

Phase I Environmental Site Assessment

Vermillion Rise Mega Park

222 West Broadway Avenue

Hillsdale, Vermillion County, Indiana

May 1, 2020

Terracon Project No. CJ207026



Prepared for:

Vermillion Rise Mega Park
Hillsdale, Indiana

Prepared by:

Terracon Consultants, Inc.
Indianapolis, Indiana

terracon.com

Terracon

Environmental



Facilities



Geotechnical



Materials



May 1, 2020

Vermillion Rise Mega Park
1051 W. Indiana Avenue
Hillsdale, IN 47854

Attn: Mr. Bob Grewe
E: bob.grewe@vermillionrise.com

Re: Phase I Environmental Site Assessment
Vermillion Rise Mega Park
222 West Broadway Avenue
Hillsdale, Vermillion County, Indiana 47854
Terracon Project No. CJ207026

Dear Mr. Grewe:

Terracon Consultants, Inc. (Terracon) is pleased to submit the enclosed Phase I Environmental Site Assessment (ESA) report for the above-referenced site. This assessment was performed in accordance with Terracon Proposal No. PCJ207026 dated February 25, 2020.

We appreciate the opportunity to be of service to you on this project. In addition to Phase I ESA services, our professionals provide geotechnical, environmental, construction materials, and facilities services on a wide variety of projects locally, regionally and nationally. For more detailed information on all of Terracon's services please visit our website at www.terracon.com. If there are any questions regarding this report or if we may be of further assistance, please do not hesitate to contact us.

Sincerely,
Terracon Consultants, Inc.

Paul R. Melillo, CHMM
Department Manager I

Eduardo Gasca, P.E.
Senior Project Manager

Attachments

Terracon Consultants Inc. 7770 W New York St Indianapolis, IN 46214-2988

P 317-273-1690 terracon.com



Environmental

Facilities

Geotechnical

Materials

TABLE OF CONTENTS

	Page No.
EXECUTIVE SUMMARY	i
Findings and Opinions	i
Significant Data Gaps	iii
Conclusions.....	iii
1.0 INTRODUCTION.....	1
1.1 Site Description	1
1.2 Scope of Services	1
1.3 Standard of Care.....	2
1.4 Additional Scope Limitations, ASTM Deviations and Data Gaps	2
1.5 Reliance	3
1.6 Client Provided Information.....	4
2.0 PHYSICAL SETTING	4
3.0 HISTORICAL USE INFORMATION	5
3.1 Historical Topographic Maps, Aerial Photographs, Sanborn Maps	5
3.2 Historical City Directories.....	6
3.3 Site Ownership.....	7
3.4 Title Search	7
3.5 Environmental Liens and Activity and Use Limitations	7
3.6 Interviews Regarding Current and Historical Site Uses.....	7
3.7 Prior Report Review	8
4.0 RECORDS REVIEW	11
4.1 Federal and State/Tribal Databases	11
4.2 Local Agency Inquiries.....	15
4.3 Local Area Knowledge	16
5.0 SITE RECONNAISSANCE	16
5.1 General Site Information	16
5.2 Overview of Current Site Occupants.....	16
5.3 Overview of Current Site Operations	17
5.4 Site Observations.....	17
6.0 ADJOINING PROPERTY RECONNAISSANCE	20
7.0 ADDITIONAL SERVICES.....	20
8.0 DECLARATION	20

TABLE OF CONTENTS (continued)

APPENDICES

APPENDIX A	Exhibit 1 - Topographic Map, Exhibit 2 - Site Diagram
APPENDIX B	Site Photographs
APPENDIX C	Historical Documentation and User Questionnaire
APPENDIX D	Environmental Database Information
APPENDIX E	Credentials
APPENDIX F	Description of Terms and Acronyms

EXECUTIVE SUMMARY

This Phase I Environmental Site Assessment (ESA) was performed in accordance with Terracon Proposal No. PCJ207026 dated February 25, 2020, and was conducted consistent with the procedures included in ASTM E1527-13, *Standard Practice for Environmental Site Assessments: Phase I Environmental Site Assessment Process*. The ESA was conducted under the supervision or responsible charge of Jeremy H. Robinson, Environmental Professional. Jeremy H. Robinson performed the site reconnaissance on March 2, 2020.

Findings and Opinions

A summary of the findings is provided below. It should be recognized that details were not included or fully developed in this section, and the report must be read in its entirety for a comprehensive understanding of the items contained herein.

Site Description and Use

The site consists of two parcels of land totaling approximately 200.6-acres (parcel #83-09-09-900-001.002-011 and 83.09.09.900-001.000.011) located northwest of the intersection of Broadway Avenue and IN 63, Vermillion County, Indiana. The site is currently industrial, wooded, undeveloped, and agricultural land. According to the Vermillion County, Indiana Property Cards, Parcel ID #83-09-09-900-001.002-011 is owned by Garmong Development Company LLC and Parcel ID #83.09.09.900-001.000.011 is owned by Newport Chemical Depot Reuse Authority.

Historical Information

Based on the review of historical information, the site appeared to have remained agricultural and wooded land since at least 1939 and was owned and operated by the US Army from the early 1940s to approximately 2011 as Newport Chemical Depot and transferred to the Newport Chemical Depot Reuse Authority in approximately 2011. The area was used in the past for production of explosives, the production of heavy water, as well as the production and storage of chemical weapons; however, the subject site of this Phase I ESA was not used for any of the aforementioned production or storage activities. More recently, in approximately 2016 as part of the industrial redevelopment, an approximately 50,000 square ft industrial building (Garmong Development Company LLC) was constructed on the southeastern portion of the site.

The adjoining east land appears to have been agricultural, wooded, and residential land since at least 1939 and has been agricultural and wooded land since at least 1984. The adjoining north has remained wooded and agricultural land since at least 1939. The adjoining south and west were undeveloped or agricultural land since at least 1939 and operated as Newport Chemical Depot from the early 1940s to approximately 2011 and vacant since closure in 2011 and is operated by the Vermillion Rise Mega Park.

Phase I Environmental Site Assessment

Vermillion Rise Mega Park 222 W. Broadway Ave. ■ Hillsdale, IN

March 26, 2020 ■ Terracon Project No. CJ207026



Records Review

Selected federal and state environmental regulatory databases, as well as responses from state and local regulatory agencies, were reviewed. SR 63 & CR 200 South and 1051 West Indiana Avenue were identified in the US Environmental Protection Agency (EPA) Facility Registration Systems (FINDS/FRS), Indiana Department of Environmental Management (IDEM) Virtual File Cabinet (VFC Facilities), Historical SPILLS, SPILLS, Solid Waste Facilities (SWF), Hazardous waste, Resource Conservation and Recovery Act Transportation Storage and Disposal (RCRA-TSD), Leaking Underground Storage Tank (LUST), Underground Storage Tank (UST), Hazardous Waste Site, RCRA Conditionally Exempts Small Quantity Generator (RCRA-CESQG), Polychlorinated biphenyls (PCBs), Comprehensive Environmental Response, Compensation and Liability Information System (CERCLIS) no further remedial action planned (NFRAP), Superfund Enterprise Management System (SEMS) databases. The FINDS/FRS listing is associated with a National Pollution Discharge Elimination System (NPDES) permit for the recently constructed shell building. No violations were reported with the NPDES permit. The SWF listing is associated with solid waste permitting with the IDEM and Newport Chemical Depot operations. The RCRA TSD listing is associated with TSD permitting and EPA Handler ID IN1210022272. Several historical compliance-related violations were found associated with the hazardous waste TSD and CESQG listings; however, they appear to be resolved with no current violations present in the regulatory database. The Newport Chemical Depot UST listing is associated with 23 USTs (diesel, gasoline, waste oil, used oil) listed as permanently out of service from 1990 to 2017. One diesel UST is listed as currently in use as of 1995. None of the USTs appear to have been located within the ESA site boundary based on the regulatory file review and site interviews. Five unconditionally closed LUST incidents and one active low priority LUST incident are reported in the regulatory database report. Activities at this facility appear to represent a Recognized Environmental Condition (REC) to the site. Based upon regulatory status reviewed, apparent topographic gradient (downgradient of the site), and/or distance from the location of RECs to the ESA site, these RECs do not affect the ESA site.

The remaining facilities listed in the database report do not appear to represent RECs to the site at this time based upon regulatory status, apparent topographic gradient, and/or distance from the site.

Site Reconnaissance

The site is currently undeveloped, agricultural, wooded, and/or industrial/commercial (one building) land. Site drainage is directed to a small tributary creek in the northeastern portion of the site and towards the southeastern retention pond in the southeast part of the site. A former railroad corridor was observed in the northwestern portion of the site. A railroad corridor also adjoins the north of the site. Indications of RECs were not identified during the site reconnaissance nor by interviews with former US Army and facility personnel.

Phase I Environmental Site Assessment

Vermillion Rise Mega Park 222 W. Broadway Ave. ■ Hillsdale, IN

March 26, 2020 ■ Terracon Project No. CJ207026



Adjoining Properties

The site was bounded to the north by agricultural, wooded land, and a former government railroad corridor; to the east by agricultural and wooded land; to the south by Broadway Avenue followed by former Newport Chemical Depot; and to the west by former Newport Chemical Depot and a Duke Energy Substation. RECs were not identified during the site reconnaissance.

Significant Data Gaps

Terracon did not identify significant data gaps during the preparation of this report.

Conclusions

We have performed a Phase I ESA consistent with the procedures included in ASTM Practice E 1527-13 at the property located 222 West Broadway Avenue, Hillsdale, Indiana, the site. Recognized Environmental Conditions (RECs) were not identified in connection with the site. The following Controlled Recognized Environmental Condition (CREC) was identified as follows;

- During the site reconnaissance, the client provided Terracon several environmental deed notice land-use restrictions for the former Newport Chemical Depot operations. According to the provided documents, one of the land-use restrictions is located to the near south and is associated with a former asbestos burial area north of building 401 A (401A-NABS). The area land use restriction is 2.5 acres in size and restricts intrusive activity and agricultural use. Based on the findings, this condition appears to represent a CREC to the site.

Findings of Suitability to Transfer (FOST) dated February 2011 documents that all removal or remedial actions necessary to protect human health and the environment have been taken and the property is transferable under Comprehensive Environmental Response, Compensation, and Liability Act (CERCLA) Section 120 (h)(3). Additionally, the FOST includes the CERCLA Notice Covenant, and Access Provisions and deed provisions necessary to protect human health or the environment after such transfer.

1.0 INTRODUCTION

1.1 Site Description

Site Name	Vermillion Rise Mega Park (Former Newport Chemical Depot)
Site Location/Address	222 West Broadway Avenue, Hillsdale, Vermillion County, Indiana
Land Area	Approximately 200.6 acres
Site Improvements	Approximately 50,000 square ft industrial building and associated parking areas.
Anticipated Future Site Use	Industrial Park
Purpose of the ESA	Due Diligence

The location of the site is depicted on Exhibit 1 of Appendix A, which was reproduced from a portion of the Dana, Indiana USGS 7.5-minute series topographic map. The site and adjoining properties are depicted on the Site Diagram, which is included as Exhibit 2 of Appendix A. Acronyms and terms used in this report are described in Appendix F.

1.2 Scope of Services

This Phase I ESA was performed in accordance with Terracon Proposal No. PCJ207026 dated February 25, 2020, and was conducted consistent with the procedures included in ASTM E1527-13, *Standard Practice for Environmental Site Assessments: Phase I Environmental Site Assessment Process*. The purpose of this ESA was to assist the client in developing information to identify RECs in connection with the site as reflected by the scope of this report. This purpose was undertaken through user-provided information, a regulatory database review, historical and physical records review, interviews, including local government inquiries, as applicable, and a visual noninvasive reconnaissance of the site and adjoining properties. Limitations, ASTM deviations, and significant data gaps (if identified) are noted in the applicable sections of the report.

ASTM E1527-13 contains a new definition of "migrate/migration," which refers to "the movement of hazardous substances or petroleum products in any form, including, for example, solid and liquid at the surface or subsurface, and vapor in the subsurface." By including this explicit reference to migration in ASTM E1527-13, the Standard clarifies that the potential for vapor migration should be addressed as part of a Phase I ESA. This Phase I ESA has considered vapor migration in evaluation of RECs associated with the site.

Phase I Environmental Site Assessment

Vermillion Rise Mega Park 222 W. Broadway Ave. ■ Hillsdale, IN

May 1 2020 ■ Terracon Project No. CJ207026



As requested by the client, additional services were not performed.

1.3 Standard of Care

This ESA was performed in accordance with generally accepted practices of this profession, undertaken in similar studies at the same time and in the same geographical area. We have endeavored to meet this standard of care, but may be limited by conditions encountered during performance, a client-driven scope of work, or inability to review information not received by the report date. Where appropriate, these limitations are discussed in the text of the report, and an evaluation of their significance with respect to our findings has been conducted.

Phase I ESAs, such as the one performed at this site, are of limited scope, are noninvasive, and cannot eliminate the potential that hazardous, toxic, or petroleum substances are present or have been released at the site beyond what is identified by the limited scope of this ESA. In conducting the limited scope of services described herein, certain sources of information and public records were not reviewed. It should be recognized that environmental concerns may be documented in public records that were not reviewed. No ESA can wholly eliminate uncertainty regarding the potential for RECs in connection with a property. Performance of this practice is intended to reduce, but not eliminate, uncertainty regarding the potential for RECs. No warranties, express or implied, are intended or made. The limitations herein must be considered when the user of this report formulates opinions as to risks associated with the site or otherwise uses the report for any other purpose. These risks may be further evaluated – but not eliminated – through additional research or assessment. We will, upon request, advise you of additional research or assessment options that may be available and associated costs.

1.4 Additional Scope Limitations, ASTM Deviations and Data Gaps

Based upon the agreed-on scope of services, this ESA did not include subsurface or other invasive assessments, vapor intrusion assessments or indoor air quality assessments (i.e. evaluation of the presence of vapors within a building structure), business environmental risk evaluations, or other services not particularly identified and discussed herein. Credentials of the company (Statement of Qualifications) have not been included in this report but are available upon request. Pertinent documents are referred to in the text of this report, and a separate reference section has not been included. Reasonable attempts were made to obtain information within the scope and time constraints set forth by the client; however, in some instances, information requested is not, or was not, received by the issuance date of the report. Information obtained for this ESA was received from several sources that we believe to be reliable; nonetheless, the authenticity or reliability of these sources cannot and is not warranted hereunder. This ESA was further limited by the following:

- Vegetation and overgrown areas prevented visual inspection of areas in the northeastern portions of the site. Based on other information reviewed for this ESA, this is not considered a significant data gap.

Phase I Environmental Site Assessment

Vermillion Rise Mega Park 222 W. Broadway Ave. ■ Hillsdale, IN

May 1 2020 ■ Terracon Project No. CJ207026



- Sanborn maps were not available for review (the site was not included in historical Sanborn mapping). Based on other information reviewed for this ESA, this is not considered a significant data gap.
- At the issuance of this ESA, response to inquiries to the local fire department, health department, and Indiana Department of Environmental Management (IDEM) file room have not been received. Based on other information and prior documents provided by the client and reviewed for this ESA, this is not considered a significant data gap.
- City directories for the site and adjoining properties were not available prior to 1998. Based on other information reviewed for this ESA, this is not considered a significant data gap.

An evaluation of the significance of limitations and missing information with respect to our findings has been conducted, and where appropriate, significant data gaps are identified and discussed in the text of the report. However, it should be recognized that an evaluation of significant data gaps is based on the information available at the time of report issuance, and an evaluation of information received after the report issuance date may result in an alteration of our conclusions, recommendations, or opinions. We have no obligation to provide information obtained or discovered by us after the issuance date of the report, or to perform any additional services, regardless of whether the information would affect any conclusions, recommendations, or opinions in the report. This disclaimer specifically applies to any information that has not been provided by the client.

This report represents our service to you as of the report date and constitutes our final document; its text may not be altered after final issuance. Findings in this report are based upon the site's current utilization, information derived from the most recent reconnaissance and from other activities described herein; such information is subject to change. Certain indicators of the presence of hazardous substances or petroleum products may have been latent, inaccessible, unobservable, or not present during the most recent reconnaissance and may subsequently become observable (such as after site renovation or development). Further, these services are not to be construed as legal interpretation or advice.

1.5 Reliance

This ESA report is prepared for the exclusive use and reliance of Vermillion Rise Mega Park. Use or reliance by any other party is prohibited without the written authorization of Vermillion Rise Mega Park and Terracon Consultants, Inc. (Terracon).

Reliance on the ESA by the client and all authorized parties will be subject to the terms, conditions and limitations stated in the proposal, ESA report, and Terracon's Agreement. The limitation of liability defined in the Agreement is the aggregate limit of Terracon's liability to the client and all relying parties.

Phase I Environmental Site Assessment

Vermillion Rise Mega Park 222 W. Broadway Ave. ■ Hillsdale, IN

May 1 2020 ■ Terracon Project No. CJ207026



Continued viability of this report is subject to ASTM E1527-13 Sections 4.6 and 4.8. If the ESA will be used by a different user (third party) than the user for whom the ESA was originally prepared, the third party must also satisfy the user's responsibilities in Section 6 of ASTM E1527-13.

1.6 Client Provided Information

Prior to the site visit, Mr. Bob Grewe, client's representative, was asked to provide the following user questionnaire information as described in ASTM E1527-13 Section 6.

Client Questionnaire Responses

Client Questionnaire Item	Client Did Not Respond	Client's Response	
		Yes	No
Specialized Knowledge or Experience that is material to a REC in connection with the site.			X
Actual Knowledge of Environmental Liens or Activity Use Limitations (AULs) that may encumber the site.			X
Actual Knowledge of a Lower Purchase Price because contamination is known or believed to be present at the site.			X
Commonly Known or Reasonably Ascertainable Information that is material to a REC in connection with the site.		X	
Obvious Indicators of Contamination at the site.			X

The client provided User Questionnaire is included in Appendix C.

2.0 PHYSICAL SETTING

Physical Setting Information		Source
Topography		
Site Elevation	Approximately 646-657 feet above sea level	USGS Topographic Map, Dana, Indiana, Quadrangle, 2016 Map (Appendix A)
Topographic Gradient	Topographic gradient is relatively flat with a northeasterly flow in the northern portions of the site and a southeasterly flow in the southern portions of the site.	
Closest Surface Water	A small tributary creek is located in the northeastern portion of the site.	
Soil Characteristics		

Phase I Environmental Site Assessment

Vermillion Rise Mega Park 222 W. Broadway Ave. ■ Hillsdale, IN

May 1 2020 ■ Terracon Project No. CJ207026



Physical Setting Information		Source
Soil Type	Fincastle	United States Department of Agriculture (USDA) Web Soil Survey website, http://websoilsurvey.nrcs.usda.gov/ accessed online 3/5/220
Description	Somewhat poorly drained with low to moderately high permeability.	
Geology/Hydrogeology		
Formation	Carbondale	The State Geologic Map Compilation (SGMC) geodatabase of the conterminous United States, USGS, 2017, accessed 3/5/2020
Description	Carbondale formations consist primarily of shale and sandstone with thin beds of limestone, clay and coal.	
Estimated Depth to First Occurrence of Groundwater	Depth to groundwater is anticipated to be about 20 feet below ground surface (bgs).	USDA online web soil survey, http://websoilsurvey.nrcs.usda.gov/ accessed online 3/5/2020
*Hydrogeologic Gradient	Not known - may be inferred to be parallel to topographic gradient (primarily to the northeast and southeast).	

* The groundwater flow direction and the depth to shallow, unconfined groundwater, if present, would likely vary depending upon seasonal variations in rainfall and other hydrogeological features. Without the benefit of on-site groundwater monitoring wells surveyed to a datum, groundwater depth and flow direction beneath the site cannot be directly ascertained.

3.0 HISTORICAL USE INFORMATION

Terracon reviewed the following historical sources to develop a history of the previous uses of the site and surrounding area, in order to help identify RECs associated with past uses. Copies of selected historical documents are included in Appendix C.

3.1 Historical Topographic Maps, Aerial Photographs, Sanborn Maps

Readily available historical USGS topographic maps and selected historical aerial photographs (at approximately 10 to 15 year intervals) were reviewed to evaluate land development and obtain information concerning the history of development on and near the site. Reviewed historical topographic maps and aerial photographs are summarized below.

Historical Sanborn maps were requested from ERIS to evaluate past uses and relevant characteristics of the site and surrounding properties. Based upon inquiries to ERIS, Sanborn maps were not available for the site.

- Topographic map: Dana, Indiana, published in **1955, 1980, 1983, and 2016** (1:24,000)
- Aerial photograph: ASCS, **1939** (1"=500')

Phase I Environmental Site Assessment

Vermillion Rise Mega Park 222 W. Broadway Ave. ■ Hillsdale, IN

May 1 2020 ■ Terracon Project No. CJ207026



- Aerial photograph: USGS, 1953, 1962, 1975, 1984, 1992, and 1998 (1:8,400)
- Aerial photograph: NHAP, 1984 (1:8,400)
- Aerial photograph: NAIP, 2005, 2006, 2007, 2008, 2014, 2016, and 2018 (1:8,400)

Historical Maps and Aerial Photographs

Direction	Description
Site	Agricultural land with wooded areas in the northeastern portion of the site (1939); undeveloped or agricultural land with four structures (apparent shooting range) present along the southeastern portion of the site and first development of the former military operations. Wooded areas are present in the northeastern portion of the site, and small structures are present in the southeastern portion of the site (1953); undeveloped or agricultural land with wooded areas present in the northeastern portion of the site (1962-2014); similar to the current configuration with undeveloped or agricultural land and one industrial structure present within the southeastern portion of the site (2016-2018)
North	Wooded and agricultural land (1939); similar to the existing configuration with wooded and agricultural and, a railroad corridor directly adjoins to the north of the site (1953-2018)
East	Agricultural land and residential farmland (1939-1975); Agricultural and undeveloped land (1984-2018)
South	Agricultural land (1939); Broadway Avenue followed by Army land in a different configuration than the current (1953-2008), Broadway Avenue followed by industrial land similar to the existing configuration (2014-2018)
West	Undeveloped or agricultural land (1939); Army land in a different configuration than the current (1953-1998), Army land similar to the existing configuration (2005-2018)

The site area was used in the past for production of explosives, the production of heavy water, as well as the projection and storage of chemical weapons; however, the subject site of this Phase I ESA was not used for any of the aforementioned production or storage activities.

3.2 Historical City Directories

The Polk and Digital Business Directory city directories used in this study were made available through ERIS (selected years reviewed: 1998-2018) and were reviewed at approximate five-year intervals, if readily available. The current street addresses (222 Broadway Avenue) for the site was not listed in the city directory search.

Historical City Directories

Direction	Description
Site	<u>222 Broadway Avenue</u> : address not listed
North	<u>Farmland</u> : address not listed
East	<u>Farmland</u> : address not listed
South	<u>Newport Chemical Depot / Broadway Avenue</u> : address not listed
West	<u>Newport Chemical Depot / Broadway Avenue</u> : address not listed

3.3 Site Ownership

The site consists of two parcels of industrial land totaling approximately 200.6-acres (parcel #83-09-09-900-001.002-011 and 83.09.09.900-001.000.011) located northwest of the intersection of Broadway Avenue and IN 63 Vermillion County, Indiana. According to the Vermillion County, Indiana Property Cards, Parcel ID #83-09-09-900-001.002-011 is owned by Garmong Development Company LLC and #83-09-09-900-001.000-011 is owned by Newport Chemical Depot Reuse Authority.

3.4 Title Search

County Deed Records were reviewed by ERIS (ERIS Project#202000319083-COT1) to obtain a chain-of-title for the site. Ownership records were reviewed back to 1940. The title information is included in Appendix C.

Based on a review of the title provider's research, the current site owner for Parcel ID #83-09-09-900-001.002-011 is Garmong Development Company LLC and for Parcel ID #83.09.09.900-001.000.011 is Newport Chemical Depot Reuse Authority. The larger parcel was transferred to Newport Chemical Depot Reuse Authority from United States of America October 12, 2012. The Garmong Development Company LLC parcel was transferred from the Newport Chemical Depot Reuse Authority on May 27, 2015. According to the search record notes a review was completed to back to 1940 and county records show grantor owned this property prior to 1940.

3.5 Environmental Liens and Activity and Use Limitations

Based on a review of the Environmental Lien Search Report provided by ERIS, environmental liens were not found; however, activity and use limitations (AULs) were identified recorded on October 12, 2012.

3.6 Interviews Regarding Current and Historical Site Uses

The following individuals were interviewed regarding the current and historical use of the site.

Interviews

Interviewer(s)	Name / Phone #	Title	Date/Time
Jeremy H. Robinson	Bob Grewe / 765-245-2415 ext 101	Executive Director	3/2/2020 / 11:00
Jeremy H. Robinson	Chad Harris (765) 245-2415	Facilities Manager	3/2/2020 / 11:00

Phase I Environmental Site Assessment

Vermillion Rise Mega Park 222 W. Broadway Ave. ■ Hillsdale, IN

May 1 2020 ■ Terracon Project No. CJ207026



Interviewer(s)	Name / Phone #	Title	Date/Time
Jeremy H. Robinson, Eduardo Gasca, P.E	Cathy M. Collins (815) 273-8312	Former Newport Chemical Depot Chief Engineer	3/9/2020 / 14:30
Jeremy H. Robinson, Eduardo Gasca, P.E	Len Helt (765) 505-1704	Former Newport Chemical Depot Representative	3/10/2020 / 13:00

On March 2, 2020, Terracon interviewed Mr. Grewe, executive director for Vermillion Rise Mega Industrial Park, and Mr. Harris facilities manager for the Vermillion Rise Mega Park, during the site reconnaissance. Mr. Grewe and Mr. Harris indicated that they were familiar with the site history and provided details of the former operations. Mr. Grewe and Mr. Harris were present during the site walkthrough. Mr. Grewe and Mr. Harris provided site detail of the current and historical operations. Mr. Grewe and Mr. Harrison did not know of any environmental-related concerns within the site boundary.

On March 9, 2020, Terracon interviewed by phone Ms. Cathleen Collins who worked as the US Army Chief Engineer from 2001 through 2015. Ms. Collins provided details of the historical environmental-related concerns at and adjoining former Newport Chemical Depot. Ms. Collins has specialized knowledge regarding environmental conditions at the site and was directly involved in the environmental projects at the Newport Chemical Depot. Ms. Collins stated that the site was utilized for agricultural purposes, and no industrial activity occurred on the site. Ms. Collins was not aware of any spills or related environmental conditions that had occurred on the site boundary.

On March 10, 2020, Terracon interviewed by phone Mr. Leonard Helt, who worked at the site for Mason & Hanger, the US Army contractor, and for the Newport Chemical Depot Resuse Authority after the depot was transferred. Mr. Helt work at the site for approximately 32 years and has specialized knowledge regarding environmental conditions at the site. Mr. Helt provided details of the historical operations at the former Newport Chemical Depot. Mr. Helt was unaware of any historical spills located within the site boundaries. Mr. Helt also made the clarification that the former battery spill plotted on mapping, within the subject site boundary, to the northeast of the site occurred in approximately 2008 closer to the intersection of A Street and 10th Street offsite of the site. This historical battery spill to the west of the site does not appear to represent a REC.

3.7 Prior Report Review

Terracon requested the client provide any previous environmental-related reports they are aware of for the site. Previous reports were provided by the client to Terracon for review as follows:

- Site Inspection Report, Newport Chemical Depot, 2005, Newport, Indiana

Phase I Environmental Site Assessment

Vermillion Rise Mega Park 222 W. Broadway Ave. ■ Hillsdale, IN

May 1 2020 ■ Terracon Project No. CJ207026



The Site Inspection (SI) Report prepared by the Science Applications International Corporation (SAIC) documents several SI sampling conducted at the Newport Chemical Depot, dated September 2009. Nearby study sites were identified in the SI report (Study Section three and eight; Asbestos Burial Area North of Building 401A, Former Skeet Range, Mason Hanger Hazardous Waste Storage Building 729 B, and PHCP Coal and Slag stored on the ground).

The Asbestos Burial Area North of Building 401A is located to the near south of the site. Review of the SI analytical results report detections of metals and Volatile Organic Compounds (VOCs) acetone and methyl ethyl ketone in soil. During the site reconnaissance the client provided Terracon several environmental deed notice land-use restrictions for the former Newport Chemical Depot. According to the provided documents, one of the land-use restrictions is located to the adjoining south associated with the former asbestos burial area north of Building 401A (401A-NABS). The area land use restriction is 2.5 acres in size and restricts intrusive activity and agricultural use. Based on the findings, this condition appears to represent a Controlled Recognized Environmental Condition (CREC).

The Former Skeet Range was formerly located within the southeastern portion of the site. The skeet range was reportedly used for one US Army Commander and operated sporadically for approximately two years. The former Skeet Range appears to be de minimis.

Mason Hanger Hazardous Waste Storage Building 729B is located adjoining to the west (approximately 150 feet). Review of the SI analytical results report low detections of metals VOCs, and Semi-Volatile Organic Compounds (SVOCs) in soil. Although limited sampling was conducted in this area the results reported below current IDEM commercial/industrial screening levels. Based on the distance and analytical sample results, the hazardous waste building does not appear to represent a REC to the site.

PHCP PCB Coal and Slag stored on ground to the adjoining southwest of the site. The area was utilized for the coal rail car delivery system and powerhouse. The area has been designated NAAP69. Vermillion County keeps a deed of the Building 401A land use controls (LUC) for the power plant area that shows the PCB LUCs. Based upon regulatory status reviewed, apparent topographic gradient (downgradient of the site), and/or distance from the indication of RECs were not identified.

- Finding of Suitability to Transfer, Newport Chemical Depot, Vermillion County, Indiana, July 2012

The Findings of Suitability to Transfer documents the suitability to transfer property within the Newport Chemical Depot, including the ESA site, from the US Army to the Newport Chemical Depot Reuse Authority according to the applicable CERCLA and Department of Defense (DOD) policies. Findings of Suitability to Transfer (FOST) dated February 2011 documents that all removal or remedial actions necessary to protect human health and the environment have been taken and the property is transferable under Comprehensive Environmental Response,

Phase I Environmental Site Assessment

Vermillion Rise Mega Park 222 W. Broadway Ave. ■ Hillsdale, IN

May 1 2020 ■ Terracon Project No. CJ207026



Compensation, and Liability Act (CERCLA) Section 120 (h)(3). Additionally, the FOST includes the CERCLA Notice Covenant, and Access Provisions and deed provisions necessary to protect human health or the environment after such transfer.

- Environmental Condition of Property Report, Newport Chemical Depot, Vermillion County, Indiana, August 2007

The Environmental Condition Report highlights the environmental conditions of the Newport Chemical Depot and study section and provides descriptions and acreage of the study sections. The report does not identify any Recognized Environmental Conditions (RECs) within the site boundary

- Findings of No Significant Impact Environmental Assessment of the Implementation of Base Realignment and Closure, Newport Chemical Depot 2005

The report determined an environmental impact statement pursuant to the Council on Environmental Quality regulations (Title 40 of the Code of Federal Regulations). According to the document, no significant adverse effects on the quality of the human or natural environment are present at the site. Therefore, the document concluded that no significant environmental impacts would result from implementing the proposed action. The report does not identify any Recognized Environmental Conditions (RECs) within the site boundary.

- Conveyance of the Newport Chemical Depot, Vermillion County, IN, October 6, 2011

The closing document is associated with the transfer and conveyance agreements with the Newport Chemical Depot Reuse Authority. The conveyance is an agreement between the US Army and the Newport Chemical Depot Reuse Authority. The conveyance of the property documents several conditional site conditions and site controls.

- Reuse Plan; Newport Chemical Depot, Newport Chemical Reuse Authority, Vermillion County, Indiana, December 2009 (Reuse Plan)

According to information in the Reuse Plan, the former Newport Chemical Depot is currently regulated under a Resource Conservation and Recovery (RCRA) Part B Permit granted by the Indiana Department of Environmental Management (IDEM) on January 5, 2006.

4.0 RECORDS REVIEW

Regulatory database information was provided by ERIS, a contract information services company. The purpose of the records review was to identify RECs in connection with the site. Information in this section is subject to the accuracy of the data provided by the information services company and the date at which the information is updated. The scope herein did not include confirmation of facilities listed as "unmappable" by regulatory databases.

In some of the following subsections, the words up-gradient, cross-gradient and down-gradient refer to the topographic gradient in relation to the site. As stated previously, the groundwater flow direction and the depth to shallow groundwater, if present, would likely vary depending upon seasonal variations in rainfall and the depth to the soil/bedrock interface. Without the benefit of on-site groundwater monitoring wells surveyed to a datum, groundwater depth and flow direction beneath the site cannot be directly ascertained.

4.1 Federal and State/Tribal Databases

Listed below are the facility listings identified on federal and state/tribal databases within the ASTM-required search distances from the approximate site boundaries. Database definition, descriptions, and the database search report are included in Appendix D.

Federal Databases

Database	Description	Distance (miles)	Listings
CERC	Comprehensive Environmental Response, Compensation and Liability Information System - CERCLIS	0.5	1
CERL	CERCLIS Liens	Site	0
CNFR	CERCLIS - No Further Remedial Action Planned	0.5	1
EC	Federal Engineering Controls-ECs	0.5	0
ERNS	Emergency Response Notification System	Site	0
FBFL	The Assessment, Cleanup and Redevelopment Exchange System (ACRES) Brownfield Database	0.5	0
FRS	Facility Registry Service/Facility Index	Site	1
HMIR	Hazardous Materials Information Reporting System	0.10	0
HTSC	Historical TSCA	0.10	0
IC	Federal Institutional Controls- ICs	0.5	0
IODI	EPA Report on the Status of Open Dumps on Indian Lands	0.5	0
NCDL	National Clandestine Drug Labs	Site	0
NPL	National Priority List	1	0
NPLD	Delisted NPL	0.5	0
NPLP	National Priority List - Proposed	1	0
ODI	Inventory of Open Dumps, June 1985	0.5	0

Phase I Environmental Site Assessment

Vermillion Rise Mega Park 222 W. Broadway Ave. ■ Hillsdale, IN

May 1 2020 ■ Terracon Project No. CJ207026



Database	Description	Distance (miles)	Listings
RCOR	RCRA CORRACTS- Corrective Action	1	1
RGEN	RCRA Generator List	0.25	1
RNGN	RCRA Non-Generators	0.25	0
RTSD	RCRA non-CORRACTS TSD Facilities	0.5	1
SEMS	Superfund Enterprise Management Systems (SEMS) site	0.5	0
SEMS ARCHIVE	Superfund Enterprise Management Systems (SEMS) Archive site	0.5	1
TRI	Toxics Release Inventory (TRI) Program	Site	0
TSCA	Toxic Substances Control Act	0.10	0

State/Tribal Databases

Database	Description	Distance (miles)	Listings
AUL	Activity and Use Limitations	0.5	0
BFLD	Brownfields Site List	0.5	0
HSPL	Historic Spill Incidents	0.10	13
HWS	Hazardous Waste Sites	1	2
ILST	Leaking Underground Storage Tanks (LUSTs) on Indian Lands	0.5	0
IUST	Underground Storage Tanks (USTs) on Indian Lands	0.25	0
LUST	Leaking Underground Storage Tanks	0.5	1
OL	Old Landfills	0.5	0
SCP	State Cleanup Sites	0.5	0
SHWS	State Hazardous Waste Sites	1	0
SPL	Spills Incidents Database	0.10	0
SWF	Indiana Permitted Solid Waste Facilities	0.5	0
TSDF	Hazardous Waste Treatment, Storage, and/or Disposal Facilities	0.5	0
UST	Underground Storage Tanks (UST)	0.25	1
VFC	Virtual File Cabinet Facility List	0.25	4
VRP	Voluntary Remediation Agreement	0.5	0
WDSH	Waste Disposal, Storage, and Handling	0.5	1

In addition to the above ASTM-required listings, Terracon reviewed other federal, state, local, and proprietary databases provided by the database firm. A list of the additional reviewed databases is included in the regulatory database report included in Appendix D.

Phase I Environmental Site Assessment

Vermillion Rise Mega Park 222 W. Broadway Ave. ■ Hillsdale, IN
May 1 2020 ■ Terracon Project No. CJ207026



The following table summarizes the site-specific information provided by the database and/or gathered by this office for identified facilities. Facilities are listed in order of proximity to the site. Additional discussion for selected facilities follows the summary table.

Listed Facilities

Facility Name And Location	Estimated Distance / Direction/Gradient	Database Listings	Is a REC, CREC, or HREC to the Site
Vermillion Rise Shell Building SR 63 & CR 200 South and 1051 West Indiana Avenue/Army Chemical Depot, Newport Army Ammunition, Newport Chemical Depot, Newport Disposal Facility, Us Army Newport Army Ammo Plt, Southern Power Company Vermillion County, Newport Chemical Depot Reuse Authority	Adjoining to the west and south	FINDS/FRS, VFC FACILITIES, HIS SPILLS, HAZARDOUS WASTE SITE, SWF, RCRA CESQG, RCRA CORRRACTS, RCRA TSD, PCB, CERCLIS, CERCLIS NFRAP, SEMS ARCHIVE, LUST, UST	No

Newport Chemical Depot/ Vermillion Mega Rise / Newport Chemical Depot Reuse Authority (SR 63 and CR 200 and 1051 West Indiana Avenue)

SR 63 & CR 200 South and 1051 West Indiana Avenue were identified in the US Environmental Protection Agency (EPA) Facility Registration Systems (FINDS/FRS), Indiana Department of Environmental Management (IDEM) Virtual File Cabinet (VFC Facilities), Historical SPILLS, SPILLS, Solid Waste Facilities (SWF), Hazardous waste, Resource Conservation and Recovery Act Transportation Storage and Disposal (RCRA-TSD), Leaking Underground Storage Tank (LUST), Underground Storage Tank (UST), Hazardous Waste Site, RCRA Conditionally Exempts Small Quantity Generator (RCRA- CESQG), Polychlorinated biphenyls (PCBs), Comprehensive Environmental Response, Compensation and Liability Information System (CERCLIS) no further remedial action planned (NFRAP), Superfund Enterprise Management System (SEMS) databases. The FINDS/FRS listing is associated with a National Pollution Discharge Elimination System (NPDES) permit for the recently constructed shell building. No violations were reported with the NPDES permit. The SWF listing is associated with solid waste permitting with the IDEM and Newport Chemical Depot operations. The RCRA TSD listing is associated with TSD permitting and EPA Handler ID IN1210022272. Several historical compliance-related violations were found associated with the hazardous waste TSD and CESQG listings; however, they appear

Phase I Environmental Site Assessment

Vermillion Rise Mega Park 222 W. Broadway Ave. ■ Hillsdale, IN

May 1 2020 ■ Terracon Project No. CJ207026



to be resolved with no current violations present in the regulatory database. The Newport Chemical Depot UST listing is associated with 23 USTs (diesel, gasoline, waste oil, used oil) listed as permanently out of service from 1990 to 2017. One diesel UST is listed as currently in use as of 1995. None of the USTs appear to have been located within the ESA site boundary based on the regulatory file review and site interviews. Five unconditionally closed LUST incidents and one active low priority LUST incident are reported in the regulatory database report. Activities at this facility appear to represent a REC to the site. Based upon regulatory status reviewed, apparent topographic gradient (downgradient of the site), and/or distance from the location of RECs to the ESA site, these RECs do not affect the ESA site.

The US Army Newport Army Ammo Plant is identified as an archived SEMS site with No Further Remedial Action Planned (NFRAP) status. The site does not qualify for the National Priority List (NPL). Activity completions are dated March 1, 1980, April 6, 1988, and August 5, 1992. No further activity is planned associated with the CERCLIS NFRAP listing.

HISTORICAL SPILLS

Newport Chemical Depot

This Historical SPILLS listing identifies a spill on July 4, 2001 of 3,500 gallons of treated wastewater affecting an area near the former Newport Chemical Depot wastewater treatment plant. Records indicate that the spill affected water supply. No further information is provided in the spill report. The spill appears to have occurred offsite.

SR 63, Newport Chemical Depot

This Historical SPILLS listing identifies a spill indoors on August 17, 2005 of unknown amount or material. Records indicate that the spill did not impact water supply. No further information is provided in the spill report. The spill appears to have occurred offsite.

Newport Chemical Depot Newport IN

This Historical SPILLS listing identifies a spill of port o potty contents on June 7, 2008 of unknown amount. Records indicate that the spill did not impact water supply and was log only. No further information is provided in the spill report. The spill appears to have occurred offsite.

Army Chemical Depot Newport IN

This Historical SPILLS listing identifies an industrial spill to air on August 23, 2006 of unknown amount or material. Records indicate that the spill did not impact water supply. No further information is provided in the spill report. The spill appears to have occurred offsite.

Newport Army Ammunition

This Historical SPILLS listing identifies an asbestos spill incident dated June 6, 1993 of unknown amount. Records indicate that the spill did not impact water supply. No further information is provided in the spill report. The spill appears to have occurred offsite.

Phase I Environmental Site Assessment

Vermillion Rise Mega Park 222 W. Broadway Ave. ■ Hillsdale, IN

May 1 2020 ■ Terracon Project No. CJ207026



Newport Ammunition Depot

This Historical SPILLS listing identifies a spill of port o potty contents arch 2002 of an unknown amount. Records indicate that the spill did not impact water supply and was log only. No further information is provided in the spill report. The spill appears to have occurred offsite.

According to interviews with former US Army Chief Engineer, Ms. Cathy M. Collins, and Mr. Len Held, former US Army contractor representative, the subject site has never been used for industrial purposes, and they had no knowledge of historical spills occurring on the site boundary.

Remaining Facilities

The remaining facilities listed in the database report do not appear to represent RECs to the site at this time based upon regulatory status, apparent topographic gradient, and/or distance from the site.

Unmapped facilities are those that do not contain sufficient address or location information to evaluate the facility listing locations relative to the site. Multiple facilities are listed in the unmapped section. Determining the location of unmapped facilities is beyond the scope of this assessment; however, none of these facilities were identified as the site or adjacent properties. These facilities are listed in the database report in Appendix D.

4.2 Local Agency Inquiries

Agency Contacted/ Contact Method	Response
USACE St Louis District Jackie.L.Basssett@usace.army.mil	Jackie Bassett of the USACE St Louis responded that they had received our request. No further information has been received as of the writing of this report.
US EPA FOIA via Epa.gov/foai	As of the writing a response has not been received from the US EPA
Indiana Department of Environmental Management (IDEM) idemfileroom@idem.IN.gov	As of the writing of this report, a response has not been received from the IDEM file room.
Montezuma Volunteer Fire Department/ via phone (765-245-2506)	As of the writing of this report, a response has not been received from the fire department.
Vermillion County Health Department Via email vchd83@yahoo.com	As of the writing of this report, a response has not been received from the health department.

4.3 Local Area Knowledge

Site reconnaissance interviews are detailed in Section 3.6

5.0 SITE RECONNAISSANCE

5.1 General Site Information

Information contained in this section is based on a visual reconnaissance conducted while walking through the site and the accessible interior areas of structures, if any, located on the site. The site and adjoining properties are depicted on the Site Diagram, which is included in Exhibit 2 of Appendix A. Photo documentation of the site at the time of the visual reconnaissance is provided in Appendix B. Credentials of the individuals planning and conducting the site visit are included in Appendix E.

General Site Information

Site Reconnaissance	
Field Personnel	Jeremy H. Robinson, CHMM
Reconnaissance Date	March 2, 2020
Weather Conditions	Partial Clouds 40 Degrees Fahrenheit
Site Contact/Title	Bob Grewe / Executive Director, Vermillion Rise Mega Park Chad Harrison / Facilities Manager

Building Description				
Building Identification	Building Use	Approx. Construction Date	Number of Stories	Approx. Size (ft ²)
Main Building	100% Industrial Warehouse	2016	1	50,000

Site Utilities	
Drinking-Water	Newport Chemical Depot Reuse Authority
Wastewater	Newport Chemical Depot Reuse Authority
Electric	Duke Energy
Natural Gas	Newport Chemical Depot Reuse Authority

5.2 Overview of Current Site Occupants

The site is currently occupied by a vacant industrial/commercial building owned and managed by Vermillion Rise Mega Park. No site occupants are located on the site. The onsite shell building

Phase I Environmental Site Assessment

Vermillion Rise Mega Park 222 W. Broadway Ave. ■ Hillsdale, IN

May 1 2020 ■ Terracon Project No. CJ207026



is unoccupied and was built to attract businesses by offering a flexible, industrial space allowing a company to finish the building to their exact specifications.

5.3 Overview of Current Site Operations

The site is currently occupied by a vacant industrial/commercial building. No site occupants are located on the site.

5.4 Site Observations

The following table summarizes site observations and interviews. Affirmative responses (designated by an “X”) are discussed in more detail following the table.

Site Characteristics

Category	Item or Feature	Observed or Identified
Site Operations, Processes, and Equipment	Emergency generators	
	Elevators	
	Air compressors	
	Hydraulic lifts	
	Dry cleaning	
	Photo processing	
	Ventilation hoods and/or incinerators	
	Waste treatment systems and/or water treatment systems	
	Heating and/or cooling systems	
	Paint booths	
	Sub-grade mechanic pits	
	Wash-down areas or carwashes	
	Pesticide/herbicide production or storage	
	Printing operations	
	Metal finishing (e.g., electroplating, chrome plating, galvanizing, etc.)	
	Salvage operations	
	Oil, gas or mineral production	
Other processes or equipment	X	
Aboveground Chemical or Waste Storage	Aboveground storage tanks	
	Drums, barrels and/or containers ≥ 5 gallons	X
	MSDS or SDS	

Phase I Environmental Site Assessment

Vermillion Rise Mega Park 222 W. Broadway Ave. ■ Hillsdale, IN

May 1 2020 ■ Terracon Project No. CJ207026



Category	Item or Feature	Observed or Identified
Underground Chemical or Waste Storage, Drainage or Collection Systems	Underground storage tanks or ancillary UST equipment	
	Sumps, cisterns, French drains, catch basins and/or dry wells	X
	Grease traps	
	Septic tanks and/or leach fields	
	Oil/water separators, clarifiers, sand traps, triple traps, interceptors	
	Pipeline markers	
	Interior floor drains	
Electrical Transformers/PCBs	Transformers and/or capacitors	X
	Other equipment	
Releases or Potential Releases	Stressed vegetation	
	Stained soil	
	Stained pavement or similar surface	
	Leachate and/or waste seeps	
	Trash, debris and/or other waste materials	
	Dumping or disposal areas	
	Construction/demolition debris and/or dumped fill dirt	
	Surface water discoloration, odor, sheen, and/or free floating product	
	Strong, pungent or noxious odors	
	Exterior pipe discharges and/or other effluent discharges	X
	Surface water bodies	X
Other Notable Site Features	Quarries or pits	
	Wastewater lagoons	
	Wells	

Site Operations, Processes, and Equipment

Other processes or equipment

During the site reconnaissance, a former railroad spur was observed within the northwestern portion of the site. According to interviews with Mr. Len Helt the railroad spurs were utilized for transporting coal to the former Building 401A powerhouse. Mr. Len Helt had no knowledge of any historical spills associated with the railroad spur system. A former government rail line also adjoins the site to the north. No signs of potential release were identified during the site walkthrough.

Phase I Environmental Site Assessment

Vermillion Rise Mega Park 222 W. Broadway Ave. ■ Hillsdale, IN

May 1 2020 ■ Terracon Project No. CJ207026



The shell building is improved with a floor-mounted Rapid Air system unit located in the northwestern corner of the building. The air system was new and in good condition.

Additionally, fire suppression stick-ups are located at various locations across the site.

Aboveground Chemical or Waste Storage

Drums, barrels, and/or containers \geq 5 gallons

At the time of the site reconnaissance, the site was vacant. Minor paint containers 5 gallons or less were observed in the southwestern interior of the building. No staining or sign of release was observed below or in the vicinity of the paint containers.

Underground Chemical or Waste Storage, Drainage or Collection Systems

Sumps, cisterns, catch basins and/or dry wells

Stormwater drainage from the site is directed to a manmade retention pond located directly south of the building. Odors, effluent discharges, sheens, nearby chemical storage, or distressed/dead vegetation were not observed in the vicinity of the stormwater drains.

Electrical Transformers/PCBs

Transformers and/or capacitors

During Terracon's site visit, one pad-mounted transformer, owned and serviced by Duke Energy, was observed near the southwest of the shell building; however, information with regard to Polychlorinated Biphenyl (PCB) content of the transformer fluids was not observed. Some transformers contain mineral oil, which may contain PCBs. Given that this transformer is relatively new, it is not expected to contain PCBs.

Duke Energy maintains responsibility for the transformers, and if the transformers were "PCB contaminated," Duke Energy is not required to replace the transformer fluids until a release is identified. However, evidence of current or prior releases was not observed in the vicinity of the electrical equipment during the site reconnaissance.

Release or potential release

Exterior pipe discharge and/or effluent discharges

Stormwater drainage from the site is directed to a retention pond located within the south portion of the site and a small tributary creek in the northeastern portion of the site. Odors, effluent discharges, sheens, nearby chemical storage, or distressed/dead vegetation were not observed in the vicinity of the stormwater discharge piping.

Other Notable Site Features

Surface water bodies

As previously mentioned, a retention pond is located in the south portion of the site. No oil sheen or staining was observed in or near the surface water body.

As mentioned previously, a small tributary creek is located within the northeastern portion of the site. No oil sheen or staining was observed in or near the surface water creek.

6.0 ADJOINING PROPERTY RECONNAISSANCE

Visual observations of adjoining properties (from site boundaries) are summarized below.

Adjoining Properties

Direction	Description
North	Wooded and Agricultural land
East	Wooded and Agricultural land followed by Indiana State Road 63
South	Broadway Ave followed by Former Newport Chemical Depot operations
West	Former Newport Chemical Depot operations and Duke Substation

7.0 ADDITIONAL SERVICES

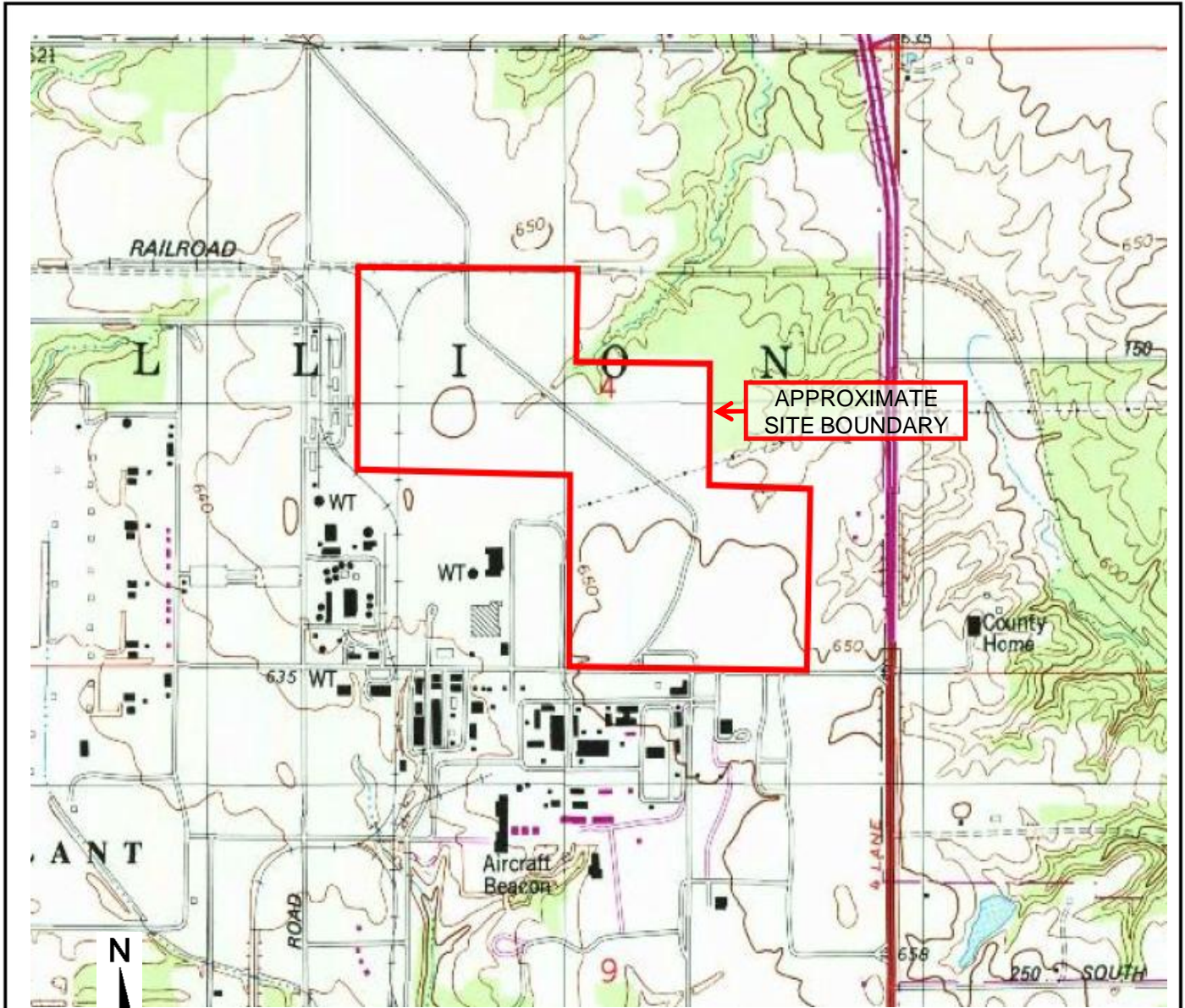
At the request of the client additional services were not conducted as part of this Phase I ESA.

8.0 DECLARATION

I, Paul R. Melillo, declare that, to the best of my professional knowledge and belief, I meet the definition of Environmental Professional as defined in Section 312.10 of 40 CFR 312; and I have the specific qualifications based on education, training, and experience to assess a property of the nature, history, and setting of the site. I have developed and performed the All Appropriate Inquiries in conformance with the standards and practices set forth in 40 CFR Part 312.

Paul R. Melillo, CHMM
Environmental Department Manager

APPENDIX A
EXHIBIT 1 – TOPOGRAPHIC MAP
EXHIBIT 2 – SITE DIAGRAM



APPROXIMATE
SITE BOUNDARY

NOTES

1. Base map acquired from USGS 2016 Dana, IN 7.5-minute Quadrangle

TOPOGRAPHIC MAP

PROJECT: Vermillion Rise Mega Park
 LOCATION: 222 W Broadway Ave
 CLIENT: Vermillion Rise Mega Park
 EEI PROJECT NO.: CJ207026
 SCALE: Not to scale

PROJECT ENG:
JHR

APPROVED BY:
JHR

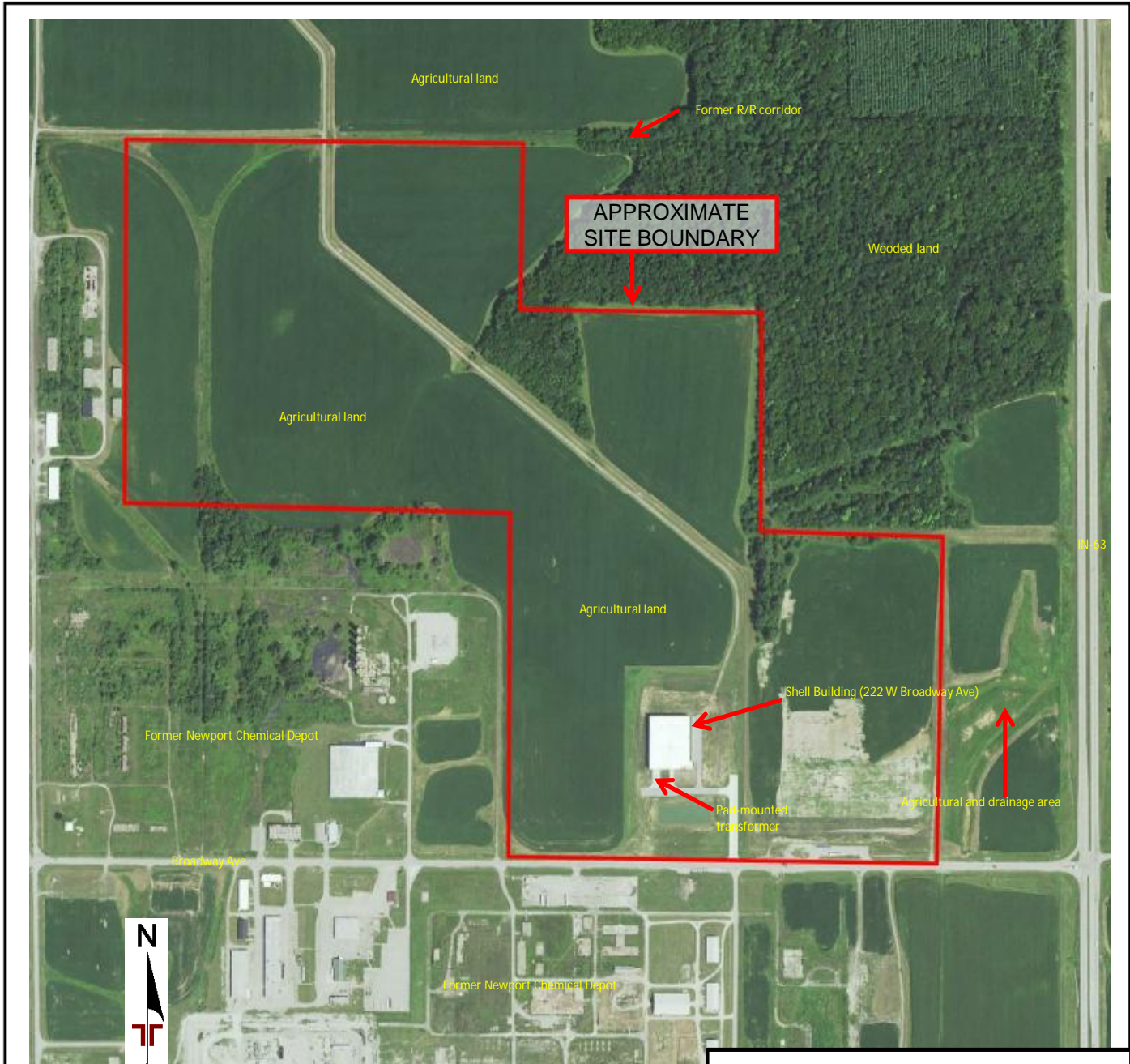
DRAWN BY:
JHR

DATE:
3/6/2020

DRAWING NO:

EXHIBIT 1

Terracon



APPROXIMATE
SITE BOUNDARY

NOTES

1. Aerial photography acquired from NAIP, dated 2018.

Ⓜ Pad-mounted transformer

SITE DIAGRAM

PROJECT: Vermillion Rise Mega Park
 LOCATION: 222 W Broadway Ave
 CLIENT: Vermillion Rise Mega Park
 EEI PROJECT NO.: CJ207026
 SCALE: Not to scale

PROJECT ENG: JHR	DRAWING NO: EXHIBIT 2
APPROVED BY: JHR	
DRAWN BY: JHR	
DATE: 3/6/2020	



APPENDIX B
SITE PHOTOGRAPHS



Photo 1. Photo of shell building looking north.



Photo 2. Photo of shell building looking northwest.



Photo 3. Photo of site looking east.



Photo 4. Photo of site looking north from shell building parking lot.



Photo 5. Photo of front entry of the shell building.



Photo 6. Photo of interior.



Photo 7. Photo of interior.



Photo 8. Photo of interior.



Photo 9. Photo of HVAC systems.



Photo 10. Photo of interior.



Photo 11. Photo of utilities.



Photo 12. Photo of stored paint containers.



Photo 13. Photo of interior piping.



Photo 14. Photo of transformer.



Photo 15. Photo of site looking west.



Photo 16. Photo of retention pond.



Photo 17. Photo of site looking northeast.



Photo 18. Photo of site looking north.



Photo 19. Photo of drive looking north.



Photo 20. Photo of hydrants.



Photo 21. Photo of site looking east.



Photo 22. Photo of site looking east.



Photo 23. Photo of hydrants.



Photo 24. Photo of site looking east.



Photo 25. Photo of Duke electrical systems.



Photo 26. Photo of outbuilding looking east.



Photo 27. Photo of Duke Energy electrical systems.



Photo 28. Phot of concrete pads.



Photo 29. Photo of electrical outbuilding.



Photo 30. Photo of pole mounted transformers.



Photo 31. Photo of asbestos burial area adjoining to the south.



Photo 32. Photo of standing water south of the site.



Photo 33. Photo of standing water south of the site.



Photo 34. Photo of site.



Photo 35. Photo of adjoining west at power house area.



Photo 36. Photo of adjoining west looking north.



Photo 37. Photo of the adjoining north looking east.



Photo 38. Photo of the adjoining north/northwest looking east.



Photo 39. Photo of the site looking south.



Photo 40. Photo of the site looking east.



Photo 41. Photo of the site looking north.



Photo 42. Photo of the site wooded areas.



Photo 43. Photo of the drainage culvert.



Photo 44. Photo of former boxing operations.



Photo 45. Photo of former boxing operations.



Photo 46. Photo of former hazardous waste storage building.



Photo 47. Photo of former hazardous waste storage building.



Photo 48. Photo of vacant structure.



Photo 49. Photo of former hazardous waste storage building.



Photo 50. Photo from east end of site looking east.



Photo 51. Photo of the adjoining south.



Photo 52. Photo of the adjoining east.



Photo 53. Photo of the site wooded areas.



Photo 54. Photo of the site wooded areas.



Photo 55. Photo of the northern property boundary looking west.



Photo 56. Photo of the adjoining east drainage area.

APPENDIX C
HISTORICAL DOCUMENTATION AND USER QUESTIONNAIRE

Client/User Required Questionnaire



Person Completing Questionnaire	Name: <u>Bob Grewe</u> Company: <u>Vermillion Rise</u>	Phone: <u>765-246-2318</u> Email: <u>bobgrewe@vermillionrise.com</u>
Site Name	Vermillion Rise Mega Park	
Site Address	1051 W Indiana Ave, Hillsdale, IN 47854	
Point of Contact for Access	Name: <u>Bob Grewe</u> Company: <u>Vermillion Rise</u>	Phone: Email:
Access Restrictions or Special Site Requirements?	<input type="checkbox"/> No <input checked="" type="checkbox"/> Yes (If yes, please explain) <u>Need a gate code to access</u>	
Confidentiality Requirements?	<input checked="" type="checkbox"/> No <input type="checkbox"/> Yes (If yes, please explain)	
Current Site Owner	Name: <u>Bob Grewe</u> Company: <u>Vermillion Rise</u>	Phone: Email:
Current Site Operator	Name: <u>Bob Grewe</u> Company: <u>Vermillion Rise</u>	Phone: Email:
Reasons for ESA (e.g., financing, acquisition, lease, etc.)	<u>Market + sell shell building</u>	
Anticipated Future Site Use	<u>Manufacturing</u>	
Relevant Documents?	Please provide Terracon copies of prior Phase I or II ESAs, Asbestos Surveys, Environmental Permits or Audit documents, Underground Storage Tank documents, Geotechnical Investigations, Site Surveys, Diagrams or Maps, or other relevant reports or documents.	

ASTM User Questionnaire

In order to qualify for one of the Landowner Liability Protections (LLPs) offered by the Small Business Relief and Brownfields Revitalization Act of 2001 (the "Brownfields Amendments"), the user must respond to the following questions. Failure to provide this information to the environmental professional may result in significant data gaps, which may limit our ability to identify recognized environmental conditions resulting in a determination that "all appropriate inquiry" is not complete. This form represents a type of interview and as such, the user has an obligation to answer all questions in good faith, to the extent of their actual knowledge.

- 1) Did a search of recorded land title records (or judicial records where appropriate) identify any environmental liens filed or recorded against the property under federal, tribal, state, or local law (40 CFR 312.25)?
 No Yes (If yes, explain below and send Terracon a copy of the title records or judicial records reviewed.)
- 2) Did a search of recorded land title records (or judicial records where appropriate) identify any activity and use limitations (AULs), such as engineering controls, land use restrictions, or institutional controls that are in place at the property and/or have been filed or recorded against the property under federal, tribal, state, or local law (40 CFR 312.26)?
 No Yes (If yes, explain below and send Terracon a copy of the title records or judicial records reviewed.)
- 3) Do you have any specialized knowledge or experience related to the site or nearby properties? For example, are you involved in the same line of business as the current or former occupants of the site or an adjoining property so that you would have specialized knowledge of the chemicals and processes used by this type of business (40 CFR 312-28)?
 No Yes (If yes, explain below)
- 4) Do you have actual knowledge of a lower purchase price because contamination is known or believed to be present at the site (40 CFR 312.29)?
 No Yes Not applicable (If yes or Not applicable, explain below)
- 5) Are you aware of commonly known or reasonably ascertainable information about the site that would help the environmental professional to identify conditions indicative of releases or threatened releases (40 CFR 312.30)?
 No Yes (If yes, explain below)
- 6) Based on your knowledge and experience related to the site, are there any obvious indicators that point to the presence or likely presence of contamination at the site (40 CFR 312.31)?
 No Yes (If yes, explain below)

Comments or explanations:

Please return this form with the signed authorization to proceed.

Proposal No. PCJ207026

**FINDING OF SUITABILITY TO TRANSFER
(FOST)**

Newport Chemical Depot

Category 1, 2, 3, and 4 Parcels

Vermillion County, Indiana

March 2011

**FINDING OF SUITABILITY TO TRANSFER
(FOST)**

**Newport Chemical Depot
Category 1, 2, 3, and 4 Parcels
Vermillion County, Indiana**

February 2011

1. PURPOSE

The purpose of this Finding of Suitability to Transfer (FOST) is to document the environmental suitability of certain parcels or property at Newport Chemical Depot (NECD) for transfer to the Newport Chemical Depot Reuse Authority (NeCDRA) consistent with Comprehensive Environmental Response, Compensation, and Liability Act (CERCLA) Section 120(h) and Department of Defense (DOD) policy. In addition, the FOST includes the CERCLA Notice, Covenant, and Access Provisions and other Deed Provisions and the Environmental Protection Provisions (EPPs) necessary to protect human health or the environment after such transfer.

2. PROPERTY DESCRIPTION

The property to be transferred consists of Community Environmental Response Facilitation Act (CERFA) Category 1 to 4 parcels and consists of 6,665.2 acres, which includes 108 buildings and undeveloped areas. The property was previously used for production of explosives 1,3,5-Trinitro-1,3,5-triazine (RDX) and 2,4,6-Trinitrotoluene (TNT), the production of heavy water, as well as the production and storage of chemical weapons. VX nerve agent (O-ethyl-S-(2-diisopropylaminoethyl) Methyl Phosphonothiolate) was manufactured and stored at NECD. NECD's most recent mission is the safe storage and disposal of chemical weapons. The property is intended to be transferred for a combination of agricultural, industrial, and public recreation purposes and is consistent with the intended reuse of the property as set forth in the NeCDRA's Reuse Plan, dated December 2009. A site map of the property is attached (Enclosure 1).

3. ENVIRONMENTAL DOCUMENTATION

A determination of the environmental condition of the property was made based upon the U.S. Army BRAC [Base Realignment and Closure] 2005, Environmental Condition of Property Report, Newport Chemical Depot, Newport, Indiana, October 2008; the U.S. Army BRAC 2005 Environmental Condition of Property Report Update for FOST 1, Newport Chemical Depot – Indiana, January 2011; and the U.S. Army BRAC 2005, Site Inspection Report, Newport Chemical Depot, Newport, Indiana, November 2009. The information provided is a result of a complete search of agency files during the development of these environmental surveys.

A complete list of documents providing information on environmental conditions of the property is attached (Enclosure 2).

4. ENVIRONMENTAL CONDITION OF PROPERTY

The DOD Environmental Condition of Property (ECP) categories for the property are as follows:

ECP Category 1: 6425 acres (Enclosure 3).

ECP Category 2: 0.2 acres, consisting of an area of removed underground storage tanks located in the east central portion of the installation.

ECP Category 3: 128 acres (Enclosure 3).

ECP Category 4: 112 acres (Enclosure 3).

A summary of the ECP categories for specific buildings, parcels, or operable units and the ECP category definitions is provided in Table 1 – Description of Property (Enclosure 3).

4.1. Environmental Remediation Sites

There were 17 remediation sites located on the property to be transferred under this FOST (FOST 1).

Installation Restoration Program (IRP) Sites FOST 1

Study Section	NFA Per RCRA Permit	Site Description	SWMU Number	AEDB-R Number
1	Y	NSPs	NAAP-1, NAAP-2	NAAP-038
3	Y	Hazardous Waste Storage Building 729A	NAAP-55	N/A
4	Y	RDX-BG and Old Chemical Munitions Component Detonation Area	NAAP-33, NAAP-64	NAAP-023
4	Y	GSBs/PCCRP	NAAP-34 to NAAP-36, NAAP-49	NAAP-032
4	Y	RWABs	NAAP-29 to NAAP-32	NAAP-037
4	N	Present Sanitary Landfill	NAAP-51	N/A
5	Y	TNT-MA Acid Area	NAAP-56 to NAAP-63	N/A
7	Y	CSL	NAAP-27	NAAP-033
7	N	STP	NAAP-52	N/A
7	N	DI/SY (including “vanadium dump”) area	NAAP-65	N/A
7	Y	MCD	NAAP-28A	N/A
8	Y	Former UST Sites (5)	NAAP-66	NAAP-039
8	Y	RDX-MA Acid Facility	NAAP-3A	NAAP-040
8	N	Basins 30007, 30008, & 30009	NAAP-10 thru NAAP-12	NAAP-016
8	N	Coal Ash Basin	NAAP-67	NAAP-0166
8	N	Former Coal Pile	NAAP-69	N/A
8	Y	Waste Oil Tank (near Building 716A)	NAAP-53	N/A

AEDB-R – Army Environmental Data Base – Restoration

BG – burning ground

CSL – closed sanitary land fill

DI/SY – Demilitarization Incineration/Scrap Yard

GSB – gypsum sludge basin

MA – manufacturing area
 MCD – Memorial Chapel RDX Dump
 N/A – not applicable
 NAAP – Newport Army Ammunition Plant (former designation for the NECD)
 NFA – No further action
 NSP – night soil pit
 PCCRP – Pollution Control Center Retention Pond
 RCRA – Resource Conservation and Recovery Act
 RWAB – red water ash basins
 STP – sewage treatment plant
 SWMU – Solid Waste Management Unit
 UST – underground storage tank

Areas of Concern (AOC) at NECD FOST 1

Study Section	AOC	AOC Name	NFA per RCRA Permit
4	AOC B	Drainage Ditch Near the RDX Purification Process	TBD
8	AOC L	Building 714A	Y
7 & 3	AOC N	Little Raccoon Creek	TBD

A summary of the environmental remediation sites on the property to be transferred is as follows:

4.1.1 Night Soil Pits (NSP)

The NSPs are designated as SWMUs NAAP-1 and NAAP-2. They are in the northwest corner of NECD and consist of a 250- by 250-foot fenced burial area containing two pits. The site is fairly level with elevations ranging from approximately 629 to 635 feet above msl. The site slopes to the west/southwest toward creeks south and west of the site. Prior to closure of the pits, they were the dominant topographic feature at the site. Currently, there are no visible topographic features to identify the pit locations. The site was used in the 1940s to bury “night soils” from privies. In 1968, these pits were used for disposing of decontaminated solid waste from the VX manufacturing process. The decontaminated waste included decontaminated sludge from Chemical Plant settling basin 30025. In 1977, rubble and other burned materials resulting from the razing of the RDX manufacturing facility also were disposed of in the NSPs. There is no record of when or how much “night soils” were placed in these pits.

Facility-wide RCRA Facility Investigation (RFI) groundwater sampling results from one up gradient and two down gradient wells indicate that site-related metals concentrations that were an order of magnitude higher than their background mean were detected only in down gradient well NSP-03. No VX-related compounds were detected in the groundwater during the Facility-wide RFI or during earlier Site Investigation (SI) activities. The reported disposal of decontaminated solid waste from the VX manufacturing process at the NSPs has not impacted the groundwater at this SWMU. A deed notice indicates the presence of the NSPs in this area. Based on these findings, the Army recommended no further action (NFA), other than implementation of land use controls (LUCs) for the NSPs. This recommendation was reviewed and accepted by Indiana Department of Environmental Management (IDEM).

The NSP Area was not remediated to levels suitable for unrestricted use. The deed will include the

following land use restrictions: excavation of soil or buried waste in the pit areas is prohibited and agricultural use of the areas is prohibited. See:

- A. *NFA Memorandum, Final, Newport Chemical Depot, Newport, Indiana*, Scientific Applications International Corporation (SAIC), June 2004.
- B. Correspondence from IDEM regarding the NFA Memorandum for NECD SWMUs, Newport Chemical Depot, Newport, Indiana, IDEM, January 9, 2004.
- C. *Newport Chemical Depot, Land Use Control Implementation Plan*, SAIC, October 2005.

for additional information.

4.1.2 Hazardous Waste Storage Building 729A

The Hazardous Waste Storage Building (Building 729A) is designated as SWMU NAAP-55. The site is a container storage area that was in operation from 1981 to 2006. This SWMU is listed as NFA in the 2006 RCRA permit. All environmental activities at Building 729A have been completed. The building received a clean closure in 2009. The site is ready for unrestricted use. See:

- A. NECD RCRA permit for facility ID #IN1210022272, November 2006 for additional information
- B. IDEM correspondence dated January 6, 2010 indicating closure certification, and NFA.

for additional information.

4.1.3 RDX-Burning Ground (RDX-BG) and Old Chemical Munitions Component Detonation Area (OCMCDA)

The RDX-BG and OCMCDA are designated as SWMUs NAAP-33 and NAAP-64, respectively. The RDX-BG occupies an area of 14.92 acres in the southwestern portion of NECD and consists of contiguous rectangles measuring 500 by 1,000 feet and 300 by 500 feet. The site reportedly was used sporadically from 1942 to 1946, 1951 to 1957, and 1968 to 1976. Materials burned at the site included waste RDX and waste explosives components of M23 land mines and M55 rockets. The land mine and rocket waste explosives components were disposed of by the U.S. Army Technical Escort Detachment at the RDX-BG.

In addition to the RDX-BG, destruction of component parts from old chemical munitions was reported at the OCMCDA. These parts were not contaminated by agent VX and were destroyed either by burning, detonation, or a combination of the two. The OCMCDA is considered to be the area where the explosives components from land mines and rockets were disposed of. Mines and rockets that were identified as leaking during their filling with chemical agent were decontaminated with chlorine water followed by neutralization with sodium hydroxide; decontamination occurred in Building 144. Leaking M23 mines and M55 rockets with explosive components were shipped to Edgewood Arsenal, Maryland for disposal. Based on this information, it is not believed that chemical agent-contaminated M23 mines and M55 rockets were disposed of at the OCMCDA.

In general, a comprehensive history is not available for the RDX-BG or OCMCDA. There is a lack

of documentation on the previous site activities and the specific location at the site for activities that were conducted. The specific location of activities in the OCMCDA is thought to be either inside the RDX-BG itself or just north of the formerly fenced perimeter of the RDX-BG; however, no visual (aerial photographs) or analytical evidence of such activity was noted either during the initial reconnaissance of the area or after subsequent media sampling.

The Remedial Investigation (RI) was completed in December 1991 by Dames & Moore. A limited geophysical survey was conducted to find the trenches at the RDX-BG. During the RI, carbon tetrachloride and trichloroethene (TCE) were detected in groundwater at concentrations that would present cancer risks over the 1×10^{-6} benchmark if groundwater onsite were used for drinking purposes. However, cancer risks under this unlikely scenario were still below 1×10^{-5} at that time.

This site is now covered by grass. In July 1997, a Facility-wide RFI Work Plan that included a Phase III Release Characterization for Groundwater was submitted. The RFI implementation began in 1998 and was completed in 2000. As noted in the Final RFI Report, in the human health risk assessment, cancer risks, non-cancer hazard indices (HIs), and blood lead levels were below regulatory targets for all receptors evaluated. Although the combined non-cancer HIs for the residents were at or below the target of 1, the target organ HIs did not exceed 1 after segregation according to target organ.

Onsite soil screening of surface soil samples was conducted to delineate the OCMCDA (located either inside or just north of the fenced perimeter of the RDX-BG). Ten percent of the surface soil samples were analyzed by the offsite laboratory to confirm onsite screening results. No explosives were detected during the soil screening and confirmation program.

Test pits were dug in the trench area and did not detect evidence of burial of munitions debris. An 82 foot long and 11 foot deep trench and a 53 foot long and 10 foot deep trench were excavated in the area. Small quantities of shallow debris including pipe, nails, brick, and a deteriorated drum were found near the surface. No evidence to support burial of munitions and explosives of concern (MEC) was detected.

All environmental activities on the RDX-BG and OCMCDA site have been completed. SWMUs NAAP-33 and NAAP-64 are included in the NECD NFA Memorandum. IDEM concurred with NFA for this site on January 9, 2004. These sites do not require any LUCs. See:

- A. *NECD RCRA permit for facility ID #IN1210022272*, NECD, November 2006.
- B. *NFA Memorandum, Final, Newport Chemical Depot, Newport, Indiana*, SAIC, June 2004.
- C. *Correspondence from IDEM regarding the NFA Memorandum for NECD SWMUs, Newport Chemical Depot, Newport, Indiana*, IDEM, January 9, 2004.

for additional information.

4.1.4 Gypsum Sludge Basins (GSBs)/Pollution Control Center Retention Pond (PCCRP)

The GSBs (SWMUs NAAP-34 through NAAP-36) and PCCRP (SWMU NAAP-49) are in the south-central area of NECD. Because of their close proximity to each other and similar functional

relationships, these two SWMUs have been addressed as one SWMU group during the RI and Facility-wide RFI. The GSBs include three above-grade basins, each 10 feet deep and covering an area of 400 by 400 feet (3.67 acres). The basins are constructed with compacted native clay earthen berms with no membrane liner. They were intended to be used to contain settled gypsum sludge produced by the neutralization of acidic wastewaters associated with TNT production in 1973/74. Drainage occurs through a central overflow standpipe in each basin that flows by gravity through underground pipes to the PCCR. The EPIC study identified standing liquid in all three basins in 1975. Visual inspection of the basins in 1986 identified only the northernmost basin of the GSBs as containing gypsum sludge.

The PCCR is an in-ground basin constructed of clay, sand, and gravel, and is lined with fiber-reinforced asphaltic panels. The panels are separating and allowing the basin sides to erode. The PCCR is 5 feet deep and covers an area of 275 by 275 feet (1.74 acres). During active operations in 1973/74, the PCCR received wastewater from the PCC clarifiers, as well as the GSBs' effluent. The PCCR also received water from the Red Water Ash Basins (RWABs) during the 1974 TNT plant shutdown. In 1984, the water that had been collected in the RWABs since 1974 (when the TNT plant shut down) was pumped to the PCCR. The pond currently (1984 to present) accepts storm water drainage from the RWABs, as well as the GSBs, providing a final settling point before the clarified effluent is pumped to Little Raccoon Creek.

Soil and groundwater sampling activities were conducted at the GSBs and PCCR during three investigations at NECD: the 1991 RI, 1997/98 RFI, and 2000 Follow-on RFI. Sampling locations and analytical parameters were selected based on the history of the SWMUs and identified data gaps. Groundwater, surface/subsurface soil, sediment, and surface water samples were analyzed for the parameters most likely to be present at the SWMUs: VOCs, base/neutral and acid extractables (BNAs)/SVOCs, metals, and explosives. VOCs, BNAs/SVOCs, and explosives were not detected in the soil at either SWMU during the 1987 U.S. Army Environmental Hygiene Agency (USAEHA) study, the 1991 RI, or the 1997/98 RFI. The concentrations of metals detected in the GSBs and PCCR during the 1991 RI are consistent with background concentrations. Metals concentrations detected in soil in the northernmost GSB during the 2000 Follow-on RFI were all below their associated IDEM migration to groundwater criteria. Hexavalent chromium was not detected in the GSBs groundwater, GSBs soil, or PCCR sediment samples during the 2000 Follow-on RFI, and all metals concentrations were below IDEM default closure levels.

Elevated metals concentrations were detected in the groundwater during the 1997/98 RFI at concentrations that pose a potential future risk to human health. Human health risk assessment for the GSBs indicates cancer risks and non-cancer HIs exceeding targets for the exposure of residents to groundwater in the shallow unsaturated zone. However, there is neither current nor future feasible use of the sampled shallow groundwater due to poor yield and low transmissivity. Groundwater modeling results indicate that iron and manganese would not be present in the nearest creek at concentrations above background for up to 500 years. In addition, the combined non-cancer HI for the produce consumer is above the target. No risks were calculated for soil at the PCCR and the risks due to groundwater exposure at the PCCR are the same as for the GSBs because the groundwater underlying these two areas was treated as a single exposure unit. Based on the rationale presented above, NFA, other than implementation of LUCs to restrict residential and agricultural land use at the GSBs and residential land use at the PCCR, is recommended.

SWMUs NAAP-34 through NAAP-36 and NAAP-49 are included in the NECD NFA

Memorandum. IDEM concurred with NFA for these SWMUs on January 9, 2004. SWMUs NAAP-34 through NAAP-36 are included in the NECD LUCIP. LUCs are in place at the GSBs and the PCCRP.

The GSBs and PCCRP areas were not remediated to levels suitable for unrestricted use. The deed will include the following land use restrictions: The GSBs area cannot be used for residential or agricultural purposes and the PCCRP cannot be used for residential purposes. See:

- A. *NFA Memorandum, Final, Newport Chemical Depot, Newport, Indiana, SAIC, June 2004.*
- B. *Correspondence from IDEM regarding the NFA Memorandum for NECD SWMUs, Newport Chemical Depot, Newport, Indiana, IDEM, January 9, 2004.*
- C. *Newport Chemical Depot, Land Use Control Implementation Plan, SAIC, October 2005.*

for additional information.

4.1.5 Red Water Ash Basins (RWABs)

The RWABs are designated as SWMUs NAAP-29 through NAAP-32. The RWABs are located in the south central area of NECD. The facility consists of three adjacent basins, each measuring approximately 250 by 300 by 18 feet, with a combined capacity of approximately 30 million gallons. Each basin is surrounded by a berm constructed of native clay, sand and gravel, with lower berms between basins. A gap approximately 20 feet wide exists in the western berm at each basin to allow access. The lowest portions of these berm gaps remain several feet higher than the interior areas of the basin. The basins are lined with 2 feet of compacted soil and an approximately ½ inch thick, asphalt impregnated, felt panel liner. A concrete sump in the northeast corner of each basin drains to the holding sump located northeast of the RWADs (SWMU NAAP-32). This holding sump is constructed below grade of native clay, sand, and gravel, and lined with a synthetic membrane liner. The holding sump measures 60 by 60 feet and the capacity is approximately 135,000 gallons. Discharges from the holding sump are piped south to the PCCRP (SMWU NAAP-49).

The RWABs were used to contain wastewater, ash, and sludges resulting from the treatment of red water associated with TNT production in 1973/74. When the TNT plant was put on layaway status in 1974, the sumps in each basin were plugged to prevent runoff to the holding sump. Water was allowed to accumulate in the ash basins and stood at an average depth of 6 feet. In 1984, NECD was permitted to drain accumulated water to the holding sump from where it was pumped to the PCCRP. The sumps currently remain open, allowing conveyance of any accumulated rainwater to the holding sump and finally to the PCCRP.

Residual waste ash from the red water destruction process remains in the two southernmost basins. The north basin was not used for direct disposal of waste; however, all basin soils may have been exposed to the contaminated water from the south and middle basins because accumulated rainwater overflowed the intermediate berms between the basins.

The RWABs no longer contain surface water and were reclassified by EPA, Region 5, as landfill units. A Remedial Investigation (RI) was completed in December 1991. Low levels of contamination (VOCs and explosives) were detected in the sediment contents of the RWAB and in groundwater at the site; however, this does not represent a human or environmental threat. In July

1997, the ENTECH/SAIC team submitted a Facility-wide RFI Work Plan that included a Phase III Release Characterization for groundwater and a Phase II Release Assessment for Surface Water. The RFI implementation began in 1998 and was completed in 2000. The human health risk assessment determined that soil, sediment and surface water risks do not exceed regulatory targets under all scenarios evaluated. SWMUs NAAP-29 through NAAP-32 are included in the NECD NFA Memorandum. IDEM concurred with NFA for these SWMUs on January 9, 2004. These SWMUs do not require LUCs.

All environmental activities in the RWABs Area have been completed. See:

- A. *NFA Memorandum, Final, Newport Chemical Depot, Newport, Indiana, SAIC, June 2004.*
- B. *Correspondence from IDEM regarding the NFA Memorandum for NECD SWMUs, Newport Chemical Depot, Newport, Indiana, IDEM, January 9, 2004.*

for additional information.

4.1.6 Present Sanitary Landfill

The Sanitary Landfill (SWMU NAAP-51) was permitted and was in operation from 1981 to 1987. The site encompasses approximately 30 acres, but only a small portion, 0.67 acres, was used. This site was closed in 1997 in accordance with Closure and Post-Closure Plans. Groundwater monitoring was to continue for 10 years after closure. On July 3, 2001, IDEM issued a letter to Mason and Hanger stating that the groundwater monitoring requirements for the 10-year post closure period had been met and no further monitoring was necessary. The groundwater monitoring wells have been abandoned.

All environmental activities at the Sanitary Landfill have been completed. IDEM has imposed deed restrictions on the Sanitary Landfill site, no excavation or well installation is permitted on the 0.67 acres per the notice in the deed on the site. The site can be used in accordance with the landfill permit. See:

- A. *NECD RCRA permit for facility ID #IN1210022272, NECD, November 2006.*

for additional information.

4.1.7 TNT-MA Acid Production Area

The TNT Acid Production Area is within the TNT-Manufacturing Area (MA). The SWMUs associated with the TNT Acid Production Area are SWMUs NAAP-56 to NAAP-63, which are drains connected to a process sewer system that flows to SWMU NAAP-48, the Pollution Control Center (PCC). These sites were in operation from 1971 to 1974 and included an Acid Tank Farm Drain, a Sulfur and Ammonia Unloading Area Drain, a Utilities and Shop Area Drain, TNT Laboratory Drains, TNT Acid Laboratory Drains, Nitric Acid Concentration (NAC) and Dinitration (DN) Drains, Ammonia Oxidation Plant (AOP) Facility Drain and Sulfuric Acid Regeneration (SAR) Drains. There is no history of releases from these areas. In January 2006, IDEM issued the RCRA permit renewal including this site as NFA.

All Environmental activities at the TNT-MA have been completed. Buildings in the TNT-MA contain asbestos. A TNT cooling tower sump where concrete was buried following clean closure of the sump is located on the site. There are no other environmental restrictions or LUCs on the area. The TNT-MA Acid Production Area can be used in accordance with the RCRA Permit for the site.

4.1.8 Closed Sanitary Landfill (CSL)

The CSL is designated as SWMU NAAP-27 and occupies approximately 4 acres on the southeastern boundary of the installation. The topography at the CSL ranges from 600 to 630 feet above mean sea level (msl). The CSL is bordered to the east by federally leased agricultural land, to the north by a wooded area that separates the site from the former VX production plant, to the south by South Boulevard, and to the west by the Demilitarization Incinerator/Scrap Yard (DI/SY).

Facility operation records indicate that between 1970 and 1977, the CSL was used to dispose of nonhazardous construction debris from the TNT plant, office and shop waste with no salvage value. No records of the materials that were disposed of in this area prior to 1970 are available. Aerial photographs taken of this area from 1940 through 1981 show disposal trenches excavated in a northwest-southeast direction. The waste disposal trenches within the landfill area were each approximately 8 to 10 feet long and 5 feet wide. The landfill was closed in 1977 and topped with cover material consisting of 3 feet of graded soil. The activities related to the CSL were confirmed during interviews with installation personnel.

Soil and groundwater investigations were conducted at the CSL to determine if past operations at the landfill had introduced chemical constituents in the soil and groundwater. Results from the groundwater investigation indicate that explosives, SVOCs, site-related metals, PAHs, and VOCs were detected in multiple wells during more than one sampling event. The organic compounds in groundwater were detected at low concentrations (near the reporting limits [RLs]), and no clear patterns or trends were evident. Metals were detected at concentrations exceeding background during all sampling events. Metals concentrations exceeding background were randomly distributed across the site. RDX was detected in the down gradient wells; however, no trend or source area was identified. Groundwater modeling results indicated that the predicted concentration of RDX after mixing with the creek surface water was less than all applicable comparison criteria. No identifiable relationship exists between chemicals detected in the groundwater and those detected in the surface water/sediment sampling locations along Little Raccoon Creek, immediately down gradient from the CSL. Explosives, SVOCs, and a majority of the VOCs (31 of 34 samples) were detected at concentrations below the RL. Metals in soil generally were detected at varying concentrations across the site and identified inconsistently with depth. There is no trend evident to support identification of a contaminant source.

Although risks to future residential receptors and produce consumers were identified in the risk assessment, no further investigation or remediation is required to address human health risks based on the assumption that future land use would remain nonresidential.

The CSL was not remediated to levels suitable for unrestricted use. The deed will include the following land use restrictions: LUCs will be implemented to prevent contact with groundwater, prohibit excavation of/contact with waste materials, and residential and agricultural land use. SWMU NAAP-27 is included in the NECD LUCIP and LUCs are being implemented. See:

A. *Correspondence from IDEM regarding the NFA Memorandum for NECD SWMUs, Newport Chemical Depot, Newport, Indiana, IDEM, January 9, 2004.*

B. *Newport Chemical Depot, Land Use Control Implementation Plan, SAIC, October 2005.*

for additional information.

4.1.9 Sewage Treatment Plant

The NECD Sewage Treatment Plant (STP) is currently permitted under National Pollution Discharge Elimination System (NPDES) permit (IN 0003506) and has been in operation since the 1940s. The STP consists of a primary settling tank, three aeration tanks, a secondary settling tank, a chlorine contact tank, and four sludge drying beds. The integrity of the sludge beds is not known.

The STP has not been the subject of environmental investigation/remediation and is under a NPDES permit. There is no evidence of groundwater contamination associated with the STP.

4.1.10 Demilitarization Incinerator/Scrap Yard (DI/SY)

The DI/SY (SWMU NAAP-65) borders the western boundary of the CSL and covers approximately 5 acres. The topography at the DI/SY ranges from 600 to 630 feet above mean sea level (msl). The DI/SY maintains the same northern and southern borders as the CSL, but is bordered directly to the west by Little Raccoon Creek. Seeps and springs in the northwestern and southwestern portions of the SWMU produce water that is introduced into Little Raccoon Creek through surface runoff.

A demilitarization incinerator formerly was located within the physical boundaries of SWMU NAAP-65 and along its southern boundary within a fenced area. According to personnel reports, demilitarization/decontamination items, such as defective, empty land mines once filled with chemical agent, were decontaminated in the early 1970s using a bleach wash (3X decontamination) at another site on the installation and then transferred to the incinerator. These empty mines were heated to 5X decontamination, leaving the casings intact, and then deposited in a landfill on the installation. No records are available that indicate whether the casings were disposed of at the CSL or when operations were conducted. A 2003 personnel interview indicated that empty mine casings may have been buried onsite at the DI/SY. The western boundary of the DI/SY is still used on a limited basis as a scrap yard. The demilitarization incinerator was removed from the facility in 2004, and the majority of the area has been overgrown with native grasses.

An RI was completed in December 1991. Contamination by organics, inorganics, and explosives was detected at moderate concentrations in the groundwater. COCs were identified as heavy metals, explosives, and volatiles in the soil and groundwater. A Phase II Release Assessment for Soil and a Phase III Release Characterization for Groundwater were conducted at SWMU NAAP-65, a report was issued in March 1997.

Results from the groundwater RFI indicated that explosives, SVOCs, site-related metals, polynuclear aromatic hydrocarbons (PAHs), and VOCs were detected in multiple wells during more than one sampling event. The organic compounds detected in groundwater were detected at low concentrations (near the RLs), and no clear patterns or trends were evident. Metals concentrations exceeding background were randomly distributed across the site. RDX was detected in the

groundwater, but no trend or source area was identified. Explosives, SVOCs, site-related metals, and VOCs were detected in Scrap Yard soils. Three of the four detected explosives were detected at concentrations below their RLs. SVOCs were identified at low concentrations with no vertical migration and inconsistent spatial distribution and a limited number. VOCs were also detected at low concentrations in the soils in the DI/SY area. Twenty-two metals were detected in the DI/SY soil samples at concentrations exceeding background.

Additional soil sampling activities were conducted at the DI/SY in November and December 2002 to determine whether lead contamination at the site was significant or widespread. The sampling locations were selected based on the history of the SWMU and identified data gaps. The sampling program was designed to determine the presence or absence of elevated lead concentrations in the surface soils. The lead X-ray fluorescence (XRF) and laboratory analysis results were well below the protective closure levels for construction and industrial workers.

SWMU NAAP-65 was included in the NFA Memorandum. IDEM concurred with NFA for this SWMU in January 2004. The DI/SY is included in the NECD LUCIP. LUCs have been implemented.

The DI/SY site was not remediated to levels suitable for unrestricted use. The deed will include the following land use restrictions no soil excavation, and no residential, agricultural or groundwater use. See:

- A. *NFA Memorandum, Final, Newport Chemical Depot, Newport, Indiana, SAIC, June 2004.*
- B. *Correspondence from IDEM regarding the NFA Memorandum for NECD SWMUs, Newport Chemical Depot, Newport, Indiana, IDEM, January 9, 2004.*
- C. *Newport Chemical Depot, Land Use Control Implementation Plan, SAIC, October 2005.*

for additional information.

4.1.11 Memorial Chapel RDX Dump (MCD)

The Memorial Chapel RDX Dump (MCD) (SWMU NAAP-28A) contains various types of construction debris. Ecological risks to terrestrial species from exposure to metals COCs in soil were low. Human health risks did not exceed targets identified for soil or groundwater at the MCD, with the exception of produce consumer exposure to copper. Although copper was identified as the COC for the produce consumer, no further investigation or remediation was recommended to address this risk based on the assumption that future use of land for crop growing is unlikely, and LUCs would be implemented to ensure that the use of the land for agricultural purposes is prevented. The U.S. Army's recommendation was reviewed and approved by IDEM. SWMU NAAP-28A is included in the NFA Memorandum and IDEM concurred with NFA for the MCD in January 2004. SWMU NAAP-28A also is included in the NECD LUCIP and LUCs, including no intrusive activities or agricultural use, have been implemented.

The MCD site was not remediated to levels suitable for unrestricted use. The deed will include the following land use restrictions no soil excavation, and no agricultural use. See:

- A. *NFA Memorandum, Final, Newport Chemical Depot, Newport, Indiana, SAIC, June 2004.*

B. *Correspondence from IDEM regarding the NFA Memorandum for NECD SWMUs, Newport Chemical Depot, Newport, Indiana, IDEM, January 9, 2004.*

C. *Newport Chemical Depot, Land Use Control Implementation Plan, SAIC, October 2005.*

for additional information.

4.1.12 Former Underground Storage Tanks (UST) Sites (5)

The Underground Storage Tanks (USTs) (SWMU NAAP-66) were in operation from 1941 to 1990. This SWMU represents four different locations throughout the installation where five USTs were formerly located. The tanks were removed by the installation in 1990, under the oversight of IDEM. During the process of removal of the tanks, it was discovered that the tanks had leaked, thus requiring remedial action of contaminated soil and groundwater at each site. Most of the tanks had not been in use since the early 1970s, and some not since the late 1950s. The COCs were petroleum, oils, and lubricants (POL) in the soil and groundwater. A Final SI for Risk Based Corrective Action for the RCRA RFI Release Assessment was completed in January 1998 and submitted to IDEM and EPA, Region 5. Region 5 approved the assessment report in October 1998. According to the 2005 NECD RCRA permit, a determination of NFA was granted to this site.

All environmental soil and groundwater remediation activities on the Removed UST sites have been completed or are in place and operating properly and successfully. There are no LUCs associated with the four former UST locations.

4.1.13 RDX Manufacturing Area (MA) Acid Facility

The RDX-MA Acid Facility (SWMU NAAP-3A) was in operation between 1942 and 1946, and 1951 and 1957. The site consisted of buildings and chemical process equipment comprising the acid production support facilities of the RDX-MA, and is located in the north-central portion of NECD. This area was identified in the Preliminary Assessment (PA) as potential requiring investigation.

In December 1991, Dames & Moore completed a SI. Based on the completed SI, there were no COCs in the groundwater. Additional surface samples were collected and no COCs were identified. According to the 2005 NECD RCRA permit, a determination of NFA was granted to the site.

All environmental activities on the property have been completed and the site has been granted NFA status. See:

A. *RCRA Facility Investigation Report, Final, Volumes 1 & 2, Newport Chemical Depot, Newport, Indiana, SAIC, July 2003.*

B. *NECD RCRA permit for facility ID #IN1210022272, NECD, November 2006.*

for additional information.

4.1.14 Basins 30007, 30008, and 30009

Basins 30007, 30008, and 30009 (SWMU-016) were located directly south of the Chemical Plant and were established circa 1950 to accept wastewater from the Heavy Water Plant. After heavy water production was halted and the facility was converted for VX production, basins 30007 and 30008 served as VX waste retention ponds. These same basins were later reutilized to accept wastewater from boiler drains and the Chemical Plant Step III cooling water system. According to Mason & Hanger, Basins 30007 and 30008 received wastewater generated as part of the hydrogen sulfide method of heavy water production from 1950 to 1957, and received wastewater from the Chemical Plant from 1961 to 1968. These two basins measured 192 feet by 436 feet by 10 feet deep and were capable of accepting 7,000 gpm with a retention time of 4.75 hours.

Basin 30009, the easternmost and smallest of the three basins was operational from approximately 1950 to 1980. The basin measured 138 feet by 208 feet by 10 feet deep and was capable of accepting 1,600 gpm with a retention time of 4 hours. It received wastewater from all Chemical Plant boiler blow down activity, Chemical Plant cooling water, and wastewater from regeneration of zeolite water softeners with brine. All three basins were unlined and have been filled in with borrow soil from an unknown location that was not associated with the past practices at these units.

The basins were backfilled in the 1970s and are now covered with grass. Media of concern are in the soil and groundwater. A July 1997 Facility RFI Work Plan, included a Phase III Release Characterization for Groundwater. The RFI implementation began in 1998 and completed in 2002.

During the Site Wide RFI a groundwater sample was collected using a Hydropunch® at the north end of basin 30009; 4 VOCs, 4 SVOCs, and 14 metals were detected in the sample. Soil and sediment samples were collected from nine Geoprobe® holes collected in the basins. Six of the eight organic chemicals detected in the groundwater sample also were detected in the soil/basin sediment samples. Ten site-related metals were detected in the soil/basin sediment samples. Eight VOCs and three SVOCs were detected in the basin sediment samples. VX breakdown products were not detected in any of the samples from the nine borings. The pH of the samples was close to neutral (7.1 to 7.9). In the human health risk assessment, cancer risk fell below the target of 1×10^{-4} and non-cancer HIs fell below the target of 1. Exposures to constituents at the CPRBs are expected to be minimal for ecological receptors as all soil samples were collected from below 4 feet BLS. As a result, no unacceptable human health or ecological risks exist at the basins.

SWMU NAAP-4 was demolished on September 28, 2000. Only samples from the liquid and sediment from inside the basin were taken. The NECD Report of the Destruction of SWMU NAAP-4 was issued in November 2001. SWMU NAAP-4 will require additional soil sampling for SVOCs. SWMUs NAAP-10 through NAAP-12 are included in the NECD NFA Memorandum. IDEM concurred with NFA for these SWMUs on January 9, 2004. SWMUs NAAP-10 through NAAP-12 are included in the NECD LUCIP.

The basins were not remediated to levels suitable for unrestricted use. The deed will include the following land use restrictions no residential, agricultural or groundwater use of the site. See:

- A. *NFA Memorandum, Final, Newport Chemical Depot, Newport, Indiana, SAIC, June 2004.*
- B. *Newport Chemical Depot, Land Use Control Implementation Plan, SAIC, October 2005.*

for additional information.

4.1.15 Chemical Plant Coal Ash Basin

The Chemical Plant Coal Ash Basin (CPAB) (SWMU NAAP-67) was constructed in 1941 to accept coal ash from Building 401A Power House operations. The basin is approximately 100 feet east of SWMU NAAP-12 and measures approximately 250 by 300 by 6 feet deep. The basin accepted sluiced coal ash, a mixture of coal ash and water from Power House operations, and water that was pumped from Building 401A south to the basin. These discharged residual materials formed a sediment layer at the bottom of the basin. The Power House operated continuously between February 1942 and September 1946 and intermittently between August 1951 and March 1957.

During the 2001 RFI, 2 VOCs, 3 semi-volatile organic compounds (SVOCs), and 15 site-related metals were detected in the soil/sediment samples. Ecological risk to terrestrial receptors from soil exposure to metal ecological chemicals of potential concern (ecoCOPCs) was determined to be low. In the human health risk assessment, cancer risks were below regulatory targets for all receptors evaluated. The non-cancer HIs were below regulatory targets for all receptors except the resident child exposed to subsurface soil in the future. Although resident exposure to iron in the subsurface soil is responsible for human health risks exceeding regulatory targets, the ingestion HQ for the residential child only slightly exceeds the target of 1, and the iron risk is uncertain and likely conservative because the reference dose (RfD) is provisional and based on nutritional requirements. SWMU NAAP-67 is included in the NECD NFA Memorandum. IDEM concurred with NFA for this SWMU on January 9, 2004. SWMU NAAP-67 is included in the NECD LUCIP. LUCs are being implemented including no agricultural, residential, or groundwater use.

The property was not remediated to levels suitable for unrestricted use. The deed will include the following land use restrictions, no agricultural, residential or groundwater use shall take place at the site. See:

- A. *NFA Memorandum, Final, Newport Chemical Depot, Newport, Indiana, SAIC, June 2004.*
- B. *Correspondence from IDEM regarding the NFA Memorandum for NECD SWMUs, Newport Chemical Depot, Newport, Indiana, IDEM, January 9, 2004.*
- C. *Newport Chemical Depot, Land Use Control Implementation Plan, SAIC, October 2005.*

for additional information.

4.1.16 Former Power House Coal Pile

The Former Power House Coal Pile (PHCP) likely supported the Power House activities and was in use during the same period as the Power House (February 1942 through September 1946 and intermittently between August 1951 and March 1957). Installation blueprints show a coal storage area approximately 300 by 300 feet due west of the Power House. There is no record of this area being lined or paved for coal storage. Exposed coal piles have the potential to release inorganic contaminants, such as arsenic, copper, lead, nickel, and zinc to the environment. However, during the 2001 RFI, the concentrations of metals in the soil were within the range of background soil concentrations. SWMU NAAP-69 is included in the NECD NFA Memorandum. IDEM concurred with the NFA for this SWMU in a letter dated January 9, 2004. LUCs are not required for SWMU

NAAP-69.

All environmental investigation activities on the PHCP site have been completed and no land use restrictions are needed at the site.

4.1.17 Waste Oil Tank (Near Building 716A)

The Waste Oil Tank near Building 716A is an above ground storage tank (AST). The site was in operation from the 1970s to 1993. The 1,000-gallon tank contained used oil; solvents and PCBs were introduced into the tank, and the tank was managed as a hazardous waste tank until it underwent clean-closure in 1993. An IDEM letter dated October 14, 1993 states that IDEM received NECD's certification dated April 23, 1993, for partial closure for the 1,000-gallon waste oil tank. With the receipt of this certification, partial closure was completed as required by 40 Code of Federal Regulation (CFR) 265 Subpart G. According to the 2005 NECD RCRA permit, a determination of NFA was granted to this site.

All environmental remediation activities at the Waste Oil Tank (near Building 716A) have been completed. This site is cleared for unrestricted use.

A summary of the environmental remediation sites is provided in Table 1 - Description of the Property and Table 2 – Notification of Hazardous Substance Storage, Release, or Disposal (Enclosure 3 and 4).

4.2 2009 Site Inspection

As part of the preparation for transfer, a Site Inspection (SI) was conducted at 31 sites at NECD. The SI Report recommended NFA for the sites listed in the table below. IDEM concurred with the NECD SI NFA recommendations. Property categories changed from the 2008 ECP for each of the sites recommended for NFA; the updated categories are listed below.

Summary of the SI NFA Recommendations

ECP Study Section	Building/Site	Source of Contamination	SI Sampling	Site Recommendation	ECP Update Property Category
1	Richmond Magazines 33 and 47	Magazine 33 – white, powdery residue (possible explosives) Magazine 47 – explosives storage	Drilled 2 soil borings at each magazine at the gutter outfalls; collected 1 surface and 1 subsurface sample from each boring; analyzed for explosives and metals; conducted colorimetric field test of white powdery residue in Magazine 33 to determine if explosives are present	NFA (White powdery substance removed from magazine in October 2010)	3
	West Pine Tree Area	Burial of unknown materials	Drilled 5 borings; collected 5 subsurface soil samples; analyzed for VOCs, SVOCs, explosives, VX-related products, and metals	NFA	3

ECP Study Section	Building/Site	Source of Contamination	SI Sampling	Site Recommendation	ECP Update Property Category
3	RDX Manufacturing Area – Area F Parking Lot	Ton container (TC) storage	Drilled 5 borings; collected 5 surface and 5 subsurface soil samples; analyzed for VX-related products	NFA	1
	Former Skeet Range	Lead bullets	Stage 1: Divided the area into grids; collected 5 soil samples from each grid and composited samples; conducted XRF analysis for lead Stage 2: Sent 3 samples to laboratory for lead, antimony, arsenic, copper, tin, zinc, iron, pH, and redox analysis	NFA	3
	Mason & Hanger Hazardous Waste Storage (Building 729B)	Hazardous waste	Collected one 4-point composite surface soil sample; analyzed for SVOCs, metals, explosives, and PCBs; collected 4 discrete samples and analyzed for VOCs	NFA	3
5	Red Water Spill at the TNT Manufacturing Area	Red water	Drilled 10 borings; collected 10 surface and 10 subsurface soil samples analyzed for explosives	NFA is recommended based on future industrial use	3
	Toluene Spill at TNT Manufacturing Area	Toluene	Drilled 9 borings; collected 9 surface and 9 subsurface soil samples; analyzed for VOCs	NFA	3
	Water Tower – South (Structure 4261)	Lead paint	Stage 1: Conducted XRF analysis to delineate the site; divided the area into grids and collected surface soil samples and composited samples; analyzed for lead Stage 2: Sent 3 samples to laboratory for lead analysis	NFA	3
6	Drum Located North of Cull Avenue, West of 12 th Street, Containing Black Tarry Material	Drum with unknown contents	Removed drum; collected 1 sample form the soil directly beneath the drum; analyzed for VOCs, SVOCs, explosives, and metals	NFA	3
	Drum Located on West Bank of Little Raccoon Creek, South of South Boulevard, containing black tarry	Drum with unknown contents	Removed drum; collected 1 sample form the soil directly beneath the drum; analyzed for VOCs, SVOCs, explosives, and metals	NFA	3

ECP Study Section	Building/Site	Source of Contamination	SI Sampling	Site Recommendation	ECP Update Property Category
	material				
6 (cont.)	Mine Burial Area at Scrap Yard	Formerly filled mines	Drilled 5 borings; collected 5 subsurface soil samples; analyzed for explosives, VX-related products, and metals	NFA	3
	Closed Sanitary Landfill	Pesticide container burial	Collected 3 samples from existing wells; analyzed for pesticides	NFA	3
	Sewage Treatment Plant Sludge Beds	Sewage	Collected 5 soil samples adjacent to the sludge beds; analyzed for VOCs, SVOCs, and metals	NFA	3
	Decontaminated Waste Burial Ground Pine Tree Area	Burial of unknown materials	Drilled 5 borings; collected 5 subsurface soil samples; analyzed for VOCs, SVOCs, explosives, VX-related products, and metals	NFA	3
	Asbestos Burial Area West of the Sewage Treatment Plant	Burial of construction debris	Drilled 3 borings; collected 3 subsurface soil samples; analyzed for VOCs, SVOCs, explosives, VX-related products, and metals	No further investigation or remediation is recommended based on future industrial use; a LUC restricting intrusive activity is recommended	4
	Asbestos Burial Area East of the Pine Trees and West of 1 st Street	Burial of construction debris	Drilled 5 borings; collected 5 subsurface soil samples; analyzed for VOCs, SVOCs, explosives, VX-related products, and metals	A LUC restricting intrusive activity is recommended	4
8	Fire Training Pit	Waste POL, wood with LBP	Drilled 5 borings; collected 5 surface and 5 subsurface soil samples; analyzed for VOCs, SVOCs, and lead	NFA	3
	Former Locomotive House (Former Building 718A) and Surrounding Area	POL, solvents	Drilled 5 borings; collected 5 subsurface soil samples; analyzed for VOCs, SVOCs, and metals	NFA	3
	Water Tower – North (Structure 510)	Lead paint	Stage 1: Conducted XRF analysis to delineate the site; divided the area into grids and collected surface soil samples and composited samples; analyzed for lead Stage 2: Sent 3 samples to laboratory for lead analysis	NFA	3
	Building 716D	POL, solvents	Drilled 5 borings; collected 1 soil sample adjacent to each of	NFA	3

ECP Study Section	Building/Site	Source of Contamination	SI Sampling	Site Recommendation	ECP Update Property Category
			3 floor drains, 1 adjacent to the outdoor drain, and 1 adjacent to the outdoor sewer drain; analyzed for VOCs, SVOCs, and metals		
8 (cont.)	Building 722A	Pesticides and herbicides	Collected one 4-point composite surface soil sample; analyzed for pesticides and herbicides	NFA	3
	Building 723A	Pesticides and herbicides	Collected one 4-point composite surface soil sample; analyzed for pesticides and herbicides	NFA	3
	Asbestos Burial Area West of Building 401A	Burial of construction debris	Drilled 2 borings; collected 2 subsurface soil samples; analyzed for VOCs, SVOCs, explosives, VX-related products, PCBs, and metals	No further investigation or remediation is recommended based on future industrial use; a LUC restricting intrusive activity is recommended	4
	Asbestos Burial Area North of Building 401A	Burial of construction debris	Drilled 2 borings; collected 2 subsurface soil samples; analyzed for VOCs, SVOCs, explosives, VX-related products, PCBs, and metals	A LUC for area is recommended	4
	Former Fuel Oil Tanks at RDX Manufacturing Area Acid Manufacturing Area	Fuel oil	Drilled 2 borings; collected 2 subsurface soil samples; analyzed for VOCs (1) and SVOCs (2)	NFA	2

Notes: POL = petroleum, oil and lubricant

In addition, Building 401A is not being transferred as part of this FOST. The area around Building 401A is suspected to be contaminated with PCBs. As a result of the SI work the area of potential PCB contamination was expanded 300 feet to the west and 300 feet to the north of the former boundary. This area will not be transferred as part of this FOST.

The determination was made as part of the ECP update that, based on review of the NECD Phase II Recommendations Report, the Sulfuric Acid Spill in the TNT Acid Area and the Oleum Spill Near Cull Avenue were spills of virgin product and no sampling is recommended. This will result in a change to the property categorization of these two sites from Category 7 to Category 3. These areas are included in the property transfer.

Hazardous materials stored under permit in Buildings 1401A, 1401B, igloos, Intermodal Storage Containers, PAB Tank Storage, and TMA Container Storage have been removed. The permitted hazardous materials storage closure has been approved by IDEM. This has resulted in a change to

the property categorization of these buildings from Category 7 to Category 1. These buildings are included in the property transfer.

4.3. Storage, Release, or Disposal of Hazardous Substances

Hazardous substances were stored for one year or more and released or disposed of on the property in excess of reportable quantities specified in 40 CFR Part 373. All hazardous substance storage operations have been terminated on the property. Hazardous substances were released in excess of the 40 CFR 373 reportable quantities at the following sites:

- A Waste Oil Above Ground Storage Tank near Building 716A is designated as SWMU NAAP-53. The 1,000-gallon tank contained used oil. However, solvents and polychlorinated biphenyls (PCBs) were introduced into the tank, and the tank was managed as a hazardous waste tank until it underwent clean-closure in 1993. Tank removal and contaminated soil excavation were completed in February 1993. An IDEM letter dated October 14, 1993 states that IDEM received NECD’s certification dated April 23, 1993, for partial closure for the 1,000-gallon waste oil tank. With the receipt of this certification, partial closure was completed as required by 40 CFR 265 Subpart G. According to the 2005 NECD RCRA permit, a determination of NFA was granted to this site.

The release or disposal of these hazardous substances was remediated at the time of the release or as part of the Installation Restoration Program (IRP). See Section 4.1 Environmental Remediation Sites for additional information. A summary of the buildings or areas in which hazardous substance activities occurred is provided in Table 2 – Notification of Hazardous Substance Storage, Release, or Disposal (Enclosure 4). The CERCLA 120(h)(3) Notice, Description, and Covenant at Enclosure 7 will be included in the Deed.

4.4. Petroleum and Petroleum Products

4.3.1. UNDERGROUND AND ABOVE-GROUND STORAGE TANKS (UST/AST)

Current UST/AST Sites - There are four underground and three above-ground petroleum storage tanks (UST/AST) on the property. There is no evidence of petroleum releases from these sites.

Former UST/AST Sites - There were twenty underground and/or fourteen above-ground petroleum storage tanks (UST/AST) on the property that have been removed or closed in place. Petroleum product releases occurred at the following sites:

During USTs removals in the 1990’s leaks were detected from five UST locations:

Leaking UST Locations

Tank Designation	Contents	Capacity
Tank 144-1	Diesel	550 gallon

Tank Designation	Contents	Capacity
Tank 716A-1	Gasoline	1,000 gallon
Tank 718A-1	Diesel	12,000 gallon
Tank 710-1	Gasoline	8,000 gallon
Tank 710-2	Diesel	3,000 gallon

During the process of removing the tanks, it was discovered that the tanks had leaked, thus requiring remedial action of the contaminated soil and groundwater at each site. The tanks were designated SWMU-66. The COCs were petroleum, oils, and lubricants (POL) in the soil and groundwater. A Final SI for Risk Based Corrective Action for the RCRA RFI Release Assessment for SWMU NAAP-66 was completed in January 1998 and submitted to IDEM and EPA, Region 5. Region 5 approved the assessment report in October 1998. According to the 2005 NECD RCRA permit, a determination of NFA was granted to these sites.

A 1,000-gallon petroleum UST in the southern portion of the RDX acid area was removed in January 2007. The tank was used during RDX production. A crack in the return pipe was found. At the time of the tank removal, soil was discolored and there was a petroleum odor. Soil and groundwater sampling was conducted; IDEM approved leaving the contaminated soil in place. This UST site was granted NFA by IDEM.

Two 500,000-gallon above-ground storage tanks containing fuel oil were located at the TNT acid area. No releases were reported from the tanks, but in 1992 a release of approximately 150 gallons from a corroded pipe was reported. The pipeline area associated with the tanks is not part of this FOST. The ASTs have been removed. The area was addressed in the 2009 Site Inspection (SI) and does not warrant further investigation; however, for housekeeping purposes, removal of the piping should be considered.

The release of these petroleum products was remediated at the time of the release or as part of UST/AST closure. See: NFA Memorandum, Final, Newport Chemical Depot, Newport, Indiana, SAIC, June 2004; Correspondence from IDEM regarding the NFA Memorandum for NECD SWMUs, Newport Chemical Depot, Newport, Indiana, IDEM, January 9, 2004; U.S. Army BRAC 2005 Site Inspection Report, Newport Chemical Depot, Newport, Indiana, SAIC, November 2009; and U.S. Army BRAC 2005 Environmental Condition of Property Report, Newport Chemical Depot – Indiana, SAIC, October 2008 for additional information.

A summary of the UST/AST petroleum product activities is provided in Table 3 – Notification of Petroleum Products Storage, Release, or Disposal (Enclosure 5).

4.3.2. NON-UST/AST STORAGE, RELEASE, OR DISPOSAL OF PETROLEUM PRODUCTS

There was non-UST/AST storage of petroleum products in excess of 55 gallons for one year or more on the property. The petroleum was used for the following types of activities: Oil filled electrical transformers, hydraulic oil in equipment, day tanks of diesel fuel at emergency generators, waste oil drums, vehicle maintenance operations, industrial operations, and small quantities of other petroleum products were stored and used at NECD.

Petroleum product release or disposal in excess of 55 gallons occurred at the following buildings or areas:

1. Based on an interview with a NECD Fire Department employee, a fire training pit in Study Section 6 was used in the late 1960s. There is a depression in the ground at the former location south of Building 710 and west of the sand pit. Diesel and gasoline were burned during training exercises. The site was investigated as part of the 2009 SI, NFA was recommended.
2. Motor pool/repair shops at the Chemical Plant (Study Section 8) include Buildings 715A, 716A, and 716D. Buildings 715A and 716A have been used for vehicle maintenance and Building 716D has been used as a wash rack. Minor oil spills were noted on the floors during a visual site inspection; however, there was no evidence of releases to the environment. Buildings 716A and 716D were investigated as part of the 2009 SI. Further investigation of benzo(a)pyrene, antimony, and lead in the soil south of Building 716A was recommended. NFA was recommended for Building 716D. Buildings 716A and 716D will not be transferred under the current FOST but will be transferred under a subsequent FOST.
3. Oil/water separators (OWSs) were discovered during construction of the NECDF in Study Section 8. Three unlined basins and a Former Locomotive House also were in this location. Petroleum-contaminated soil was removed before construction was completed in 2003.

The release or disposal of these petroleum products was remediated at the time of the release or as part of the installation restoration program. See U.S. Army BRAC 2005 Site Inspection Report, Newport Chemical Depot, Newport, Indiana, SAIC, November 2009 for additional information.

A summary of the non-UST/AST petroleum activities is provided in Table 3 – Notification of Petroleum Products Storage, Release, or Disposal (Enclosure 5).

4.4. Polychlorinated Biphenyls (PCB)

According to a 2004 PCB equipment survey, there is no evidence of current use of PCBs or PCB-contaminated equipment on the property. However, in October 1994, a 55-gallon drum containing transformer oil ruptured while personnel were attempting to move the drum onto a pallet in Building 729A. The concentration of PCBs in the oil was between 50 ppm and 500 ppm. Approximately five gallons of oil spilled onto the floor. The floor was concrete with an epoxy coating and was impervious. The spill was cleaned up and confirmation samples showed that the cleanup operations were sufficient to comply with 40 CFR Part 761.

PCB contamination was also detected at the former cooling tower in the TNT area (TNT-CTS). PCBs were the only COC in the sump water at the TNT-CTS. The water was treated using a granular activated carbon (GAC) filter system. Approximately 428,600 gallons of water were treated. Wood debris was removed from the sump. Sludge remaining in the bottom of the sump was consolidated and sampled. Approximately 480 cubic yards of wood debris and 30 cubic yards of sludge were removed from the sump and disposed of at an appropriate landfill. The concrete

walls and floor of the sump were cleaned. The soil beneath the sump was sampled and was not contaminated. The walls of the sump were broken up and buried in the sump excavation and the excavation was back filled to grade with clean soil.

The PCBs were remediated at the time of the release or as part of the installation restoration program. See SAIC. 2008, *U.S. Army BRAC 2005, Environmental Condition of Property Report, Newport Chemical Depot – Indiana*, October; 2003, IDEM Low-Level PCB Certification No. 00021 for the TNT cooling tower, October; 2005, SAIC, *Draft Newport Chemical Depot TNT Cooling Tower Removal Action Completion Report*, April; and Mason & Hanger, 2010, 2009 PCB Annual Report, Newport Chemical Depot, Newport, Indiana, June for additional information.

4.5. Asbestos

An asbestos survey was completed in 1992. A substantial amount of asbestos was removed and a subsequent survey was conducted in 2003. The 2003 survey results are presented in the following table:

Asbestos Survey Status of and ACM identified in NECD Buildings

Study Section / Building Number	Building Name	Asbestos Status	Location if Present
1 / 14171	Richmond Magazine 1	Present	Sheeting, siding, and between roof rafters
1 / 14172	Richmond Magazine 2	Present	Sheeting, siding, and between roof rafters
1 / 14173	Richmond Magazine 3	Present	Sheeting, siding, and between roof rafters
1 / 14174	Richmond Magazine 4	Present	Sheeting, siding, and between roof rafters
1 / 14175	Richmond Magazine 5	Present	Sheeting, siding, and between roof rafters
1 / 14176	Richmond Magazine 6	Present	Sheeting, siding, and between roof rafters
1 / 14177	Richmond Magazine 7	Present	Sheeting, siding, and between roof rafters
1 / 14178	Richmond Magazine 8	Present	Sheeting, siding, and between roof rafters
1 / 14179	Richmond Magazine 9	Present	Sheeting, siding, and between roof rafters
1 / 141710	Richmond Magazine 10	Present	Sheeting, siding, and between roof rafters
1 / 141711	Richmond Magazine 11	Present	Sheeting, siding, and between roof rafters
1 / 141712	Richmond Magazine 12	Present	Sheeting, siding, and between roof rafters
1 / 141713	Richmond Magazine 13	Present	Sheeting, siding, and between roof rafters
1 / 141714	Richmond Magazine 14	Present	Sheeting, siding, and between roof rafters
1 / 141715	Richmond Magazine 15	Present	Sheeting, siding, and between roof rafters
1 / 141716	Richmond Magazine 16	Present	Sheeting, siding, and between roof rafters
1 / 141717	Richmond Magazine 17	Present	Sheeting, siding, and between roof rafters
1 / 141718	Richmond Magazine 18	Present	Sheeting, siding, and between roof rafters
1 / 141719	Richmond Magazine 19	Present	Sheeting, siding, and between roof rafters
1 / 141720	Richmond Magazine 20	Present	Sheeting, siding, and between roof rafters
1 / 141721	Richmond Magazine 21	Present	Sheeting, siding, and between roof rafters
1 / 141722	Richmond Magazine 22	Present	Sheeting, siding, and between roof rafters
1 / 141723	Richmond Magazine 23	Present	Sheeting, siding, and between roof rafters
1 / 141724	Richmond Magazine 24	Present	Sheeting, siding, and between roof rafters
1 / 141725	Richmond Magazine 25	Present	Sheeting, siding, and between roof rafters
1 / 141726	Richmond Magazine 26	Present	Sheeting, siding, and between roof rafters
1 / 141727	Richmond Magazine 27	Present	Sheeting, siding, and between roof rafters
1 / 141728	Richmond Magazine 28	Present	Sheeting, siding, and between roof rafters
1 / 141729	Richmond Magazine 29	Present	Sheeting, siding, and between roof rafters

Study Section / Building Number	Building Name	Asbestos Status	Location if Present
1 / 141730	Richmond Magazine 30	Present	Sheeting, siding, and between roof rafters
1 / 141731	Richmond Magazine 31	Present	Sheeting, siding, and between roof rafters
1 / 141732	Richmond Magazine 32	Present	Sheeting, siding, and between roof rafters
1 / 141733	Richmond Magazine 33	Present	Sheeting, siding, and between roof rafters
1 / 141734	Richmond Magazine 34	Present	Sheeting, siding, and between roof rafters
1 / 141735	Richmond Magazine 35	Present	Sheeting, siding, and between roof rafters
1 / 141736	Richmond Magazine 36	Present	Sheeting, siding, and between roof rafters
1 / 141737	Richmond Magazine 37	Present	Sheeting, siding, and between roof rafters
1 / 141738	Richmond Magazine 38	Present	Sheeting, siding, and between roof rafters
1 / 141739	Richmond Magazine 39	Present	Sheeting, siding, and between roof rafters
1 / 141740	Richmond Magazine 40	Present	Sheeting, siding, and between roof rafters
1 / 141741	Richmond Magazine 41	Present	Sheeting, siding, and between roof rafters
1 / 141742	Richmond Magazine 42	Present	Sheeting, siding, and between roof rafters
1 / 141743	Richmond Magazine 43	Present	Sheeting, siding, and between roof rafters
1 / 141744	Richmond Magazine 44	Present	Sheeting, siding, and between roof rafters
1 / 141745	Richmond Magazine 45	Present	Sheeting, siding, and between roof rafters
1 / 141746	Richmond Magazine 46	Present	Sheeting, siding, and between roof rafters
1 / 141747	Richmond Magazine 47	Present	Sheeting, siding, and between roof rafters
1 / 141748	Richmond Magazine 48	Present	Sheeting, siding, and between roof rafters
1 / 141749	Richmond Magazine 49	Present	Sheeting, siding, and between roof rafters
1 / 141750	Richmond Magazine 50	Present	Sheeting, siding, and between roof rafters
1 / 141751	Richmond Magazine 51	Present	Sheeting, siding, and between roof rafters
1 / 141752	Richmond Magazine 52	Present	Sheeting, siding, and between roof rafters
3 / 729A	Hazardous Waste Storage	Present	Coating on metal siding; galbestos
3 / 729B	Hazardous Waste Storage	Present	Coating on metal siding; galbestos
3 / 729C	Warehouse	Present	Coating on metal siding; galbestos
3 / 729D	Warehouse	Present	Coating on metal siding; galbestos
3 / 729E	Warehouse	Present	Coating on metal siding; galbestos
3 / 1401A	Warehouse	All ACM removed	NA
3 / 1401B	Warehouse	Not surveyed	NA
3 / 1401C	Warehouse	Not surveyed	NA
3 / A3200	Access Control Facility	Not surveyed	NA
3 / A3301	Igloo	Not surveyed	NA
3 / A3302	Igloo	Not surveyed	NA
3 / A3303	Igloo	Not surveyed	NA
3 / A3304	Igloo	Not surveyed	NA
3 / A3305	Igloo	Not surveyed	NA
3 / A3306	Igloo	Not surveyed	NA
3 / A3307	Igloo	Not surveyed	NA
3 / A3308	Igloo	Not surveyed	NA
4 / 224B	Warehouse	All ACM removed	NA
5 / 729	TNT Pollution Control Area Maintenance Shop	Not surveyed	NA
5 / 3001	Acid QA Lab & Office (TNT Lab/Office)	All ACM removed	NA
5 / 3005	Maintenance Warehouse	Present	Hot water storage tank in Utility Room
5 / 3022	Acid Manufacturing Plant	All ACM removed	NA
5 / 3063	Acid Manufacturing Plant	All ACM removed	NA
5 / 4011	Heat Plant Building	All ACM removed	NA
5 / 4123	Water Supply Building	All ACM removed	NA
5 / 4261	Water Tank	Not surveyed	NA
5 / 6192	Acid Manufacturing Plant	No ACM present	NA

Study Section / Building Number	Building Name	Asbestos Status	Location if Present
6 / 104G	Warehouse	Not surveyed	NA
6 / 121A	Warehouse	All ACM removed	NA
6 / 121B	Warehouse	Present	Mastic, Galbestos coating on metal siding
6 / 121C	Warehouse	Present	Coating on metal siding; galbestos
6 / 223A	Warehouse	Present	Roofing
6 / 227A	Warehouse (Tool Crib)	No ACM present	NA
6 / 227B	Warehouse	No ACM present	NA
6 / 227C	Warehouse	No ACM present	NA
6 / 227D	Warehouse	No ACM present	NA
6 / 255A	Warehouse	No ACM present	NA
6 / 7700	Administration	Present	Floor Tile
6 / 7702	Vehicle Storage	No ACM present	NA
7 / 6053	Sewage Treatment Plant (STP)	No ACM present	NA
8 / 146	Magazine	No ACM present	NA
8 / 147	Magazine	No ACM present	NA
8 / 510	Water Tower	Not surveyed	NA
8 / 706	Maintenance Shop	All ACM removed	NA
8 / 710	Warehouse	No ACM present	NA
8 / 713	Warehouse	No ACM present	NA
8 / 715	Maintenance Shop	All ACM removed	NA
8 / 716	Warehouse	No ACM present	NA
8 / 401A	Power House	Present	Boilers
8 / 402A	Reservoir	No ACM present	NA
8 / 412A	Reservoir Pump House	All ACM removed	NA
8 / 704A	Eng Service Office	All ACM removed	NA
8 / 707C	Change House	Present	Shingles and floor tile
8 / 707E	Boiler Room	No ACM present	NA
8 / 709A	Fire Headquarters Building	No ACM present	NA
8 / 713B	Warehouse	No ACM present	NA
8 / 714A	Material Shed	All ACM removed	NA
8 / 715A	Engineering/Housing Maintenance Shop	Present	Transite siding
8 / 716A	Vehicle Maintenance Shop	No ACM present	NA
8 / 716D	Vehicle Maintenance Shop	Present	Shingles
8 / 716F	Boiler House	No ACM present	NA
8 / 722A	Pesticide Storage Building	Present	Shingles
8 / 723A	Chemical Operations	All ACM removed	NA
8 / 725A	Vehicle Parking and Storage	Present	Siding
8 / 726A	Storage Shed	No ACM present	NA
8 / 726B	Storage Shed	No ACM present	NA
8 / 726C	Storage Shed	No ACM present	NA
8 / 726D	Storage Shed	Not surveyed	NA
8 / 733K	Emergency Vehicle Storage & Training Building	No ACM present	NA
8 / 739A	Warehouse	Present	Siding
8 / 707BB	Office Building	Present	Shingles
8 / 707CC	Guard Headquarters	All ACM removed	NA

The ACM includes: sheeting, siding, coatings, insulation, mastic, Galbestos, roofing, floor tile, and shingles. As a general rule the ACM materials listed that would be friable would be thermal system

insulation (TSI). Buildings 3005 Maintenance Warehouse hot water storage tank in utility room and Building 401A Power House boilers could be insulated with friable TSI. The remaining materials listed would not be friable unless damaged. The friable ACM is encapsulated.

Galbestos has been identified in selected buildings. Galbestos contains low levels of PCBs. Sampling was conducted around building 729B and no PCBs were detected even though Region 5 typically does not request soil sampling when Galbestos siding is present. The composite sample taken was focused on areas of runoff from the building.

The 2003 asbestos survey also included a Disposal Report table including data from non-intrusive asbestos building inspections. The table is reproduced here:

Disposal Report

Building No.	ACM Type/Location	Condition	ACM Control Measures
717A, Combined Shops	Category II, non friable Transite exterior siding	Poor	ACM enclosed within metal siding
717A, Combined Shops	Category I, non friable Floor Tile, Offices at north and south ends of building	Good	Non-abrasive floor polishing used, Maintenance restricted to licensed asbestos workers
713A, General Stores	Category II, non friable Transite exterior siding	Poor	ACM enclosed within metal siding
713A, General Stores	Category I, non friable Floor Tile, General Offices throughout the building	Good	Non-abrasive floor polishing used, Maintenance restricted to licensed asbestos workers
726D Cylinder Dock	Category II, non friable Transite exterior siding	Good	Maintenance restricted to licensed asbestos workers
704A, Storage Bldg.	Category II, non friable Transite exterior siding	Good	Maintenance restricted to licensed asbestos workers
707C, Change House	Category II, non friable Transite exterior siding	Good	Maintenance restricted to licensed asbestos workers
707BB, Change House (un-occupied)	Category II, non friable Transite exterior siding	Good	Maintenance restricted to licensed asbestos workers
707BB, Change House (un-occupied)	Category I, non friable Floor Tile, General Offices throughout the building	Good	Non-abrasive floor polishing used, Maintenance restricted to licensed asbestos workers
714A, Warehouse	Category II, non friable Transite exterior siding	Good	Maintenance restricted to licensed asbestos workers
739A, Warehouse	Category II, non friable Transite exterior siding	Poor	Maintenance restricted to licensed asbestos workers
707CC, Guard HQ	Category II, non friable Transite exterior siding	Good	Maintenance restricted to licensed asbestos workers
707CC, Guard HQ	Category I, non friable Floor Tile, General Offices throughout the building	Good	Non-abrasive floor polishing used, Maintenance restricted to licensed asbestos workers
716D, Vehicle Wash and Grease Shop	Category II, non friable Transite exterior siding	Poor	Maintenance restricted to licensed asbestos workers
716A, Vehicle Garage	Category II, non friable Transite exterior siding	Poor	Maintenance restricted to licensed asbestos workers
716A, Vehicle	Category I, non friable Floor Tile,	Good	Non-abrasive floor polishing used,

Building No.	ACM Type/Location	Condition	ACM Control Measures
Garage	General Offices throughout the building		Maintenance restricted to licensed asbestos workers
725A, Vehicle Shed	Category II, non friable Transite exterior siding	Fair	Maintenance restricted to licensed asbestos workers
709A, Fire Station	Category II, non friable Transite exterior siding	Fair	Maintenance restricted to licensed asbestos workers
103-B6, Electrical Switchgear Bldg.	Category II, non friable Transite exterior siding	Good	ACM encapsulated with urethane foam insulation.
706, Garage	Category II, non friable Transite exterior siding	Good	Maintenance restricted to licensed asbestos workers
1401A, Warehouse	Category II, non friable Transite exterior siding	Good	Maintenance restricted to licensed asbestos workers
1401B, Warehouse	Category II, non friable Transite exterior siding	Fair	Maintenance restricted to licensed asbestos workers
1401C, Warehouse	Category II, non friable Transite exterior siding	Fair	Maintenance restricted to licensed asbestos workers
729B, Warehouse	Category I, non-friable Galbestos (mastic impregnated with ACM and PCB) coating over metal siding.	Fair	Maintenance restricted to licensed asbestos workers
729C, Warehouse	Category I, non-friable Galbestos (mastic impregnated with ACM and PCB) coating over metal siding.	Poor	Maintenance restricted to licensed asbestos workers
729D, Warehouse	Category I, non-friable Galbestos (mastic impregnated with ACM and PCB) coating over metal siding.	Poor	Maintenance restricted to licensed asbestos workers
729E, Warehouse	Category I, non-friable Galbestos (mastic impregnated with ACM and PCB) coating over metal siding.	Poor	Maintenance restricted to licensed asbestos workers
7700, Administration	Category I, non friable Floor Tile, General Offices throughout the building	Good	Non-abrasive floor polishing used, Maintenance restricted to licensed asbestos workers
121B, Warehouse	Category I, non-friable Galbestos (mastic impregnated with ACM and PCB) coating over metal siding.	Fair	Maintenance restricted to licensed asbestos workers
121C, Warehouse	Category I, non-friable Galbestos (mastic impregnated with ACM and PCB) coating over metal siding.	Poor	Maintenance restricted to licensed asbestos workers
617A, Sewage Treatment Plant	OSHA Class I, TSI material Pipe insulation, ~30 LF located in basement	Good	Enclosed in metal jacket
3005, Office Bldg.	OSHA Class I, TSI material Thermal insulation. HW stg. Tank located in Mech. Rm.	Fair	Maintenance restricted to licensed asbestos workers
3005, Office Bldg.	Category I, non friable Floor Tile, General offices throughout bldg.	Fair	Non-abrasive floor polishing used, Maintenance restricted to licensed asbestos workers
401A, Coal Powerhouse	OSHA Class I, TSI material Thermal insulation on boiler tube	Fair	Limited access to interior of boilers

Building No.	ACM Type/Location	Condition	ACM Control Measures
	joints inside boilers (each of 3 boilers)		
4011, TNT Powerhouse	OSHA Class II, Other matl. Block insulation located between boiler stack and edge of roof cutout	Fair	Not accessible Located approx. 30 ft. above floor
715A, Warehouse	Category II, non friable Transite exterior siding	Good	Maintenance restricted to licensed asbestos workers
722A, Storage Bldg.	Category II, non friable Transite exterior siding	Good	Maintenance restricted to licensed asbestos workers
1471-1 thru 1471-52 Richmond Magazines	OSHA Class II, Other matl. Lightweight concrete and vermiculite located between rafters and bearing plate	Fair	Not accessible under normal conditions

ACM – asbestos containing material

TSI – thermal system insulation

OSHA – Occupational Safety and Health Administration

PCB – polychlorinated biphenyl

See the asbestos surveys completed in 1992 and 2003 for additional information. The ACM does not currently pose a threat to human health or the environment because all friable asbestos that posed an unacceptable risk to human health has been removed or encapsulated.

The deed will include an asbestos warning and covenant (Enclosure 7).

4.6. Lead-Based Paint (LBP)

The majority of facilities and buildings at NECD are presumed to contain lead-based paint (LBP) because they were constructed before 1978. In addition, some facilities constructed immediately after the ban also may contain LBP because inventories of such paints that were in the supply network were likely to have been used up at these facilities. No comprehensive sampling and analysis has been conducted for LBP; however, the following buildings have documented LBP:

- Building 729A
- Building 3005
- Building 121A, 7700, and 7702
- Building 412A, 704A, 707C, 707CC, 715A, 716A, 716D, 723A, 725A and 739A.

The property was not used for residential purposes and the transferee does not intend to use the property for residential purposes in the future. The deed will include a lead-based paint warning and covenant (Enclosure 7).

4.7. Radiological Materials

NECD does not hold any current Nuclear Regulatory Commission (NRC) licenses. However, NECD contractors held NRC licenses in the past and radioactive commodities licensed by the Army

Materiel Command (AMC) were possessed on the installation. No evidence has been identified to date of the existence of unsealed radioactive materials on NECD.

An investigation of NRC license documents failed to reveal use of any cesium-137 or other radioactive materials by U.S. Army Corps of Engineers (USACE), although such use is plausible given that instruments containing sealed radiation sources are commonly used in soil moisture density testers, lead paint analyzers, and in laboratories in gas chromatographs. Based on telephone interviews with the NECD Radiation Safety Officer, sealed cesium-137 radiation sources were used within the VX Production Facility for three fill lines (M55 Rocket, M23 Land Mine, and M121A1/M256 Projectile) to verify compliance with applicable fill requirements for these munitions. It also was confirmed that cesium-137 sources were not used in the TNT or RDX facilities.

Documentation from 1968 notes that “The four Cesium 137 radioisotope sources were transferred to Mr. Robert Dean, Edgewood Arsenal. The Byproduct Licenses issued to Food Machinery Corporation (FMC), NAAP, have been cancelled.” (Inter-Office memorandum, Subject: Munitions Control Section Activities for the Month of August, 1968 dated September 6, 1968). Other documentation from 1968 confirms this information (Inter-Office memorandum, Subject: Monthly Report for August, 1968 Production Department, dated September 9, 1968). These sources were possessed under the authority of Atomic Energy Commission (AEC) Byproduct Material License 13-07499-01 and were assessed on June 27, 1967, and confirmed to not exhibit leakage.

NRC Byproduct Material License 13-24726-02 was issued to Mason & Hanger Corporation pursuant to applications dated June 23, 1986 and January 8, 1992 to authorize possession of radioactive materials (americium-241 and nickel-63) contained within sealed sources in Army Chemical Agent Monitors and Improved Chemical Agent Monitors. The last inspection of activities conducted under this license was in 1992. This license was terminated on May 22, 2002 because duplicate licensing applied, as the items involved also were authorized by centralized Army Byproduct Material License 19-30563-01 issued by NRC Region I to the U.S. Army Soldier and Biological Chemical Command (SBCCOM), Aberdeen Proving Ground, Maryland.

Leak testing of sealed sources is mandated by Federal (and Army) regulations at the time of source manufacture and at 3- or 6-month intervals throughout their operational lives. This testing is to confirm that the sources are of the appropriate initial quality and do not degrade over time such that they present a potential contamination hazard. Routine periodic license compliance inspections performed by NRC and its predecessor, AEC, include reviews of leak test results to ensure that required testing has been performed and that sealed sources are not leaking. In addition, the U.S. Army Center for Health Promotion and Preventive Medicine (USACHPPM) and its predecessor agency, the U.S. Army Environmental Hygiene Agency (USAEHA), have routinely performed radiological surveys of Army activities possessing radioactive material for at least 40 years. Reviews of leak testing records are also an integral part of these radiation safety program evaluations.

Any sources determined to be leaking would be removed from service, investigated to find the reason for the leak, assessed to determine whether the leaking source resulted in contamination, and decontaminated as appropriate. The incident would be documented and formal notice of the

incident would be provided through command channels to regulatory agencies such as NRC/AEC and EPA. Licenses (and DA permits and authorizations for items not subject to licensing by NRC/AEC) are not terminated until appropriate surveys have confirmed that all contamination has been remediated to applicable standards.

Given the requirements for leak testing of sealed sources, the relative rarity of leakage as evidenced by the FMC leak test confirming that sources were not leaking in 1967, and the absence of historical documentation to indicate that any sources leaked, it is highly unlikely that the sealed sources utilized at NECD resulted in contamination of the facility.

Activities of DOE and its predecessor agencies (Manhattan Engineer District [MED], AEC, and Energy Research and Development Administration [ERDA]) have not generally been subject to regulation by NRC or the associated licensing requirements. In addition, operations involving radium-226 and accelerator produced radionuclides were not subject to the authority of NRC until 2005 and 11(e)(2) byproduct materials (i.e., uranium mill tailings) were not subject to control by NRC until 1978. As such, NRC historical information would not be expected to include these types of activities. The Army controlled operations that were not subject to regulation by NRC were regulated using Department of the Army Radiation Permits (DARPs) and Department of the Army Radiation Authorizations (DARAs) issued pursuant to Army Regulation (AR) 385-11 and AMC Regulation 385-25.

Available evidence involving the use of radioactive materials at NECD was evaluated as part of the ECP preparation. Based on the Historical Radiological Site Assessment, radioactive materials possessed at NECD are known to include sealed sources containing cesium 137, nickel-63 and americium-241. There is no record to indicate that any such sealed sources exhibited leakage exceeding the regulatory threshold that could reasonably contribute to the potential for radiological contamination of the facility. X-ray devices used at NECD would not result in residual radioactivity. All sources will be removed from the property prior to transfer.

A BRAC activity that needs to be completed before transfer:

- **Radiation Decommissioning (NAAP-BRAC-03):** There were four circuit breakers containing low level radioactive (naturally occurring material) material that were disposed of prior to closure of NECD.

The following buildings were used for radiological activities: sealed cesium-137 radiation sources were used within the VX Production Facility for three fill lines (M55 Rocket, M23 Land Mine, and M121A1/M256 Projectile) to verify compliance with applicable fill requirements for these munitions. It also was confirmed that cesium-137 sources were not used in the TNT or RDX facilities. There is no evidence of any release of radiological materials at these buildings. A radiological field survey was conducted at those sites having radiological activities and the survey concluded these areas are suitable for unrestricted use. See *Radiological Historical Site Assessment – April 11, 2007* (contained in Appendix F of SAIC's *Environmental Condition of the Property Report, Newport Chemical Depot, Newport, Indiana, October 2008*) for additional information.

4.8. RADON

NECD conducted radon surveys in various buildings on the property in 1990, 1992, 2004, and 2005. Radon was not detected at or above the EPA residential action level of 4 picocuries per liter (pCi/L) in these buildings. One of the surveys was completed as part of the Environmental Baseline Survey completed in 2004.

4.9. MUNITIONS AND EXPLOSIVES OF CONCERN (MEC)

Based on a review of existing records and available information, there is no evidence that Munitions and Explosives of Concern (MEC) are present on the portions of property included in this FOST. The explosives manufacturing lines, and some of the disposal sites may have MEC issues but are not included in this FOST, these areas are being cleaned up as part of the IRP program. Although the areas to be transferred include the RDX Burning Ground (RDX-BG) which may contain MEC, the RDX-BG has been investigated and NFA was approved. There are no LUCs in place at the RDX-BG. MEC has not been detected on any of the property to be transferred under this FOST during several rounds of inspection. The term "MEC" means military munitions that may pose unique explosives safety risks, including: (A) unexploded ordnance (UXO), as defined in 10 U.S.C. §101(e)(5); (B) discarded military munitions (DMM), as defined in 10 U.S.C. §2710(e)(2); or (C) munitions constituents (e.g., TNT, RDX), as defined in 10 U.S.C. §2710(e)(3), present in high enough concentrations to pose an explosive hazard.

4.10. OTHER PROPERTY CONDITIONS

There are no other hazardous conditions on the property that present an unacceptable risk to human health and the environment.

5. ADJACENT PROPERTY CONDITIONS

None of the properties adjacent to and outside the NECD facility boundary were found to have hazardous conditions that might impact the NECD property. Since portions of the NECD are being transferred under this FOST and portions are to be transferred under a subsequent FOST, some of the areas at NECD are considered "adjacent property" to the areas being transferred under this FOST. The following other potentially hazardous conditions exist on adjacent properties:

5.1 RDX Manufacturing Area

The RDX Manufacturing area (study section 2) (RDX-MA) is designated as SWMU NAAP-3. The RDX-MA comprises approximately 275 acres and is in the north-central portion of NECD where RDX was produced. In March 1977, the entire RDX-MA complex was declared surplus and the buildings were burned. However, concrete building foundations, sewer ditches, and underground piping were left in place.

Based on results of the baseline human health risk assessment presented in the Phase III RFI, RDX was identified as the chemical of concern in soil. Remediation activities have been completed, a total of 6,699 cubic yards of loose soil was treated for composting and backfilled at the RDX-MA.

LUCs were placed on the RDX-MA restricting residential use of the area and the use of groundwater in the area. These restrictions are presented in the 2005 LUCIP.

5.2 Decontaminated Waste Burial Grounds

The Decontaminated Waste Burial Grounds (DWBG) (SWMUs NAAP-23 through NAAP-26, NAAP-26A, and NAAP-54) is on approximately 23 acres south of Little Raccoon Creek in the eastern portion of NECD and approximately 0.25 miles south of the Chemical Plant. The DWBG was split into east and west exposure units for risk assessment purposes. The DWBG contains at least four specific burial sites and three additional areas, including burn cages, Pit A, and an area reportedly containing a 300-gallon buried tank. These individual features account for the several SWMUs associated with the general DWBG area. The DWBG was reported to be active on a sporadic basis; documented use of the area was indicated in 1963, 1968, and 1974.

Of the SWMUs identified at the DWBG, the four burial sites are the best documented. The burial sites, which are identified as Burial Areas 1 through 4 (SWMUs NAAP-23 through NAAP-26, respectively), are composed of a series of trenches within which various production wastes and structural debris were deposited. The following discussion provides a brief overview of the known configuration and contents of each of the four areas.

Burial Area 1 (SWMU NAAP-23) is in the southern portion of the DWBG and includes six known trenches. The five northernmost trenches were used in 1968 to dispose of decontaminated wastes associated with the production of agent VX. These wastes included pipes, valves, gas masks, gloves, drums, and sample bottles. Other wastes, including weapons components, also may be present. The sixth, southernmost trench was used to dispose of drums containing polymerized urea from the decomposed agent VX stabilizer dicyclohexyl carbodiimide. These drums, however, reportedly were removed in the early 1970s and shipped to Edgewood Arsenal in Aberdeen Proving Ground, Maryland.

Burial Area 2 (SWMU NAAP-24) consists of two east-west burial trenches east of the burning cages. Posted signs at the foot of the trenches, dated June 1974, state that asbestos from Lines 1 and 2 of the TNT-MA are buried in these trenches. In addition, nitrobody-contaminated gaskets reportedly were buried in Burial Area 2. No records were available concerning the volume of waste in this unit.

Burial Area 3 (SWMU NAAP-25) is east of Burial Area 2 and consists of one north-south oriented trench that was used in 1974 to dispose of "sulfur wastes" that originated from the TNT-MA. No additional specifics concerning the waste were reported.

Burial Area 4 (SWMU NAAP-26) is in the northeastern corner of the DWBG and consists of one large trench. The waste reportedly placed into this area contained residues of a 1966-67 binary program (including VX production) that was terminated by fire and deflagration. In addition,

asbestos waste from the heavy water production facility also reportedly was disposed of in this trench in 1963.

The remaining features identified within the DWBG are not well-documented. The two burning cages at the center of the site were known to have been used to burn administrative wastes prior to 1970; subsequent usage, if any, is not documented. In addition, Pit A (SWMU NAAP-26A), which was identified in an historical aerial photographic interpretation survey, never was identified clearly as a disposal area. The final unit, the 300-gallon chemical tank (SWMU NAAP-54), never has been located, but it is reported to have been filled with phosphorus compounds, including potentially pyrophoric solids, that sometimes clogged the process equipment. The tank was reported to have been buried somewhere in the western portion of the site in approximately March 1961. Previous geophysical survey results indicate that a substantial amount of scrap metal, concrete rubble, compressed gas cylinders, and other debris were buried in this general area of the DWBG. SAIC conducted an interview with a former employee involved with the tank burial to further refine the tank's location. In December 2003, a supplemental geophysical survey was conducted and five potential anomalies were found in the surveyed area. Historical information and the interpretation of the electromagnetic (EM) data refined the potential tank location to two of the anomalies, both of which are in the western portion of the DWBG (SAIC 2004b). Intrusive investigation to locate the tank was conducted in the spring of 2008; however, the tank was not found.

The surface soil in the western portion of the DWBG was identified as being contaminated with mercury. Mercury was identified as a COC for ecological receptors. No human health COCs were identified for future industrial land use at the DWBG (SAIC 2003b).

A CMS for soil at the DWBG was completed in May 2003. The CMS considered the corrective measure objectives and the physical site conditions and constraints (i.e., presence of surface and subsurface debris) in order to develop corrective measure alternatives for the DWBG. Following a detailed analysis of the corrective measure alternatives, the CMS proposed limited actions as the recommended corrective action measure alternative. A decision document for the preferred corrective measure alternative (i.e., limited actions) for the DWBG was reviewed and accepted by IDEM on June 27, 2003. As a result, a 1-foot-thick soil barrier, which is an engineering control to prevent ecological receptors from being exposed to the contaminated soil, was placed at the DWBG. Clearing for barrier placement began in September 2003 and final seeding occurred in May 2004. The grass on the cap must be maintained and mowed as appropriate.

To address groundwater and surface water VOC concentrations at the West DWBG, the long-term monitoring (LTM) program at the DWBG was implemented in accordance with the recommendations provided in the Groundwater Technical Memorandum. Groundwater underlying the area of the West DWBG and vicinity currently is impacted by chlorinated solvents. Buried sources of the chlorinated solvents south of Pit A have not been definitively characterized. Historical groundwater data indicate that concentrations of TCE and chlorinated breakdown products have remained fairly consistent since 1997 and these chemicals continue to affect the groundwater quality south of the area of Pit A. In addition, the detection of TCE, dichloroethene (DCE), and vinyl chloride in surface water adjacent to the site confirms that groundwater COCs are discharging to Little Raccoon Creek. Because the historical groundwater and surface water data indicate the presence of solvent contamination, continued monitoring of the groundwater and

surface water at the West DWBG is ongoing. How long groundwater and surface water monitoring will be required at the site has not been determined. Following the investigation to find the suspected 300 gallon chemical tank (SWMU 54), IDEM has given a verbal concurrence with due diligence and NFA with LUCs for SWMU 54, even though the tank was not found. Future investigation work is planned for the DWBG.

SWMUs NAAP-23 through NAAP-26, NAAP-26A, and NAAP-54 are included in the NECD LUCIP. LUCs at the DWBG have been implemented including no intrusive activities; and no residential, agricultural, and groundwater use.

5.3 TNT Manufacturing Area

The TNT-MA consists of SWMUs NAAP-37 through NAAP-47. This site was in operation from 1973 to 1974 and consists of TNT Production Lines 1, 2, 3, 4, and 5; TNT Wastewater and Handling Areas #1, #2, #3, #4, and #5; and the TNT Wastewater Treatment Facility. Media of concern included the soil and groundwater. Ground elevation is nearly flat. During operation, a toluene spill occurred once, and was reportedly cleaned up. Elevated concentrations of toluene have not been detected during groundwater monitoring at the TNT-MA.

In December 1991, a Site Inspection (SI) report was completed. According to the SI report, no analytes (excluding total metals) exceeded the health-based comparison values and there were no analytes selected as COCs in the soil. Low concentrations of explosives compounds, below health based comparison values, were detected in groundwater during the SI. It has been concluded, however, that no significant impact from past operations at this site have occurred.

The explosive part of the facility was cleaned by hot gas decontamination, which was concluded in January 1999 by TVA. The liquidation project was concluded in November 1999 by Earth Tech. No contaminated process equipment remains. In January 2006, IDEM issued the RCRA permit renewal including this site as NFA.

The TNT-MA has been remediated per the facility RCRA permit and is suitable for reuse as specified in the permit. See: NECD RCRA permit for facility ID #IN1210022272, November 2006 for additional information.

5.4 Construction Debris Dump (CDD)

The Construction Debris Dump (CDD) (SWMU NAAP-28) is on approximately 4.2 acres east of Little Raccoon Creek in the eastern portion of NECD and approximately 500 feet south of the CSL. Little is known about this disposal area, but various types of construction debris, particularly large chunks of broken concrete, were on and projecting from beneath the surface. Mounding in this area may have been the result of various waste materials being pushed together and consolidated by earth-moving equipment.

Surface and subsurface soil at this SWMU were identified as being contaminated with metals (arsenic and lead) and a poly-aromatic hydrocarbon (PAH) (benzo[a]pyrene). Lead, arsenic, and benzo(a)pyrene were detected at concentrations that pose risks to human health under future industrial land use, while lead also was identified as a COC for ecological receptors.

A Corrective Measures Study (CMS) for the CDD was completed in May 2003. The CMS considered the corrective measure objectives and the physical site conditions and constraints (i.e., presence of surface and subsurface debris and the need for creek bank stabilization) in order to develop corrective measure alternative for the CDD. Following a detailed analysis of the corrective measure alternatives, the CMS proposed capping as the recommended corrective measure alternative. The cap would prevent potential human and ecological exposures to the contaminated material and reduce contaminant migration through dispersion and transport by infiltrating rainwater. A decision document for the preferred corrective measure alternative (i.e., capping) for the CDD was reviewed and accepted by IDEM on June 26, 2003.

As part of the CMI at the CDD, a cap was placed over approximately 1.2 acres of contaminated soil. Clearing of the area for the cap construction began in September 2003. The last soil was placed in April 2004. Initial seeding of the cap was completed in April 2004 and final seeding occurred in August 2004 after minor deficiencies were corrected. The grass on the cap must be maintained and mowed as appropriate. The CDD Corrective Measures Implementation (CMI) Completion Report was finalized in March 2005. SWMU NAAP-28 is included in the LUCIP and LUCs have been implemented. Long Term Monitoring (LTM) of the surface water was required at the CDD to monitor impacts due to potential storm water/sediment runoff to Little Raccoon Creek. After collection of nine rounds of quarterly sampling, the Army and IDEM agreed to discontinue LTM at the CDD and all required remedial action at this SWMU is complete.

The property was not remediated to levels suitable for unrestricted use. The deed will include the following land use restrictions no intrusive activities, or residential or agricultural use. See:

- A. *Correspondence from IDEM regarding the RCRA Corrective Action Construction Debris Dump Remedial Decision Document, Newport Chemical Depot, Newport, Indiana, IDEM, June 26, 2003.*
- B. *Newport Chemical Depot, Land Use Control Implementation Plan, SAIC, October 2005.*

for additional information.

5.5 Chemical Plant

Chemical Agent VX was manufactured at the chemical plant from 1962 to 1968. The chemical plant area contains the following SWMUs 4 (Detox holding tank), 5 (Waste surge tank), NAAP 6 and 7 (K9 Basins), NAAP 10, 11, and 12. Three rounds of groundwater monitoring have been conducted at the chemical plant along with soil sampling. One polyaromatic hydrocarbon soil sample exceeded residential screening criteria. Elevated concentrations of methylphosphonic acid that exceed residential and industrial screening criteria have been detected in groundwater samples at the chemical plant. Groundwater monitoring at this location is ongoing.

The presence of these hazards on adjacent property does not present an unacceptable risk to human health and the environment because these sites are being monitored and cleaned up under the IRP and manufacturing and storage of explosives and chemical weapons in these areas has been discontinued.

6. ENVIRONMENTAL REMEDIATION AGREEMENTS

The following environmental orders/agreements are applicable to the property:

RCRA Hazardous Waste Permit, issued on January 5, 2006 (IDEM Hazardous Waste Management Permit; EPA identification number IN1210022272). All remediation activities on the property are complete or in place and operating properly and successfully (See Section 4.1 Environmental Remediation Sites). An Agreed Order shall be issued to replace the RCRA Hazardous Waste Permit prior to transfer. The deed will include a provision reserving the Army's right to conduct further remediation activities (Enclosure 7).

7. REGULATORY/PUBLIC COORDINATION

The U.S. EPA Region 5, the Indiana Department of Environmental Management (IDEM), and the public were notified of the initiation of this FOST. Regulatory/public comments received during the public comment period will be reviewed and incorporated, as appropriate. A copy of the regulatory/public comments and the Army Response will be included at Enclosures 10 & 11.

8. NATIONAL ENVIRONMENTAL POLICY ACT (NEPA) COMPLIANCE

The environmental impacts associated with the proposed transfer of the property have been analyzed in accordance with the National Environmental Policy Act (NEPA). The results of this analysis are documented in the Environmental Assessment, Newport Chemical Depot, TetraTech, 2011 (in preparation). The NEPA analysis identified the following encumbrances: asbestos-containing material, easements and rights-of-way, groundwater use prohibition, historic resources, land use restrictions, lead-based paint, remedial activities, and wetlands.

9. FINDING OF SUITABILITY TO TRANSFER

Based on the above information, I conclude that all removal or remedial actions necessary to protect human health and the environment have been taken and the property is transferable under CERCLA Section 120(h)(3). In addition, all Department of Defense requirements to reach a finding of suitability to transfer have been met, subject to the terms and conditions set forth in the attached Environmental Protection Provisions that shall be included in the deed for the property. The deed will also include the CERCLA 120(h)(3) Notice, Covenant, and Access Provisions and Other Deed Provisions. Finally, the hazardous substance notification (Table 2) shall be included in the deed as required under the CERCLA Section 120(h) and DOD FOST Guidance.



Thomas E. Lederle
Chief, Industrial Branch
Base Realignment and Closure Division

Enclosures

- Encl 1 -- Site Map of Property
- Encl 2 -- Environmental Documentation
- Encl 3 -- Table 1 -- Description of Property
- Encl 4 -- Table 2 -- Notification of Hazardous Substance Storage, Release, or Disposal
- Encl 5 -- Table 3 -- Notification of Petroleum Product Storage, Release, or Disposal
- Encl 6 -- CERCLA Notice, Covenant, and Access Provisions and Other Deed Provisions
- Encl 7 -- Environmental Protection Provisions
- Encl 8 -- Public Notice
- Encl 9 -- Responsiveness Summary

ENCLOSURE 1

Site Map of Property

ENCLOSURE 2

Environmental Documentation

Previous Relevant Environmental Investigations

Investigation	Reference
Water Quality Study	USAEHA 1975
Installation Assessment	USATHAMA 1979
Environmental Assessment of NAAP Operations	AARCOM 1980
Army Pollution Abatement Study	USAEHA 1981a
Management Plan for RCRA Ground Water Monitoring and Assessment Program	USAEHA 1981b
Delisting Petition	NAAP 1983
Hazardous Waste Management Special Study	USAEHA 1983
Investigation of Soil Contamination at the Open Burning Ground	USAEHA 1984
Geohydrologic Study	USAEHA 1985
Installation Assessment	EPIC 1985
Evaluation of Solid Wastes Management Units at NAAP	USAEHA 1986
Explosive Reactivity Testing Program	USAEHA 1987
SI Report-Night Soils Pits, TNT Manufacturing Area, Chemical Plant Decontaminated Waste Burial Ground, Little Raccoon Creek	Dames & Moore 1991b
RI Report – Red Water Ash Basins, Gypsum Sludge Basins/Pollution Control Center Retention Pond, RDX Burning Ground, RDX Manufacturing Area, Closed Sanitary Landfill	Dames & Moore 1991a
RI Report TNT Burning Ground	Dames& Moore 1991c
Inventory of Natural Areas and Rare Plant Species	Hedge & Bacone 1994
Endangered, Threatened, and Special Concern Fishes, Amphibians, Reptiles, and Mammals of NAAP	ISU 1994
Phase III RFI Report – RDX Manufacturing Area Surficial Soils	Versar 1998
RFI for SWMUs NAAP-27, NAAP-65 and Little Raccoon Creek	SAIC 2001b
Facility-wide RFI	SAIC 2003a
Long-term Monitoring at the TNT, BG, RDX-MA, DWBG	SAIC on-going
SWMU NAAP 6/7, Follow-on RFI	SAIC 2007
Final Historical Records Review	TLI 2007

ENCLOSURE 2 (cont.)

Environmental Documentation

Additional Environmental Documentation

1. A.T. Kearney, Inc. 1987. Preliminary Preview Report. U.S. Army Newport Facility, Newport, Indiana.
2. Chandler, C.R., and R.A. Weiss. 1994. Avifauna of the Newport Army Ammunition Plant with Emphasis on Endangered, Threatened and Candidate Species. Ball State University.
3. Dames & Moore. 1991a. Remedial Investigation Report: Red Water Ash Basins, Gypsum Sludge Basins/Pollution Control Center Retention Pond, RDX Burning Ground, RDX Manufacturing Area, Closed Sanitary Landfill, Newport Army Ammunition Plant. Prepared for the U.S. Army Toxic and Hazardous Materials Agency, Aberdeen Proving Ground, Maryland.
4. Dames & Moore. 1991b. Site Investigation Report of Night Soil Pits, TNT Manufacturing Area, Chemical Plant, Decontaminated Waste Burial Ground, and Little Raccoon Creek, Newport Army Ammunition Plant.
5. Dames & Moore. 1991c. Remedial Investigation Report, TNT Burning Ground, Newport Chemical Depot, Newport, Indiana.
6. EarthSource. 1999. "Wetlands Management Plan for Newport Chemical Depot, Newport, Indiana." Prepared for Mason & Hanger Corporation.
7. Earth Tech. 2002. Final Integrated Cultural Resources Management Plan for the Newport Chemical Depot, Indiana 2002-2006.
8. EDR (Environmental Database Resources, Inc.). 2006a. Radius Atlas with GeoCheck. NECD, Indiana.
9. EDR. 2006b. NEPA Check Report. NECD, Indiana.
10. EDR. 2006c. USGS Aerial Photography Priority 4 Package. NECD, Indiana.
11. EDR. 2006d. Historical Topographic Map Report. NECD, Indiana.
12. e2M (engineering-environmental Management, Inc.). 2002. Final CTT Range/Site Inventory Report, Newport Chemical Depot, Indiana.
13. ENTECH/SAIC Team. 1997. Newport Chemical Depot Facility-wide RCRA Facility Investigation. Final Sampling and Analysis Plan. Prepared for the U.S. Army Environmental Center, Aberdeen Proving Ground, Maryland.
14. EPIC (Environmental Photographic Interpretation Center). 1985. Installation Assessment for Newport Army Ammunition Plant. TS-PIC-85001. U.S. Environmental Protection Agency.
15. FMC (Food Machinery Corporation). 1967. FMC Corporation memorandum by Mr. Robert D. Brannon, dated June 29, 1967, Subject: "Memorandum regarding radioactive sealed leak test performed on the mine filling machines on June 27, 1967."

16. Hedge, C.L. and J.A. Bacone. 1994. Inventory of Natural Areas and Rare Plant Species within the Newport Army Ammunition Plant. Division of Nature Preserves, Indiana Department of Natural Resources.
17. IDEM (Indiana Department of Environmental Management). 2001. Correspondence from IDEM regarding the RCRA Corrective Action TNT-BG Decision Document, Newport Chemical Depot, Newport, Indiana.
18. IDEM. 2003a. Correspondence from IDEM regarding the RCRA Corrective Action Decontaminated Waste Burial Ground Remediation Decision Document, Newport Chemical Depot, Newport, Indiana.
19. IDEM. 2003b. Correspondence from IDEM regarding the RCRA Corrective Action Construction Debris Dump Remediation Decision Document, Newport Chemical Depot, Newport, Indiana.
20. IDEM. 2004a. Correspondence from IDEM regarding the NFA Memorandum for NECD SWMUs, Newport Chemical Depot, Newport, Indiana.
21. IDEM. 2004b. Agreed Order, Commissioner of the Department of Environmental Management (Complainant) vs. Newport Chemical Depot (Respondent), Case No. 2004-13720-H. July.
22. IDEM. 2005. Agreed Order, Commissioner of the Department of Environmental Management.
23. (Complainant) vs. Newport Chemical Depot (Respondent), Case No. 2005-14481-H. May 24, 2005.
24. IDEM. 2006. Federally Enforceable State Operating Permit (FESOP) Renewal, Office of Air Quality, Newport Chemical Depot, Newport, Indiana.
25. ISU (Indiana State University). 1994. Survey of Endangered, Threatened, and Special Concern Fishes, Amphibians, Reptiles, and Mammals of the Newport Army Ammunition Plant.
26. Mason & Hanger. 1993. Internal correspondence regarding weapons and ammunition safety from R.A. Stokes.
27. Mason & Hanger. 1994. Plant History through 1994.
28. Mason & Hanger. 1996. Letter from Mason & Hanger Plant Manager, D.A. Lichtenberger to Major William S. Schaff, Jr., NECD, regarding agricultural use, deer hunting program, and future land use of Newport Chemical Depot.
29. Mason & Hanger. 1997. 1996 PCB Annual Report. Newport Chemical Depot, Newport, Indiana.
30. Mason & Hanger. 2000. Correspondence from W.H. Rennels regarding internal audit of ammunition.
31. Mason & Hanger. 2001. E-mail communication from Tammy Haug, Mason & Hanger, to Lisa Jones-Bateman, SAIC.
32. Mason & Hanger. 2002. Communication from Tammy Haug regarding current agricultural use, deer hunting program, and NPDES permit of Newport Chemical Depot.

33. Mason & Hanger. 2003a. Personal interview between Ron Henton, Mason & Hanger Corporation, and Lisa Jones-Bateman and John Carter, SAIC.
34. Mason & Hanger. 2003b. Removal of PCB-Contaminated Concrete From Building 401A. Newport Chemical Depot, Newport, Indiana.
35. Mason & Hanger. 2005a. Newport Chemical Depot Hazardous Waste Partial Closure Plan for Building 713 3X Material Storage Area.
36. Mason & Hanger. 2005b. 2004 PCB Annual Report. Newport Chemical Depot, Newport, Indiana.
37. Mason & Hanger. 2005c. Spill Prevention, Control, and Countermeasures Plan, Newport Chemical Depot, Newport, Indiana.
38. Mason & Hanger. 2005d. Spill Contingency Plan. Newport Chemical Depot, Newport, Indiana.
39. Mason & Hanger. 2006a. Phillip Cox Comments On Draft ECP authored by USAEC.
40. Mason & Hanger. 2006b. Mike McKee e-mail to Tammy Haug dated January 10, 2006 regarding review of Draft ECP.
41. Mason & Hanger. 2006c. ECOP for the Proposed Transfer of Property from NECD to the United States Coast Guard.
42. Mason & Hanger. 2009. Spill Prevention Control and Countermeasures Plan.
43. Mason & Hanger. 2010. E-mail on Radon Survey.
44. NAAP (Newport Army Ammunition Plant). 1983. Petition to Amend 40 CFR Part 261. Miscellaneous correspondence.
45. NECD (Newport Chemical Depot). 1951. Engineering Drawing D-G-124-4. Plot Plan of Dana Plant Showing Joint Facilities. Sanitary-Storm-Ash Lines.
46. NECD. 1995. The Removal and Disposal of the TNT Facility, Newport, Indiana.
47. NECD. 1996. Facility History and Chronology, provided by Kevin Rudduck, NECD.
48. NECD. 2004. Environmental Baseline Survey for the Proposed Transfer of Hazardous Waste Storage Building, Facility Number 729A, Newport Chemical Depot, Newport, Indiana.
49. NECD. 2006. NECD RCRA permit #IN1210022272.
50. NECD. 2007. News Release: Newport Chemical Depot Reaches 50-Percent VX Destruction.
51. NECD. 2011. U.S. Army BRAC 2005 Environmental Condition of Property Report Update for FOST 1, Newport Chemical Depot – Indiana. January
52. Parsons. 2002. Stormwater Pollution Prevention Plan, Newport Chemical Agent Disposal Facility.
53. SAIC (Science Applications International Corporation). 1995. Corrective Measures Study, Newport Chemical Activity, Final Report.
54. SAIC. 2001a. Final Newport Chemical Depot Conceptual Design: Bioremediation of TNT Burning Ground.

55. SAIC. 2001b. RFI for SWMUs NAAP-27, NAAP-65, and Little Raccoon Creek, Newport Chemical Depot, Newport, Indiana.
56. SAIC. 2002. Final RDX Manufacturing Area Corrective Measures Study, Newport Chemical Depot, Newport, Indiana.
57. SAIC. 2003a. RCRA Facility Investigation Report, Final, Volumes 1 & 2, Newport Chemical Depot, Newport, Indiana.
58. SAIC. 2003b. Final Construction Debris Dump and Decontaminated Waste Burial Ground Corrective Measures Study, Newport Chemical Depot, Newport, Indiana.
59. SAIC. 2003c. RDX Manufacturing Area Corrective Measure Implementation Construction, Operation, and Maintenance Plan, Final. Newport Chemical Depot, Newport, Indiana.
60. SAIC. 2003c. TNT Burning Ground Groundwater Monitoring Program, Technical Memorandum. Newport Chemical Depot, Newport, Indiana.
61. SAIC. 2003d. TNT Burning Ground Groundwater Monitoring Program, Second Round of Sampling, Technical Memorandum. Newport Chemical Depot, Newport, Indiana.
62. SAIC. 2003e. Final Groundwater Technical Memorandum, West DWBG, Newport Chemical Depot, Newport, Indiana. Prepared for the U.S. Army Corps of Engineers.
63. SAIC. 2004a. NFA Memorandum, Final. Newport Chemical Depot, Newport, Indiana.
64. SAIC. 2004b. TNT Burning Ground CMI Closure Report, Final. Newport Chemical Depot, Newport, Indiana.
65. SAIC. 2005a. RDX Manufacturing Area Corrective Measure Implementation Completion Report, Draft. Newport Chemical Depot, Newport, Indiana.
66. SAIC. 2005b. Decontaminated Waste Burial Ground Corrective Measure Implementation Completion Report, Draft Final. Newport Chemical Depot, Newport, Indiana.
67. SAIC. 2005c. Construction Debris Dump Corrective Measure Implementation Completion Report, Draft Final. Newport Chemical Depot, Newport, Indiana.
68. SAIC. 2005d. Newport Chemical Depot, Land Use Control Implementation Plan.
69. SAIC. 2005e. TNT-CTS Removal Action Completion Report, Draft. Newport Chemical Depot, Newport, Indiana.
70. SAIC. 2007. Technical Memorandum, SWMUs NAAP-6 and NAAP-7, North Chemical Plant Area, Final. Newport Chemical Depot, Newport, Indiana.
71. SAIC. 2008. ECP Report – Newport Chemical Depot, IN. October.
72. SAIC. 2009. U.S. Army BRAC 2005 Site Inspection Report, Newport Chemical Depot, Newport, Indiana. November.
73. TetraTech. 2001. Integrated Natural Resources Management Plan 2001-2005.
74. TetraTech. 2010. Environmental Assessment Newport Chemical Depot, in preparation.
75. TLI (TLI Solutions). 2007. Final Historical Records Review, Newport Chemical Depot, Newport, Indiana.

76. Tribune Star. 2007. Article entitled, "Army Considers Nerve Agent Options after DuPont Exit," by Rick Callahan.
77. U.S. Army. 1998. Environmental Impact Statement: Pilot Testing of Neutralization/ Supercritical Water Oxidation of VX Agent at Newport Chemical Depot, Indiana.
78. USACE (U.S. Army Corps of Engineers). 2002. Spill Prevention, Control, and Countermeasures Plan, Newport Chemical Agent Disposal Facility.
79. USAEHA (U.S. Army Environmental Hygiene Agency). 1973. Solid Waste Survey Number 26-001-74. Newport Army Ammunition Plant, Indiana.
80. USAEHA. 1975. Water Quality Engineering Special Study No. 24-026-73/75, Water Quality Study. Newport Army Ammunition Plant: Newport, Indiana.
81. USAEHA. 1977. Installation Pesticide Management Program Survey No. 61-01518-77.
82. USAEHA. 1981a. U.S. Army Pollution Abatement Program Study, Installation of Monitoring Wells, Newport Army Ammunition Plant, Newport, Indiana.
83. USAEHA. 1981b. U.S. Army Management Plan for RCRA Groundwater Monitoring and Assessment Program, Newport Army Ammunition Plant, Indiana.
84. USAEHA. 1983. Phase 2, Hazardous Waste Management Special Study No. 39-26-0147-83. DARCOM Opening-Burning/Open Detonation Grounds Evaluation, Newport Army Ammunition Plant, Newport, Indiana, February 22 – March 4, 1982.
85. USAEHA. 1984. Investigation of Soil Contamination at the Open Burning Ground, Hazardous Waste Study No. 37-26-0326-84, Newport Army Ammunition Plant.
86. USAEHA. 1985. Geohydrologic Study No. 38-26-0470-85.
87. USAEHA. 1986. Evaluation of Solid Waste Management Units at Newport Army Ammunition Plant, Newport, Indiana. Ground-Water Consultation No. 38-26-1367-8b. U.S. Army Environmental Hygiene Agency, Aberdeen Proving Ground, Maryland.
88. USAEHA. 1987. Results for Newport Army Ammunition Plant, Newport, Indiana, AMC Testing Program.
89. USAEHA. 1988. Installation Pesticide Management Program Review No. 16-61-0356-88.
90. USAEHA. 1990. Pesticide Management Survey No 16-61-0540-90.
91. USATHAMA (U.S. Army Toxic and Hazardous Materials Agency). 1979. Installation Assessment of Newport Army Ammunition Plant, Records Evaluation Report No. 133.
92. USFWS (U.S. Fish and Wildlife Service). 2001. Wetlands Inventory Report, Newport Chemical Depot, Vermillion County, Indiana.
93. Versar. 1998. Phase III RFI Report, RDX Manufacturing Area, Surficial Soils, Newport Chemical Depot, Newport, Indiana. March 18.

ENCLOSURE 3

TABLE 1 – DESCRIPTION OF PROPERTY

Building Number and Property Description	ECP Study Section	Condition Category	Remedial Actions
Night Soil Pits	1	4	<p>The Night Soil Pits (NSP) (NAAP-038) are designated NFA with LUCs on excavation.</p> <p>Facility-wide RCRA Facility Investigation (RFI) groundwater sampling results from one up gradient and two down gradient wells indicate that site-related metals concentrations that were an order of magnitude higher than their background mean were detected only in down gradient well NSP-03. No VX-related compounds were detected in the groundwater during the Facility-wide RFI or during earlier Site Investigation (SI) activities. The reported disposal of decontaminated solid waste from the VX manufacturing process at the NSPs has not impacted the groundwater at this SWMU. A deed notice indicates the presence of the NSPs in this area. Based on these findings, the Army recommended no further action (NFA), other than implementation of land use controls (LUCs) for the NSPs. This recommendation was reviewed and accepted by IDEM. The land use restrictions at the NSPs prohibit excavation of soil or buried waste in the pit area.</p>
Building 722J 629 ft ² Saw Shed	1	1	None
733C 629 ft ² Admin Office/ Magazine Area	1	1	None
14171 1,603 ft ² Richmond Magazine 1	1	1	None
14172 1,603 ft ² Richmond Magazine 2	1	1	None
14173 1,603 ft ² Richmond Magazine 3	1	1	None
14174 1,603 ft ² Richmond Magazine 4	1	1	None
14175 1,603 ft ² Richmond Magazine 5	1	1	None
14176 1,603 ft ² Richmond Magazine 6	1	1	None

Building Number and Property Description	ECP Study Section	Condition Category	Remedial Actions
14177 1,603 ft ² Richmond Magazine 7	1	1	None
14178 1,603 ft ² Richmond Magazine 8	1	1	None
14179 1,603 ft ² Richmond Magazine 9	1	1	None
141710 1,603 ft ² Richmond Magazine 10	1	1	None
141711 1,603 ft ² Richmond Magazine 11	1	1	None
141712 1,603 ft ² Richmond Magazine 12	1	1	None
141713 1,603 ft ² Richmond Magazine 13	1	1	None
141714 1,603 ft ² Richmond Magazine 14	1	1	None
141715 1,603 ft ² Richmond Magazine 15	1	1	None
141716 1,603 ft ² Richmond Magazine 16	1	1	None
141717 1,603 ft ² Richmond Magazine 17	1	1	None
141718 1,603 ft ² Richmond Magazine 18	1	1	None
141719 1,603 ft ² Richmond Magazine 19	1	1	None
141720 1,603 ft ² Richmond Magazine 20	1	1	None

Building Number and Property Description	ECP Study Section	Condition Category	Remedial Actions
141721 1,603 ft ² Richmond Magazine 21	1	1	None
141722 1,603 ft ² Richmond Magazine 22	1	1	None
141723 1,603 ft ² Richmond Magazine 23	1	1	None
141724 1,603 ft ² Richmond Magazine 24	1	1	None
141725 1,603 ft ² Richmond Magazine 25	1	1	None
141726 1,603 ft ² Richmond Magazine 26	1	1	None
141727 1,603 ft ² Richmond Magazine 27	1	1	None
141728 1,603 ft ² Richmond Magazine 28	1	1	None
141729 1,603 ft ² Richmond Magazine 29	1	1	None
141730 1,603 ft ² Richmond Magazine 30	1	1	None
141731 1,603 ft ² Richmond Magazine 31	1	1	None
141732 1,603 ft ² Richmond Magazine 32	1	1	None
141733 1,603 ft ² Richmond Magazine 33	1	3	IDEM concurred with SI NFA recommendation
141734 1,603 ft ² Richmond Magazine 34	1	1	None

Building Number and Property Description	ECP Study Section	Condition Category	Remedial Actions
141735 1,603 ft ² Richmond Magazine 35	1	1	None
141736 1,603 ft ² Richmond Magazine 36	1	1	None
141737 1,603 ft ² Richmond Magazine 37	1	1	None
141738 1,603 ft ² Richmond Magazine 38	1	1	None
141739 1,603 ft ² Richmond Magazine 39	1	1	None
141740 1,603 ft ² Richmond Magazine 40	1	1	None
141741 1,603 ft ² Richmond Magazine 41	1	1	None
141742 1,603 ft ² Richmond Magazine 42	1	1	None
141743 1,603 ft ² Richmond Magazine 43	1	1	None
141744 1,603 ft ² Richmond Magazine 44	1	1	None
141745 1,603 ft ² Richmond Magazine 45	1	1	None
141746 1,603 ft ² Richmond Magazine 46	1	1	None
141747 1,603 ft ² Richmond Magazine 47	1	3	IDEM concurred with SI NFA recommendation
141748 1,603 ft ² Richmond Magazine 48	1	1	None

Building Number and Property Description	ECP Study Section	Condition Category	Remedial Actions
141749 1,603 ft ² Richmond Magazine 49	1	1	None
141750 1,603 ft ² Richmond Magazine 50	1	1	None
141751 1,603 ft ² Richmond Magazine 51	1	1	None
141752 1,603 ft ² Richmond Magazine 52	1	1	None
Agricultural Lease Areas	1	1	None
Carmack Cemetery	1	1	None
Juliet Cemetery	1	1	None
Walnut Hill Cemetery	1	1	None
Miller Cemetery	1	1	None
Building 701A	3	1	None
729C 4,048 ft ² Warehouse	3	1	None
729D 4,048 ft ² Warehouse	3	1	None
729E 4,048 ft ² Warehouse	3	1	None
Building 738A	3	1	None
1401C 7,796 ft ² Warehouse	3	1	None
Building 7705	3	1	None

Building Number and Property Description	ECP Study Section	Condition Category	Remedial Actions
A3200 1,046 ft ² Access Control Facility	3	1	None
A3301 300 ft ² Igloo	3	1	None
A3302 300 ft ² Igloo	3	1	None
A3303 300 ft ² Igloo	3	1	None
A3304 300 ft ² Igloo	3	1	None
A3305 300 ft ² Igloo	3	1	None
A3306 300 ft ² Igloo	3	1	None
A3307 300 ft ² Igloo	3	1	None
A3308 300 ft ² Igloo	3	1	None
Burson Cemetery	3	1	None
Sanitary Landfill	4	4	The Closed Sanitary Landfill (CSL) (NAAP-033) was covered with 3 feet of graded soil in the 1970s. LUCs are in place to prevent contact with groundwater and prohibit excavation. The site should not be used for residential or agricultural purposes.
RWABs	4	3	Risk from contaminants did not exceed regulatory targets. SWMUs NAAP-29 through NAAP-32 are included in the NECD NFA Memorandum. IDEM concurred with NFA for these SWMUs on January 9, 2004. These SWMUs do not require LUCs.
RDX-BG	4	3	Risks from site were below regulatory targets. The site was included in the NECD NFA Memorandum. IDEM concurred with NFA for the site on January 9, 2004. The site does not require and LUCs.

Building Number and Property Description	ECP Study Section	Condition Category	Remedial Actions
OCMCDA	4	3	Risks from site were below regulatory targets. The site was included in the NECD NFA Memorandum. IDEM concurred with NFA for the site on January 9, 2004. The site does not require and LUCs.
GSBs	4	4	Human health risk assessment for the GSBs indicates cancer risks and non-cancer HIs exceeding targets for the exposure of residents to groundwater in the shallow unsaturated zone. However, there is neither current nor future feasible use of the sampled shallow groundwater due to poor yield and low transmissivity. Groundwater modeling results indicate that iron and manganese would not be present in the nearest creek at concentrations above background for up to 500 years. In addition, the combined non-cancer HI for the produce consumer is above the target. Based on this rational, NFA, other than implementation of LUCs to restrict residential and agricultural land use at the GSBs has been granted.
PCCRP	4	4	No risks were calculated for soil at the PCCRP and the risks due to groundwater exposure at the PCCRP are the same as for the GSBs (see above table entry) because the groundwater underlying these two areas was treated as a single exposure unit. Based on the rational presented NFA, other than implementation of LUCs to restrict residential land use at the PCCRP, has been granted.
224B 3,213 ft ² Warehouse	4	1	None
Prairie Restoration Areas	4	1	None
Agricultural Lease Areas	4	1	None
Wooded Areas	4	1	None
729 800 ft ² TNT Pollution Control Are Maintenance Shop	5	1	None
3001 9,644 ft ² Acid QA Lab & Office (TNT Lab/Office)	5	1	None
3005 9,264 ft ² Maintenance Warehouse	5	1	None

Building Number and Property Description	ECP Study Section	Condition Category	Remedial Actions
3022 699 ft ² Acid Manufacturing Plant	5	1	None
4011 15,093 ft ² Heat Plant Building	5	1	None
4123 2,295 ft ² Water Supply Building	5	1	None
4261 Water Tank	5	1	None
6192 3,300 ft ² Acid Manufacturing Plant	5	1	None
TNT-MA Acid Area	5	3	The TNT Acid Production Area is within the TNT-MA. The SWMUs associated with the TNT Acid Production Area are SWMUs NAAP-56 through NAAP-63. These sites were in operation from 1971 to 1974 and include an Acid Tank Farm Drain, a Sulfur and Ammonia Unloading Area Drain, a Utilities and Shop Area Drain, TNT Laboratory Drains, TNT Acid Laboratory Drains, NAC and Denitration (DN) Drains, AOP Facility Drains and SAR Drains. There is no history of releases from these areas. The 1993 permit issued by IDEM stated that NFA was necessary at the site. In January 2006, IDEM issued the RCRA permit renewal including this site as NFA.
Agricultural Lease Areas	5	1	None
104G 3,161 ft ² Warehouse	6	1	None
121A 23,040 ft ² Warehouse	6	1	None
121B 23,040 ft ² Warehouse	6	1	None
121C 23,040 ft ² Warehouse	6	1	None

Building Number and Property Description	ECP Study Section	Condition Category	Remedial Actions
223A 80,600 ft ² Warehouse	6	1	None
227A 4,500 ft ² Warehouse (Tool Crib)	6	1	None
227B 4,500 ft ² Warehouse	6	1	None
227C 4,500 ft ² Warehouse	6	1	None
227D 4,500 ft ² Warehouse	6	1	None
255A 2,032 ft ² Warehouse	6	1	None
7700 39,031 ft ² Administration	6	1	None
7702 755 ft ² Vehicle Storage	6	1	None
Building TC095	6	1	None
6053 64 ft ² STP	7	1	None
Agricultural Lease Areas	7	1	None
DI/SY	7	4	The Demilitarization Incinerator/Scrap Yard (DI/SY) (SWMU NAAP-65) was designated NFA with LUCs including no excavation, residential use, agricultural use, or groundwater use.
MCD	7	4	The Memorial Chapel RDX Dump (MCD) (SWMU NAAP-28A) contains various types of construction debris Ecological risks to terrestrial species from exposure to metals COCs in soil were expected to be low. Human health risks did not exceed targets identified for soil or groundwater at the MCD, with the exception of produce consumer exposure to copper. Although copper was identified as the COC for the produce consumer, no further investigation or remediation was

Building Number and Property Description	ECP Study Section	Condition Category	Remedial Actions
			recommended to address this risk based on the assumption that future use of land for crop growing is unlikely, and LUCs would be implemented to ensure that the use of the land for agricultural purposes is prevented. The U.S. Army's recommendation was reviewed and approved by IDEM. SWMU NAAP-28A is included in the NFA Memorandum and IDEM concurred with NFA for the MCD in January 2004. SWMU NAAP-28A also is included in the NECD LUCIP and LUCs, including no intrusive activities or agricultural use, have been implemented.
RDX-MA Acid Area (SWMU NAAP-3A)	8	3	SI complete; listed as NFA in RCRA permits
CPRBs (SWMUs NAAP-10 through NAAP-12)	8	4	Received waste from heavy water and VX production; RI and RFI complete; LUCs in place; listed as NFA in RCRA permit.
Removed USTs (SWMU NAAP-66)	8	2	The USTs were in operation from 1941 to 1990. This SWMU represents four different locations throughout the installation where five USTs were formerly located. The tanks were removed by the installation in 1990, under the oversight of IDEM. During the process it was discovered that the tanks had leaked. The contaminated soil was remediated. An RFI assessment was completed in January 1998 and submitted to EPA, Region 5. Region 5 approved the assessment report in October 1998. According to the 2005 NECD RCRA permit, a determination of NFA was granted to this site.
Waste Oil Tank (SWMU NAAP-53)	8	4	AST formerly located near Building 716A had leaked; contaminated soil was removed; listed as NFA in RCRA permit.
CPAB (SWMU NAAP-67)	8	4	Historically used to accept coal ash from Building 401A Power House operations; RFI complete; LUCs in place; listed as NFA in RCRA permit.
PHCP (SWMU NAAP-69)	8	3	Coal and coal slag stored on ground near Building 401A.
Fuel oil spill at the former railroad near West Chemical Plant (Southeast Corner of Former Building 103)	8	2	Fuel oil released to the environment; remediation occurred.
Leaking 1,000 gallon UST in the Southern Portion of the RDX Acid Area Discovered in 2007	8	2	Petroleum release to the environment; soil and groundwater sampling was conducted.
146 1,068 ft ² Magazine	8	1	None

Building Number and Property Description	ECP Study Section	Condition Category	Remedial Actions
147 1,068 ft ² Magazine	8	1	None
402A 59,428 ft ² Reservoir	8	1	None
412A 5,869 ft ² Reservoir Pump House	8	1	None
704A 1,563 ft ² Eng Service Office	8	1	None
707E 150 ft ² Boiler Room	8	1	None
707BB 3,200 ft ² Office Building	8	1	None
707CC 3,814 ft ² Guard Headquarters	8	1	None
713B 15,410 ft ² Warehouse	8	1	None
714A 6,497 ft ² Material Shed	8	1	None
715A 2,700 ft ² Engineering/Housing Maintenance Shop	8	1	None
716 3,600 ft ² Warehouse	8	1	None
716F 840 ft ² Boiler House	8	1	None
725A 11,392 ft ² Vehicle Parking and Storage	8	1	None
726A 124 ft ² Storage Shed	8	1	None

Building Number and Property Description	ECP Study Section	Condition Category	Remedial Actions
726B 124 ft ² Storage Shed	8	1	None
726D 1,200 ft ² Storage Shed	8	1	None
733K 12,800 ft ² Emergency Vehicle Storage & Training Building	8	1	None
739A 4,094 ft ² Warehouse	8	1	None
Agricultural Lease Areas	8	1	None
Agricultural Lease Area 232.4 acres	9	1	None
Agricultural Lease Area Southern two thirds (Study Section 10 total area 680 acres)	10	1	None
Former National Guard Training Area, northern part (Study Section 10 total area 680 acres)	10	1	None
Wooded Area 404.1 acres	11	1	None
Wooded Areas with some agricultural land 41.6 acres	12	1	None
Study Section 13 Raney® wells and 3 associated buildings (Study Area 13 total area 71.2 acres)	13	1	None

Category 1: Areas where no release or disposal of hazardous substances or petroleum products has occurred. (including no migration of these substances from adjacent areas)

Category 2: Areas where only release or disposal of petroleum products has occurred.

Category 3: Areas where release, disposal, and/or migration of hazardous substances has occurred, but at concentrations that do not require a removal or remedial response.

Category 4: Areas where release, disposal, and/or migration of hazardous substances has occurred, and all removal or remedial actions to protect human health and the environment have been taken.

ENCLOSURE 4

TABLE 2 – NOTIFICATION OF HAZARDOUS SUBSTANCE STORAGE, RELEASE OR DISPOSAL

Building Number	Name of Hazardous Substance(s)	Date of Storage, Release, or Disposal	Remedial Actions
Building 716A	Waste oil, solvents and PCBs	A waste oil tank near Building 716A is designated at SWMU NAAP-53. The 1,000-gallon tank contained used oil, solvents and PCBs the tank was managed as a hazardous waste tank until it underwent clean closure in 1993.	Tank removal and contaminated soil excavation were completed in February 1993. An IDEM letter dated October 14, 1993 states that IDEM received NECD's certification dated April 23, 1993, for partial closure for the 1,000-gallon waste oil tank. With the receipt of this certification, partial closure was completed as required by 40 CFR 265 Subpart G. According to the 2005 NECD RCRA permit, a determination of NFA was granted to this site.
Building 729A	PCB containing oil	In October 1994, a 55-gallon drum containing transformer oil with between 50 and 500 ppm PCBs ruptured. Approximately 5 gallons of oil spilled on the floor. The floor was concrete coated with epoxy and was impervious.	The spill was cleaned up and confirmation samples demonstrated that the cleanup operation was sufficient to comply with 40 CFR Part 761.
<p>* The information contained in this notice is required under the authority of regulations promulgated under section 120(h) of the Comprehensive Environmental Response, Liability, and Compensation Act (CERCLA or 'Superfund') 42 U.S.C. §9620(h). This table provides information on the storage of hazardous substances for one year or more in quantities greater than or equal to 1,000 kilograms or the hazardous substance's CERCLA reportable quantity (whichever is greater). In addition, it provides information on the known release of hazardous substances in quantities greater than or equal to the substances CERCLA reportable quantity. See 40 CFR Part 373.</p>			

ENCLOSURE 5

TABLE 3 – NOTIFICATION OF PETROLEUM PRODUCT STORAGE, RELEASE, OR DISPOSAL

Building Number	Name of Petroleum Product(s)	Date of Storage, Release, or Disposal	Remedial Actions
Underground Storage Tanks			
A3200 – Access Control Facility	Diesel 1,000 gallon	Tank Installed 2002	UST is Active
3005 – Maintenance Warehouse	Fuel Oil 550 gallon	Tank Installed 1992	Closed January 2002
706 – Maintenance Shop	Gasoline 1,000 gallon	Tank Installed 1941	Closed 1990
710 - Warehouse	Diesel 3,000 gallon	Tank Installed 1941	Removed 1990
710 - Warehouse	Gasoline 8,000 gallon	Tank Installed 1941	Removed 1990
716A – Vehicle Maintenance Shop	Gasoline / Waste Oil 1,000 gallon	Tank Installed 1941	Closed 1989/removed
716A – Vehicle Maintenance Shop	Gasoline 10,000 gallon	Tank Installed 1993	UST is Active
716A – Vehicle Maintenance Shop	Diesel 10,000 gallon	Tank Installed in 1993	UST is Active
716A – Vehicle Maintenance Shop	Gasoline 12,000 gallon	Tank Installed 1972	Closed October 1994
716A – Vehicle Maintenance Shop	Gasoline 10,000 gallon	Tank Installed 1941	Closed December 1989

Building Number	Name of Petroleum Product(s)	Date of Storage, Release, or Disposal	Remedial Actions
723A – Chemical Operations	Fuel Oil 1,000	Tank Installed 1981	Removed
Aboveground Storage Tanks			
4011 – Heat Plant Building	#2 Fuel Oil 500,000 gallon	Not available	Removed in 1981.
4011 – Heat Plant Building	#2 Fuel Oil 500,000 gallon	Not available	Removed in 1981.
710 - Warehouse	Diesel 480 gallon	Not available	AST is active
412A – Reservoir Pump House	Fuel Oil 250 gallon	Not available	Removed
412A – Reservoir Pump House	Diesel 225 gallon	Not available	AST is active
716A – Vehicle Maintenance Shop	Diesel 370 gallon	Not available	Removed
716A – Vehicle Maintenance Shop	Ethylene glycol 300 gallon	Not available	Removed
733 K – Emergency Vehicle Storage & Training Building	Diesel 240 gallon	Not available	AST is active
Non-UST/AST Storage			
2500 kilovolt (KV) Main Substation Transformer	Transformer Oil 1,062 gallon	Not available	Still in use

Building Number	Name of Petroleum Product(s)	Date of Storage, Release, or Disposal	Remedial Actions
412A Reservoir Firewater Pump Transformer	Transformer Oil 300 gallon	Not available	Still in use
6173 Sewage Treatment Plant Transformer	Transformer Oil 300 gallons	Not available	Still in use
Area 3300 Substation Transformer	Transformer Oil 172 gallons	Not available	Still in use
405A Substation Transformer 69 KV Oil Containing Breaker (OCB)	Transformer Oil 60 gallons	Not available	Still in use
405A Substation 12.47 KV OCB substation transformer	Transformer Oil 60 gallons	Not available	Still in use
Transformer in drum repack facility (may be gone)	Transformer Oil 240 gallons	Not available	Still in use
Booster pump station transformer	Transformer Oil 140 gallons	Not available	Still in use
710 Crane 1152	Hydraulic Oil 88 gallons	Not available	Still in use
710 Excavator 1120	Hydraulic Oil 90 gallons	Not available	Still in use
725A Emergency generator, unit 1979	Diesel Fuel 100 gallons	Not available	Still in use
716D Hydraulic power unit	Hydraulic Oil 70 gallons	Not available	Still in use

Building Number	Name of Petroleum Product(s)	Date of Storage, Release, or Disposal	Remedial Actions
729B	Used oil or oil/water mixture 8 each 55-gallon drums	Not available	Removed
716A	Used oil 4 each 55-gallon drums	Not available	Removed
716A	Automatic transmission fluid 1 each 55-gallon drum	Not available	Removed
716D, 714A or 725A	Kerosene 2 each 55-gallon drums	Not available	Removed
714A	Transformer Oil 4 each 55-gallon drums	Not available	Removed
717A	Used oil 3 each 55-gallon drums	Not available	Removed
733K	Used oil/water mixture 2 each 55-gallon drums	Not available	Removed
Day tank for Emergency Generator Building	Diesel Fuel 100 gallons	Not available	Removed

ENCLOSURE 6

CERCLA NOTICE, COVENANT, AND ACCESS PROVISIONS AND OTHER DEED PROVISIONS

The following CERCLA Notice, Covenant, and Access Provisions, along with the Other Deed Provisions, will be placed in the deed in a substantially similar form to ensure protection of human health and the environment and to preclude any interference with ongoing or completed remediation activities.

1. CERCLA NOTICE

For the Property, the Grantor provides the following notice, description, and covenant:

A. Pursuant to section 120(h)(3)(A)(i)(I) and (II) of the Comprehensive Environmental Response, Compensation, and Liability Act of 1980 (42 U.S.C. §9620(h)(3)(A)(i)(I) and (II)), available information regarding the type, quantity, and location of hazardous substances and the time at which such substances were stored, released, or disposed of, as defined in section 120(h), is provided in Exhibit 4 [**The FOST Table 2 – Hazardous Substance, Storage, Release and Disposal should be included as a deed exhibit.**], attached hereto and made a part hereof. Additional information regarding the storage, release, and disposal of hazardous substances on the property has been provided to the Grantee, receipt of which the Grantee hereby acknowledges. Such additional information includes, but is not limited to, the following documents: SAIC, *Final ECP Report – Newport Chemical Depot, Newport, Indiana*, October 2008; SAIC, *U.S. Army BRAC 2005 Environmental Condition of Property Report Update for FOST 1, Newport Chemical Depot – Indiana*. December 2010; and Finding of Suitability to Transfer (FOST), Newport Chemical Depot, Categories 1, 2, 3 and 4 Parcels, Vermillion County, Indiana, January 2011.

B. Pursuant to section 120(h)(3)(A)(i)(III) of the Comprehensive Environmental Response, Compensation, and Liability Act of 1980 (42 U.S.C. §9620(h)(3)(A)(i)(III)), a description of the remedial action taken, if any, on the property is provided in Exhibits 3 and 4 [**The FOST Table 1 Description of Property and Table 2 – Hazardous Substance, Storage, Release and Disposal should be included as an exhibit in the final deed**], attached hereto and made a part hereof. Additional information regarding the remedial action taken, if any, has been provided to the Grantee, receipt of which the Grantee hereby acknowledges. Such additional information includes, but is not limited to, the following documents: SAIC, *Final ECP Report – Newport Chemical Depot, Newport, Indiana*, October 2008; SAIC, *U.S. Army BRAC 2005 Environmental Condition of Property Report Update for FOST 1, Newport Chemical Depot – Indiana*. December 2010.

2. CERCLA COVENANT

Pursuant to section 120(h)(3)(A)(ii) and (B) of the Comprehensive Environmental Response, Compensation, and Liability Act of 1980 (42 U.S.C. §9620(h)(3)(A)(ii) and (B)), the United States warrants that -

A. All remedial action necessary to protect human health and the environment with respect to any hazardous substance identified pursuant to section 120(h)(3)(A)(i)(I) of the Comprehensive Environmental Response, Compensation, and Liability Act of 1980 remaining on the property has been taken before the date of this deed, and

B. Any additional remedial action found to be necessary after the date of this deed shall be conducted by the United States.

This warranty shall not apply in any case in which the person or entity to whom the property is transferred is a potentially responsible party with respect to such property. For purposes of this warranty, Grantee shall not be considered a potentially responsible party solely due to the presence of a hazardous substance remaining on the property on the date of this instrument, provided that Grantee has not caused or contributed to a release of such hazardous substance.

3. RIGHT OF ACCESS

A. Pursuant to section [120(h)(3)(A)(iii)] of the Comprehensive Environmental Response, Compensation, and Liability Act of 1980 (42 U.S.C. §[9620(h)(3)(A)(iii)]), the United States retains and reserves a perpetual an assignable easement and right of access on, over, and through the property, to enter upon the property in any case in which an environmental response action or corrective action is found to be necessary on the part of the United States, without regard to whether such environmental response action or corrective action is on the Property or on adjoining or nearby lands. Such easement and right of access includes, without limitation, the right to perform any environmental investigation, survey, monitoring, sampling, testing, drilling, boring, coring, test-pitting, installing monitoring or pumping wells or other treatment facilities, response action, corrective action, or any other action necessary for the United States to meet its responsibilities under applicable laws and as provided for in this instrument. Such easement and right of access shall be binding on the Grantee, its successors and assigns, and shall run with the land.

B. In exercising such easement and right of access, the United States shall provide the Grantee or its successors or assigns, as the case may be, with reasonable notice of its intent to enter upon the Property and exercise its rights under this covenant, which notice may be severely curtailed or even eliminated in emergency situations. The United States shall use reasonable means, but without significant additional costs to the United States, to avoid and to minimize interference with the Grantee's and the Grantee's successors' and assigns' quiet enjoyment of the Property. At the completion of said work, the work site shall be reasonably restored. Such easement and right of access includes the right to obtain and use utility services, including water, gas, electricity, sewer, and communications services available on the Property at a reasonable charge to the United States. Excluding the reasonable charges for such utility services, no fee,

charge, or compensation will be due the Grantee nor its successors and assigns, for the exercise of the easement and right of access hereby retained and reserved by the United States.

C. In exercising such easement and right of access, neither the Grantee nor its successors and assigns, as the case may be, shall have any claim at law or equity against the United States or any officer, employee, agent, contractor of any tier, or servant of the United States based on actions taken by the United States or its officers, employees, agents, contractors of any tier, or servants pursuant to and in accordance with this covenant, provided that nothing in this paragraph shall be considered as a waiver by the Grantee and its successors and assigns of any remedy available to them under the Federal Tort Claims Act. In addition, the Grantee, its successors and assigns, shall not interfere with any response action or corrective action conducted by the Grantor on the Property.

4. "AS IS"

A. The Grantee acknowledges that it has inspected or has had the opportunity to inspect the Property and accepts the condition and state of repair of the subject Property. The Grantee understands and agrees that the Property and any part thereof is offered "AS IS" without any representation, warranty, or guaranty by the Grantor as to quantity, quality, title, character, condition, size, or kind, or that the same is in condition or fit to be used for the purpose(s) intended by the Grantee, and no claim for allowance or deduction upon such grounds will be considered.

B. No warranties, either express or implied, except as provided under applicable law and under Paragraphs 3 and 4 of the Environmental Protection Provisions herein, are given with regard to the condition of the Property, including, without limitation, whether buildings or structures on the Property do or do not contain asbestos or lead-based paint. The Grantee shall be deemed to have relied solely on its own judgment in assessing the overall condition of all or any portion of the Property, including, without limitation, any asbestos, lead-based paint in buildings or structures, or other conditions on the Property. The failure of the Grantee to inspect or to exercise due diligence to be fully informed as to the condition of all or any portion of the Property offered, will not constitute grounds for any claim or demand against the United States.

C. Nothing in this "AS IS" provision will be construed to modify or negate the Grantor's obligation under the CERCLA Covenant or any other statutory obligations.

5. HOLD HARMLESS

A. To the extent authorized by law, the Grantee, its successors and assigns, covenant and agree to indemnify and hold harmless the Grantor, its officers, agents, and employees from (1) any and all claims, damages, judgments, losses, and costs, including fines and penalties, arising out of the violation of the NOTICES, USE RESTRICTIONS, AND RESTRICTIVE COVENANTS in this Deed by the Grantee, its successors and assigns, and (2) any and all claims, damages, and judgments arising out of, or in any manner predicated upon, exposure to asbestos, lead-based paint in buildings or structures, or other condition on any portion of the Property after the date of

conveyance, except with regard to claims, damages and judgments arising out of acts or omissions of the successors or assigns of Grantee.

B. The Grantee, its successors and assigns, covenant and agree that the Grantor shall not be responsible for any costs associated with modification or termination of the NOTICES, USE RESTRICTIONS, AND RESTRICTIVE COVENANTS in this Deed, including without limitation, any costs associated with additional investigation or remediation of asbestos, lead-based paint in buildings or structures, or other condition on any portion of the Property. Except with regard to recording or filing fees, this paragraph will not be applicable to use restrictions or restrictive covenants that may require modification or termination as a result of remediation activities conducted by the Grantor.

C. Nothing in this Hold Harmless provision will be construed to modify or negate the Grantor's obligation under the CERCLA Covenant or any other statutory obligations.

6. POST-TRANSFER DISCOVERY OF CONTAMINATION

A. If an actual or threatened release of a hazardous substance or petroleum product is discovered on the Property after the date of conveyance, Grantee, its successors or assigns, shall be responsible for such release or newly discovered substance unless Grantee is able to demonstrate that such release or such newly discovered substance was due to Grantor's activities, use, or ownership of the Property. If the Grantee, its successors or assigns discover such hazardous substance and believe it is due to the Grantor's activities, use or ownership of the Property, Grantee, its successors or assigns will immediately secure the site and notify the Grantor of the existence of the hazardous substances, and Grantee, its successors or assigns will not further disturb such hazardous substances without the written permission of the Grantor.

B. Grantee, its successors and assigns, as consideration for the conveyance of the Property, agree to release Grantor from any liability or responsibility for any claims arising solely out of the release of any hazardous substance or petroleum product on the Property occurring after the date of the delivery and acceptance of this Deed, where such substance or product was placed on the Property by the Grantee, or its successors, assigns, employees, invitees, agents or contractors, after the conveyance. This paragraph shall not affect the Grantor's responsibilities to conduct response actions or corrective actions that are required by applicable laws, rules and regulations, or the Grantor's indemnification obligations under applicable laws.

7. ENVIRONMENTAL PROTECTION PROVISIONS

The Environmental Protection Provisions are at Exhibit 8, which is attached hereto and made a part hereof. The Grantee shall neither transfer the property, lease the property, nor grant any interest, privilege, or license whatsoever in connection with the property without the inclusion of the Environmental Protection Provisions contained herein, and shall require the inclusion of the Environmental Protection Provisions in all further deeds, easements, transfers, leases, or grant of any interest, privilege, or license.

ENCLOSURE 7

ENVIRONMENTAL PROTECTION PROVISIONS

The following conditions, restrictions, and notifications will be attached, in a substantially similar form, as an exhibit to the deed and be incorporated therein by reference in order to ensure protection of human health and the environment.

1. LAND USE RESTRICTIONS

A. The United States Department of the Army has undertaken careful environmental study of the Property and concluded that the land use restrictions set forth below are required to ensure protection of human health and the environment. The Grantee, its successors or assigns, shall not undertake nor allow any activity on or use of the property that would violate the land use restrictions contained herein.

(1) Residential Use Restriction. The Grantee, its successors and assigns, shall use the following areas of the Property solely for commercial or industrial activities and not for residential purposes: Gypsum Sludge Basins (GSBs) and Pollution Control Center Retention Pond (PCCRP); Closed Sanitary Landfill (CSL); Demilitarization Incinerator/ Scrap Yard (DY/SI); Basins 30007, 30008, and 30009; Chemical Plant Coal Ash Basin (CPAB), and Asbestos Burial Areas 1) east of the Memorial Chapel Dump, 2) West of the Sewage Treatment Plant, and 3) east of the Pine Trees and west of 1st Street. These areas are more particularly described in Exhibit _____ (include a map or parcel description precisely identifying these areas). For purposes of this provision, residential use includes, but is not limited to, single family or multi-family residences; child care facilities; and nursing home or assisted living facilities; and any type of educational purpose for children/young adults in grades kindergarten through 12.

(2) Groundwater Restriction. Grantee is hereby informed and acknowledges that the groundwater under Property has contamination related to industrial activities on the Property. Groundwater monitoring wells were installed and samples collected in areas of the facility identified in the RCRA permit as having possible groundwater issues. Contaminants detected in these areas include volatile organic compounds (VOCs), semi-volatile organic compounds (SVOCs), site related metals, explosives, and polynuclear aromatic hydrocarbons (PAHs). Contaminants detected in the groundwater in a particular area were dependent on manufacturing activities or material disposal in that area, all contaminant types were not detected in all areas. In some of the areas where samples were collected, the concentrations detected were at relatively low levels and were determined not to pose an unacceptable risk to human health and the environment, groundwater use restrictions were not imposed in these areas. The groundwater contamination detected that does potentially pose an unacceptable risk is limited to industrial areas and areas used for waste disposal on the Property. The Grantee, its successors and assigns, shall not access or use ground water underlying the following areas of the Property: CSL; DY/SI; Basins 30007, 30008, and 30009; and CPAB for any purpose without the prior written approval of United States Department of the Army, the Indiana Department of Environmental Management (IDEM) and the

Environmental Protection Agency (EPA), Region 5. These areas are more particularly described in Exhibit _____ (include a map or parcel description precisely identifying these areas). For the purpose of this restriction, "ground water" shall have the same meaning as in section 101(12) of the Comprehensive Environmental Response, Compensation and Liability Act (CERCLA).

(3) Landfill Restriction. The Property has several non-hazardous waste landfills (“Non-Hazardous Waste Landfill Parcels”). The Grantee, its successors and assigns, shall not conduct or permit others to conduct any excavation activities (i.e. digging, drilling, or any other excavation or disturbance of the land surface or subsurface) or other activities, which may damage the Non-Hazardous Waste Landfill Parcels soil cover and liners. A site map depicting the location of the Non-Hazardous Waste Landfill Parcels is provided as Exhibit _____ (Site Map of Property).

(4) Agricultural Restriction. The Grantee, its successors and assigns, shall use the following areas of the Property for commercial or industrial activities and not for agricultural purposes: GSBs; CSL; DY/SI, Basins 30007, 30008, and 30009; CPAB, and Asbestos Burial Areas 1) east of the Memorial Chapel Dump, 2) West of the Sewage Treatment Plant, and 3) east of the Pine Trees and west of 1st Street. These areas are more particularly described in Exhibit _____ (include a map or parcel description precisely identifying these areas). For the purposes of this provision, agricultural use includes, but is not limited to raising crops, keeping orchards, keeping vineyards or grazing animals.

(5) Endangered Species Restriction. The Indiana Bat (*Myotis sodalist*), a federally endangered species, has been found at NECD. The Grantee, its successors and assigns, and every successor in interest to the Property, or any part thereof, shall protect this species and its habitat that is located within the boundary of the Property. Additional covenants for the protection of the Indiana bat and its habitat located within the Property area are specified in the US Fish and Wildlife Service response to the Biological Assessment and are to be included in the final Deed.

B. Modifying Restrictions. Nothing contained herein shall preclude the Grantee, its successors or assigns, from undertaking, in accordance with applicable laws and regulations and without any cost to the Grantor, such additional action necessary to allow for other less restrictive use of the Property. Prior to such use of the Property, Grantee shall consult with and obtain the approval of the Grantor, and, as appropriate, the State or Federal regulators, or the local authorities. Upon the Grantee’s obtaining the approval of the Grantor and, as appropriate, state or federal regulators, or local authorities, the Grantor agrees to record an amendment hereto. This recordation shall be the responsibility of the Grantee and at no additional cost to the Grantor.

C. Submissions. The Grantee, its successors and assigns, shall submit any requests to modifications to the above restrictions to Grantor and Indiana Department of Environmental Management (IDEM) and the Environmental Protection Agency (EPA), Region 5 by first class mail, postage prepaid, addressed as follows:

- a. Grantor – Ms. Carolyn Jones
Office of the Assistant Chief of Staff
for Installation Management
ATTN: BRAC Division (DAIM-ODB)

600 Army Pentagon
Washington, DC 20310-0600

b. Environmental Protection Agency

Mr. Todd Gmitro, USEPA (Region 5)

c. Indiana Department of Environmental Management

Mr. Doug Griffin

2. NOTICE OF THE POTENTIAL PRESENCE OF MUNITIONS AND EXPLOSIVES OF CONCERN (MEC)

A. The Grantee is hereby notified that due to the former use of the Property as a military installation, the Property may contain munitions and explosives of concern (“MEC”). The term MEC means specific categories of military munitions that may pose unique explosives safety risks and includes: (1) Unexploded ordnance (“UXO”), as defined in 10 U.S.C. §101(e)(5); (2) Discarded military munitions (“DMM”), as defined in 10 U.S.C. §2710(e)(2); or (3) Munitions constituents (e.g., TNT, HMX, RDX), as defined in 10 U.S.C. §2710(e)(3), present in high enough concentrations to pose an explosive hazard.

B. The Grantor represents that, to the best of its knowledge, no MEC is currently present on the Property. Notwithstanding the Grantor’s determination, the parties acknowledge that there is a possibility that MEC may exist on the Property. In the event the Grantee, its successors and assigns, should discover any MEC on the Property, they should immediately stop any intrusive or ground-disturbing work in the area or in any adjacent areas and shall not attempt to disturb, remove or destroy it, but shall immediately contact the nearest County Sheriff or local law enforcement agency who will, if needed, contact the nearest Department of Defense Explosive Ordnance Disposal (“EOD”) unit. Appropriate Grantor or Grantor designated explosive ordnance personnel will be dispatched promptly to dispose of such MEC at no expense to the Grantee, its successors or assigns. The Grantee, its successors or assigns, shall: (a) cooperate with the Grantor with regard to the location of and removal of MEC from the Property, provided such cooperation does not require the Grantee, or its successors or assigns, to incur any non-reimbursed direct costs, (b) notify the Grantor as soon as reasonably possible after the discovery of any MEC by the Grantee, or its successors and assigns, and (c) take no actions regarding MEC discovered on the Property, except as may be specifically directed by the Grantor.

C. Easement and Access Rights.

(1) The Grantor reserves a perpetual and assignable right of access on, over, and through the Property, to access and enter upon the Property in any case in which a munitions response action is found to be necessary or such access and entrance is necessary to carry out a munitions response action on adjoining property. Such easement and right of access includes, without limitation, the right to perform any additional investigation, sampling, testing, test-pitting, surface and subsurface clearance operations, or any other munitions response action necessary for the

United States to meet its responsibilities under applicable laws and as provided for in this Deed. The right of access shall be binding on the Grantee, its successors and assigns, and shall run with the land.

(2) In exercising this easement and right of access, the Grantor shall give the Grantee or the then record owner, reasonable notice of the intent to enter on the Property, except in emergency situations. Grantor shall use reasonable means, without significant additional cost to the Grantor, to avoid and/or minimize interference with the Grantee's and the Grantee's successors' and assigns' quiet enjoyment of the Property. Such easement and right of access includes the right to obtain and use utility services, including water, gas, electricity, sewer, and communications services available on the property at a reasonable charge to the United States. Excluding the reasonable charges for such utility services, no fee, charge, or compensation will be due the grantee nor its successors and assigns, for the exercise of the easement and right of access hereby retained and reserved by the United States.

(3) In exercising this easement and right of access, neither the Grantee nor its successors and assigns, as the case maybe, shall have any claim at law or equity against the United States or any officer, employee, agent, contractor of any tier, or servant of the United States based on actions taken by the United States or its officers, employees, agents, contractors of any tier, or servants pursuant to and in accordance with this Paragraph, provided that nothing in this paragraph shall be considered as a waiver by the Grantee and its successors and assigns of any remedy available to them under the Federal Tort Claims Act. In addition, the Grantee, its successors and assigns, shall not interfere with any munitions response action conducted by the Grantor on the Property.

3. NOTICE OF THE PRESENCE OF ASBESTOS AND COVENANT

A. The Grantee is hereby informed and does acknowledge that friable and non-friable asbestos or asbestos containing material "ACM" has been found in buildings on the property. The property may also contain improvements such as buildings, facilities, equipment, and pipelines, above and below ground, that contain friable and non-friable asbestos or ACM. The Occupational Safety and Health Administration (OSHA) and the Environmental Protection Agency have determined that unprotected or unregulated exposure to airborne asbestos fibers increases the risk of asbestos-related diseases, including certain cancers that can result in disability or death.

B. The following buildings on the property have been determined to contain friable asbestos: Office Building 3005, Coal Power Plant Building 401A, and Sewage Treatment Plant Building 617A. The ACM includes: thermal system insulation. The Grantor covenants and warrants, as of the date of the conveyance of the Property, the above-referenced buildings will be in a condition such that asbestos or ACM will not be released into the environment (air or soil). The Grantee agrees following the conveyance of the Property to the Grantee to undertake any and all asbestos abatement or remediation in the aforementioned buildings that may be required under applicable law or regulation at no expense to the Grantor. The Grantor has agreed to transfer said buildings to the Grantee, prior to remediation or abatement of asbestos hazards, in reliance upon the Grantee's express representation and covenant to perform the required asbestos abatement or remediation of these buildings.

C. The Grantee covenants and agrees that its use and occupancy of buildings and structures on the Property will be in compliance with all applicable laws relating to asbestos. The Grantee agrees to be responsible for any future remediation or abatement of asbestos found to be necessary on the buildings and structures on the Property to include ACM in or on buried pipelines that may be required under applicable law or regulation.

D. The Grantee acknowledges that it has inspected or has had the opportunity to inspect buildings and structures on the Property as to their asbestos and ACM condition and any hazardous or environmental conditions relating thereto. The Grantee shall be deemed to have relied solely on its own judgment in assessing the overall condition of all or any buildings and structures on the Property, including, without limitation, any asbestos or ACM hazards or concerns.

4. NOTICE OF THE PRESENCE OF LEAD-BASED PAINT (LBP) AND COVENANT AGAINST THE USE OF THE PROPERTY FOR RESIDENTIAL PURPOSE

A. The Grantee is hereby informed and does acknowledge that all buildings on the Property, which were constructed or rehabilitated prior to 1978, are presumed to contain lead-based paint. Lead from paint, paint chips, and dust can pose health hazards if not managed properly. Every purchaser of any interest in Residential Real Property on which a residential dwelling was built prior to 1978 is notified that there is a risk of exposure to lead from lead-based paint that may place young children at risk of developing lead poisoning.

B. The Grantee covenants and agrees that it shall not permit the occupancy or use of any buildings or structures on the Property as Residential Property, as defined under 24 Code of Federal Regulations Part 35, without complying with this section and all applicable federal, state and local laws and regulations pertaining to lead-based paint and/or lead-based paint hazards. Prior to permitting the occupancy of the Property where its use subsequent to sale is intended for residential habitation, the Grantee specifically agrees to perform, at its sole expense, the Army's abatement requirements under Title X of the Housing and Community Development Act of 1992 (Residential Lead-Based Paint Hazard Reduction Act of 1992).

C. The Grantee acknowledges that it has inspected, or has had the opportunity to inspect buildings and structures on the Property as to its lead-based paint content and condition and any hazardous or environmental conditions relating thereto. The Grantee shall be deemed to have relied solely on its own judgment in assessing the overall condition of all buildings and structures on the property, including, without limitation, any lead-based paint hazards or concerns.

5. RADIOLOGICAL MATERIALS NOTIFICATION AND COVENANT

A. The Grantee is hereby informed and does acknowledge that radioactive materials and equipment containing radioactive materials are or were present on the Property to be conveyed, described as follows:

- NECD had US Atomic Energy Commission (AEC) License No. 13-07499-01 for sealed sources used in munitions quality control and US Nuclear Regulatory Commission (USNRC) License No. 13-24726-02 for sealed sources in Army Chemical Agent Monitors and Improved Chemical Agent Monitors. Both licenses have been terminated. All monitors that were stored in Building 723 have been removed and transferred to commodity managers. Clearance of the storage areas in Building 723 is pending.

- NECD had an Army Radiation Authorization No. A13-0146-NECD for a Mobile Vehicle and Cargo Inspection System containing a Co 60 radiation source. The unit was transferred to Fort Lewis and the Permit was terminated 24 February 2005.
- Radiological sealed sources in instruments owned and used by Newport Chemical Demilitarization Facility (NECDF) contractors included soil density meters and gauges and industrial radiography devices. All instruments have been removed and the NECDF has been demolished.
- Non-Licensed sources include tritium exit signs, lightning arresters, check sources, and vapor tracers. All sources have been removed from NECD and sent to the Chem-Nuclear Consolidation Facility, Barnwell, South Carolina, except the tritium exit signs which have been removed and are awaiting disposal through the Joint Munitions Command.
- The Manhattan Engineer District constructed and the AEC operating heavy water plants (P-9 and Dana Heavy Water Plants) on the NECD to support the Manhattan Project. Two buildings from the plants still remain on NECD.

There is no evidence of a release of radiological materials from any of the sources.

B. The Grantee, its successors and assigns shall not access or use, or permit others to access or use the remaining buildings from the P-9 and/or Dana Heavy Water Plants on the Property and the storage areas in Buildings 723 (chemical detection equipment) and 728 (lightning arresters) until the Grantor has completed any required decommissioning of radioactive materials on the Property and clearance by commodity managers is provided.

C. The Grantor reserves a perpetual and assignable right of access on, over, and through the Property, to access and enter upon the Property in any case in which a response action is found to be necessary or such access and entrance is necessary to carry out a response action on adjoining property associated with radiological materials. Such easement and right of access includes, without limitation, the right to perform any additional investigation, sampling, testing, test-pitting, surface and subsurface clearance operations, or any other response action necessary for the United States to meet its responsibilities under applicable laws associated with radiological materials. The right of access shall be binding on the Grantee, its successors and assigns, and shall run with the land.

ENCLOSURE 8

PUBLIC NOTICE

The following announcement was published in The Daily Clintonian, Clinton, Indiana, on 8 November 2010. The comment period ended on 8 December 2010.

NOTICE OF INTENT: The Department of the Army intends to sign a finding of suitability to transfer (FOST) document for the transfer of approximately 6,500 acres of the Newport Chemical Depot in Vermillion County to the Newport Chemical Depot Reuse Authority (NeCDRA). The FOST includes the CERCL Notice, Covenant, Access Provisions, and other Deed Provisions; and the Environmental Protection Provisions necessary to protect human health and the environment after transfer. The FOST is based on the Final Environmental Condition of Property Report dated October 2008, and the Site Inspection Report dated November 2009. The draft FOST is available for review at the Clinton Public Library, 313 S 3rd Street, Clinton IN or at http://www.hqda.army.mil/acsimweb/brac/env_fost.htm. Comments may be submitted on or before December 3, 2010 to:
Commander's Representative, Newport Chemical Depot, ATTN: Ms. Cathy Collins, PO Box 160, Newport, IN 47862.

ENCLOSURE 9

RESPONSIVENESS SUMMARY

Comment: From Mr. Phillip Cox, Conservation Chair, Wabash Valley Audubon Society, and Vice President of Development, Ouabache Land Conservancy.

I request that the public comment period for review and comment of the Newport Chemical Depot draft Finding of Suitability to Transfer be extended. The Notice of Intent for the Finding Of Suitability to Transfer 6,500 acres was published in The Daily Clintonian on November 8, 2010 and public comments are due to the Army by December 3, 2010. This is not adequate time to review this document.

In addition, the website published in the The Daily Clintonian was <http://www.hqda.army.mil/acsimweb/brac/envfost.htm> <blockedhttp://www.hqda.army.mil/acsimweb/brac/envfost.htm> and this page cannot be found on the Internet. Therefore it is requested that the Notice of Intent for the Finding Of Suitability to Transfer 6,500 acres of Newport Chemical Depot be republished with the correct website and at least 30 days be allowed to review and comment on the FOST. This is required in order that all stakeholders and interested parties have enough time to review this important document.

Army Response: The Notice of Intent was published later than indicated originally by the Daily Clintonian. Therefore comments on the document will be accepted up to December 8, 2010.

The web address did not appear correctly in the public notice because of an underline between env_fost. A hard copy of the FOST was placed at the Clinton Public Library and has been accessed by several citizens.

The Army believes this will provide interested parties and stakeholders sufficient time and access to this document.



HISTORICAL AERIALS

Project Property: *Vermillion Rise Mega Park
Vermillion Rise Mega Park
Hillsdale IN 47854*

Project No: *CJ027026*

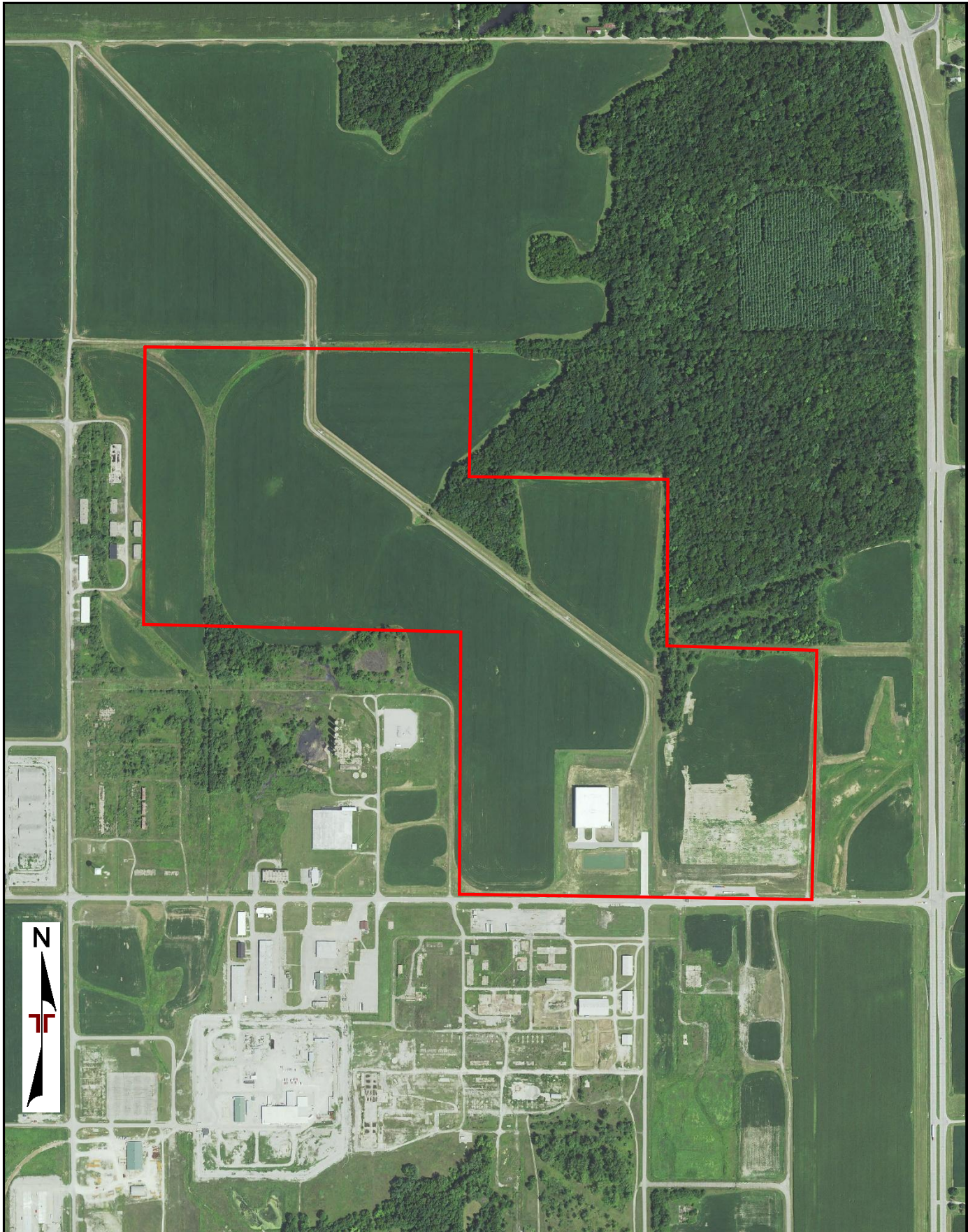
Requested By: *Terracon*

Order No: *20200227198*

Date Completed: *March 02, 2020*

Search Results Summary

Date	Source	Source scale	Comment
2018	NAIP	1:8400	
2016	NAIP	1:8400	
2014	NAIP	1:8400	
2008	NAIP	1:8400	
2007	NAIP	1:8400	
2006	NAIP	1:8400	
2005	NAIP	1:8400	
1998	USGS	1:8400	
1992	USGS	1:8400	
1984	NHAP	1:8400	
1975	USGS	1:8400	
1962	USGS	1:8400	
1953	USGS	1:8400	
1939	ASCS	1:8400	

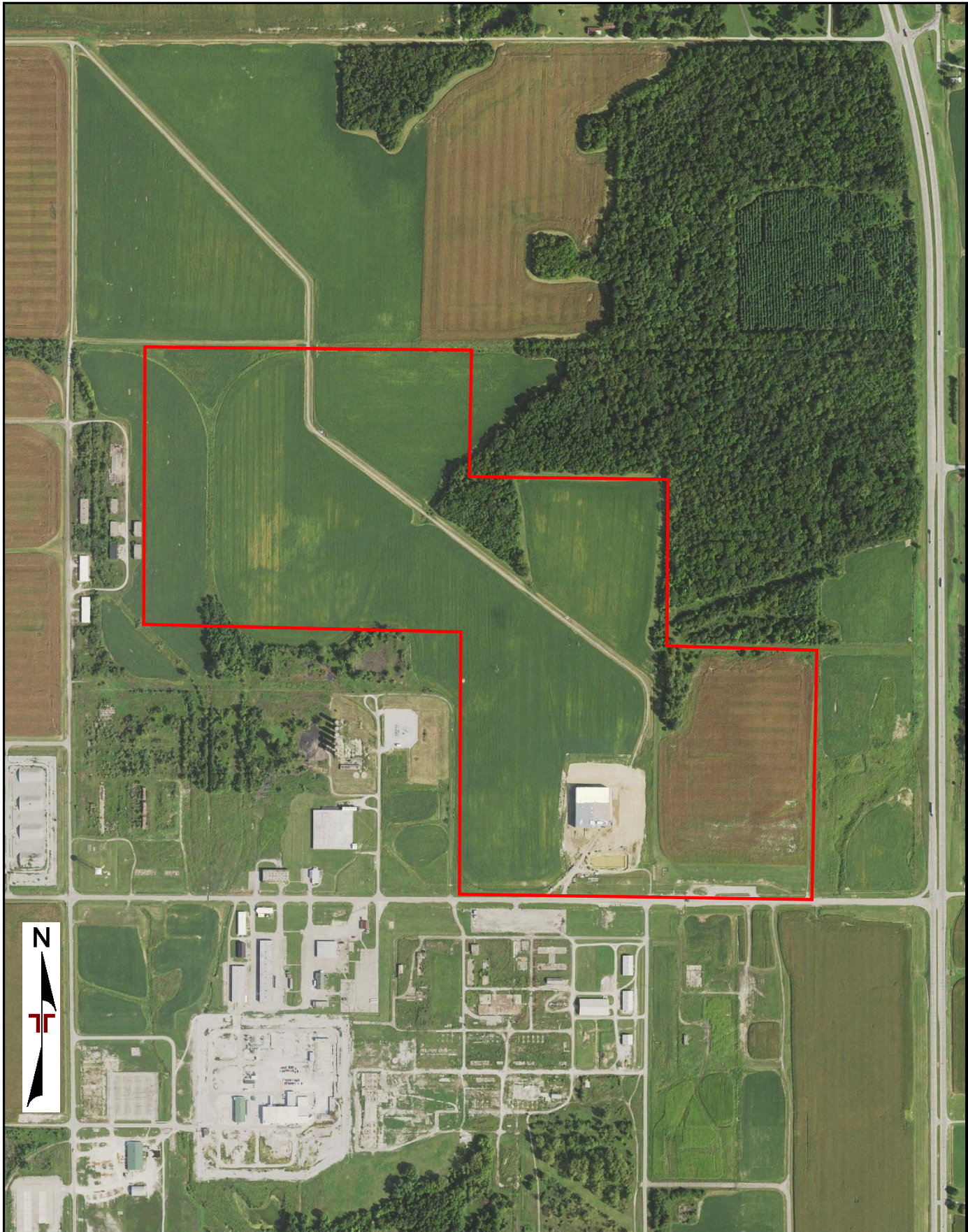


Project Manager:	Project No. CJ027026
Drawn by:	Scale: 1:8400
Checked by:	File Name: 20200227198
Approved by:	Date: 2020-03-02

Terracon
7770 W New York St
Indianapolis, IN

AERIAL PHOTO (2018-NAIP)
Vermillion Rise Mega Park
Vermillion Rise Mega Park
Hillsdale, IN

Appendix C

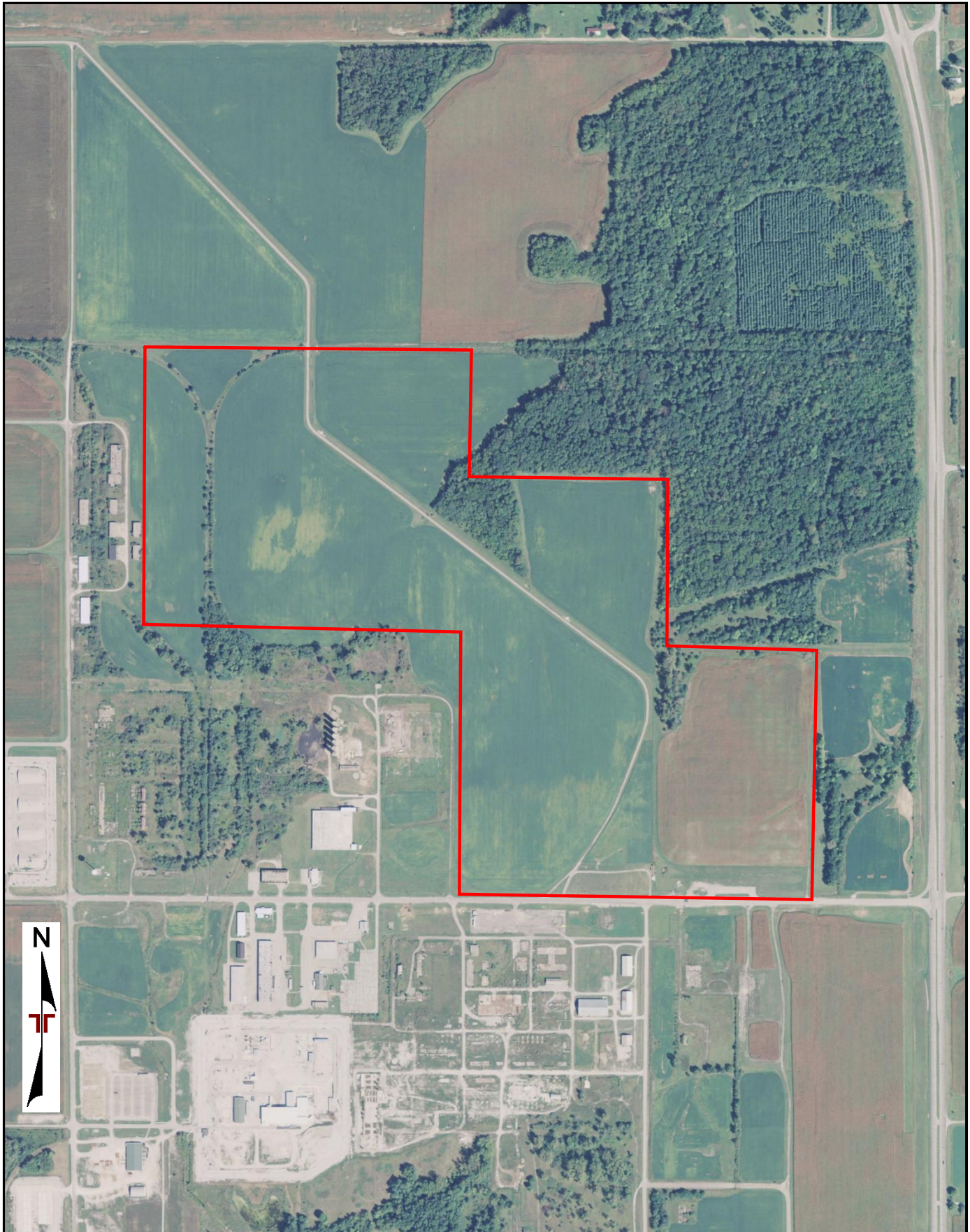


Project Manager:	Project No. CJ027026
Drawn by:	Scale: 1:8400
Checked by:	File Name: 20200227198
Approved by:	Date: 2020-03-02

Terracon
7770 W New York St
Indianapolis, IN

AERIAL PHOTO (2016-NAIP)
Vermillion Rise Mega Park
Vermillion Rise Mega Park
Hillsdale, IN

Appendix
C

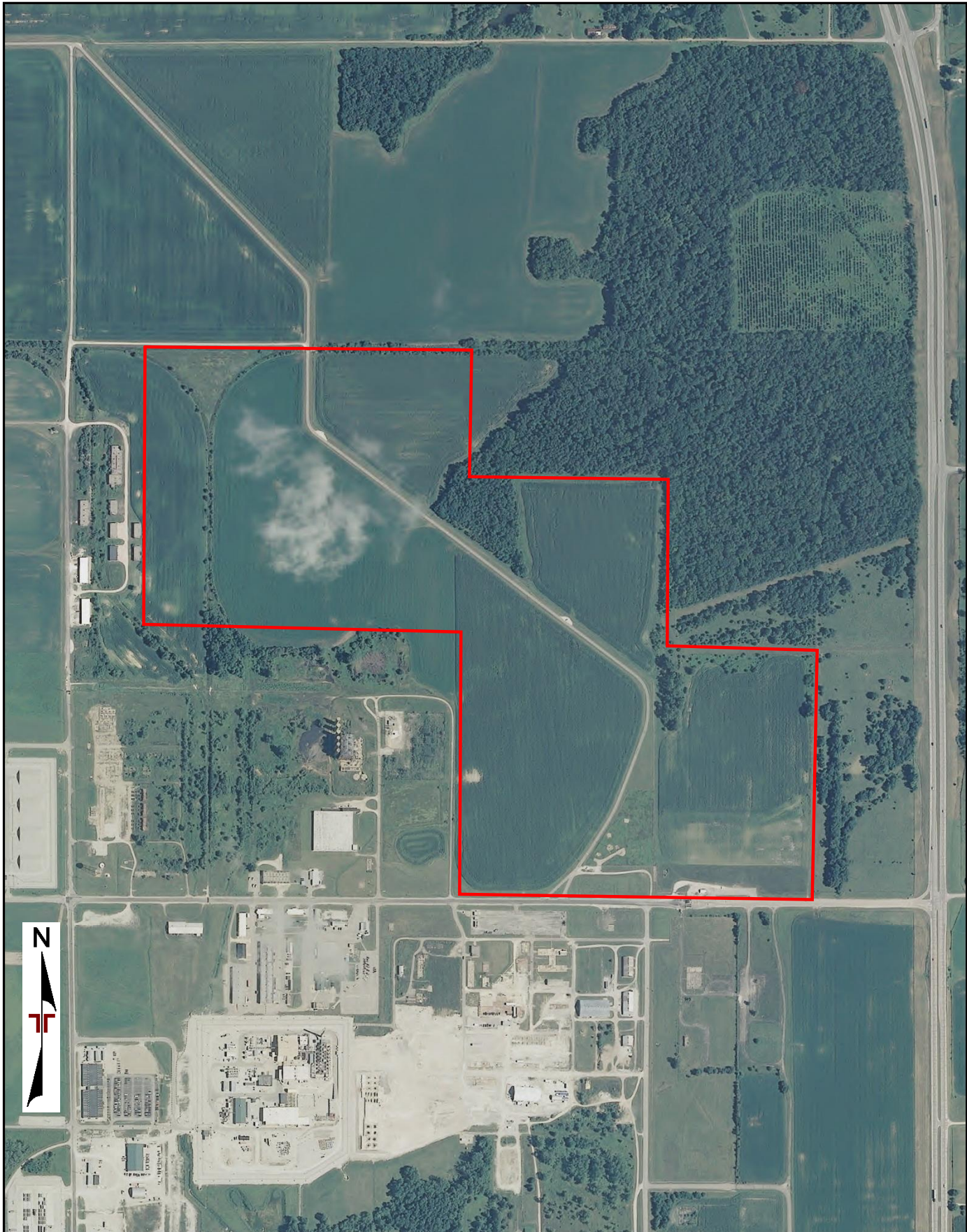


Project Manager:	Project No. CJ027026
Drawn by:	Scale: 1:8400
Checked by:	File Name: 20200227198
Approved by:	Date: 2020-03-02

Terracon
7770 W New York St
Indianapolis, IN

AERIAL PHOTO (2014-NAIP)
Vermillion Rise Mega Park
Vermillion Rise Mega Park
Hillsdale, IN

Appendix
C

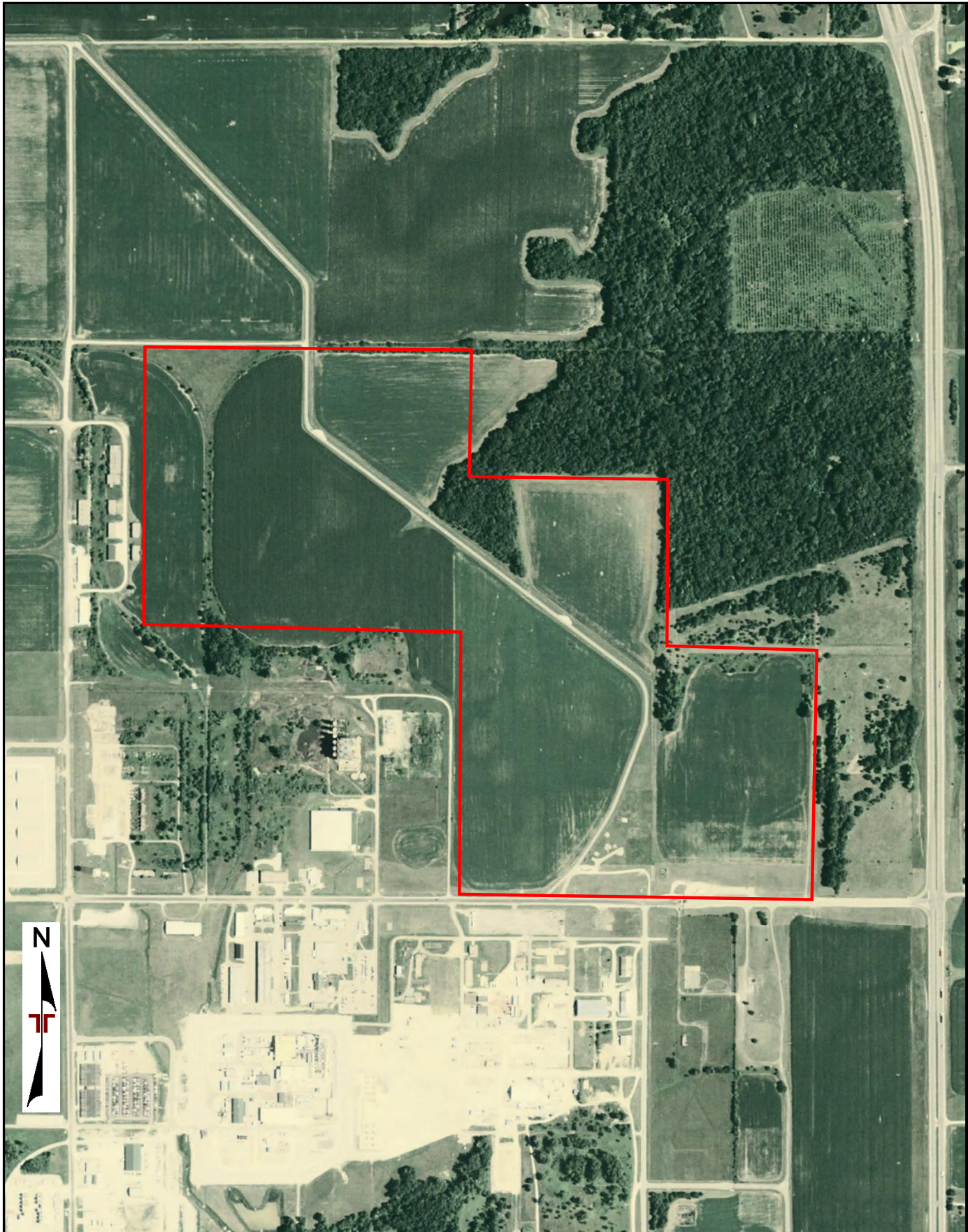


Project Manager:	Project No. CJ027026
Drawn by:	Scale: 1:8400
Checked by:	File Name: 20200227198
Approved by:	Date: 2020-03-02

Terracon
7770 W New York St
Indianapolis, IN

AERIAL PHOTO (2008-NAIP)
Vermillion Rise Mega Park
Vermillion Rise Mega Park
Hillsdale, IN

Appendix C

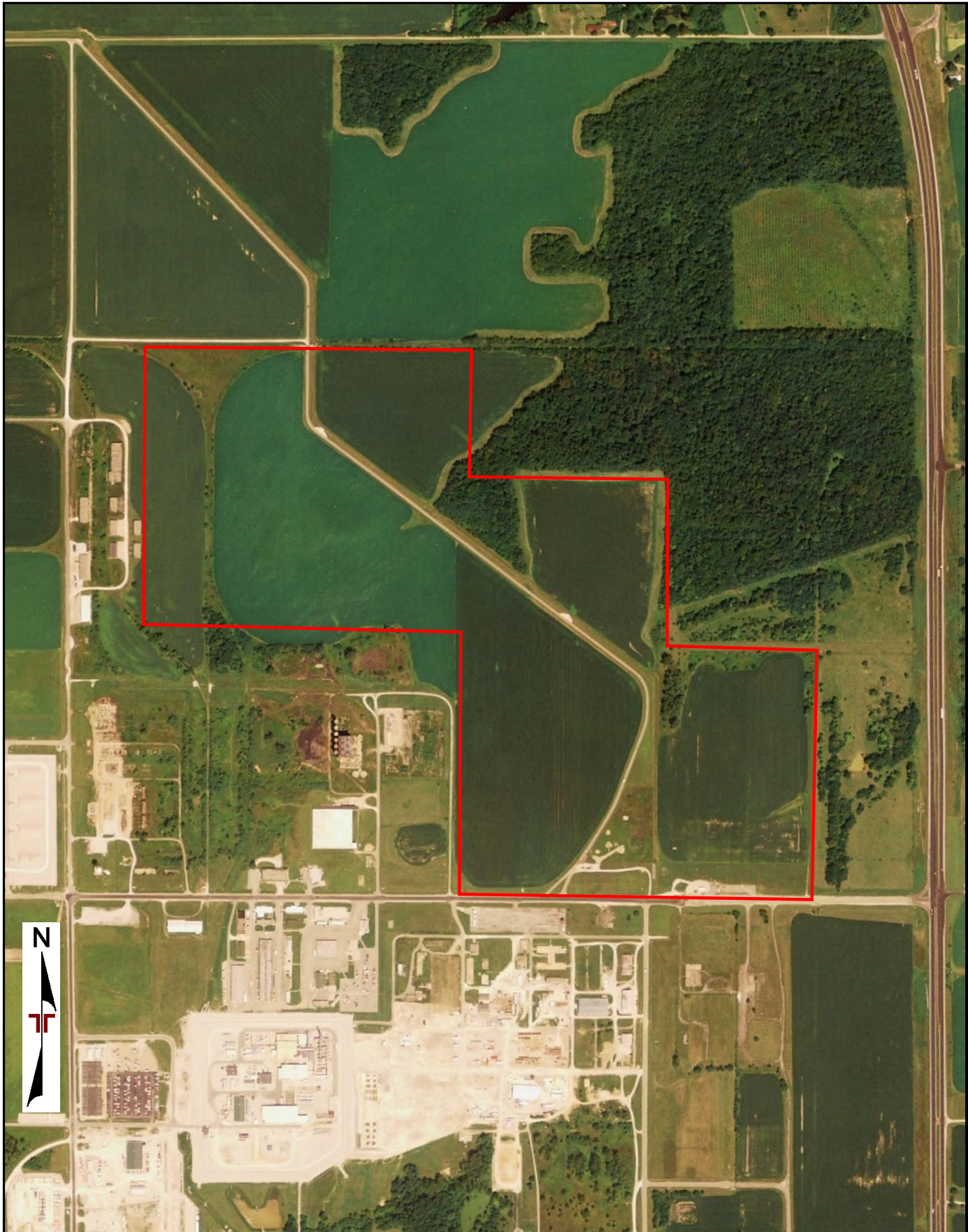


Project Manager:	Project No. CJ027026
Drawn by:	Scale: 1:8400
Checked by:	File Name: 20200227198
Approved by:	Date: 2020-03-02

Terracon
7770 W New York St
Indianapolis, IN

AERIAL PHOTO (2007-NAIP)
Vermillion Rise Mega Park
Vermillion Rise Mega Park
Hillsdale, IN

Appendix
C

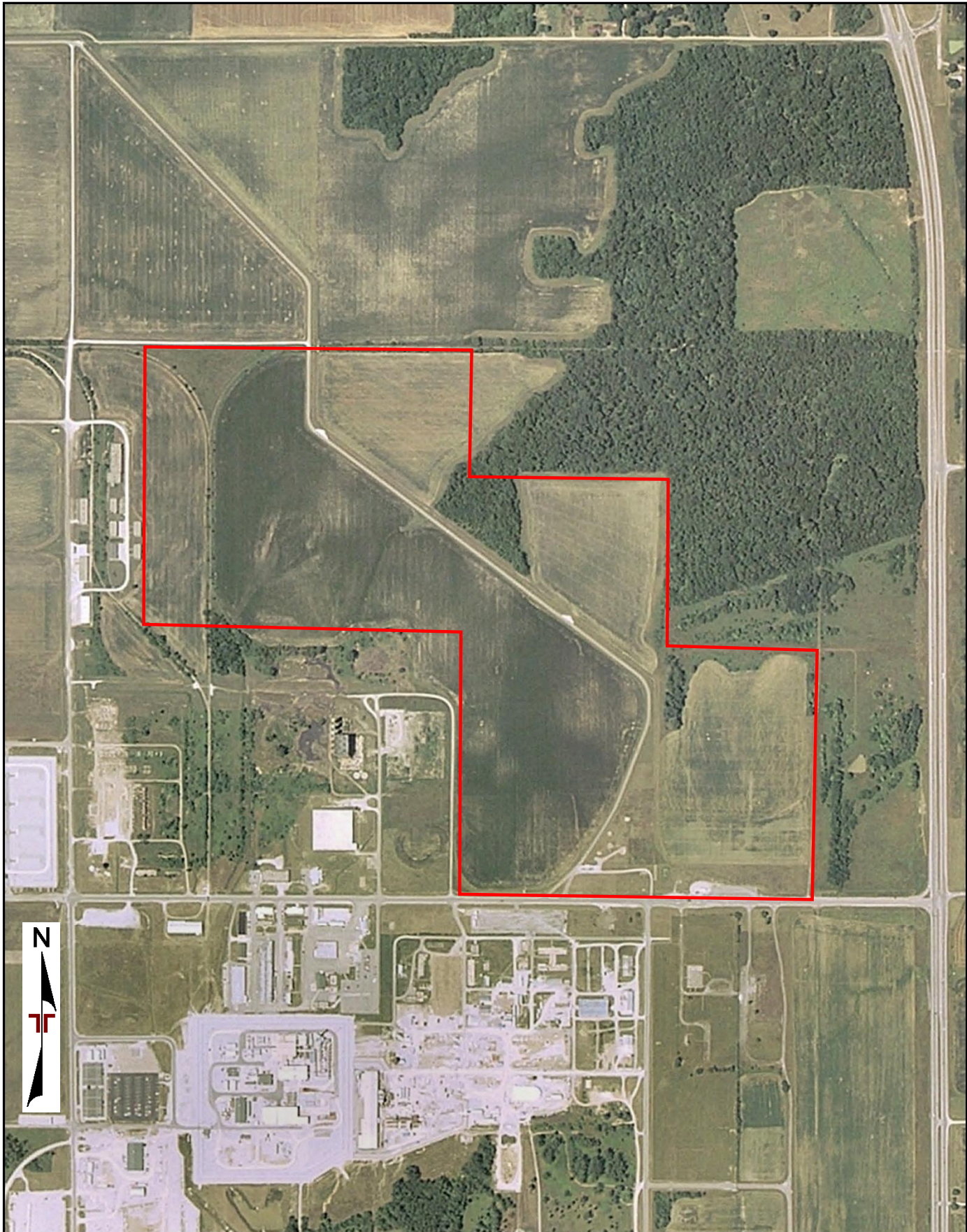


Project Manager:	Project No. CJ027026
Drawn by:	Scale: 1:8400
Checked by:	File Name: 20200227198
Approved by:	Date: 2020-03-02

Terracon
7770 W New York St
Indianapolis, IN

AERIAL PHOTO (2006-NAIP)
Vermillion Rise Mega Park
Vermillion Rise Mega Park
Hillsdale, IN

Appendix C



Project Manager:	Project No. CJ027026
Drawn by:	Scale: 1:8400
Checked by:	File Name: 20200227198
Approved by:	Date: 2020-03-02

Terracon
7770 W New York St
Indianapolis, IN

AERIAL PHOTO (2005-NAIP)
Vermillion Rise Mega Park
Vermillion Rise Mega Park
Hillsdale, IN

Appendix
C



Project Manager:	Project No. CJ027026
Drawn by:	Scale: 1:8400
Checked by:	File Name: 20200227198
Approved by:	Date: 2020-03-02

Terracon
7770 W New York St
Indianapolis, IN

AERIAL PHOTO (1998-USGS)
Vermillion Rise Mega Park
Vermillion Rise Mega Park
Hillsdale, IN

Appendix C

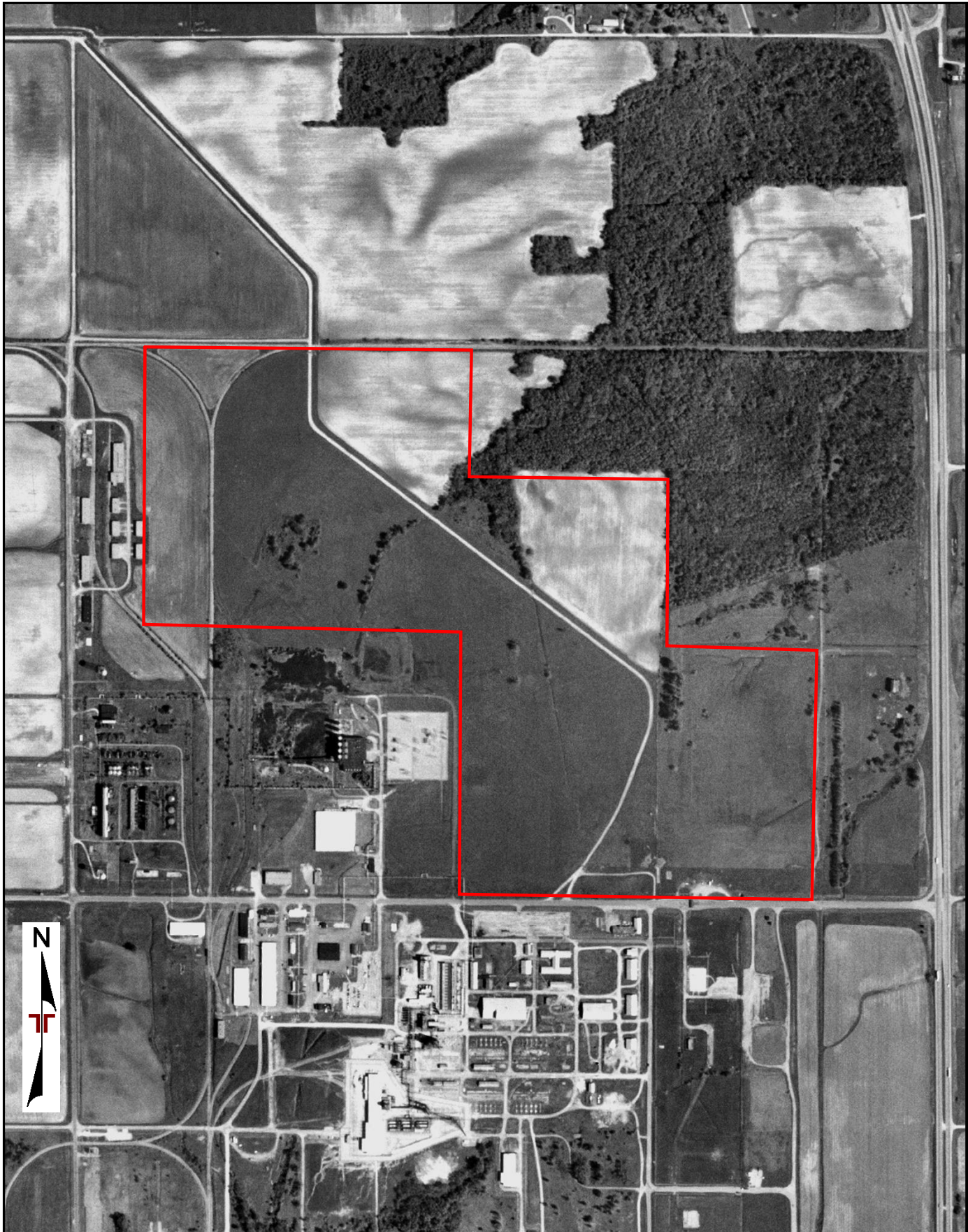


Project Manager:	Project No. CJ027026
Drawn by:	Scale: 1:8400
Checked by:	File Name: 20200227198
Approved by:	Date: 2020-03-02

Terracon
7770 W New York St
Indianapolis, IN

AERIAL PHOTO (1992-USGS)
Vermillion Rise Mega Park
Vermillion Rise Mega Park
Hillsdale, IN

Appendix
C

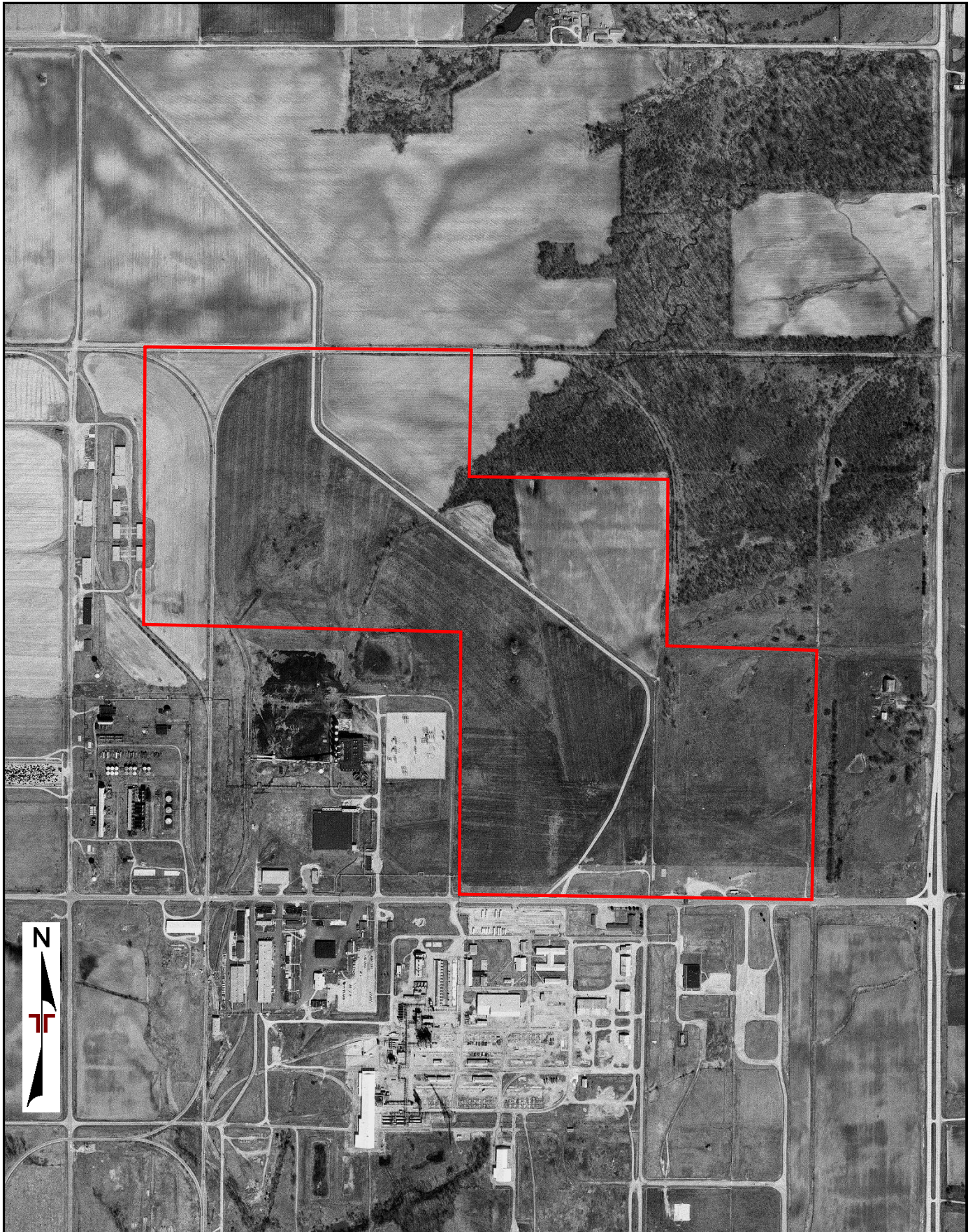


Project Manager:	Project No. CJ027026
Drawn by:	Scale: 1:8400
Checked by:	File Name: 20200227198
Approved by:	Date: 2020-03-02

Terracon
7770 W New York St
Indianapolis, IN

AERIAL PHOTO (1984-NHAP)
Vermillion Rise Mega Park
Vermillion Rise Mega Park
Hillsdale, IN

Appendix
C

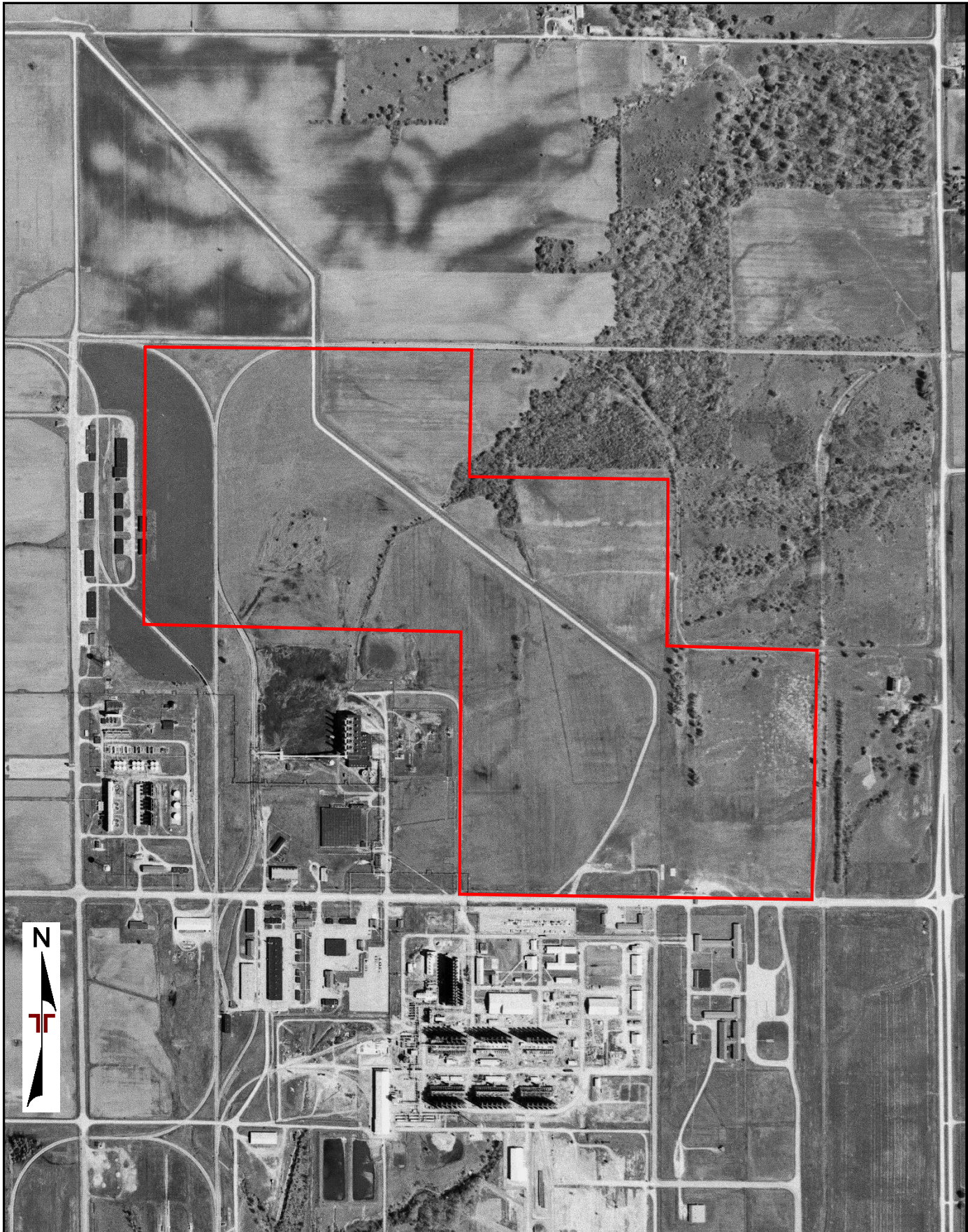


Project Manager:	Project No. CJ027026
Drawn by:	Scale: 1:8400
Checked by:	File Name: 20200227198
Approved by:	Date: 2020-03-02

Terracon
7770 W New York St
Indianapolis, IN

AERIAL PHOTO (1975-USGS)
Vermillion Rise Mega Park
Vermillion Rise Mega Park
Hillsdale, IN

Appendix
C



Project Manager:	Project No. CJ027026
Drawn by:	Scale: 1:8400
Checked by:	File Name: 20200227198
Approved by:	Date: 2020-03-02

Terracon
7770 W New York St
Indianapolis, IN

AERIAL PHOTO (1962-USGS)
Vermillion Rise Mega Park
Vermillion Rise Mega Park
Hillsdale, IN

Appendix
C




Project Manager:	Project No. CJ027026
Drawn by:	Scale: 1:8400
Checked by:	File Name: 20200227198
Approved by:	Date: 2020-03-02

Terracon
7770 W New York St
Indianapolis, IN

AERIAL PHOTO (1953-USGS)
Vermillion Rise Mega Park
Vermillion Rise Mega Park
Hillsdale, IN

Appendix
C



Project Manager:	Project No. CJ027026
Drawn by:	Scale: 1:8400
Checked by:	File Name: 20200227198
Approved by:	Date: 2020-03-02

Terracon
7770 W New York St
Indianapolis, IN

AERIAL PHOTO (1939-ASCS)
Vermillion Rise Mega Park
Vermillion Rise Mega Park
Hillsdale, IN

Appendix
C



TOPOGRAPHIC MAPS

Project Property: *Vermillion Rise Mega Park
Vermillion Rise Mega Park
Hillsdale IN 47854*

Project No: *CJ027026*

Requested By: *Terracon*

Order No: *20200227198*

Date Completed: *February 28, 2020*

1. Environmental Risk Information Services

A division of Glacier Media Inc.

1.866.517.5204 | info@erisinfo.com | erisinfo.com

We have searched USGS collections of current topographic maps and historical topographic maps for the project property. Below is a list of maps found for the project property and adjacent area. Maps are from 7.5 and 15 minute topographic map series, if available.

Year	Map Series
2016	7.5
1983	7.5
1980	7.5
1955	7.5

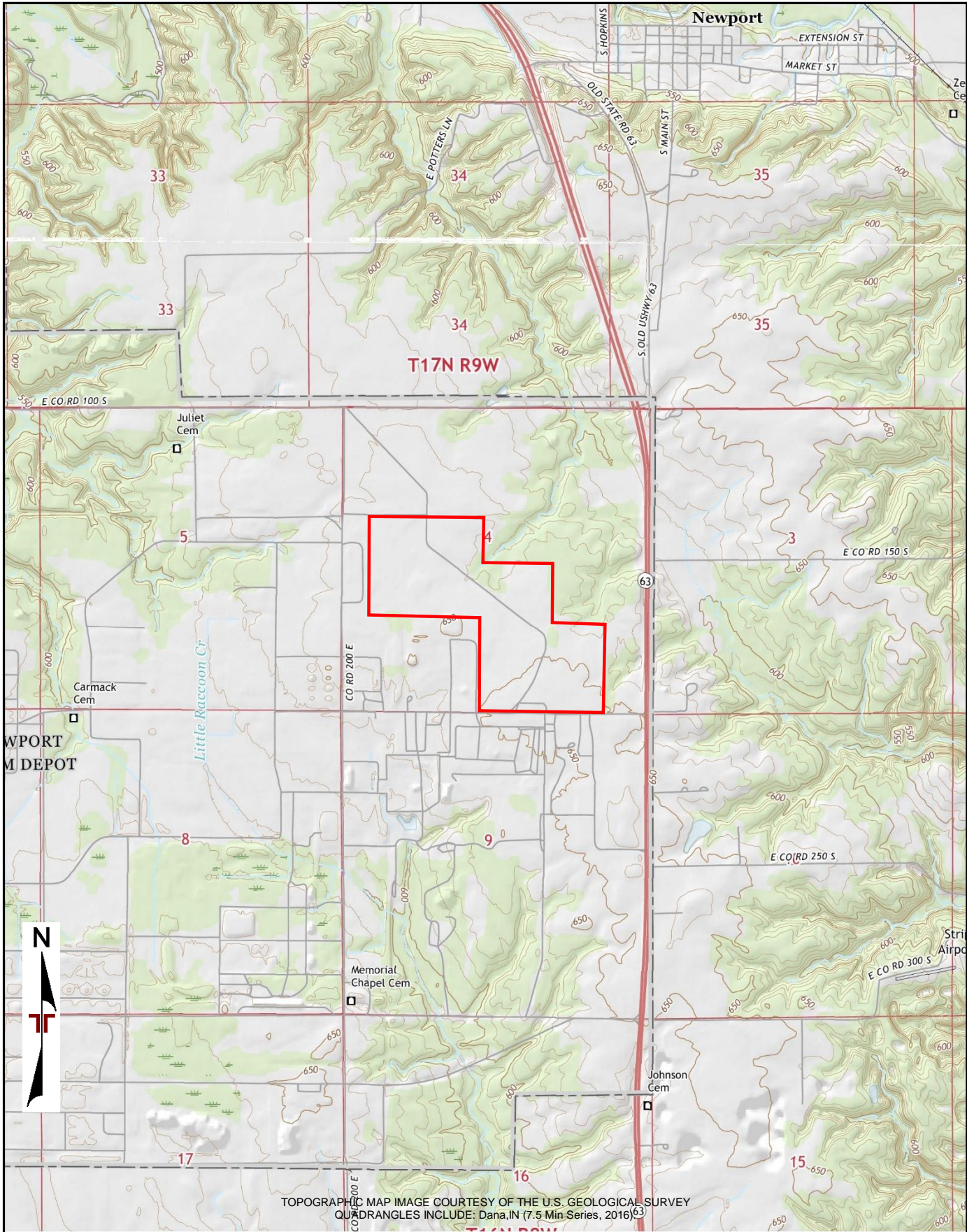
Topographic Maps included in this report are produced by the USGS and are to be used for research purposes including a phase I report. Maps are not to be resold as commercial property.

No warranty of Accuracy or Liability for ERIS: The information contained in this report has been produced by ERIS Information Inc. (in the US) and ERIS Information Limited Partnership (in Canada), both doing business as 'ERIS', using Topographic Maps produced by the USGS. This maps contained herein does not purport to be and does not constitute a guarantee of the accuracy of the information contained herein. Although ERIS has endeavored to present you with information that is accurate, ERIS disclaims, any and all liability for any errors, omissions, or inaccuracies in such information and data, whether attributable to inadvertence, negligence or otherwise, and for any consequences arising therefrom. Liability on the part of ERIS is limited to the monetary value paid for this report.

Environmental Risk Information Services

A division of Glacier Media Inc.

1.866.517.5204 | info@erisinfo.com | erisinfo.com

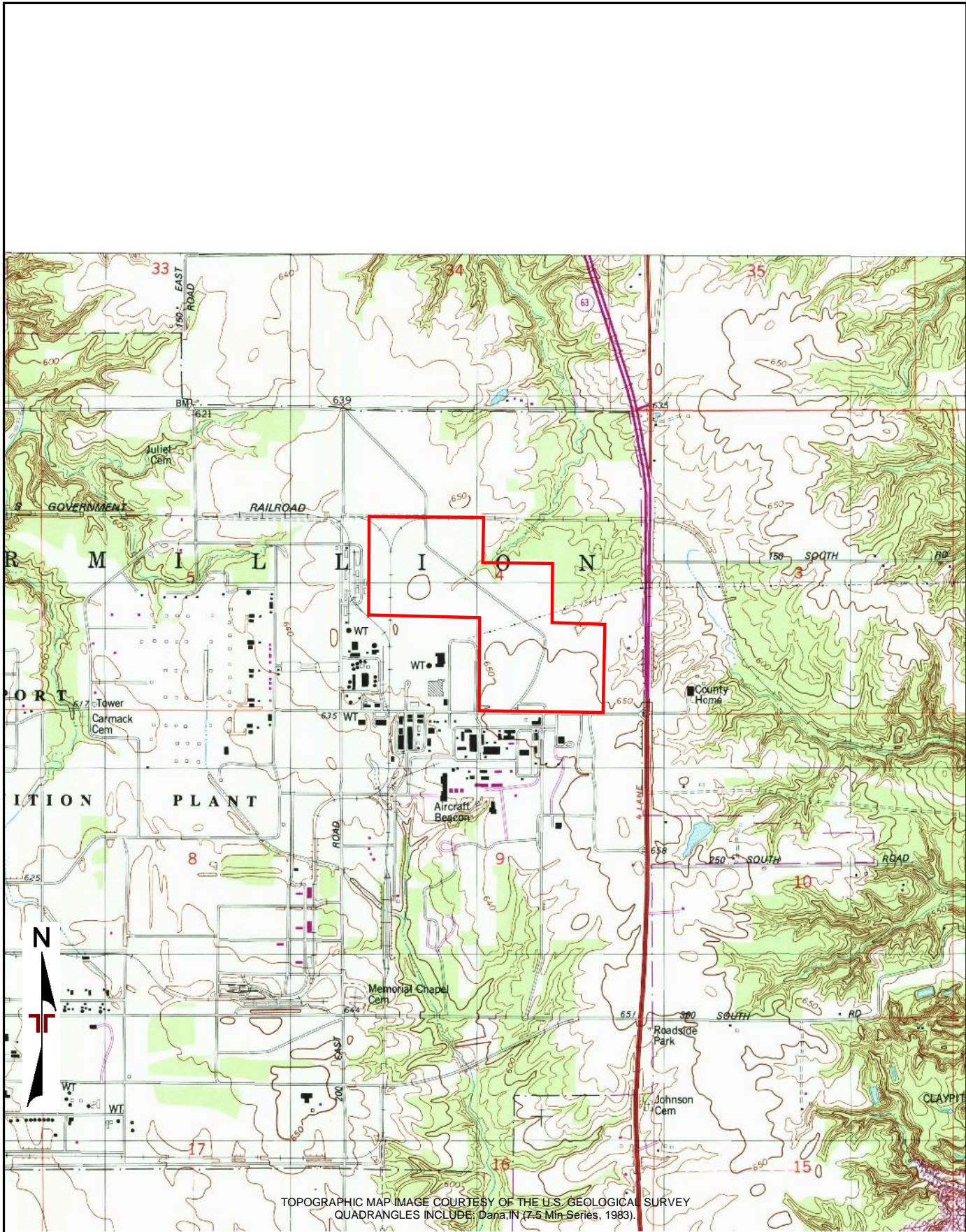


Project Manager:	Project No. CJ027026
Drawn by:	Scale: 1"=2,000'
Checked by:	File Name: 20200227198
Approved by:	Date: 2020-02-28

Terracon
 7770 W New York St
 Indianapolis, IN

TOPOGRAPHIC MAP (2016)
 Vermillion Rise Mega Park
 Vermillion Rise Mega Park
 Hillsdale, IN

Exhibit 1

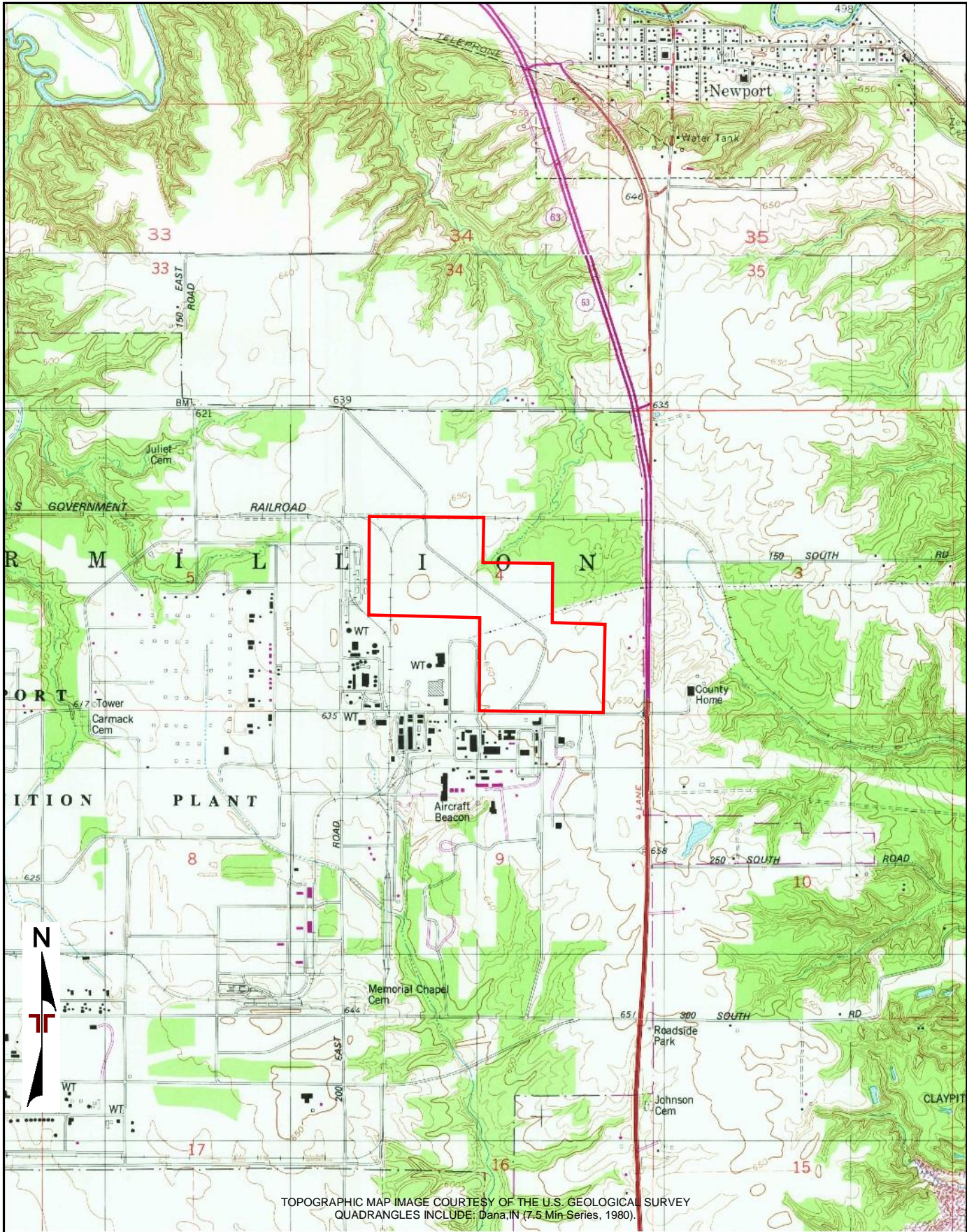


Project Manager:	Project No. CJ027026
Drawn by:	Scale: 1"=2,000'
Checked by:	File Name: 20200227198
Approved by:	Date: 2020-02-28

Terracon
 7770 W New York St
 Indianapolis, IN

TOPOGRAPHIC MAP (1983)
 Vermillion Rise Mega Park
 Vermillion Rise Mega Park
 Hillsdale, IN

Exhibit
1



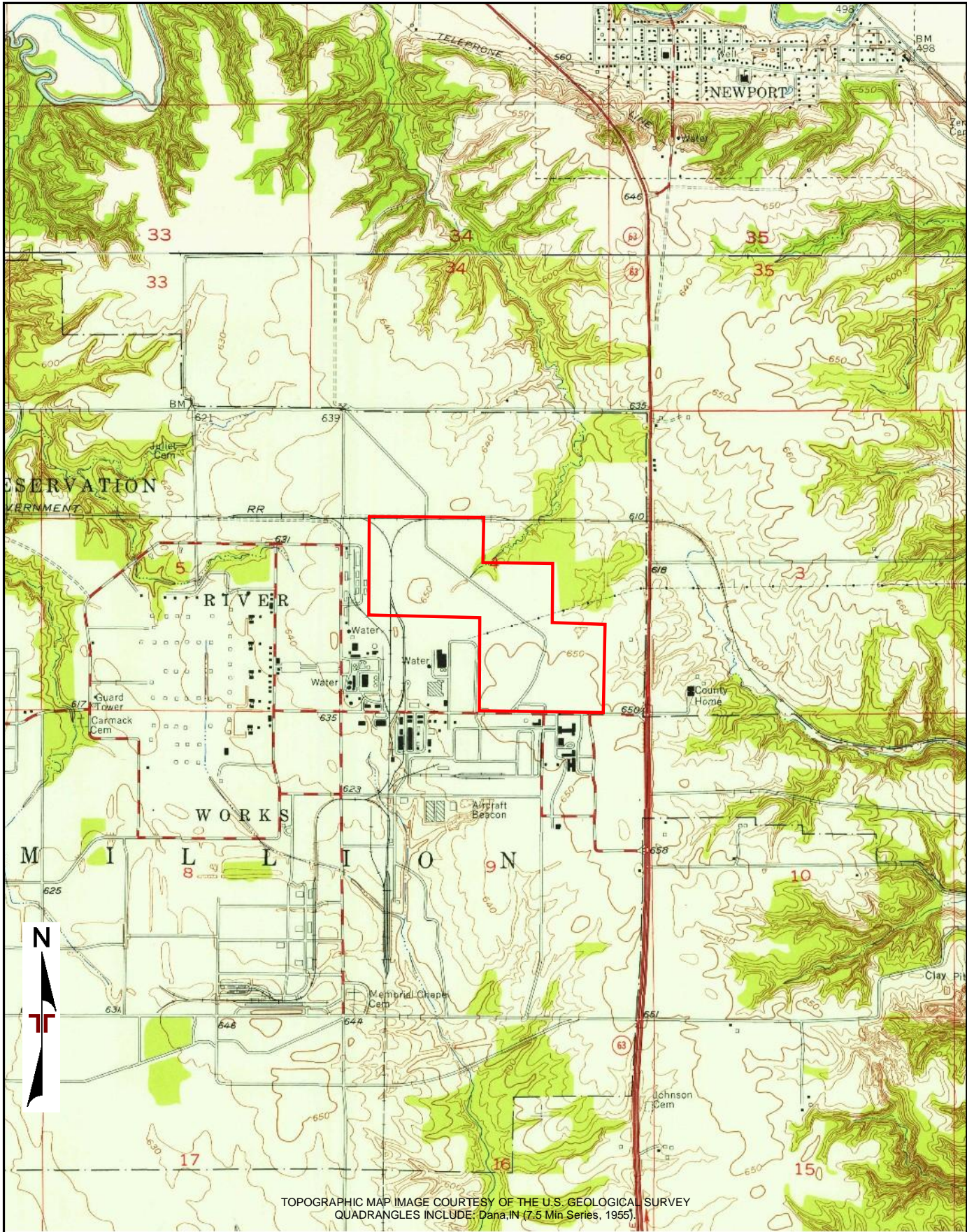
TOPOGRAPHIC MAP IMAGE COURTESY OF THE U.S. GEOLOGICAL SURVEY
 QUADRANGLES INCLUDE: Dana, IN (7.5 Min Series, 1980).

Project Manager:	Project No. CJ027026
Drawn by:	Scale: 1"=2,000'
Checked by:	File Name: 20200227198
Approved by:	Date: 2020-02-28

Terracon
 7770 W New York St
 Indianapolis, IN

TOPOGRAPHIC MAP (1980)
 Vermillion Rise Mega Park
 Vermillion Rise Mega Park
 Hillsdale, IN

Exhibit 1



Project Manager:	Project No. CJ027026
Drawn by:	Scale: 1"=2,000'
Checked by:	File Name: 20200227198
Approved by:	Date: 2020-02-28

Terracon
 7770 W New York St
 Indianapolis, IN

TOPOGRAPHIC MAP (1955)
 Vermillion Rise Mega Park
 Vermillion Rise Mega Park
 Hillsdale, IN

Exhibit
1

ERIS
ENVIRONMENTAL RISK INFORMATION SERVICES



CITY
DIRECTORY

Project Property: *Vermillion Rise Mega Park
Vermillion Rise Mega Park
Hillsdale, IN 47854*

Project No: *CJ027026*

Requested By: *Terracon*

Order No: *20200227198*

Date Completed: *March 3, 2020*

March 3, 2020
RE: CITY DIRECTORY RESEARCH
Vermillion Rise Mega Park
Vermillion Rise Mega Park Hillsdale, IN

Thank you for contacting ERIS for an City Directory Search for the site described above. Our staff has conducted a reverse listing City Directory search to determine prior occupants of the subject site and adjacent properties. We have provided the nearest addresses(s) when adjacent addresses are not listed. If we have searched a range of addresses, all addresses in that range found in the Directory are included.

Note: Reverse Listing Directories generally are focused on more highly developed areas. Newly developed areas may be covered in the more recent years, but the older directories will tend to cover only the "central" parts of the city. To complete the search, we have either utilized the ACPL, Library of Congress, State Archives, and/or a regional library or history center as well as multiple digitized directories. These do not claim to be a complete collection of all reverse listing city directories produced.

ERIS has made every effort to provide accurate and complete information but shall not be held liable for missing, incomplete or inaccurate information. To complete this search we used the general range(s) below to search for relevant findings. If you believe there are additional addresses or streets that require searching please contact us at 866-517-5204.

Search Criteria:
1051-2000 of SR 63
All of Broadway Avenue
1000-2501 of CR 200 East
All of Newport Chemical Depot

Search Results Summary

Date	Source	Comment
2018	DIGITAL BUSINESS DIRECTORY	
2014	DIGITAL BUSINESS DIRECTORY	
2010	DIGITAL BUSINESS DIRECTORY	
2006	DIGITAL BUSINESS DIRECTORY	
2002	DIGITAL BUSINESS DIRECTORY	
1998	DIGITAL BUSINESS DIRECTORY	

NO LISTING FOUND FOR THIS YEAR...

NO LISTING FOUND FOR THIS YEAR...

NO LISTING FOUND FOR THIS YEAR...

1884 PARK-VERMILLION HUMANE SOCIETY...*Pets-*
1884 PARK-VERMILLION HUMANE SOCIETY...*Human*
1888 CAYUGA COUNTY SHERIFF'S DEPT...*Sheriff*
1888 COMBINED PUBLIC COMMUNICATIONS...*Co...*
1888 COUNTY SHERIFF...*Sheriff*
1888 COUNTY SHERIFF...*County Governmentpubl*
1888 VERMILLION COUNTY JAIL...*State Governm*
1888 VERMILLION COUNTY JAIL...*Police Depart*
1888 VERMILLION COUNTY SHERIFF...*Federal Go*
1888 VERMILLION COUNTY SHERIFF...*Government*
1894 VERMILLION COUNTY HIGHWAY DEPT...*Parki*
1894 VERMILLION COUNTY HIGHWAY DEPT...*Gradi*
1894 VERMILLION COUNTY HIGHWAY SUPT...*Gover*

NO LISTING FOUND FOR THIS YEAR...

NO LISTING FOUND FOR THIS YEAR...

NO LISTING FOUND FOR THIS YEAR...

- 1888 CAYUGA COUNTY SHERIFF'S DEPT...*Police*
- 1888 COUNTY SHERIFF...*Police Protection*
- 1888 SOIL WATER CONSERVATION DIST...*Admini*
- 1888 VERMILLION COUNTY JAIL...*Police Protec*
- 1888 VERMILLION COUNTY SHERIFF...*Police Pro*
- 1894 VERMILLION COUNTY HIGHWAY DEPT...*Highw*
- 1894 VERMILLION COUNTY HIGHWAY SUPT...*Legis*

NO LISTING FOUND FOR THIS YEAR...

NO LISTING FOUND FOR THIS YEAR...

NO LISTING FOUND FOR THIS YEAR...

- 1884 PARK-VERMILLION HUMANE SOCIETY...*Envir*
- 1884 PARK-VERMILLION HUMANE SOCIETY...*Membe*
- 1884 PARK-VERMILLION HUMANE SOCIETY...*Pets-*
- 1888 COUNTY SHERIFF...*Police*
- 1888 COUNTY SHERIFF...*Sheriff*
- 1888 VERMILLION COUNTY JAIL...*County Govt-c*
- 1888 VERMILLION COUNTY JAIL...*Correctional*
- 1888 VERMILLION COUNTY SHERIFF...*Police*
- 1888 VERMILLION COUNTY SHERIFF...*Sheriff*

NO LISTING FOUND FOR THIS YEAR...

NO LISTING FOUND FOR THIS YEAR...

NO LISTING FOUND FOR THIS YEAR...

- 1884 PARK-VERMILLION HUMANE SOCIETY...*Envir*
- 1884 PARK-VERMILLION HUMANE SOCIETY...*Pets-*
- 1884 PARK-VERMILLION HUMANE SOCIETY...*Membe*
- 1888 COUNTY SHERIFF...*Sheriff*
- 1888 COUNTY SHERIFF...*Police*
- 1888 VERMILLION COUNTY JAIL...*County Govt-c*
- 1888 VERMILLION COUNTY JAIL...*Correctional*
- 1888 VERMILLION COUNTY SHERIFF...*Police*
- 1888 VERMILLION COUNTY SHERIFF...*Sheriff*

NO LISTING FOUND FOR THIS YEAR...

NO LISTING FOUND FOR THIS YEAR...

NO LISTING FOUND FOR THIS YEAR...

1884 PARK-VERMILLION HUMANE SOCIETY...
1888 VERMILLION COUNTY SHERIFF...

NO LISTING FOUND FOR THIS YEAR...

NO LISTING FOUND FOR THIS YEAR...

NO LISTING FOUND FOR THIS YEAR...

NO LISTING FOUND FOR THIS YEAR...



Property Information

Order Number:	20200227198p
Date Completed:	February 28, 2020
Project Number:	CJ027026
Project Property:	Vermillion Rise Mega Park Vermillion Rise Mega Park Hillsdale IN 47854
Coordinates:	
Latitude:	39.85768709
Longitude:	-87.42015159
UTM Northing:	4412046.52152 Meters
UTM Easting:	464061.586605 Meters
UTM Zone:	UTM Zone 16S
Elevation:	647.80 ft
Slope Direction:	NNE

Topographic Information.....	2
Hydrologic Information.....	12
Geologic Information.....	15
Soil Information.....	17
Wells and Additional Sources.....	23
Summary.....	28
Detail Report.....	30
Radon Information.....	54
Appendix.....	55
Liability Notice.....	57

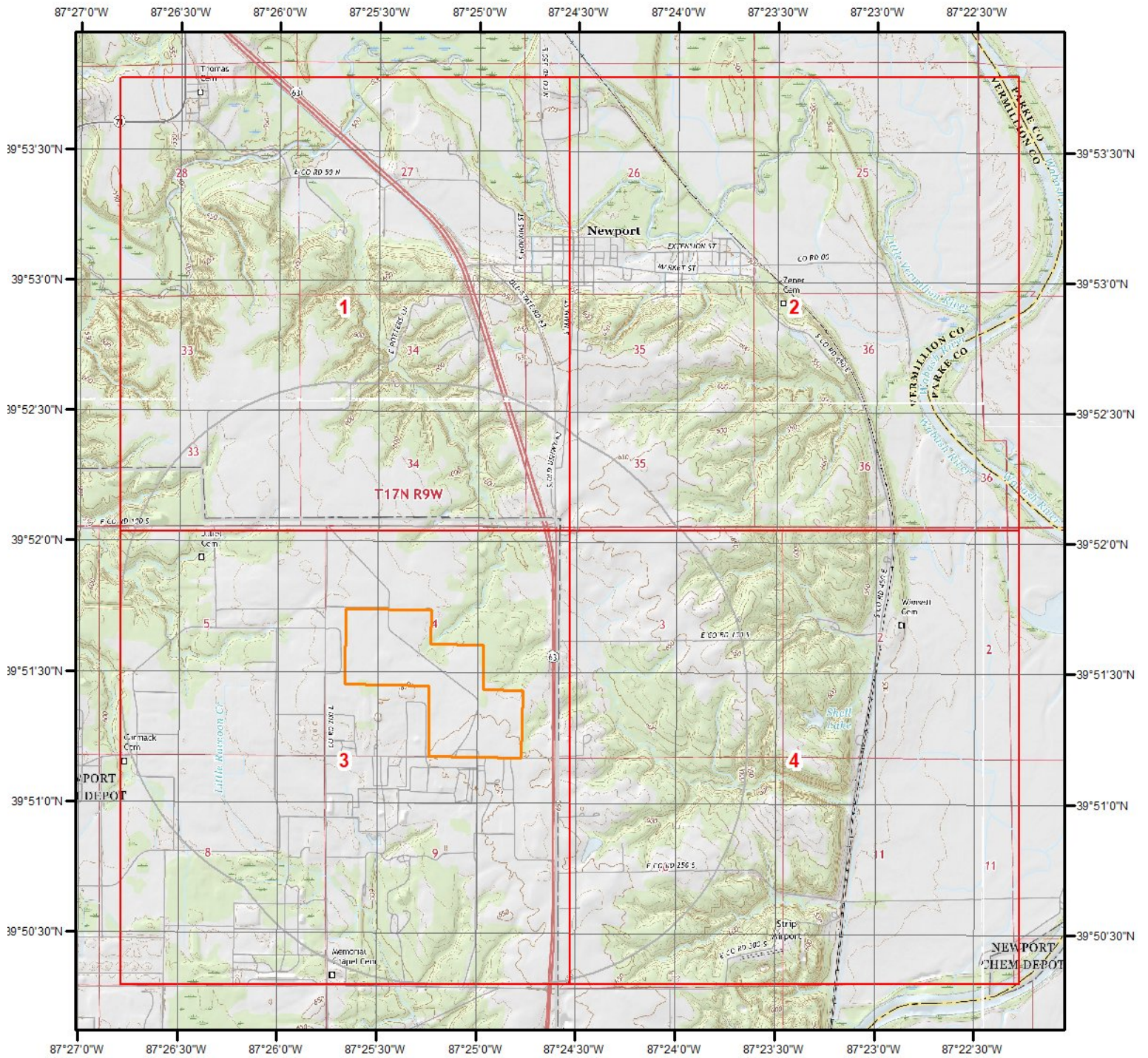
The ERIS **Physical Setting Report - PSR** provides comprehensive information about the physical setting around a site and includes a complete overview of topography and surface topology, in addition to hydrologic, geologic and soil characteristics. The location and detailed attributes of oil and gas wells, water wells, public water systems and radon are also included for review.

The compilation of both physical characteristics of a site and additional attribute data is useful in assessing the impact of migration of contaminants and subsequent impact on soils and groundwater.

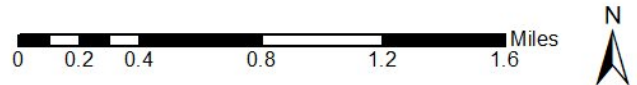
Disclaimer

This Report does not provide a full environmental evaluation for the site or adjacent properties. Please see the terms and disclaimer at the end of the Report for greater detail.

Topographic Information



Current USGS Topo

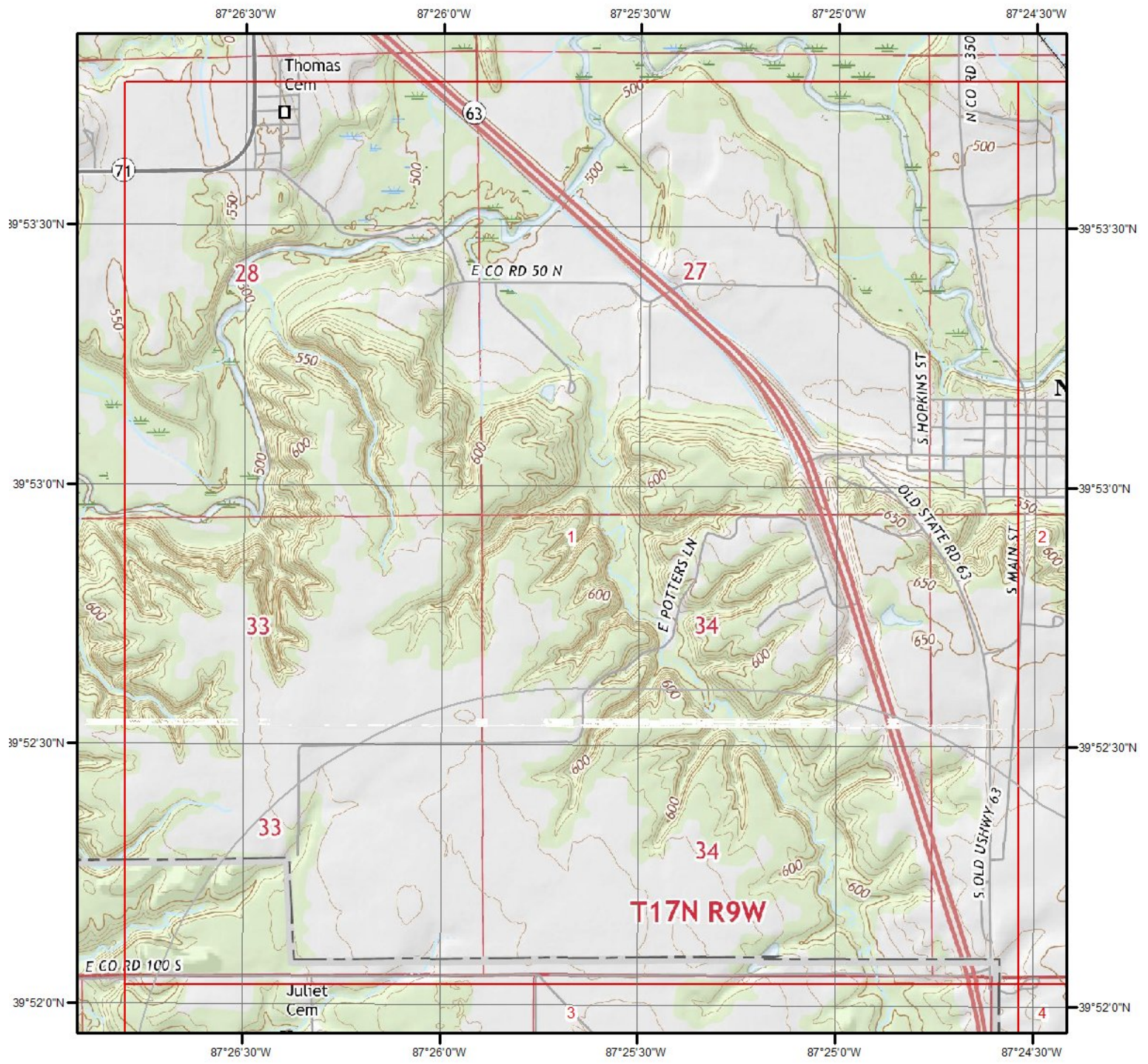


Quadrangle(s): Humrick,IL; Scotland,IL; Dana,IN; Kingman,IN;
Montezuma,IN; Newport,IN

Source: USGS 7.5 Minute Topographic Map



Topographic Information



Current USGS Topo - Page 1

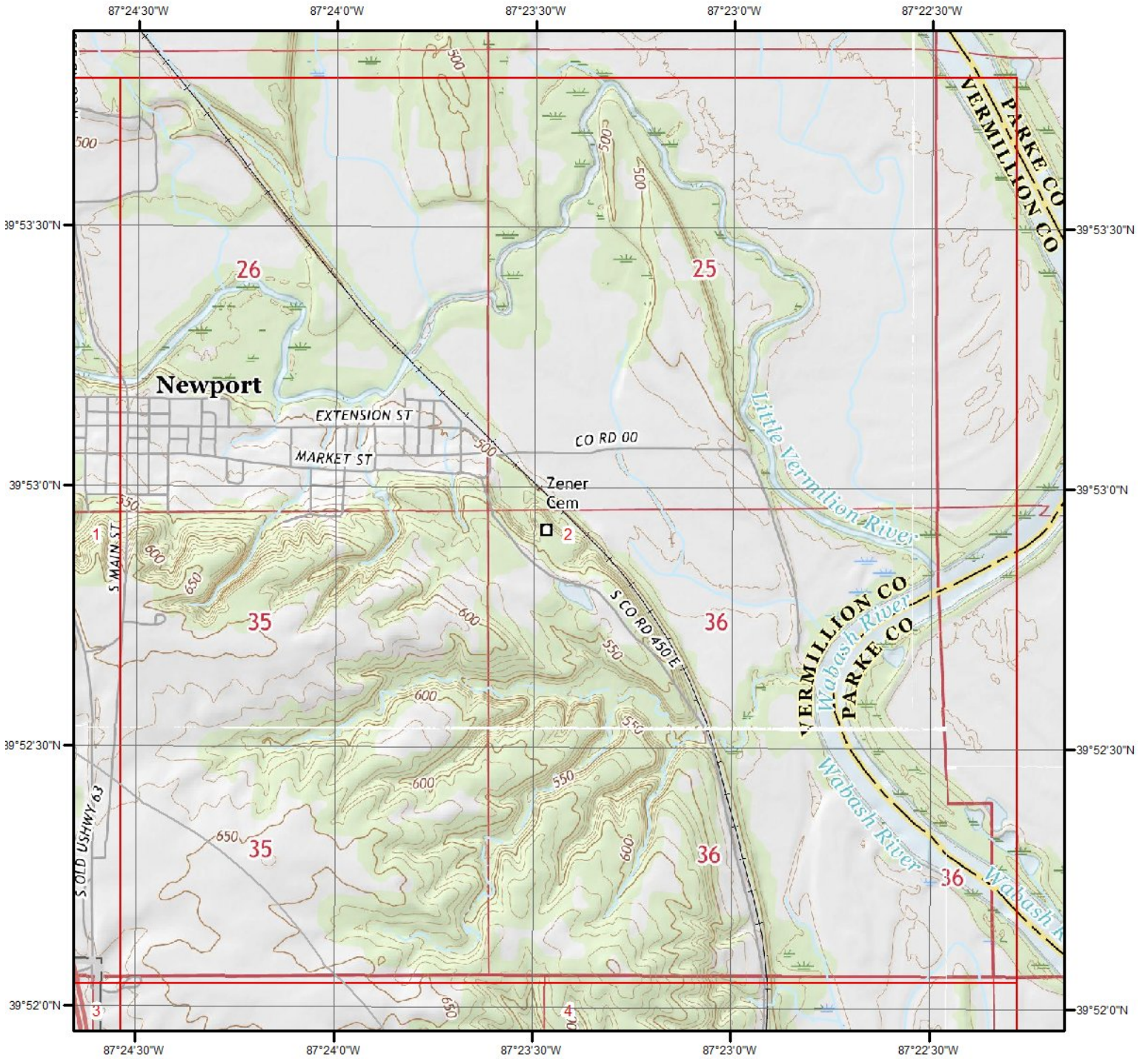


Quadrangle(s): Dana,IN; Newport,IN

Source: USGS 7.5 Minute Topographic Map



Topographic Information



Current USGS Topo - Page 2

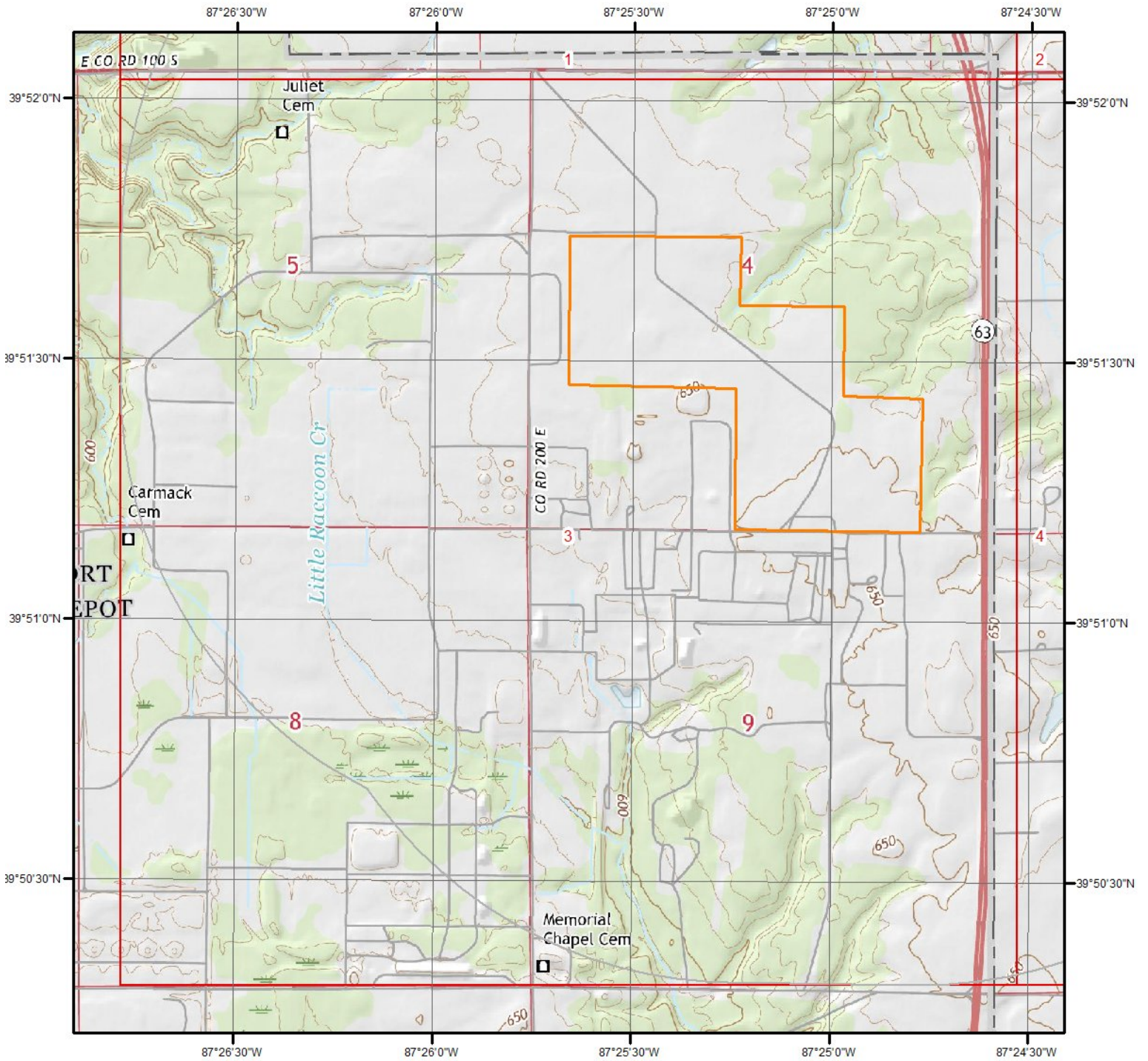


Quadrangle(s): Dana,IN; Kingman,IN; Montezuma,IN; Newport,IN

Source: USGS 7.5 Minute Topographic Map



Topographic Information



Current USGS Topo - Page 3

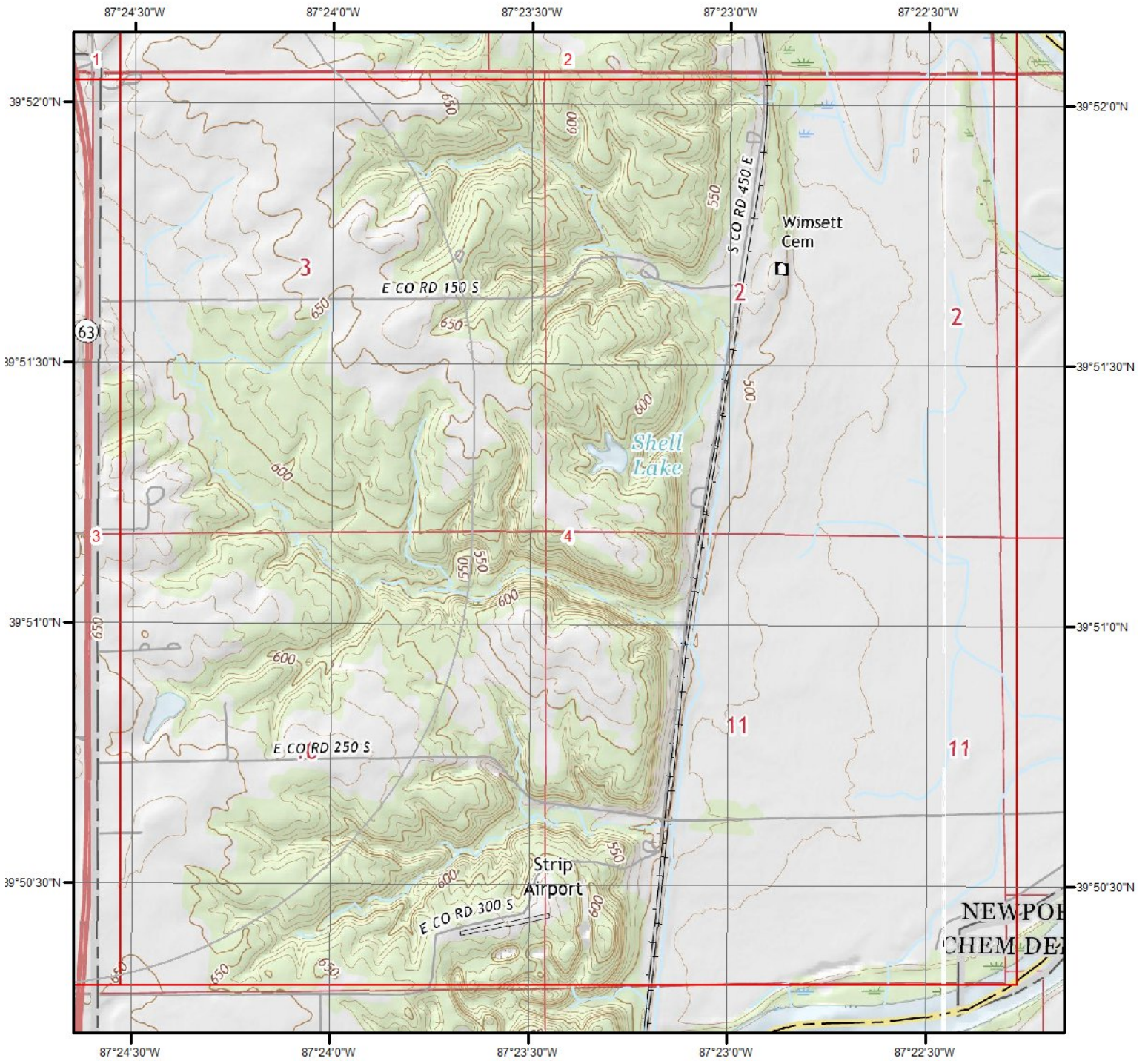


Quadrangle(s): Dana, IN


Source: USGS 7.5 Minute Topographic Map



Topographic Information



Current USGS Topo - Page 4



Quadrangle(s): Dana,IN; Montezuma,IN

Source: USGS 7.5 Minute Topographic Map

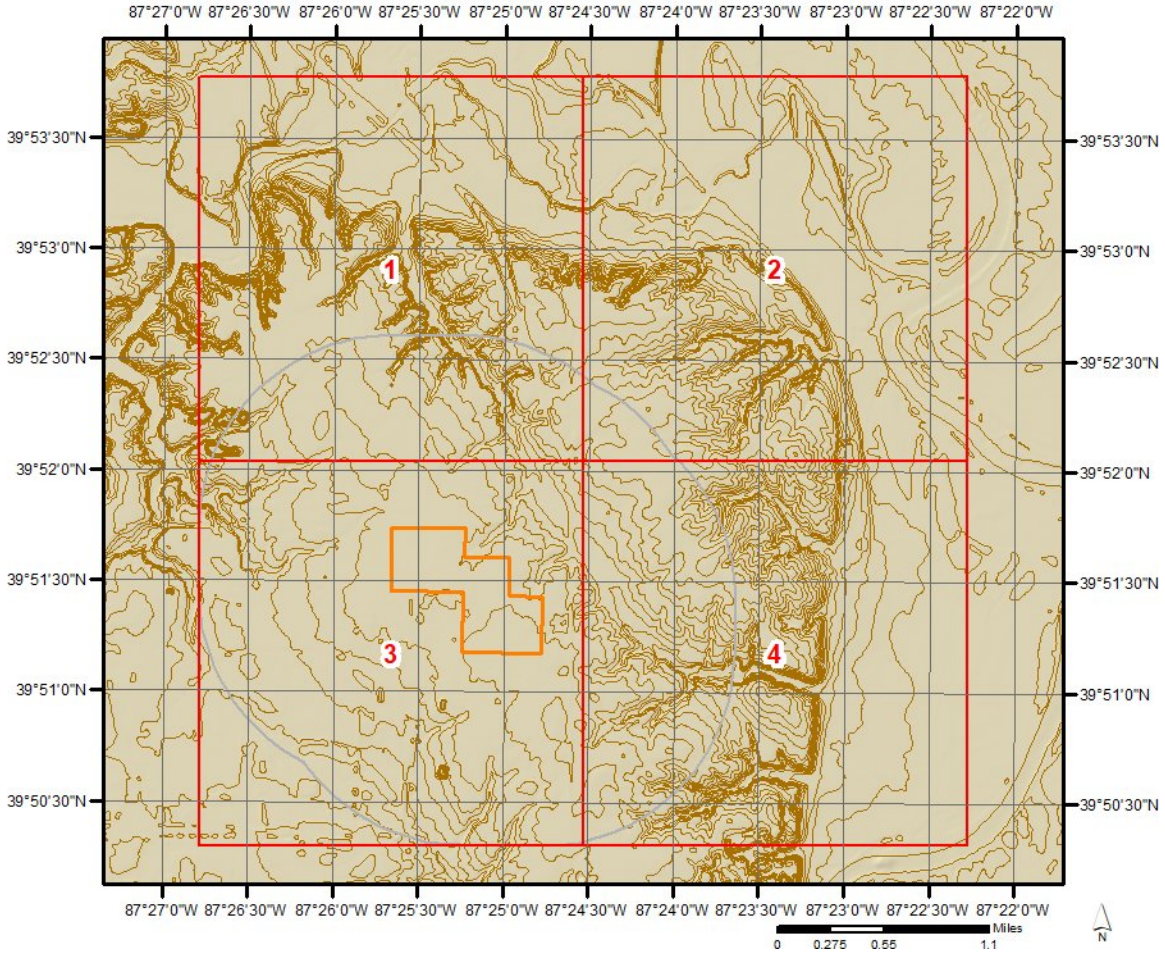


Topographic Information

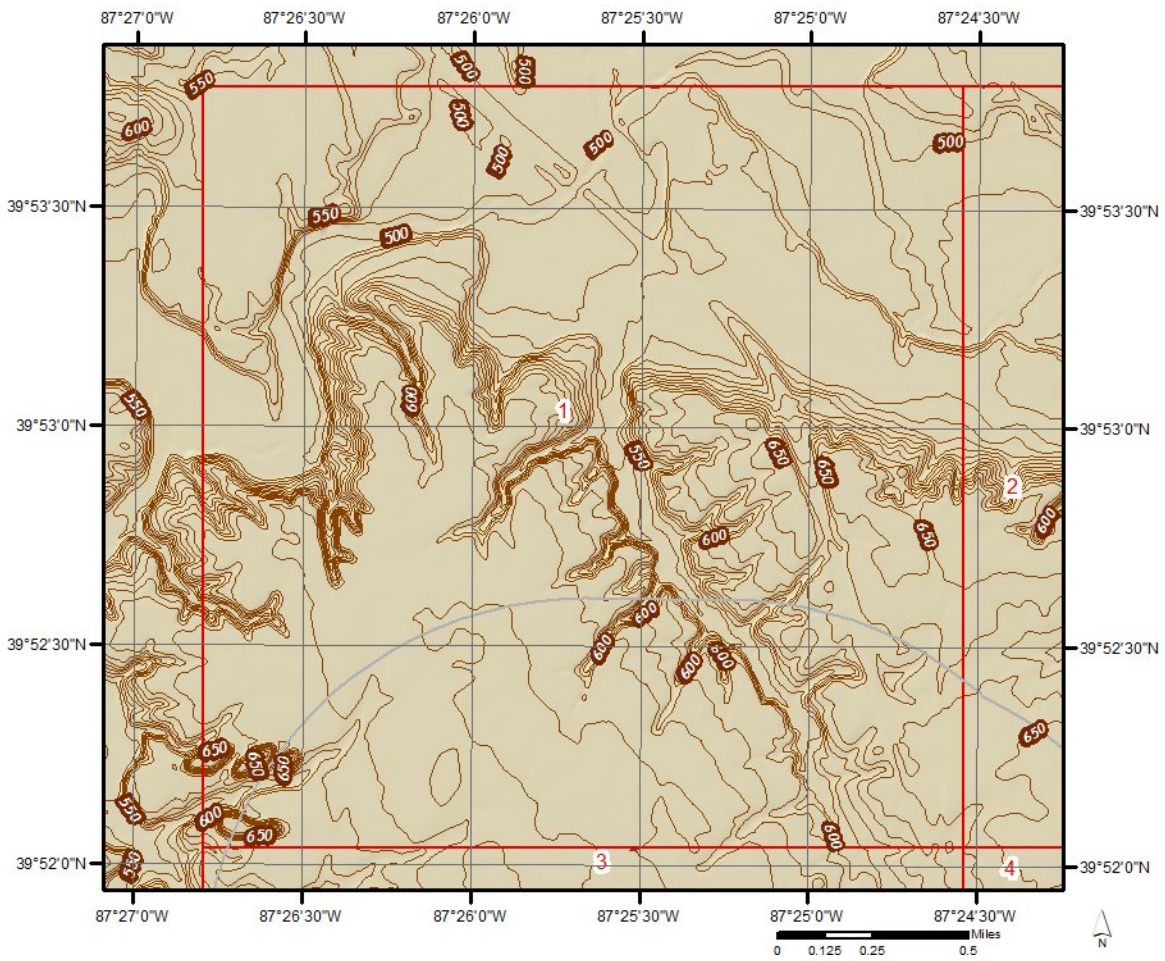
The previous topographic map(s) are created by seamlessly merging and cutting current USGS topographic data. Below are shaded relief map(s), derived from USGS elevation data to show surrounding topography in further detail.

Topographic information at project property:

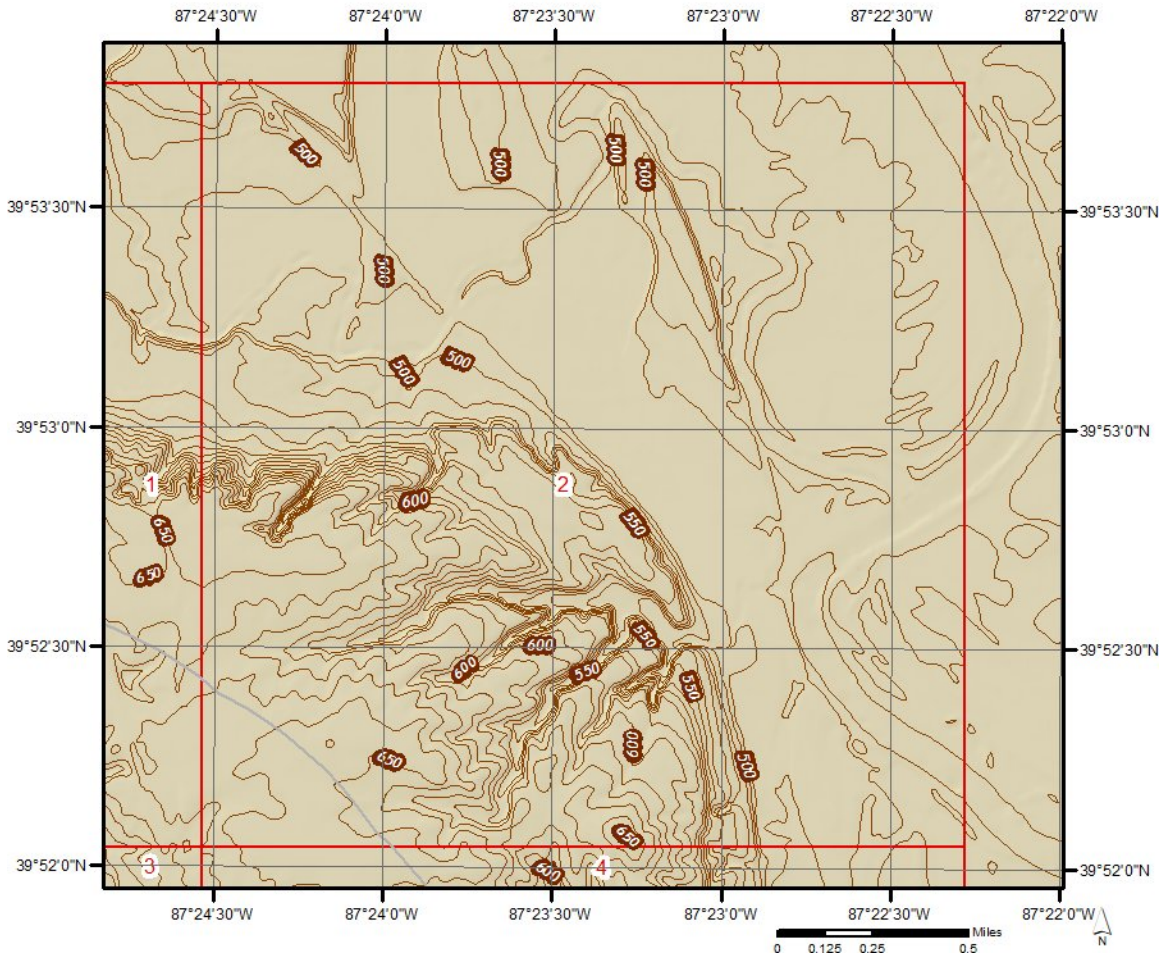
Elevation: 647.80 ft
Slope Direction: NNE



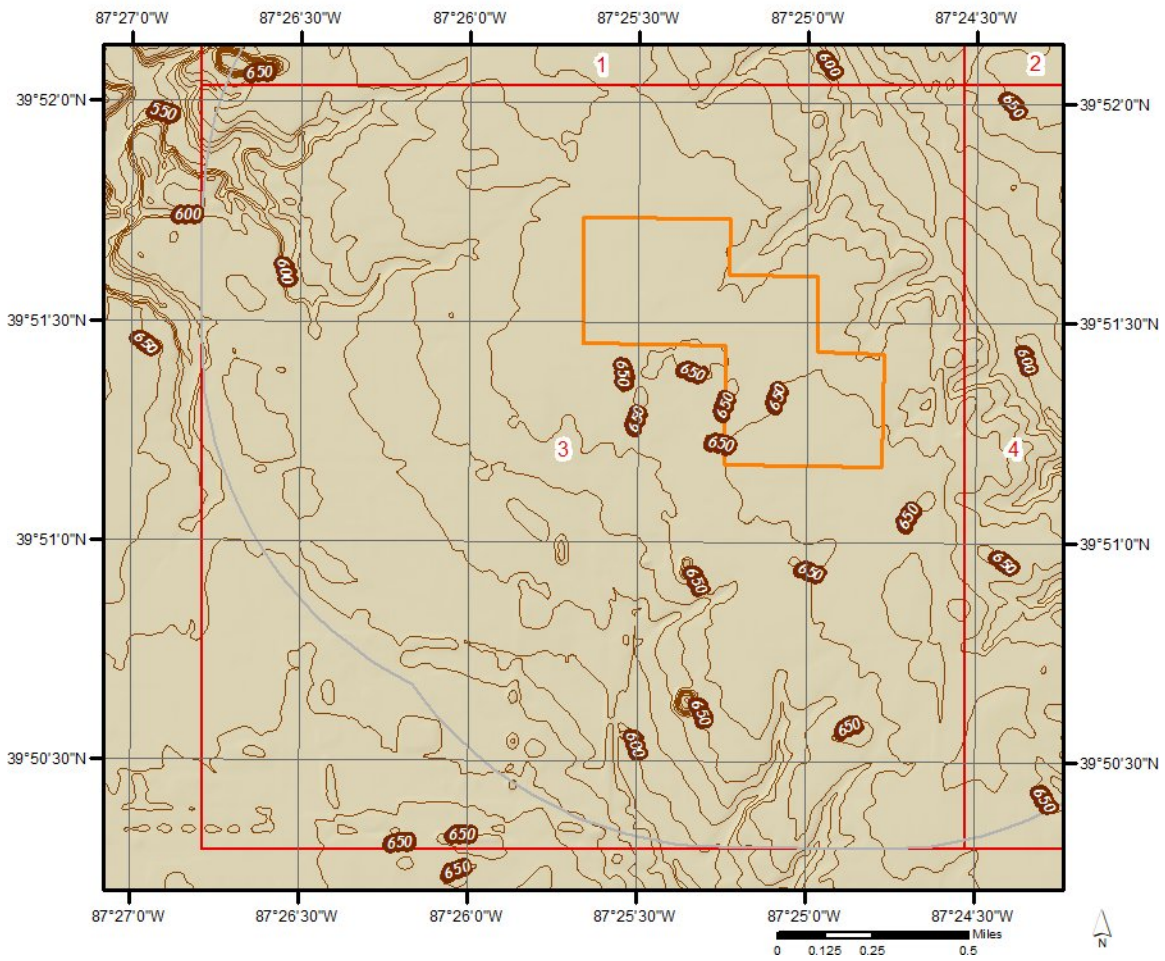
Topographic Information



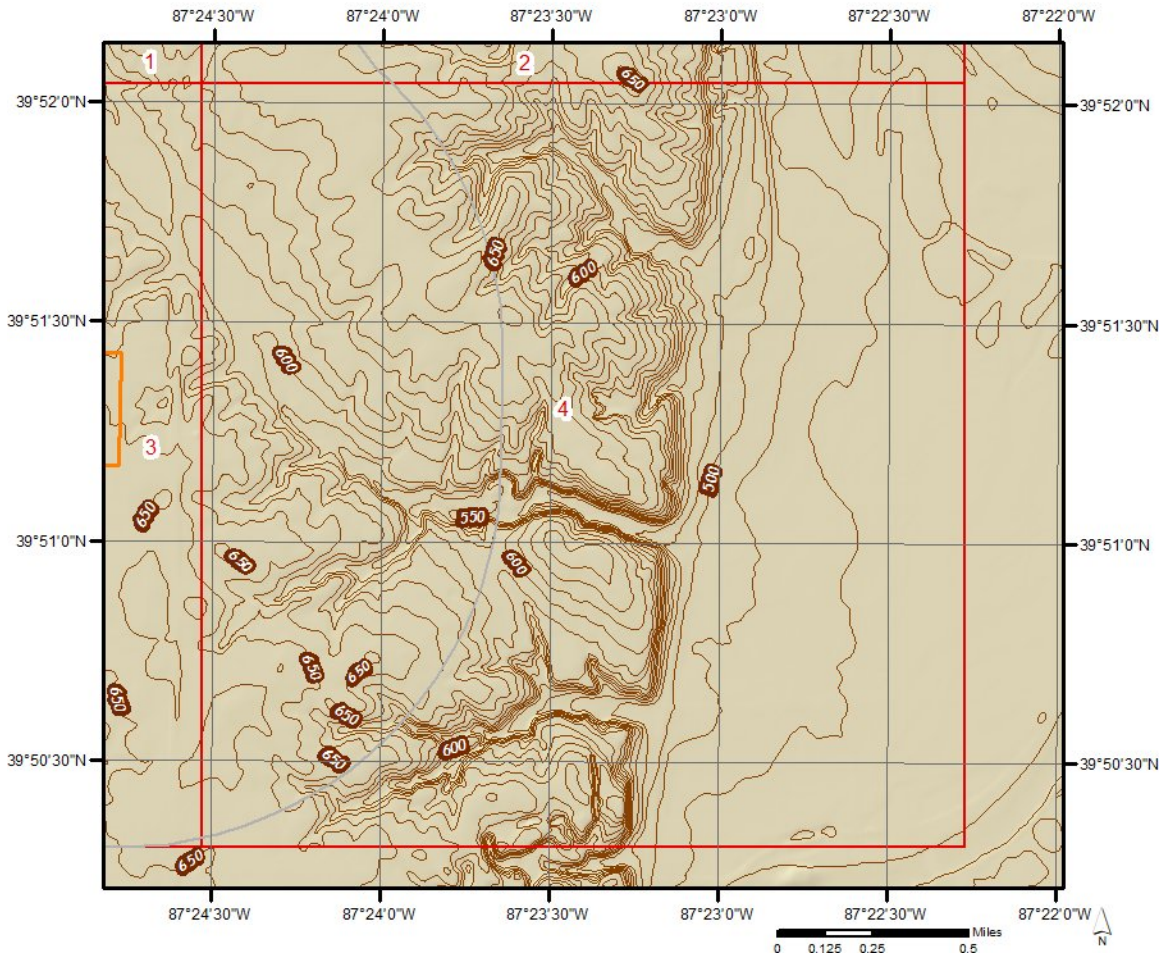
Topographic Information



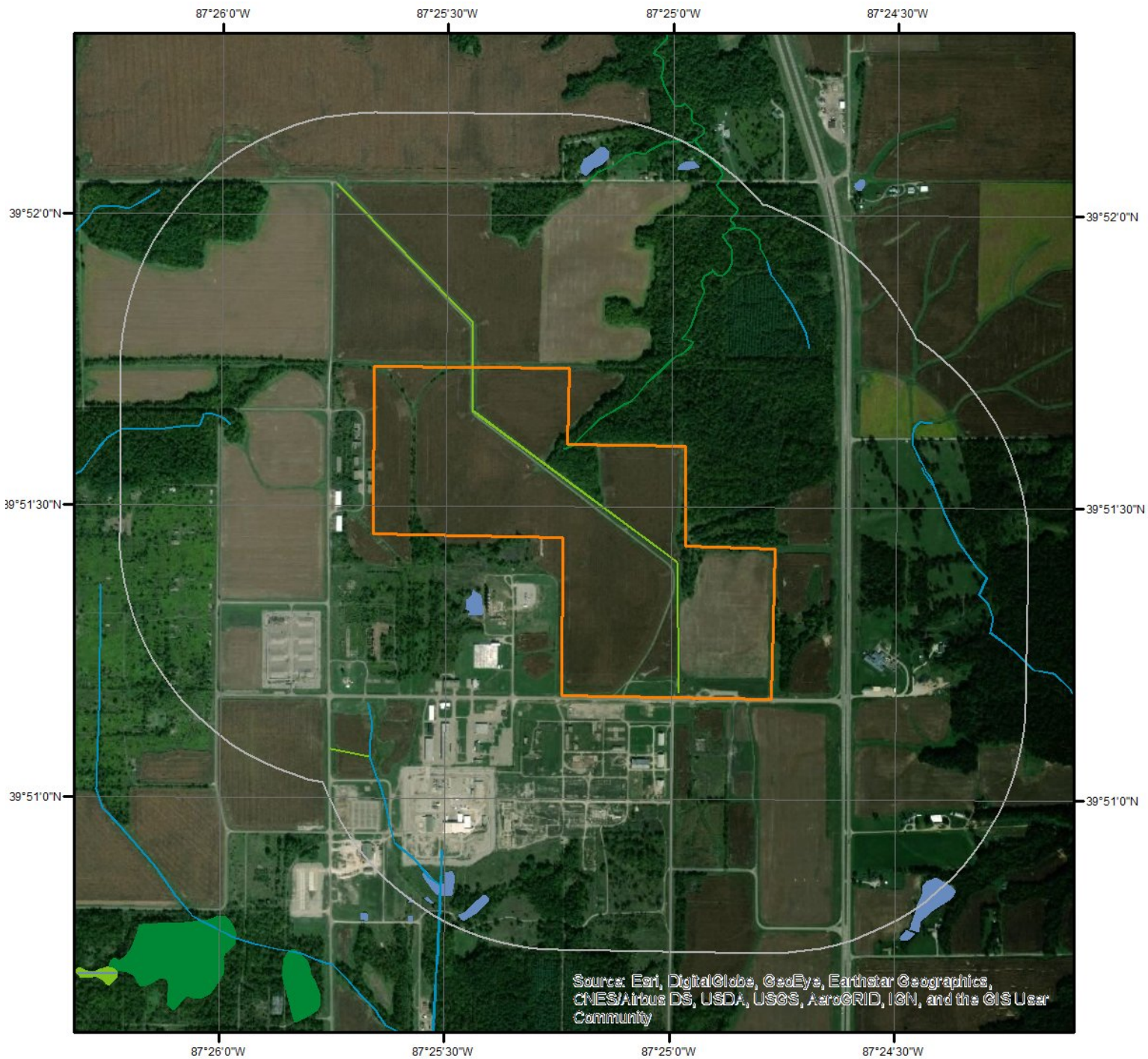
Topographic Information




Topographic Information



Hydrologic Information




Wetland

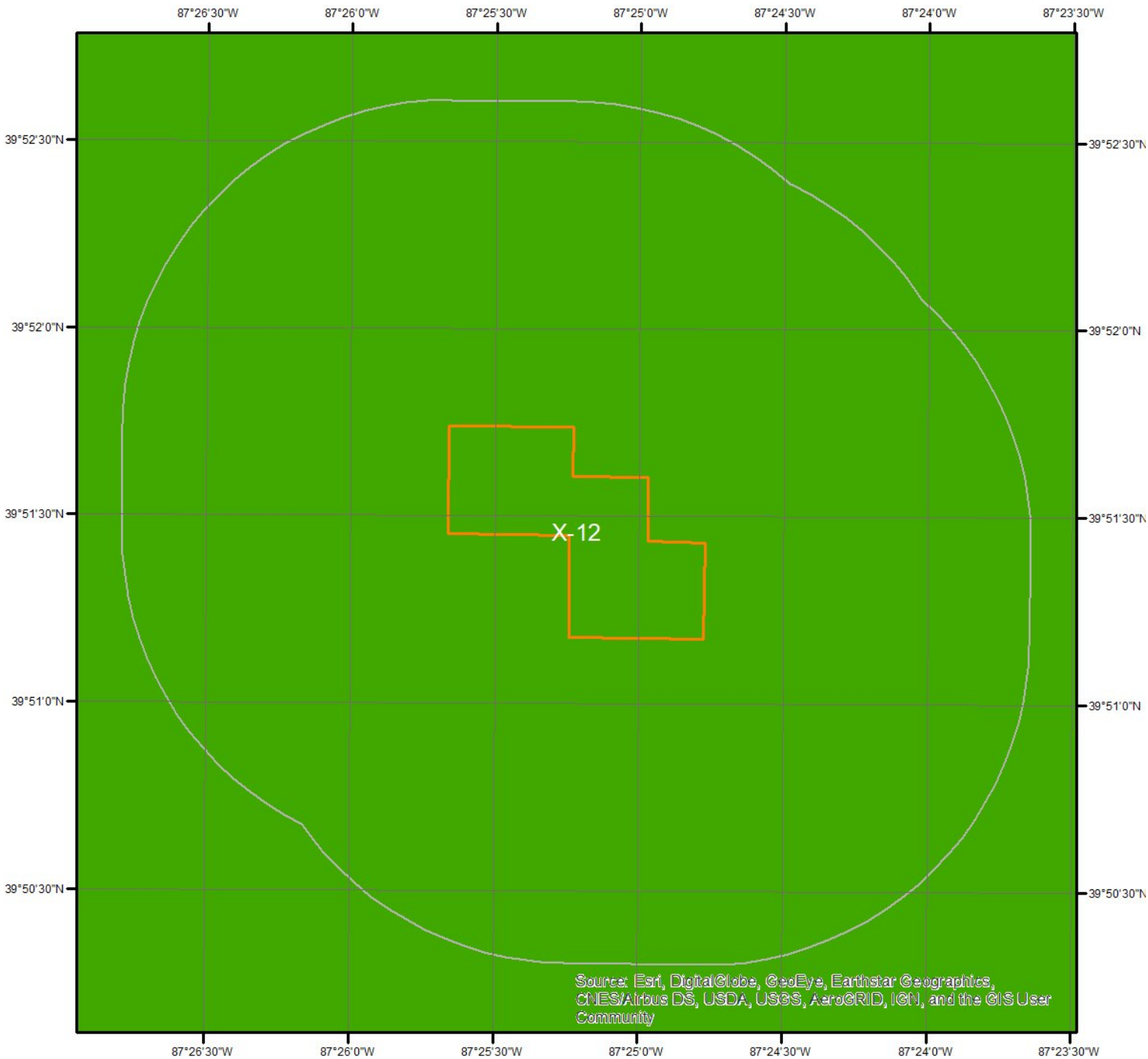


This map shows wetland existence using data from US Fish & Wildlife. Data coverage is shown to the right. Gray indicates no data available in the area.

- | | |
|---|---|
|  Estuarine and Marine Deepwater |  Freshwater Pond |
|  Estuarine and Marine Wetland |  Lake |
|  Freshwater Emergent Wetland |  Other |
|  Freshwater Forested/Shrub Wetland |  Riverine |



Hydrologic Information

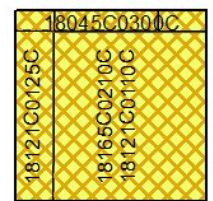


Flood Hazard Zones



This map shows FEMA flood hazard zones. FIRM panels are shown to the right, and blank indicates no data is available.

- | | | |
|-----|----|-------------------|
| A | AO | X |
| A99 | V | OPEN WATER |
| AE | VE | NOT POPULATED |
| AH | D | AREA NOT INCLUDED |



Hydrologic Information

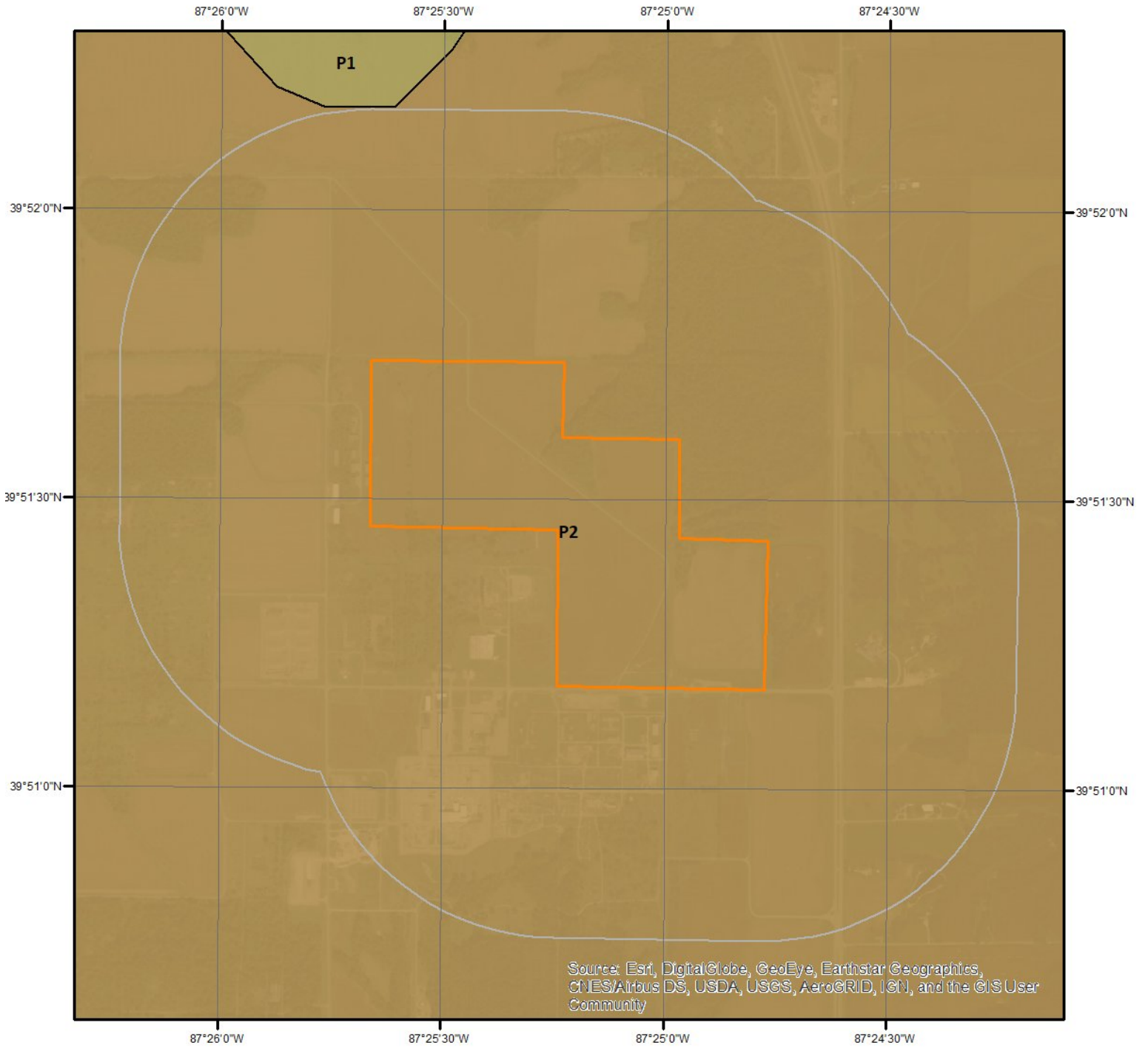
The Wetland Type map shows wetland existence overlaid on an aerial imagery. The Flood Hazard Zones map shows FEMA flood hazard zones overlaid on an aerial imagery. Relevant FIRM panels and detailed zone information is provided below.

Available FIRM Panels in area: 18121C0125C(effective:2012-10-16) 18045C0300C(effective:2013-02-06)
18121C0020C(effective:2012-10-16) 18121C0110C(effective:2012-10-16)
18165C0143C(effective:2014-02-05) 18165C0210C(effective:2014-02-05)
18165C0205C(effective:2014-02-05)

Flood Zone X-12

Zone: X
Zone subtype: AREA OF MINIMAL FLOOD HAZARD

Geologic Information



Geologic Units

This maps shows geologic units in the area. Please refer to the report for detailed descriptions.



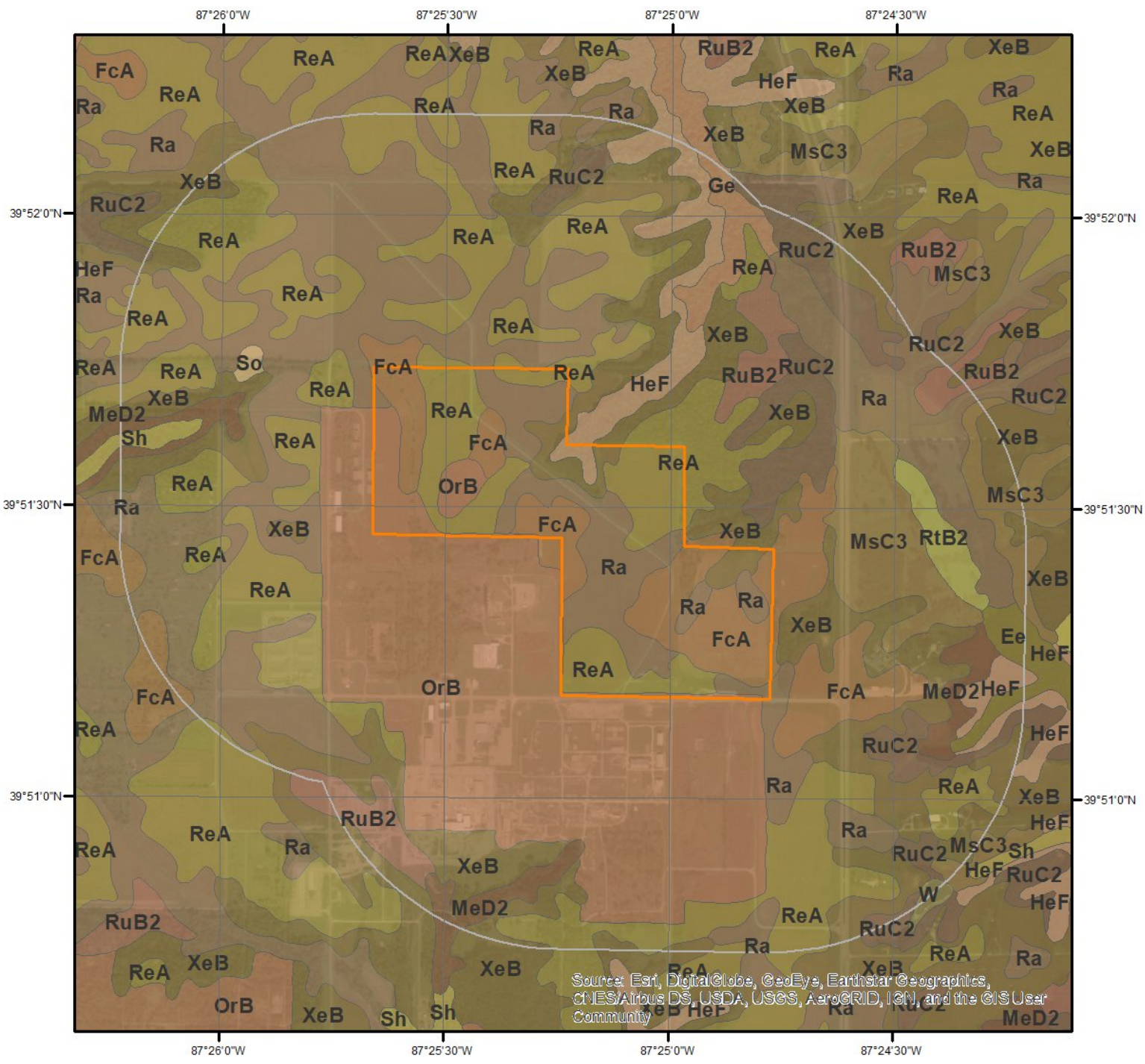
Geologic Information

The previous page shows USGS geology information. Detailed information about each unit is provided below.


Geologic Unit P2

Unit Name:	Carbondale Group
Unit Age:	Pennsylvanian
Primary Rock Type:	shale
Secondary Rock Type:	sandstone
Unit Description:	Carbondale Group - Mostly shale and sandstone; also includes thin beds of limestone, clay, and coal. S, Springfield Coal Member

Soil Information



SSURGO Soils



This maps shows SSURGO soil units around the target property. Please refer to the report for detailed soil descriptions.



Soil Information

The previous page shows a soil map using SSURGO data from USDA Natural Resources Conservation Service. Detailed information about each unit is provided below.

Map Unit Ee (0.58%)

Map Unit Name: Eel silt loam
Bedrock Depth - Min: null
Watertable Depth - Annual Min: 61cm
Drainage Class - Dominant: Moderately well drained
Hydrologic Group - Dominant: C - Soils in this group have moderately high runoff potential when thoroughly wet. Water transmission through the soil is somewhat restricted.

Major components are printed below

Eel(90%)
horizon H1(0cm to 10cm) Silt loam
horizon H2(10cm to 53cm) Loam
horizon H3(53cm to 152cm) Stratified sandy loam

Map Unit FcA (4.47%)

Map Unit Name: Fincastle silt loam, 0 to 2 percent slopes
Bedrock Depth - Min: null
Watertable Depth - Annual Min: 38cm
Drainage Class - Dominant: Somewhat poorly drained
Hydrologic Group - Dominant: B/D - These soils have moderately low runoff potential when drained and high runoff potential when undrained.

Major components are printed below

Fincastle(90%)
horizon H1(0cm to 30cm) Silt loam
horizon H2(30cm to 97cm) Silty clay loam
horizon H3(97cm to 127cm) Clay loam
horizon H4(127cm to 183cm) Loam

Map Unit Ge (4.73%)

Map Unit Name: Genesee silt loam
Bedrock Depth - Min: null
Watertable Depth - Annual Min: null
Drainage Class - Dominant: Well drained
Hydrologic Group - Dominant: B - Soils in this group have moderately low runoff potential when thoroughly wet. Water transmission through the soil is unimpeded.

Major components are printed below

Genesee(90%)
horizon H1(0cm to 25cm) Silt loam
horizon H2(25cm to 81cm) Loam
horizon H3(81cm to 183cm) Stratified sandy loam to silt loam to loam

Soil Information

Map Unit HeF (6.51%)

Map Unit Name: Hennepin loam, 25 to 50 percent slopes
Bedrock Depth - Min: null
Watertable Depth - Annual Min: null
Drainage Class - Dominant: Well drained
Hydrologic Group - Dominant: C - Soils in this group have moderately high runoff potential when thoroughly wet. Water transmission through the soil is somewhat restricted.

Major components are printed below

Hennepin(100%)
horizon H1(0cm to 13cm) Loam
horizon H2(13cm to 33cm) Loam
horizon H3(33cm to 152cm) Loam

Map Unit MeD2 (1.54%)

Map Unit Name: Miami silt loam, 12 to 18 percent slopes, eroded
Bedrock Depth - Min: null
Watertable Depth - Annual Min: 84cm
Drainage Class - Dominant: Moderately well drained
Hydrologic Group - Dominant: C - Soils in this group have moderately high runoff potential when thoroughly wet. Water transmission through the soil is somewhat restricted.

Major components are printed below

Miami(100%)
horizon H1(0cm to 15cm) Silt loam
horizon H2(15cm to 71cm) Clay loam
horizon H3(71cm to 152cm) Loam

Map Unit MsC3 (2.6%)

Map Unit Name: Miami clay loam, 6 to 12 percent slopes, severely eroded
Bedrock Depth - Min: null
Watertable Depth - Annual Min: 84cm
Drainage Class - Dominant: Moderately well drained
Hydrologic Group - Dominant: C - Soils in this group have moderately high runoff potential when thoroughly wet. Water transmission through the soil is somewhat restricted.

Major components are printed below

Miami(100%)
horizon H1(0cm to 15cm) Clay loam
horizon H2(15cm to 56cm) Clay loam
horizon H3(56cm to 152cm) Loam

Map Unit OrB (10.33%)

Map Unit Name: Orthents, loamy, 0 to 8 percent slopes
Bedrock Depth - Min: null
Watertable Depth - Annual Min: null
Drainage Class - Dominant: Well drained
Hydrologic Group - Dominant: C - Soils in this group have moderately high runoff potential when thoroughly wet. Water transmission through the soil is somewhat restricted.

Soil Information

Major components are printed below

Orthents(90%)

horizon H1(0cm to 13cm)

Shaly silt loam

horizon H2(13cm to 152cm)

Gravelly clay loam

Map Unit Ra (22.67%)

Map Unit Name: Ragsdale silt loam

Bedrock Depth - Min: null

Watertable Depth - Annual Min: 15cm

Drainage Class - Dominant: Poorly drained

Hydrologic Group - Dominant: B/D - These soils have moderately low runoff potential when drained and high runoff potential when undrained.

Major components are printed below

Ragsdale(100%)

horizon H1(0cm to 33cm)

Silt loam

horizon H2(33cm to 117cm)

Silty clay loam

horizon H3(117cm to 145cm)

Silt loam

horizon H4(145cm to 203cm)

Loam

Map Unit ReA (18.83%)

Map Unit Name: Reesville silt loam, 0 to 2 percent slopes

Bedrock Depth - Min: null

Watertable Depth - Annual Min: 38cm

Drainage Class - Dominant: Somewhat poorly drained

Hydrologic Group - Dominant: B/D - These soils have moderately low runoff potential when drained and high runoff potential when undrained.

Major components are printed below

Reesville(90%)

horizon H1(0cm to 30cm)

Silt loam

horizon H2(30cm to 97cm)

Silty clay loam

horizon H3(97cm to 137cm)

Silt loam

horizon H4(137cm to 168cm)

Loam

Map Unit RtB2 (0.4%)

Map Unit Name: Rush silt loam, 2 to 6 percent slopes, eroded

Bedrock Depth - Min: null

Watertable Depth - Annual Min: null

Drainage Class - Dominant: Well drained

Hydrologic Group - Dominant: B - Soils in this group have moderately low runoff potential when thoroughly wet. Water transmission through the soil is unimpeded.

Major components are printed below

Rush(100%)

horizon H1(0cm to 28cm)

Silt loam

horizon H2(28cm to 86cm)

Silty clay loam

horizon H3(86cm to 152cm)

Sandy clay loam

horizon H4(152cm to 165cm)

Gravelly loam

Soil Information

horizon H5(165cm to 183cm)

Stratified very gravelly coarse sand to sand

Map Unit RuB2 (1.24%)

Map Unit Name: Russell silt loam, 2 to 6 percent slopes, eroded
Bedrock Depth - Min: null
Watertable Depth - Annual Min: 46cm
Drainage Class - Dominant: Well drained
Hydrologic Group - Dominant: B - Soils in this group have moderately low runoff potential when thoroughly wet. Water transmission through the soil is unimpeded.

Major components are printed below

Russell(76%)

horizon Ap(0cm to 20cm)	Silt loam
horizon Bt1(20cm to 33cm)	Silty clay loam
horizon Bt2(33cm to 71cm)	Silty clay loam
horizon 2Bt(71cm to 132cm)	Clay loam
horizon 2BCt(132cm to 147cm)	Loam
horizon 2Cd(147cm to 203cm)	Loam

Map Unit RuC2 (3.02%)

Map Unit Name: Russell silt loam, 6 to 12 percent slopes, eroded
Bedrock Depth - Min: null
Watertable Depth - Annual Min: 145cm
Drainage Class - Dominant: Well drained
Hydrologic Group - Dominant: B - Soils in this group have moderately low runoff potential when thoroughly wet. Water transmission through the soil is unimpeded.

Major components are printed below

Russell(100%)

horizon H1(0cm to 18cm)	Silt loam
horizon H2(18cm to 76cm)	Silty clay loam
horizon H3(76cm to 104cm)	Clay loam
horizon H4(104cm to 140cm)	Clay loam
horizon H5(140cm to 183cm)	Loam

Map Unit Sh (1.35%)

Map Unit Name: Shoals silt loam
Bedrock Depth - Min: null
Watertable Depth - Annual Min: 38cm
Drainage Class - Dominant: Somewhat poorly drained
Hydrologic Group - Dominant: B/D - These soils have moderately low runoff potential when drained and high runoff potential when undrained.

Major components are printed below

Shoals(90%)

horizon H1(0cm to 20cm)	Silt loam
horizon H2(20cm to 152cm)	Loam
horizon H3(152cm to 183cm)	Stratified silt loam to sandy loam to loam

Soil Information

Map Unit So (0.07%)

Map Unit Name:	Starks silt loam
Bedrock Depth - Min:	null
Watertable Depth - Annual Min:	38cm
Drainage Class - Dominant:	Somewhat poorly drained
Hydrologic Group - Dominant:	B/D - These soils have moderately low runoff potential when drained and high runoff potential when undrained.
Major components are printed below	
Starks(90%)	
horizon H1(0cm to 30cm)	Silt loam
horizon H2(30cm to 97cm)	Silty clay loam
horizon H3(97cm to 157cm)	Sandy clay loam
horizon H4(157cm to 183cm)	Stratified loamy sand to silt loam

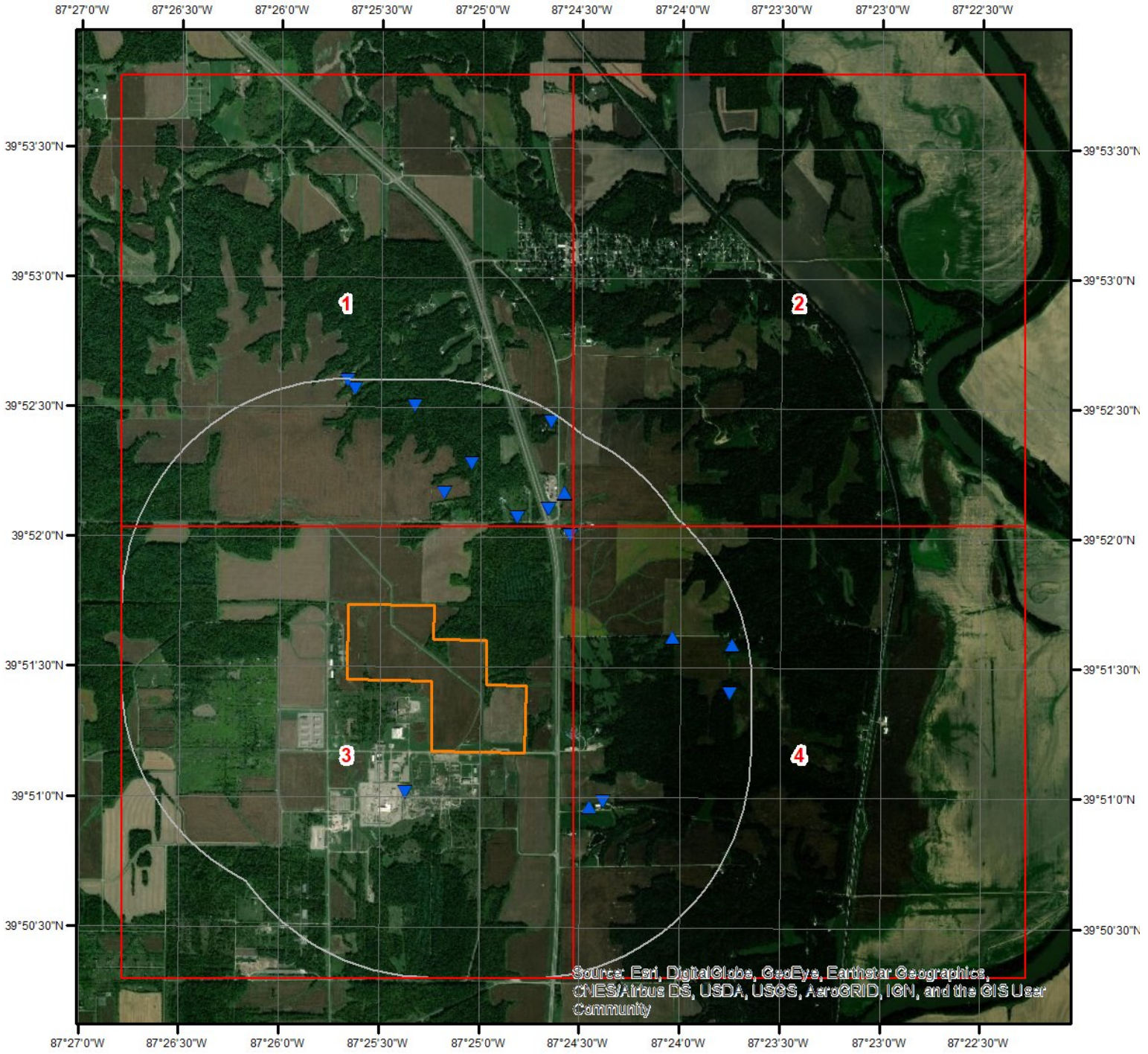
Map Unit W (0.09%)

Map Unit Name:	Water
No more attributes available for this map unit	

Map Unit XeB (21.58%)


Map Unit Name:	Xenia silt loam, 1 to 4 percent slopes
Bedrock Depth - Min:	null
Watertable Depth - Annual Min:	54cm
Drainage Class - Dominant:	Moderately well drained
Hydrologic Group - Dominant:	C/D - These soils have moderately high runoff potential when drained and high runoff potential when undrained.
Major components are printed below	
Xenia(90%)	
horizon H1(0cm to 30cm)	Silt loam
horizon H2(30cm to 71cm)	Silty clay loam
horizon H3(71cm to 86cm)	Clay loam
horizon H4(86cm to 132cm)	Clay loam
horizon H5(132cm to 183cm)	Loam

Wells and Additional Sources

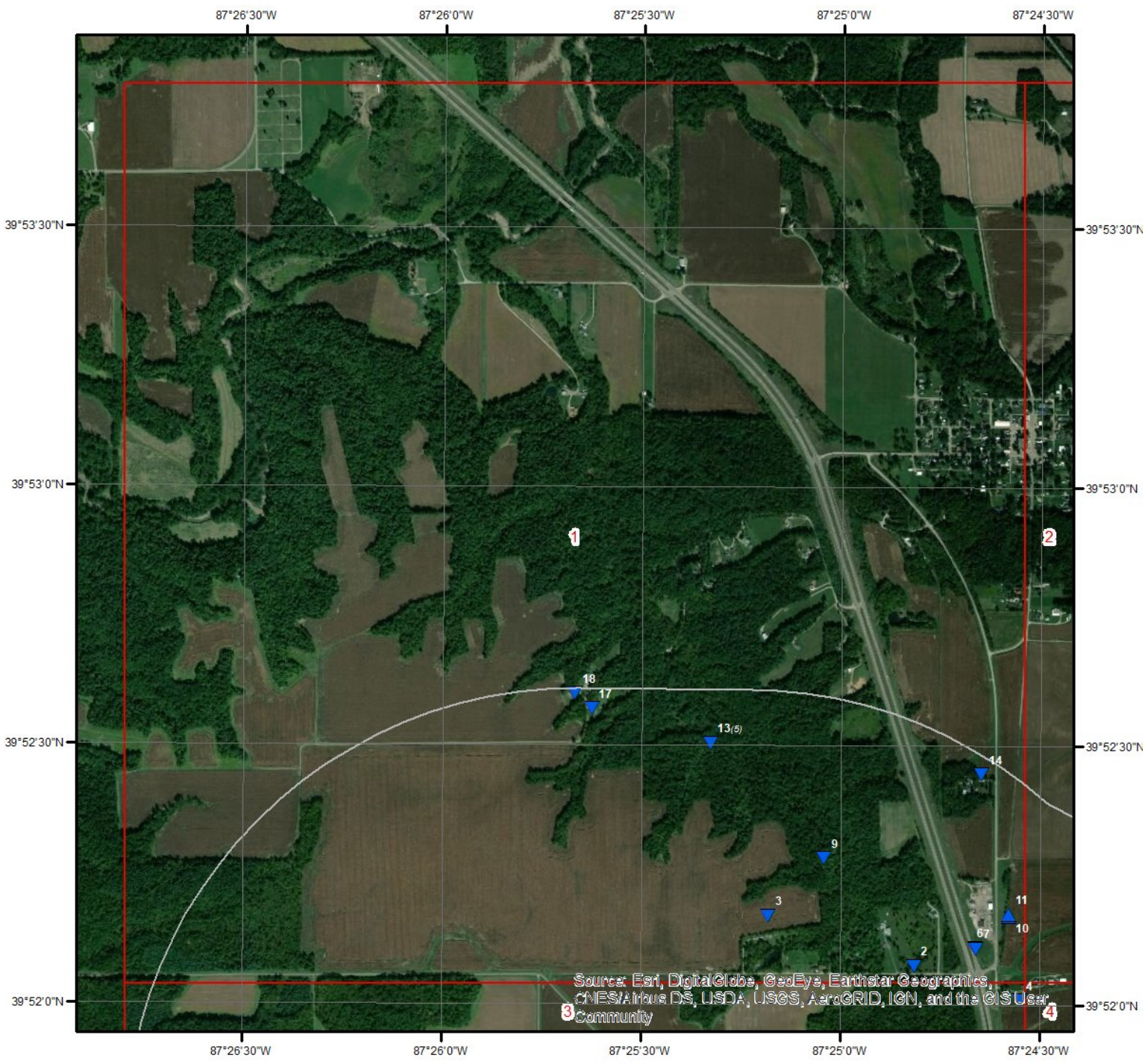


Wells & Additional Sources

- ▲ Sites with Higher Elevation
- Sites with Same Elevation
- ▼ Sites with Lower Elevation
- Sites with Unknown Elevation




Wells and Additional Sources



Wells & Additional Sources - Page 1

- ▲ Sites with Higher Elevation
- Sites with Same Elevation
- ▼ Sites with Lower Elevation
- Sites with Unknown Elevation




Wells and Additional Sources



Wells & Additional Sources - Page 2

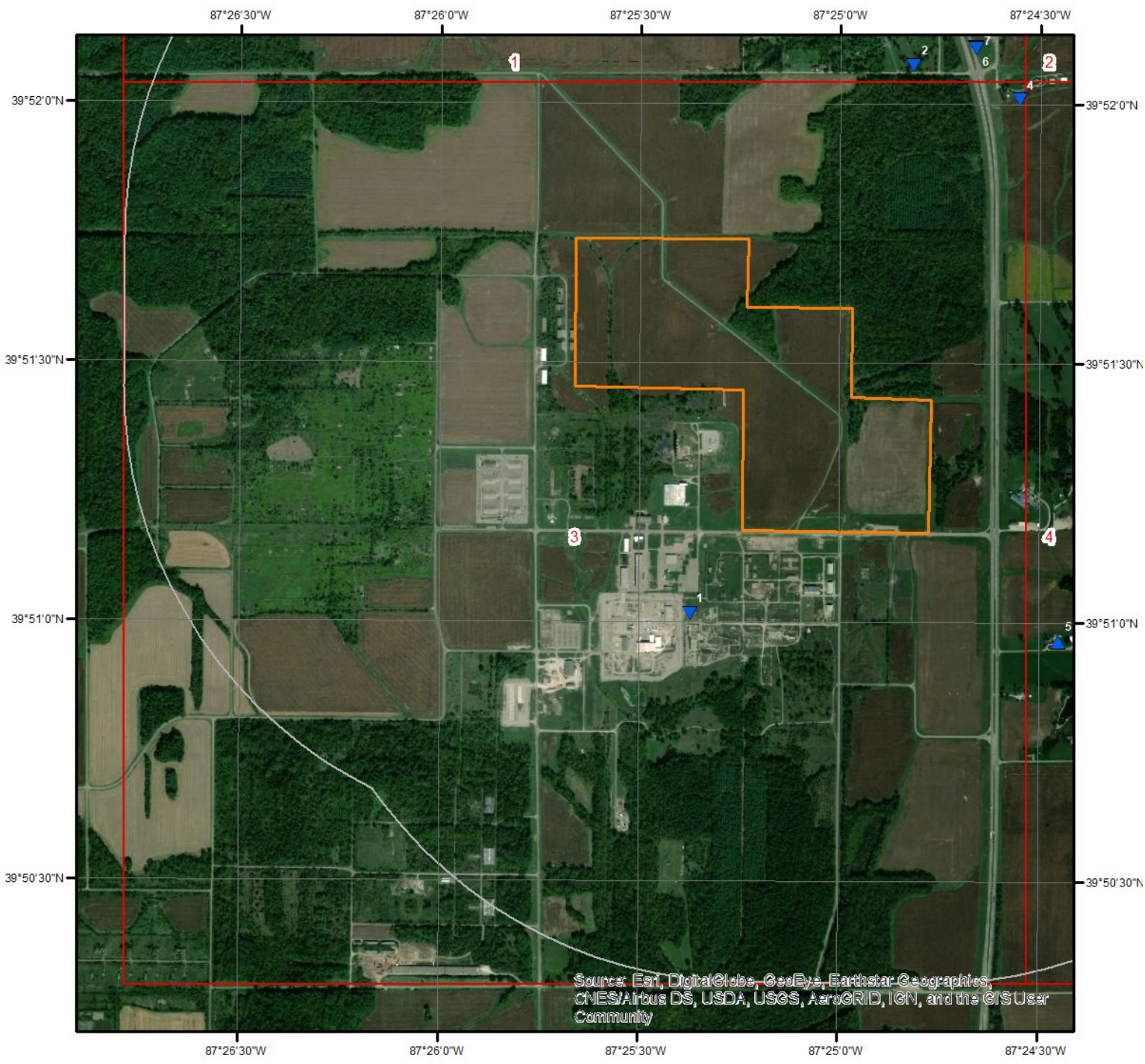
- ▲ Sites with Higher Elevation
- Sites with Same Elevation
- ▼ Sites with Lower Elevation
- Sites with Unknown Elevation



ERIS
ENVIRONMENTAL RISK INFORMATION SERVICES




Wells and Additional Sources




Wells & Additional Sources - Page 3

- ▲ Sites with Higher Elevation
- Sites with Same Elevation
- ▼ Sites with Lower Elevation
- Sites with Unknown Elevation




Wells and Additional Sources



Wells & Additional Sources - Page 4

- ▲ Sites with Higher Elevation
- Sites with Same Elevation
- ▼ Sites with Lower Elevation
- Sites with Unknown Elevation



Wells and Additional Sources Summary

Federal Sources

Public Water Systems Violations and Enforcement Data

Map Key	ID	Distance (ft)	Direction
	No records found		

Safe Drinking Water Information System (SDWIS)

Map Key	ID	Distance (ft)	Direction
	No records found		

USGS National Water Information System

Map Key	ID	Distance (ft)	Direction
	No records found		

State Sources

Oil and Gas Wells

Map Key	IGS ID	Distance (ft)	Direction
1	125110	1,152.77	SSW
6	157581	3,376.67	NNE
11	157582	3,908.46	NE

Significant Water Withdrawal Facility

Map Key	ID	Distance (ft)	Direction
	No records found		

Water Well Record Database

Map Key	DBL Ref No	Distance (ft)	Direction
2	163968	2,808.79	NNE
3	42669	2,634.50	N
4	166348	3,130.06	NE
5	166264	1,985.39	SE
7	163983	3,375.39	NNE
8	166259	2,161.33	SE
9	394906	3,414.77	N
10	163988	3,891.68	NE
12	231015	3,614.59	E
13	324831	4,643.82	N
13	370074	4,643.82	N
13	324834	4,643.82	N
13	324832	4,643.82	N
13	402867	4,643.82	N
14	163973	5,076.40	NNE

Wells and Additional Sources Summary

15	42664	4,774.11	E
16	370060	4,924.79	E
17	409690	5,035.75	NNW
18	370075	5,214.47	NNW

Wells and Additional Sources Detail Report

Oil and Gas Wells

Map Key	Direction	Distance (mi)	Distance (ft)	Elevation (ft)	DB
1	SSW	0.22	1,152.77	645.17	OGW

IGS ID:	125110	County:	Vermillion
Well No:	WD-1	Township:	16N
Permit No:	125110	Range:	9W
Status:	Prsmd Plggd(l)	Operator Name:	Food Machinery & Chemical Co.
Land No:	9	Lease Name:	Newport Chemical Plant
Land Type:	Section	Scan Count:	2
Longitude:		UTM X:	463827
Latitude:		UTM Y:	4411220
Source File:			

Map Key	Direction	Distance (mi)	Distance (ft)	Elevation (ft)	DB
6	NNE	0.64	3,376.67	637.34	OGW

IGS ID:	157581	County:	Vermillion
Well No:	1	Township:	17N
Permit No:	157581	Range:	9W
Status:	Prsmd Plggd(l)	Operator Name:	unknown
Land No:	35	Lease Name:	State Highway Newport Unit
Land Type:	Section	Scan Count:	0
Longitude:		UTM X:	464846
Latitude:		UTM Y:	4413240
Source File:			

Map Key	Direction	Distance (mi)	Distance (ft)	Elevation (ft)	DB
11	NE	0.74	3,908.46	648.20	OGW

IGS ID:	157582	County:	Vermillion
Well No:	2	Township:	17N
Permit No:	157582	Range:	9W
Status:	Prsmd Plggd(l)	Operator Name:	unknown
Land No:	35	Lease Name:	Newport Unit State Highway
Land Type:	Section	Scan Count:	0
Longitude:		UTM X:	464968
Latitude:		UTM Y:	4413360
Source File:			

Water Well Record Database

Map Key	Direction	Distance (mi)	Distance (ft)	Elevation (ft)	DB
2	NNE	0.53	2,808.79	611.41	WATER WELLS

Wells and Additional Sources Detail Report

Object ID:		STR DNR Var No:	
DBL Ref No:	163968	STR Irrg Lnd Survey:	
DBL Aquelv:		STR License:	
DBL Bailerr:		STR Lot No:	
DBL Bedrock:	10	STR Met Other:	
DBL Pumprat:		STR Method:	B
DBL Bedro 1:	600	STR Methodg:	
DBL Screenl:		STR Methods:	
DBL Static:		STR Operator:	LARRY LOVEALL
DBL Depth:	61	STR Pump Other:	
DBL Sec1:	34	STR Quality:	
DBL Bailerd:		STR Quar1:	SE
DBL Bailerh:		STR Quar2:	SE
DBL Casingd:		STR Quar3:	SE
DBL Casingl:		STR Range:	
DBL Groutt:		STR Screenm:	
DBL Linerdi:	5	STR Sealing:	
DBL Linerto:	61	STR Slot:	.125
DBL Pumpset:		STR Sub Div:	
DBL Pumpdw:		STR Township:	
DBL Pumphou:		STR Type Test:	
DBL Screend:		STR Use Other:	
DBL Grnd Ele:	610	STR Well Type:	D
DBL Borehole Diam:		STR Well Use:	H
DBL Build ZC:		STR Owner:	JOHN MORGAN
DBL Drill ZC:		STR Owner Ad:	BOX 122 NEWPORT, IND
DBL Feet EW:		STR Rng1:	9W
DBL Feet NS:	200	STR Twn1:	17N
DBL Feet SN:		STR Reserve:	
DBL Feet WE:	300	STR County:	VERMILLION
DBL Grout Bag:		STR Topo:	DANA
DBL Grout F:		STR Casingm:	
DBL Owner ZC:		STR Groutm:	
DBL Sealbags:		STR Pump Typ:	
DBL Sec:		STR Owner TX:	
DBL UTMY:	4412962	STR Wtr Supp Well:	
DNL UTMX:	464628	STR Accwo:	
UTMX Nad83:	464627	STR Build AD:	
UTMY Nad83:	4413176	STR Build TX:	
INT Gravel Pack:		STR C Builder:	
INT Reserve:		STR Civilt:	VERMILLION
DTM Comp Dat:	3/1/1976	STR Class By:	
STR Drill AD:	33 LONG RIDGE RD TERRE HAUTE, IND	STR County1:	VERMILLION
STR Driller:	D L HOWELL & ASSOC	STR Court By:	
STR Drill TX:		STR City Permit No:	

Wells and Additional Sources Detail Report

STR Entered By:	ALF	STR Div:	01
STR Field By:	SHL	X:	
STR Grp:	01	Y:	
Loc Type:	Field Located		
Report:	https://secure.in.gov/apps/dnr/water/dnr_waterwell?refNo=163968&_from=SUMMARY&_action=Details		
STR Drive:	GO N OF RT 36 ON RT 63 PAST NEWPORT AMMUNITION DEPOT AFTER CROSSING RR TAKE FIRST T RD W TO FIRST HOUSE ON N SIDE		

Map Key	Direction	Distance (mi)	Distance (ft)	Elevation (ft)	DB
3	N	0.50	2,634.50	626.14	WATER WELLS

Object ID:		STR DNR Var No:	
DBL Ref No:	42669	STR Irrg Lnd Survey:	
DBL Aquelv:		STR License:	116
DBL Bailerr:		STR Lot No:	
DBL Bedrock:		STR Met Other:	
DBL Pumprat:	3	STR Method:	B
DBL Bedro 1:		STR Methodg:	POURED
DBL Screenl:	20	STR Methods:	
DBL Static:	8	STR Operator:	RE VAN GILDER
DBL Depth:	45	STR Pump Other:	
DBL Sec1:	34	STR Quality:	
DBL Bailerd:		STR Quar1:	
DBL Bailerh:		STR Quar2:	SW
DBL Casingd:	30	STR Quar3:	SE
DBL Casingl:	28	STR Range:	R9W
DBL Groutt:	11	STR Screenm:	PVC
DBL Linerdi:		STR Sealing:	
DBL Linerto:		STR Slot:	
DBL Pumpset:		STR Sub Div:	
DBL Pumpdw:		STR Township:	T17N
DBL Pumphou:		STR Type Test:	B
DBL Screend:	6	STR Use Other:	
DBL Grnd Ele:		STR Well Type:	
DBL Borehole Diam:		STR Well Use:	H
DBL Build ZC:		STR Owner:	WARREN E. BEDINGER
DBL Drill ZC:	47802.00	STR Owner Ad:	RR 2 KINGMAN, IN
DBL Feet EW:		STR Rng1:	9W
DBL Feet NS:		STR Twn1:	17N
DBL Feet SN:		STR Reserve:	
DBL Feet WE:		STR County:	VERMILLION
DBL Grout Bag:	500.00	STR Topo:	DANA
DBL Grout F:	10	STR Casingm:	CONCRETE
DBL Owner ZC:		STR Groutm:	BENTONITE
DBL Sealbags:		STR Pump Typ:	
DBL Sec:	34	STR Owner TX:	
DBL UTMY:		STR Wtr Supp Well:	

Wells and Additional Sources Detail Report

DNL UTMX:		STR Accwo:	
UTMX Nad83:	464106	STR Build AD:	
UTMY Nad83:	4413357	STR Build TX:	
INT Gravel Pack:		STR C Builder:	
INT Reserve:		STR Civilt:	VERMILLION
DTM Comp Dat:	8/4/1992	STR Class By:	
STR Drill AD:	3043 E. SPRINGHILL DR. TERRE HAUTE, IN	STR County1:	VERMILLION
STR Driller:	VAN GILDER WELL DRLG	STR Court By:	
STR Drill TX:	(812)299-2523	STR City Permit No:	
STR Entered By:	REL	STR Div:	01
STR Field By:		X:	
STR Grp:	01	Y:	
Loc Type:	Estimated Location/TRS_quarter sections_county		
Report:	https://secure.in.gov/apps/dnr/water/dnr_waterwell?refNo=42669&_from=SUMMARY&_action=Details		
STR Drive:	SOUTH OF NEWPORT ON HWY 63 TO STATE HIGHWAY GARAGE THEN WEST ON 100S 1/2 MILE NORTH SIDE		

Map Key	Direction	Distance (mi)	Distance (ft)	Elevation (ft)	DB
4	NE	0.59	3,130.06	634.79	WATER WELLS

Object ID:		STR DNR Var No:	
DBL Ref No:	166348	STR Irrg Lnd Survey:	
DBL Aquelv:		STR License:	
DBL Bailerr:	5	STR Lot No:	
DBL Bedrock:	94	STR Met Other:	
DBL Pumprat:		STR Method:	C
DBL Bedro 1:	536	STR Methodg:	
DBL Screenl:		STR Methods:	
DBL Static:	20	STR Operator:	FRANK E LARRABEE
DBL Depth:	185	STR Pump Other:	
DBL Sec1:	3	STR Quality:	
DBL Bailerd:	150	STR Quar1:	NW
DBL Bailerh:	2	STR Quar2:	NW
DBL Casingd:	6.25	STR Quar3:	NW
DBL Casingl:	102	STR Range:	9
DBL Groutt:		STR Screenm:	
DBL Linerdi:		STR Sealing:	
DBL Linerto:		STR Slot:	
DBL Pumpset:		STR Sub Div:	
DBL Pumpdw:		STR Township:	16
DBL Pumphou:		STR Type Test:	
DBL Screend:		STR Use Other:	
DBL Grnd Ele:	630	STR Well Type:	D
DBL Borehole Diam:		STR Well Use:	S
DBL Build ZC:		STR Owner:	DORA HARGER
DBL Drill ZC:		STR Owner Ad:	DANVILLE, IN
DBL Feet EW:	250	STR Rng1:	9W

Wells and Additional Sources Detail Report

DBL Feet NS:	5100	STR Twn1:	16N
DBL Feet SN:		STR Reserve:	
DBL Feet WE:		STR County:	VERMILLION
DBL Grout Bag:		STR Topo:	DANA
DBL Grout F:		STR Casingm:	
DBL Owner ZC:		STR Groutm:	
DBL Sealbags:		STR Pump Typ:	
DBL Sec:		STR Owner TX:	
DBL UTM Y:	4412839	STR Wtr Supp Well:	
DNL UTM X:	465005	STR Accwo:	
UTMX Nad83:	465004	STR Build AD:	
UTMY Nad83:	4413053	STR Build TX:	
INT Gravel Pack:		STR C Builder:	
INT Reserve:		STR Civilt:	
DTM Comp Dat:	12/16/1960	STR Class By:	
STR Drill AD:		STR County1:	VERMILLION
STR Driller:	FRANK LARRABEE	STR Court By:	
STR Drill TX:		STR City Permit No:	
STR Entered By:	NLS	STR Div:	01
STR Field By:		X:	
STR Grp:	01	Y:	
Loc Type:	Field Located		
Report:	https://secure.in.gov/apps/dnr/water/dnr_waterwell?refNo=166348&_from=SUMMARY&_action=Details		
STR Drive:	LOCATED ON RD 63 ABOUT 1 MI OF N CR PART		

Map Key	Direction	Distance (mi)	Distance (ft)	Elevation (ft)	DB
5	SE	0.38	1,985.39	649.51	WATER WELLS

Object ID:		STR DNR Var No:	
DBL Ref No:	166264	STR Irrg Lnd Survey:	
DBL Aquelv:		STR License:	
DBL Bailerr:		STR Lot No:	
DBL Bedrock:	25	STR Met Other:	
DBL Pumprat:		STR Method:	B
DBL Bedro 1:	624	STR Methodg:	
DBL Screenl:		STR Methods:	
DBL Static:		STR Operator:	LARRY LOVEALL
DBL Depth:	72	STR Pump Other:	
DBL Sec1:	10	STR Quality:	
DBL Bailerd:		STR Quar1:	SW
DBL Bailerh:		STR Quar2:	NW
DBL Casingd:		STR Quar3:	NW
DBL Casingl:		STR Range:	
DBL Groutt:		STR Screenm:	
DBL Linerdi:	5	STR Sealing:	
DBL Linerto:	72	STR Slot:	1/8"

Wells and Additional Sources Detail Report

DBL Pumpset:	STR Sub Div:
DBL Pumpdw:	STR Township:
DBL Pumphou:	STR Type Test:
DBL Screend:	STR Use Other:
DBL Grnd Ele: 649	STR Well Type: DG
DBL Borehole Diam:	STR Well Use: H
DBL Build ZC:	STR Owner: KEITH HOLLINGSWORTH
DBL Drill ZC:	STR Owner Ad: RR1, BOX 179A, HILLSDALE, IN
DBL Feet EW: 700	STR Rng1: 9W
DBL Feet NS:	STR Twn1: 16N
DBL Feet SN: 1250	STR Reserve:
DBL Feet WE:	STR County: VERMILLION
DBL Grout Bag:	STR Topo: DANA
DBL Grout F:	STR Casingm:
DBL Owner ZC:	STR Groutm:
DBL Sealbags:	STR Pump Typ:
DBL Sec:	STR Owner TX:
DBL UTMY: 4410905	STR Wtr Supp Well:
DNL UTMX: 465141	STR Accwo:
UTMX Nad83: 465140	STR Build AD:
UTMY Nad83: 4411118	STR Build TX:
INT Gravel Pack:	STR C Builder:
INT Reserve:	STR Civilt:
DTM Comp Dat: 1/1/1975	STR Class By:
STR Drill AD: 33 LONG RIDGE RD, TERRE HAUTE, IN	STR County1: VERMILLION
STR Driller: D.L. HOWELL & ASSOC	STR Court By:
STR Drill TX:	STR City Permit No:
STR Entered By: NLS	STR Div: 01
STR Field By: DPM	X:
STR Grp: 01	Y:
Loc Type: Field Located	
Report: https://secure.in.gov/apps/dnr/water/dnr_waterwell?refNo=166264&_from=SUMMARY&_action=Details	
STR Drive: GO N ON 63 OF RT 36 AT H8ILLSDALE, R AFTER PASSING NEWPORT AMO DEPT AND BEFORE THE COUNTY HOME, TURN E ON T RD, 1ST HSE ON N SIDE RD	

Map Key	Direction	Distance (mi)	Distance (ft)	Elevation (ft)	DB
7	NNE	0.64	3,375.39	640.40	WATER WELLS

Object ID:	STR DNR Var No:
DBL Ref No: 163983	STR Irrg Lnd Survey:
DBL Aquelv:	STR License:
DBL Bailerr:	STR Lot No:
DBL Bedrock: 78	STR Met Other:
DBL Pumprat:	STR Method: R
DBL Bedro 1: 557	STR Methodg:
DBL Screenl:	STR Methods:
DBL Static: 130	STR Operator: MIKE BRENNER & ERVIN

Wells and Additional Sources Detail Report

FARRAR

DBL Depth:	360	STR Pump Other:	
DBL Sec1:	35	STR Quality:	
DBL Bailerd:		STR Quar1:	SW
DBL Bailerh:		STR Quar2:	SW
DBL Casingd:	5	STR Quar3:	SW
DBL Casingl:	94	STR Range:	
DBL Groutt:		STR Screenm:	
DBL Linerdi:		STR Sealing:	
DBL Linerto:		STR Slot:	
DBL Pumpset:		STR Sub Div:	
DBL Pumpdw:		STR Township:	
DBL Pumphou:	1	STR Type Test:	A
DBL Screend:		STR Use Other:	TEST WELL
DBL Grnd Ele:	635	STR Well Type:	D
DBL Borehole Diam:		STR Well Use:	O
DBL Build ZC:		STR Owner:	STATE OF INDIANA HWY DEPT
DBL Drill ZC:	47991.00	STR Owner Ad:	INDPLS, IND
DBL Feet EW:	450	STR Rng1:	9W
DBL Feet NS:	300	STR Twn1:	17N
DBL Feet SN:		STR Reserve:	
DBL Feet WE:		STR County:	VERMILLION
DBL Grout Bag:		STR Topo:	DANA
DBL Grout F:		STR Casingm:	
DBL Owner ZC:		STR Groutm:	
DBL Sealbags:		STR Pump Typ:	
DBL Sec:		STR Owner TX:	
DBL UTMY:	4413024	STR Wtr Supp Well:	
DNL UTMX:	464851	STR Accwo:	
UTMX Nad83:	464850	STR Build AD:	
UTMY Nad83:	4413238	STR Build TX:	
INT Gravel Pack:		STR C Builder:	
INT Reserve:		STR Civilt:	VERMILLION
DTM Comp Dat:	12/11/1980	STR Class By:	
STR Drill AD:	PO BOX 266 WEST LEBANON, IND	STR County1:	VERMILLION
STR Driller:	BRENNER WELL DRILLING	STR Court By:	
STR Drill TX:		STR City Permit No:	
STR Entered By:	ALF	STR Div:	01
STR Field By:	DPM	X:	
STR Grp:	01	Y:	
Loc Type:	Field Located		
Report:	https://secure.in.gov/apps/dnr/water/dnr_waterwell?refNo=163983&_from=SUMMARY&_action=Details		
STR Drive:	IN PIE SHAPED AREA N OF JCT NEW SR 63 THAT COMES FROM NEWPORT S OF TOWN WELL IS ON W SIDE OF PROPERTY		

Map Key	Direction	Distance (mi)	Distance (ft)	Elevation (ft)	DB
8	SE	0.41	2,161.33	644.72	WATER WELLS

Wells and Additional Sources Detail Report

Object ID:		STR DNR Var No:	
DBL Ref No:	166259	STR Irrg Lnd Survey:	
DBL Aquelv:		STR License:	
DBL Bailerr:		STR Lot No:	
DBL Bedrock:	51	STR Met Other:	
DBL Pumprat:		STR Method:	C
DBL Bedro 1:	592	STR Methodg:	
DBL Screenl:		STR Methods:	
DBL Static:		STR Operator:	LEX LIVINGOOD
DBL Depth:	255	STR Pump Other:	
DBL Sec1:	10	STR Quality:	
DBL Bailerd:		STR Quar1:	SE
DBL Bailerh:		STR Quar2:	NW
DBL Casingd:	4.5	STR Quar3:	NW
DBL Casingl:		STR Range:	9W
DBL Groutt:		STR Screenm:	
DBL Linerdi:	4	STR Sealing:	
DBL Linerto:	51	STR Slot:	
DBL Pumpset:		STR Sub Div:	
DBL Pumpdw:		STR Township:	16N
DBL Pumphou:		STR Type Test:	
DBL Screend:		STR Use Other:	
DBL Grnd Ele:	643	STR Well Type:	D
DBL Borehole Diam:		STR Well Use:	H
DBL Build ZC:		STR Owner:	KEITH HOLLINGSWORTH
DBL Drill ZC:		STR Owner Ad:	NEWPORT, IN
DBL Feet EW:	1000	STR Rng1:	9W
DBL Feet NS:		STR Twn1:	16N
DBL Feet SN:	1100	STR Reserve:	
DBL Feet WE:		STR County:	VERMILLION
DBL Grout Bag:		STR Topo:	DANA
DBL Grout F:		STR Casingm:	
DBL Owner ZC:		STR Groutm:	
DBL Sealbags:		STR Pump Typ:	
DBL Sec:	10	STR Owner TX:	
DBL UTMY:	4410943	STR Wtr Supp Well:	
DNL UTMX:	465235	STR Accwo:	TMB
UTMX Nad83:	465234	STR Build AD:	
UTMY Nad83:	4411156	STR Build TX:	
INT Gravel Pack:		STR C Builder:	
INT Reserve:		STR Civilt:	VERMILLION
DTM Comp Dat:	11/22/1966	STR Class By:	
STR Drill AD:	WALLACE, IN	STR County1:	VERMILLION
STR Driller:	LEX LIVINGOOD	STR Court By:	
STR Drill TX:		STR City Permit No:	
STR Entered By:	NLS	STR Div:	01

Wells and Additional Sources Detail Report

STR Field By: DPM X:
 STR Grp: 01 Y:
 Loc Type: Field Located
 Report: https://secure.in.gov/apps/dnr/water/dnr_waterwell?refNo=166259&_from=SUMMARY&_action=Details
 STR Drive: 2 MI S OF NEWPORT ON SR 63 ON E SIDE OF RD

Map Key	Direction	Distance (mi)	Distance (ft)	Elevation (ft)	DB
9	N	0.65	3,414.77	578.39	WATER WELLS

Object ID:		STR DNR Var No:	
DBL Ref No:	394906	STR Irrg Lnd Survey:	
DBL Aquelv:		STR License:	652
DBL Bailerr:		STR Lot No:	
DBL Bedrock:	157	STR Met Other:	
DBL Pumprat:	18	STR Method:	R
DBL Bedro 1:		STR Methodg:	PRESSURE
DBL Screenl:	2	STR Methods:	
DBL Static:	127	STR Operator:	TERRY FINDLAY
DBL Depth:	155	STR Pump Other:	
DBL Sec1:	34	STR Quality:	OK
DBL Bailerd:		STR Quar1:	
DBL Bailerh:		STR Quar2:	
DBL Casingd:	5	STR Quar3:	SE
DBL Casingl:	153	STR Range:	9W
DBL Groutt:	140	STR Screenm:	STAINLESS
DBL Linerdi:		STR Sealing:	
DBL Linerto:		STR Slot:	.050
DBL Pumpset:		STR Sub Div:	
DBL Pumpdw:		STR Township:	17N
DBL Pumphou:		STR Type Test:	P
DBL Screend:	5	STR Use Other:	
DBL Grnd Ele:		STR Well Type:	
DBL Borehole Diam:		STR Well Use:	H
DBL Build ZC:		STR Owner:	KARA MCINTOSH
DBL Drill ZC:	47932.00	STR Owner Ad:	
DBL Feet EW:		STR Rng1:	9W
DBL Feet NS:		STR Twn1:	17N
DBL Feet SN:		STR Reserve:	
DBL Feet WE:		STR County:	VERMILLION
DBL Grout Bag:	7.00	STR Topo:	NEWPORT
DBL Grout F:	0	STR Casingm:	PVC
DBL Owner ZC:		STR Groutm:	BENSEAL
DBL Sealbags:		STR Pump Typ:	
DBL Sec:	34	STR Owner TX:	
DBL UTM Y:		STR Wtr Supp Well:	
DNL UTM X:		STR Accwo:	

Wells and Additional Sources Detail Report

UTMX Nad83:	464307	STR Build AD:	
UTMY Nad83:	4413562	STR Build TX:	
INT Gravel Pack:		STR C Builder:	
INT Reserve:		STR Civilt:	VERMILLION
DTM Comp Dat:	5/27/2005	STR Class By:	
STR Drill AD:	12165 S FOUNTAIN LN COVINGTON, IN	STR County1:	VERMILLION
STR Driller:	FINDLAY BROS WELL DRILLING	STR Court By:	
STR Drill TX:		STR City Permit No:	
STR Entered By:	TW	STR Div:	01
STR Field By:		X:	
STR Grp:	01	Y:	
Loc Type:	Estimated Location/TRS_quarter sections_county		
Report:	https://secure.in.gov/apps/dnr/water/dnr_waterwell?refNo=394906&_from=SUMMARY&_action=Details		
STR Drive:	SOUTH OF I-74 ON SR 63, PASS THE FLASHING LIGHT AT NEWPORT & CONTINUE TO NEST ROAD TO THE RIGHT, FOLLOW ROAD TO LOT 11 IN ADVENTURE ACRES		

Map Key	Direction	Distance (mi)	Distance (ft)	Elevation (ft)	DB
10	NE	0.74	3,891.68	648.85	WATER WELLS

Object ID:	STR DNR Var No:
DBL Ref No: 163988	STR Irrg Lnd Survey:
DBL Aquelv:	STR License:
DBL Bailerr:	STR Lot No:
DBL Bedrock: 77	STR Met Other:
DBL Pumprat: .5	STR Method: R
DBL Bedro 1: 573	STR Methodg:
DBL Screenl:	STR Methods:
DBL Static: 40	STR Operator: MIKE BRENNER & ERVIN L FARRAR
DBL Depth: 287.5	STR Pump Other:
DBL Sec1: 35	STR Quality:
DBL Bailerd: 200	STR Quar1: NE
DBL Bailerh:	STR Quar2: SW
DBL Casingd: 5	STR Quar3: SW
DBL Casingl: 80	STR Range:
DBL Groutt:	STR Screenm:
DBL Linerdi:	STR Sealing:
DBL Linerto:	STR Slot:
DBL Pumpset:	STR Sub Div:
DBL Pumpdw:	STR Township:
DBL Pumphou: 1	STR Type Test: A
DBL Screend:	STR Use Other:
DBL Grnd Ele: 650	STR Well Type: D
DBL Borehole Diam:	STR Well Use: P
DBL Build ZC:	STR Owner: STATE OF INDIANA HWY DEPT
DBL Drill ZC: 47991.00	STR Owner Ad: INDPLS, IND
DBL Feet EW: 850	STR Rng1: 9W

Wells and Additional Sources Detail Report

DBL Feet NS:	700	STR TwN1:	17N
DBL Feet SN:		STR Reserve:	
DBL Feet WE:		STR County:	VERMILLION
DBL Grout Bag:		STR Topo:	DANA
DBL Grout F:		STR Casingm:	
DBL Owner ZC:		STR Groutm:	
DBL Sealbags:		STR Pump Typ:	
DBL Sec:		STR Owner TX:	
DBL UTM Y:	4413141	STR Wtr Supp Well:	
DNL UTM X:	464968	STR Accwo:	
UTMX Nad83:	464967	STR Build AD:	
UTMY Nad83:	4413355	STR Build TX:	
INT Gravel Pack:		STR C Builder:	
INT Reserve:		STR Civilt:	VERMILLION
DTM Comp Dat:	12/16/1980	STR Class By:	
STR Drill AD:	PO BOX 266 WEST LEBANON, IND	STR County1:	VERMILLION
STR Driller:	BRENNER WELL DRILLING	STR Court By:	
STR Drill TX:		STR City Permit No:	
STR Entered By:	ALF	STR Div:	01
STR Field By:	DPM	X:	
STR Grp:	01	Y:	
Loc Type:	Field Located		
Report:	https://secure.in.gov/apps/dnr/water/dnr_waterwell?refNo=163988&_from=SUMMARY&_action=Details		
STR Drive:	GARAGE IN PIE SHAPED AREA N OF JCT NEW SR 63 & OLD SR 63 THAT COMES FROM NEWPORT S OF TOWN WELL IS E OF SALT PILE AREA E OF OLD SR 63		

Map Key	Direction	Distance (mi)	Distance (ft)	Elevation (ft)	DB
12	E	0.68	3,614.59	653.45	WATER WELLS

Object ID:		STR DNR Var No:	
DBL Ref No:	231015	STR Irrg Lnd Survey:	
DBL Aquelv:		STR License:	
DBL Bailerr:	3	STR Lot No:	
DBL Bedrock:		STR Met Other:	
DBL Pumprat:		STR Method:	R
DBL Bedro 1:		STR Methodg:	
DBL Screenl:		STR Methods:	
DBL Static:	18	STR Operator:	DAVID MCCLAIN
DBL Depth:	100	STR Pump Other:	
DBL Sec1:	3	STR Quality:	
DBL Bailerd:	100	STR Quar1:	
DBL Bailerh:		STR Quar2:	
DBL Casingd:		STR Quar3:	
DBL Casingl:		STR Range:	
DBL Groutt:		STR Screenm:	
DBL Linerdi:		STR Sealing:	
DBL Linerto:		STR Slot:	

Wells and Additional Sources Detail Report

DBL Pumpset:	STR Sub Div:
DBL Pumpdw:	STR Township:
DBL Pumphou:	STR Type Test: B
DBL Screend:	STR Use Other:
DBL Grnd Ele:	STR Well Type: D
DBL Borehole Diam:	STR Well Use: T
DBL Build ZC:	STR Owner: VERMILLION CO JAIL
DBL Drill ZC:	STR Owner Ad: CR 200S AT SR 63 NEWPORT
DBL Feet EW:	STR Rng1: 9W
DBL Feet NS:	STR Twn1: 16N
DBL Feet SN:	STR Reserve:
DBL Feet WE:	STR County: VERMILLION
DBL Grout Bag:	STR Topo: DANA
DBL Grout F:	STR Casingm:
DBL Owner ZC:	STR Groutm:
DBL Sealbags:	STR Pump Typ:
DBL Sec:	STR Owner TX:
DBL UTMY:	STR Wtr Supp Well:
DNL UTMX:	STR Accwo:
UTMX Nad83: 465734	STR Build AD: 5332 N TEMPH AVE INDPLS
UTMY Nad83: 4412326	STR Build TX:
INT Gravel Pack:	STR C Builder: UNITED CONSULTING ENG INC
INT Reserve:	STR Civilt: VERMILLION
DTM Comp Dat: 7/17/1987	STR Class By:
STR Drill AD: R 24 BX 511 TERRE HAUTE	STR County1: VERMILLION
STR Driller: VANGILDER WELL DRLG	STR Court By:
STR Drill TX:	STR City Permit No:
STR Entered By: BJT	STR Div: 01
STR Field By:	X:
STR Grp: 01	Y:
Loc Type: Estimated Location/TRS_quarter sections_county	
Report: https://secure.in.gov/apps/dnr/water/dnr_waterwell?refNo=231015&_from=SUMMARY&_action=Details	
STR Drive: S OH HWY 63 ON NEWPORT 1 1/2 MI ON E SIDE AT CO HWY GARAGE	

Map Key	Direction	Distance (mi)	Distance (ft)	Elevation (ft)	DB
13	N	0.88	4,643.82	598.94	WATER WELLS

Object ID:	STR DNR Var No:
DBL Ref No: 324831	STR Irrg Lnd Survey:
DBL Aquelv:	STR License: 652
DBL Bailerr:	STR Lot No: 6
DBL Bedrock:	STR Met Other:
DBL Pumprat: 10	STR Method: R
DBL Bedro 1:	STR Methodg: PRESS
DBL Screenl:	STR Methods:
DBL Static: 108	STR Operator: TERRY FINDLAY

Wells and Additional Sources Detail Report

DBL Depth:	200	STR Pump Other:	
DBL Sec1:	34	STR Quality:	SEE COMMENTS
DBL Bailerd:		STR Quar1:	
DBL Bailerh:		STR Quar2:	
DBL Casingd:	5	STR Quar3:	
DBL Casingl:	120	STR Range:	
DBL Groutt:	115	STR Screenm:	
DBL Linerdi:		STR Sealing:	
DBL Linerto:		STR Slot:	
DBL Pumpset:		STR Sub Div:	ADVENTURE ACRES
DBL Pumpdw:		STR Township:	
DBL Pumphou:	4	STR Type Test:	P
DBL Screend:		STR Use Other:	
DBL Grnd Ele:		STR Well Type:	
DBL Borehole Diam:		STR Well Use:	H
DBL Build ZC:		STR Owner:	LAVERNE ROLLISON
DBL Drill ZC:	47932.00	STR Owner Ad:	RR2 BOX 7, BLOOMFIELD, IN
DBL Feet EW:		STR Rng1:	9W
DBL Feet NS:		STR Twn1:	17N
DBL Feet SN:		STR Reserve:	
DBL Feet WE:		STR County:	VERMILLION
DBL Grout Bag:	5.00	STR Topo:	HUMRICK, IL-IN
DBL Grout F:	3	STR Casingm:	PVC
DBL Owner ZC:	47424	STR Groutm:	BNSL
DBL Sealbags:		STR Pump Typ:	
DBL Sec:		STR Owner TX:	
DBL UTMY:		STR Wtr Supp Well:	
DNL UTMX:		STR Accwo:	
UTMX Nad83:	463902	STR Build AD:	
UTMY Nad83:	4413974	STR Build TX:	
INT Gravel Pack:		STR C Builder:	
INT Reserve:		STR Civilt:	VERMILLION
DTM Comp Dat:	9/29/1998	STR Class By:	
STR Drill AD:	12165 S FOUNTAIN LANE, COVINGTON, IN	STR County1:	VERMILLION
STR Driller:	FINDLAY BROS. WELL DRLNG	STR Court By:	
STR Drill TX:		STR City Permit No:	
STR Entered By:	RSH	STR Div:	01
STR Field By:		X:	
STR Grp:	01	Y:	
Loc Type:	Estimated Location/TRS_quarter sections_county		
Report:	https://secure.in.gov/apps/dnr/water/dnr_waterwell?refNo=324831&_from=SUMMARY&_action=Details		
STR Drive:	S OF I74 ON SR63, AT FLASHING LIGHT AT NEWPORT, CONTINUE ON SR63 UP THE HILL TO FIRST RD TO RT, LOT 6 ADVENTURE ACRES		

Map Key	Direction	Distance (mi)	Distance (ft)	Elevation (ft)	DB
13	N	0.88	4,643.82	598.94	WATER WELLS

Wells and Additional Sources Detail Report

Object ID:		STR DNR Var No:	
DBL Ref No:	370074	STR Irrg Lnd Survey:	
DBL Aquelv:		STR License:	652
DBL Bailerr:		STR Lot No:	7
DBL Bedrock:		STR Met Other:	
DBL Pumprat:	11	STR Method:	R
DBL Bedro 1:		STR Methodg:	PRESS
DBL Screenl:	2	STR Methods:	
DBL Static:	130	STR Operator:	TERRY FINDLAY
DBL Depth:	150	STR Pump Other:	
DBL Sec1:	34	STR Quality:	OK
DBL Bailerd:		STR Quar1:	
DBL Bailerh:		STR Quar2:	
DBL Casingd:	5	STR Quar3:	
DBL Casingl:	148	STR Range:	9W
DBL Groutt:	138	STR Screenm:	SS
DBL Linerdi:		STR Sealing:	
DBL Linerto:		STR Slot:	.050
DBL Pumpset:		STR Sub Div:	ADVENTURE ACRES
DBL Pumpdw:		STR Township:	17N
DBL Pumphou:	1	STR Type Test:	P
DBL Screend:	5	STR Use Other:	
DBL Grnd Ele:		STR Well Type:	
DBL Borehole Diam:		STR Well Use:	H
DBL Build ZC:		STR Owner:	LAVERNE ROLLISON
DBL Drill ZC:	47932.00	STR Owner Ad:	RR2 BOX 7 BLOOMFIELD, IN
DBL Feet EW:		STR Rng1:	9W
DBL Feet NS:		STR Tw1:	17N
DBL Feet SN:		STR Reserve:	
DBL Feet WE:		STR County:	VERMILLION
DBL Grout Bag:	7.00	STR Topo:	NEWPORT
DBL Grout F:	0	STR Casingm:	PVC
DBL Owner ZC:	47424	STR Groutm:	BNSL
DBL Sealbags:		STR Pump Typ:	
DBL Sec:	34	STR Owner TX:	
DBL UTMY:		STR Wtr Supp Well:	
DNL UTMX:		STR Accwo:	
UTMX Nad83:	463902	STR Build AD:	
UTMY Nad83:	4413974	STR Build TX:	
INT Gravel Pack:		STR C Builder:	
INT Reserve:		STR Civilt:	VERMILLION
DTM Comp Dat:	6/17/2002	STR Class By:	
STR Drill AD:	12165 S FOUNTAIN LN., COVINGTON, IN	STR County1:	VERMILLION
STR Driller:	FINDLAY BROS WELL DRILLING	STR Court By:	
STR Drill TX:		STR City Permit No:	
STR Entered By:	RSH	STR Div:	01
STR Field By:		X:	

Wells and Additional Sources Detail Report

STR Grp: 01 Y:
 Loc Type: Estimated Location/TRS_quarter sections_county
 Report: https://secure.in.gov/apps/dnr/water/dnr_waterwell?refNo=370074&_from=SUMMARY&_action=Details
 STR Drive: S OF CAYUGA ON SR63, AT THE FLASHING LIGHT AT NEWPORT, CONTINUE UP THE HILL & TURN RT INTO ADVENTURE ACRES LOT 7

Map Key	Direction	Distance (mi)	Distance (ft)	Elevation (ft)	DB
13	N	0.88	4,643.82	598.94	WATER WELLS

Object ID:		STR DNR Var No:	
DBL Ref No:	324834	STR Irrg Lnd Survey:	
DBL Aquelv:		STR License:	652
DBL Bailerr:		STR Lot No:	13
DBL Bedrock:		STR Met Other:	
DBL Pumprat:	15	STR Method:	R
DBL Bedro 1:		STR Methodg:	PRESS
DBL Screenl:		STR Methods:	
DBL Static:	107	STR Operator:	TERRY FINDLAY
DBL Depth:	160	STR Pump Other:	
DBL Sec1:	34	STR Quality:	OK
DBL Bailerd:		STR Quar1:	
DBL Bailerh:		STR Quar2:	
DBL Casingd:	5	STR Quar3:	
DBL Casingl:	145	STR Range:	
DBL Groutt:	140	STR Screenm:	
DBL Linerdi:		STR Sealing:	
DBL Linerto:		STR Slot:	
DBL Pumpset:		STR Sub Div:	ADVENTURE ACRES
DBL Pumpdw:		STR Township:	
DBL Pumphou:	1	STR Type Test:	A
DBL Screend:		STR Use Other:	
DBL Grnd Ele:		STR Well Type:	
DBL Borehole Diam:		STR Well Use:	H
DBL Build ZC:		STR Owner:	LAVERNE ROLLISON
DBL Drill ZC:	47932.00	STR Owner Ad:	RR2 BOX 7, BLOOMFIELD, IN
DBL Feet EW:		STR Rng1:	9W
DBL Feet NS:		STR Twn1:	17N
DBL Feet SN:		STR Reserve:	
DBL Feet WE:		STR County:	VERMILLION
DBL Grout Bag:	6.00	STR Topo:	HUMRICK, IL-IN
DBL Grout F:	4	STR Casingm:	PVC
DBL Owner ZC:	47424	STR Groutm:	BNSL
DBL Sealbags:		STR Pump Typ:	
DBL Sec:		STR Owner TX:	
DBL UTM Y:		STR Wtr Supp Well:	
DNL UTM X:		STR Accwo:	
UTMX Nad83:	463902	STR Build AD:	

Wells and Additional Sources Detail Report

UTMY Nad83:	4413974	STR Build TX:	
INT Gravel Pack:		STR C Builder:	
INT Reserve:		STR Civilt:	VERMILLION
DTM Comp Dat:	6/23/1998	STR Class By:	
STR Drill AD:	12165 S FOUNTAIN LANE, COVINGTON, IN	STR County1:	VERMILLION
STR Driller:	FINDLAY BROS. WELL DRLNG	STR Court By:	
STR Drill TX:		STR City Permit No:	
STR Entered By:	RSH	STR Div:	01
STR Field By:		X:	
STR Grp:	01	Y:	
Loc Type:	Estimated Location/TRS_quarter sections_county		
Report:	https://secure.in.gov/apps/dnr/water/dnr_waterwell?refNo=324834&_from=SUMMARY&_action=Details		
STR Drive:	S OF I74 ON SR63, AFTER PASSING FLASHING LIGHT AT NEWPORT EXIT, NEXT CR TO THE RIGHT, LOT 13 ADVENTURE ACRES		

Map Key	Direction	Distance (mi)	Distance (ft)	Elevation (ft)	DB
13	N	0.88	4,643.82	598.94	WATER WELLS

Object ID:	STR DNR Var No:
DBL Ref No: 324832	STR Irrg Lnd Survey:
DBL Aquelv:	STR License: 652
DBL Bailerr:	STR Lot No: 6
DBL Bedrock:	STR Met Other:
DBL Pumprat: 12	STR Method: R
DBL Bedro 1:	STR Methodg: PRESS
DBL Screenl: 2	STR Methods:
DBL Static: 130	STR Operator: TERRY FINDLAY
DBL Depth: 145	STR Pump Other:
DBL Sec1: 34	STR Quality: OK
DBL Bailerd:	STR Quar1:
DBL Bailerh:	STR Quar2:
DBL Casingd: 5	STR Quar3:
DBL Casingl: 143	STR Range:
DBL Groutt: 138	STR Screenm: SS
DBL Linerdi:	STR Sealing:
DBL Linerto:	STR Slot: 50
DBL Pumpset:	STR Sub Div: ADVENTURE ACRES
DBL Pumpdw:	STR Township:
DBL Pumphou: 1	STR Type Test: P
DBL Screend: 5	STR Use Other:
DBL Grnd Ele:	STR Well Type:
DBL Borehole Diam:	STR Well Use: H
DBL Build ZC:	STR Owner: LAVERNE ROLLISON
DBL Drill ZC: 47932.00	STR Owner Ad: RR2 BOX 7, BLOOMFIELD, IN
DBL Feet EW:	STR Rng1: 9W
DBL Feet NS:	STR Twn1: 17N
DBL Feet SN:	STR Reserve:

Wells and Additional Sources Detail Report

DBL Feet WE:		STR County:	VERMILLION
DBL Grout Bag:	7.00	STR Topo:	HUMRICK, IL-IN
DBL Grout F:	0	STR Casingm:	PVC
DBL Owner ZC:	47424	STR Groutm:	BNSL
DBL Sealbags:		STR Pump Typ:	
DBL Sec:		STR Owner TX:	
DBL UTMY:		STR Wtr Supp Well:	
DNL UTMX:		STR Accwo:	
UTMX Nad83:	463902	STR Build AD:	
UTMY Nad83:	4413974	STR Build TX:	
INT Gravel Pack:		STR C Builder:	
INT Reserve:		STR Civilt:	VERMILLION
DTM Comp Dat:	9/30/1998	STR Class By:	
STR Drill AD:	12165 S FOUNTAIN LANE, COVINGTON, IN	STR County1:	VERMILLION
STR Driller:	FINDLAY BROS. WELL DRLNG	STR Court By:	
STR Drill TX:		STR City Permit No:	
STR Entered By:	RSH	STR Div:	01
STR Field By:		X:	
STR Grp:	01	Y:	
Loc Type:	Estimated Location/TRS_quarter sections_county		
Report:	https://secure.in.gov/apps/dnr/water/dnr_waterwell?refNo=324832&_from=SUMMARY&_action=Details		
STR Drive:	S OF I74 ON SR63, AT FLASHING LIGHT AT NEWPORT, CONTINUE ON SR63 UP THE HILL TO FIRST RD TO RIGHT, LOT 6 ADVENTURE ACRES		

Map Key	Direction	Distance (mi)	Distance (ft)	Elevation (ft)	DB
13	N	0.88	4,643.82	598.94	WATER WELLS

Object ID:		STR DNR Var No:	
DBL Ref No:	402867	STR Irrg Lnd Survey:	
DBL Aquelv:		STR License:	652
DBL Bailerr:		STR Lot No:	
DBL Bedrock:		STR Met Other:	
DBL Pumprat:		STR Method:	R
DBL Bedro 1:		STR Methodg:	
DBL Screenl:		STR Methods:	PRESSURE
DBL Static:		STR Operator:	TERRY FINDLAY
DBL Depth:	260	STR Pump Other:	
DBL Sec1:	34	STR Quality:	DRY HOLE
DBL Bailerd:		STR Quar1:	
DBL Bailerh:		STR Quar2:	
DBL Casingd:	5	STR Quar3:	
DBL Casingl:	160	STR Range:	9W
DBL Groutt:		STR Screenm:	
DBL Linerdi:		STR Sealing:	BENSEAL
DBL Linerto:		STR Slot:	
DBL Pumpset:		STR Sub Div:	
DBL Pumpdw:		STR Township:	17N

Wells and Additional Sources Detail Report

DBL Pumphou:	STR Type Test:
DBL Screend:	STR Use Other:
DBL Grnd Ele:	STR Well Type:
DBL Borehole Diam:	STR Well Use: H
DBL Build ZC:	STR Owner: DAVID WEST
DBL Drill ZC: 47932.00	STR Owner Ad: PO BOX 454 NEWPORT, IN
DBL Feet EW:	STR Rng1: 9W
DBL Feet NS:	STR Tw1: 17N
DBL Feet SN:	STR Reserve:
DBL Feet WE:	STR County: VERMILLION
DBL Grout Bag:	STR Topo: NEWPORT
DBL Grout F:	STR Casingm: PVC
DBL Owner ZC: 47966	STR Groutm:
DBL Sealbags: 10	STR Pump Typ:
DBL Sec: 34	STR Owner TX:
DBL UTMY:	STR Wtr Supp Well:
DNL UTMX:	STR Accwo:
UTMX Nad83: 463902	STR Build AD:
UTMY Nad83: 4413974	STR Build TX:
INT Gravel Pack:	STR C Builder:
INT Reserve:	STR Civilt: VERMILLION
DTM Comp Dat: 11/8/2006	STR Class By:
STR Drill AD: 12165 S FOUNTAIN LN COVINGTON, IN	STR County1: VERMILLION
STR Driller: FINDLAY BROS WELL DRILLING	STR Court By:
STR Drill TX:	STR City Permit No:
STR Entered By: TW	STR Div: 01
STR Field By:	X:
STR Grp: 01	Y:
Loc Type: Estimated Location/TRS_quarter sections_county	
Report: https://secure.in.gov/apps/dnr/water/dnr_waterwell?refNo=402867&_from=SUMMARY&_action=Details	
STR Drive: LOT 4 IN ADVENTURE ACRES, WEST OF NEWPORT ON SR 63	

Map Key	Direction	Distance (mi)	Distance (ft)	Elevation (ft)	DB
14	NNE	0.96	5,076.40	637.55	WATER WELLS

Object ID:	STR DNR Var No:
DBL Ref No: 163973	STR Irrg Lnd Survey:
DBL Aquelv: 394	STR License:
DBL Bailerr:	STR Lot No:
DBL Bedrock:	STR Met Other:
DBL Pumprat:	STR Method: C
DBL Bedro 1:	STR Methodg:
DBL Screenl:	STR Methods:
DBL Static:	STR Operator: ARTIE RUCE SCOBEE
DBL Depth: 240	STR Pump Other:
DBL Sec1: 35	STR Quality:

Wells and Additional Sources Detail Report

DBL Bailerd:		STR Quar1:	NW
DBL Bailerh:		STR Quar2:	NW
DBL Casingd:	6.63	STR Quar3:	SW
DBL Casingl:	118	STR Range:	
DBL Groutt:		STR Screenm:	
DBL Linerdi:	6	STR Sealing:	
DBL Linerto:		STR Slot:	
DBL Pumpset:		STR Sub Div:	
DBL Pumpdw:		STR Township:	
DBL Pumphou:		STR Type Test:	
DBL Screend:		STR Use Other:	
DBL Grnd Ele:	634	STR Well Type:	D
DBL Borehole Diam:		STR Well Use:	H
DBL Build ZC:		STR Owner:	SAM CATTLIN
DBL Drill ZC:		STR Owner Ad:	NEWPORT, IND
DBL Feet EW:	600	STR Rng1:	9W
DBL Feet NS:	2300	STR Twn1:	17N
DBL Feet SN:		STR Reserve:	
DBL Feet WE:		STR County:	FOUNTAIN
DBL Grout Bag:		STR Topo:	DANA
DBL Grout F:		STR Casingm:	
DBL Owner ZC:		STR Groutm:	
DBL Sealbags:		STR Pump Typ:	
DBL Sec:		STR Owner TX:	
DBL UTMY:	4413646	STR Wtr Supp Well:	
DNL UTMX:	464871	STR Accwo:	
UTMX Nad83:	464870	STR Build AD:	
UTMY Nad83:	4413860	STR Build TX:	
INT Gravel Pack:		STR C Builder:	
INT Reserve:		STR Civilt:	
DTM Comp Dat:	3/31/1967	STR Class By:	MJH
STR Drill AD:	GREENCASTLE, IND	STR County1:	VERMILLION
STR Driller:	ARTIE RUCE SCOBEE	STR Court By:	
STR Drill TX:		STR City Permit No:	
STR Entered By:	ALF	STR Div:	01
STR Field By:	RDH	X:	
STR Grp:	01	Y:	
Loc Type:	Field Located		
Report:	https://secure.in.gov/apps/dnr/water/dnr_waterwell?refNo=163973&_from=SUMMARY&_action=Details		
STR Drive:	1 MILE S OF NEWPORT, IND ON SR		

Map Key	Direction	Distance (mi)	Distance (ft)	Elevation (ft)	DB
15	E	0.90	4,774.11	629.86	WATER WELLS

Object ID:	STR DNR Var No:
DBL Ref No: 42664	STR Irrg Lnd Survey:

Wells and Additional Sources Detail Report

DBL Aquelv:		STR License:	1237
DBL Bailerr:		STR Lot No:	
DBL Bedrock:		STR Met Other:	
DBL Pumprat:	12	STR Method:	B
DBL Bedro 1:		STR Methodg:	CONCRETE MIXER
DBL Screenl:	10	STR Methods:	
DBL Static:	28.5	STR Operator:	DODE HACQUET
DBL Depth:	29	STR Pump Other:	
DBL Sec1:	3	STR Quality:	CLEAR
DBL Bailerd:		STR Quar1:	
DBL Bailerh:		STR Quar2:	
DBL Casingd:	18	STR Quar3:	SE
DBL Casingl:	29	STR Range:	8W
DBL Groutt:	-5	STR Screenm:	PLASTIC
DBL Linerdi:		STR Sealing:	
DBL Linerto:		STR Slot:	0.125
DBL Pumpset:	27	STR Sub Div:	
DBL Pumpdw:	9	STR Township:	17N
DBL Pumphou:	2	STR Type Test:	P
DBL Screend:	18	STR Use Other:	
DBL Grnd Ele:		STR Well Type:	
DBL Borehole Diam:		STR Well Use:	H
DBL Build ZC:		STR Owner:	MICHEAL PEARMAN
DBL Drill ZC:	47966.00	STR Owner Ad:	COUNTY RD. 150 SO.
DBL Feet EW:		STR Rng1:	9W
DBL Feet NS:		STR Tw1:	16N
DBL Feet SN:		STR Reserve:	
DBL Feet WE:		STR County:	VERMILLION
DBL Grout Bag:	10.00	STR Topo:	DANA
DBL Grout F:	0	STR Casingm:	PLASTIC
DBL Owner ZC:		STR Groutm:	NEAT CEMENT
DBL Sealbags:		STR Pump Typ:	S
DBL Sec:	3	STR Owner TX:	(317)492-4577
DBL UTMY:		STR Wtr Supp Well:	
DNL UTMX:		STR Accwo:	
UTMX Nad83:	466141	STR Build AD:	
UTMY Nad83:	4411921	STR Build TX:	
INT Gravel Pack:		STR C Builder:	
INT Reserve:		STR Civilt:	VERMILLION
DTM Comp Dat:	10/3/1993	STR Class By:	
STR Drill AD:	P.O. BOX 536 NEWPORT, IN	STR County1:	VERMILLION
STR Driller:	H. & H. DRILLING	STR Court By:	
STR Drill TX:	(317)492-3365	STR City Permit No:	
STR Entered By:	REL	STR Div:	01
STR Field By:		X:	
STR Grp:	01	Y:	
Loc Type:	Estimated Location/TRS_quarter sections_county		

Wells and Additional Sources Detail Report

Report: https://secure.in.gov/apps/dnr/water/dnr_waterwell?refNo=42664&_from=SUMMARY&_action=Details
 STR Drive: ST.RD. 63 TO COUNTY RD. 150 SO., 2ND HOUSE ON RIGHT. WELL LOCATED 200' SO. SIDE OF HOME.

Map Key	Direction	Distance (mi)	Distance (ft)	Elevation (ft)	DB
16	E	0.93	4,924.79	657.47	WATER WELLS

Object ID:		STR DNR Var No:	
DBL Ref No:	370060	STR Irrg Lnd Survey:	
DBL Aquelv:		STR License:	91
DBL Bailerr:		STR Lot No:	
DBL Bedrock:	78	STR Met Other:	
DBL Pumprat:	.5	STR Method:	C
DBL Bedro 1:	577	STR Methodg:	POUR
DBL Screenl:		STR Methods:	
DBL Static:	20	STR Operator:	MIKE RUARK
DBL Depth:	90	STR Pump Other:	
DBL Sec1:	3	STR Quality:	CLEAR
DBL Bailerd:		STR Quar1:	NW
DBL Bailerh:		STR Quar2:	NE
DBL Casingd:	6	STR Quar3:	SE
DBL Casingl:	78	STR Range:	9W
DBL Groutt:	0	STR Screenm:	
DBL Linerdi:		STR Sealing:	
DBL Linerto:		STR Slot:	
DBL Pumpset:	75	STR Sub Div:	
DBL Pumpdw:		STR Township:	16N
DBL Pumphou:	6	STR Type Test:	B
DBL Screend:		STR Use Other:	
DBL Grnd Ele:	655	STR Well Type:	
DBL Borehole Diam:		STR Well Use:	H
DBL Build ZC:		STR Owner:	RICH FLEENOR
DBL Drill ZC:	47872.00	STR Owner Ad:	R1 BOX 557 ROCKVILLE, IN
DBL Feet EW:		STR Rng1:	9W
DBL Feet NS:	2550	STR Twn1:	16N
DBL Feet SN:		STR Reserve:	
DBL Feet WE:	1250	STR County:	VERMILLION
DBL Grout Bag:	2.00	STR Topo:	DANA
DBL Grout F:		STR Casingm:	STEEL
DBL Owner ZC:	47872	STR Groutm:	BNSL
DBL Sealbags:		STR Pump Typ:	S
DBL Sec:	3	STR Owner TX:	(765)344-6920
DBL UTM Y:	4412060	STR Wtr Supp Well:	
DNL UTM X:	466160	STR Accwo:	
UTMX Nad83:	466159	STR Build AD:	
UTMY Nad83:	4412274	STR Build TX:	
INT Gravel Pack:		STR C Builder:	

Wells and Additional Sources Detail Report

INT Reserve:		STR Civilt:	VERMILLION
DTM Comp Dat:	2/12/2001	STR Class By:	
STR Drill AD:	R5 BOX 950, ROCKVILLE, IN	STR County1:	VERMILLION
STR Driller:	RUARK WELL DRILLING	STR Court By:	
STR Drill TX:	(765)344-1430	STR City Permit No:	
STR Entered By:	RSH	STR Div:	01
STR Field By:	M.D. RUARK	X:	
STR Grp:	01	Y:	
Loc Type:	Field Located		
Report:	https://secure.in.gov/apps/dnr/water/dnr_waterwell?refNo=370060&_from=SUMMARY&_action=Details		
STR Drive:	FROM US36 GO N ON SR63 PAST NEWPORT ARMY DEPOT TO CR E140S, TURN E GO APP 1 MI TO 1ST HSE ON S, OLD WELL N OF GARAGE, NEW WELL IS SE OF GARAGE		

Map Key	Direction	Distance (mi)	Distance (ft)	Elevation (ft)	DB
17	NNW	0.95	5,035.75	626.91	WATER WELLS

Object ID:		STR DNR Var No:	
DBL Ref No:	409690	STR Irrg Lnd Survey:	
DBL Aquelv:		STR License:	1768
DBL Bailerr:		STR Lot No:	
DBL Bedrock:		STR Met Other:	
DBL Pumprat:	6	STR Method:	R
DBL Bedro 1:		STR Methodg:	POUR
DBL Screenl:		STR Methods:	
DBL Static:	105	STR Operator:	MICHAEL COPENHAVER
DBL Depth:		STR Pump Other:	
DBL Sec1:	33	STR Quality:	
DBL Bailerd:		STR Quar1:	
DBL Bailerh:		STR Quar2:	
DBL Casingd:		STR Quar3:	
DBL Casingl:		STR Range:	
DBL Groutt:	4	STR Screenm:	
DBL Linerdi:		STR Sealing:	
DBL Linerto:		STR Slot:	
DBL Pumpset:	118	STR Sub Div:	
DBL Pumpdw:		STR Township:	
DBL Pumphou:	1	STR Type Test:	A
DBL Screend:		STR Use Other:	
DBL Grnd Ele:		STR Well Type:	
DBL Borehole Diam:		STR Well Use:	H
DBL Build ZC:		STR Owner:	DARREN & KATHIE JACKSON
DBL Drill ZC:	47952.00	STR Owner Ad:	2331 E POTTERS LN HILLSDALE, IN
DBL Feet EW:		STR Rng1:	9W
DBL Feet NS:		STR Twn1:	17N
DBL Feet SN:		STR Reserve:	
DBL Feet WE:		STR County:	VERMILLION
DBL Grout Bag:	6.00	STR Topo:	DANA

Wells and Additional Sources Detail Report

DBL Grout F:	63	STR Casingm:	
DBL Owner ZC:	47854	STR Groutm:	BENTONITE
DBL Sealbags:		STR Pump Typ:	S
DBL Sec:		STR Owner TX:	(765)492-7326
DBL UTMY:		STR Wtr Supp Well:	
DNL UTMX:		STR Accwo:	
UTMX Nad83:	463477	STR Build AD:	
UTMY Nad83:	4414098	STR Build TX:	
INT Gravel Pack:		STR C Builder:	
INT Reserve:		STR Civilt:	
DTM Comp Dat:	2/3/2005	STR Class By:	
STR Drill AD:	4260 S 430W KINGMAN, IN	STR County1:	VERMILLION
STR Driller:	WATER WELL DRILLING INC	STR Court By:	
STR Drill TX:	(765)397-3907	STR City Permit No:	
STR Entered By:	TW	STR Div:	01
STR Field By:		X:	
STR Grp:	01	Y:	
Loc Type:	Office Located/Geocoded		
Report:	https://secure.in.gov/apps/dnr/water/dnr_waterwell?refNo=409690&_from=SUMMARY&_action=Details		
STR Drive:	SEE MAP		

Map Key	Direction	Distance (mi)	Distance (ft)	Elevation (ft)	DB
18	NNW	0.99	5,214.47	629.04	WATER WELLS

Object ID:	STR DNR Var No:
DBL Ref No:	370075
DBL Aquelv:	STR Irrg Lnd Survey:
DBL Bailerr:	STR License:
DBL Bedrock:	652
DBL Pumprat:	STR Lot No:
DBL Bedro 1:	17
DBL Screenl:	STR Met Other:
DBL Static:	12
DBL Depth:	STR Method:
DBL Sec1:	R
DBL Bailerd:	STR Methodg:
DBL Bailerh:	2
DBL Casingd:	STR Methods:
DBL Casingl:	123
DBL Groutt:	STR Operator:
DBL Linerdi:	TERRY FINDLAY
DBL Linerto:	STR Pump Other:
DBL Pumpset:	134
DBL Pumpdw:	STR Quality:
DBL Pumphou:	34
DBL Screend:	5
	STR Quar1:
	STR Quar2:
	STR Quar3:
	STR Range:
	9W
	STR Screenm:
	SS
	STR Sealing:
	STR Slot:
	.050
	STR Sub Div:
	ADVENTURE ACRES
	STR Township:
	17N
	STR Type Test:
	P
	STR Use Other:

Wells and Additional Sources Detail Report

<p>DBL Grnd Ele:</p> <p>DBL Borehole Diam:</p> <p>DBL Build ZC:</p> <p>DBL Drill ZC: 47932.00</p> <p>DBL Feet EW:</p> <p>DBL Feet NS:</p> <p>DBL Feet SN:</p> <p>DBL Feet WE:</p> <p>DBL Grout Bag: 6.00</p> <p>DBL Grout F: 0</p> <p>DBL Owner ZC:</p> <p>DBL Sealbags:</p> <p>DBL Sec: 34</p> <p>DBL UTMY:</p> <p>DNL UTMX:</p> <p>UTMX Nad83: 463418</p> <p>UTMY Nad83: 4414153</p> <p>INT Gravel Pack:</p> <p>INT Reserve:</p> <p>DTM Comp Dat: 7/6/2001</p> <p>STR Drill AD: 12165 S FOUNTAIN LN., COVINGTON, IN</p> <p>STR Driller: FINDLAY BROS WELL DRILLING</p> <p>STR Drill TX:</p> <p>STR Entered By: RSH</p> <p>STR Field By:</p> <p>STR Grp: 01</p> <p>Loc Type: Office Located/Geocoded</p> <p>Report: https://secure.in.gov/apps/dnr/water/dnr_waterwell?refNo=370075&_from=SUMMARY&_action=Details</p> <p>STR Drive: S OF I74 ON SR63, AFTER PASSING FLASHING LIGHT AT NEWPORT, GO UP HILL & TURN RT INTO ADVENTURE ACRES, LOT 17</p>	<p>STR Well Type:</p> <p>STR Well Use: H</p> <p>STR Owner: HARRY KIENTZ</p> <p>STR Owner Ad: 2100 E. POTTER LANE</p> <p>STR Rng1: 9W</p> <p>STR Twn1: 17N</p> <p>STR Reserve:</p> <p>STR County: VERMILLION</p> <p>STR Topo: NEWPORT</p> <p>STR Casingm: PVC</p> <p>STR Groutm: BNSL</p> <p>STR Pump Typ:</p> <p>STR Owner TX:</p> <p>STR Wtr Supp Well:</p> <p>STR Accwo:</p> <p>STR Build AD:</p> <p>STR Build TX:</p> <p>STR C Builder:</p> <p>STR Civilt: VERMILLION</p> <p>STR Class By:</p> <p>STR County1: VERMILLION</p> <p>STR Court By:</p> <p>STR City Permit No:</p> <p>STR Div: 01</p> <p>X:</p> <p>Y:</p>
---	--

Radon Information

This section lists any relevant radon information found for the target property.

Federal EPA Radon Zone for VERMILLION County: 1

Zone 1: Counties with predicted average indoor radon screening levels greater than 4 pCi/L

Zone 2: Counties with predicted average indoor radon screening levels from 2 to 4 pCi/L

Zone 3: Counties with predicted average indoor radon screening levels less than 2 pCi/L

Federal Area Radon Information for VERMILLION County

No Measures/Homes:	8
Geometric Mean:	2.6
Arithmetic Mean:	7.9
Median:	3.7
Standard Deviation:	13.5
Maximum:	40.4
% >4 pCi/L:	50
% >20 pCi/L:	13
Notes on Data Table:	TABLE 1. Screening indoor radon data from the EPA/State Residential Radon Survey of Indiana conducted during 1987-88. Data represent 2-7 day charcoal canister measurements from the lowest level of each home tested.

Federal Sources

FEMA National Flood Hazard Layer

FEMA FLOOD

The National Flood Hazard Layer (NFHL) data incorporates Flood Insurance Rate Map (FIRM) databases published by the Federal Emergency Management Agency (FEMA), and any Letters Of Map Revision (LOMRs) that have been issued against those databases since their publication date. The FIRM Database is the digital, geospatial version of the flood hazard information shown on the published paper FIRMs. The FIRM Database depicts flood risk information and supporting data used to develop the risk data. The FIRM Database is derived from Flood Insurance Studies (FISs), previously published FIRMs, flood hazard analyses performed in support of the FISs and FIRMs, and new mapping data, where available.

Indoor Radon Data

INDOOR RADON

Indoor radon measurements tracked by the Environmental Protection Agency(EPA) and the State Residential Radon Survey.

Public Water Systems Violations and Enforcement Data

PWSV

List of drinking water violations and enforcement actions from the Safe Drinking Water Information System (SDWIS) made available by the Drinking Water Protection Division of the US EPA's Office of Groundwater and Drinking Water. Enforcement sensitive actions are not included in the data released by the EPA. Address information provided in SWDIS may correspond either with the physical location of the water system, or with a contact address.

Radon Zone Level

RADON ZONE

Areas showing the level of Radon Zones (level 1, 2 or 3) by county. This data is maintained by the Environmental Protection Agency (EPA).

Safe Drinking Water Information System (SDWIS)

SDWIS

The Safe Drinking Water Information System (SDWIS) contains information about public water systems as reported to US Environmental Protection Agency (EPA) by the states. Addresses may correspond with the location of the water system, or with a contact address.

Soil Survey Geographic database

SSURGO

The Soil Survey Geographic database (SSURGO) contains information about soil as collected by the National Cooperative Soil Survey at the Natural Resources Conservation Service (NRCS). Soil maps outline areas called map units. The map units are linked to soil properties in a database. Each map unit may contain one to three major components and some minor components.

U.S. Fish & Wildlife Service Wetland Data

US WETLAND

The U.S. Fish & Wildlife Service Wetland layer represents the approximate location and type of wetlands and deepwater habitats in the United States.

USGS Current Topo

US TOPO

US Topo topographic maps are produced by the National Geospatial Program of the U.S. Geological Survey (USGS). The project was launched in late 2009, and the term "US Topo" refers specifically to quadrangle topographic maps published in 2009 and later.

USGS Geology

US GEOLOGY

Seamless maps depicting geological information provided by the United States Geological Survey (USGS).

USGS National Water Information System

FED USGS

The U.S. Geological Survey (USGS)'s National Water Information System (NWIS) is the nation's principal repository of water resources data. This database includes comprehensive information of well-construction details, time-series data for gage height, streamflow, groundwater level, and precipitation and water use data.

State Sources

Oil and Gas Wells

OGW

The Oil and Gas Wells database is maintained by Indiana's Department of Natural Resources.

Significant Water Withdrawal Facility

PWSW

List of Significant Water Withdrawal Facilities (SWFF) made available by the Department of Natural Resources (DNR) Division of Water's Water Rights and Use Section. Indiana's Water Resource Management Act (IC 14-25-7) requires owners of significant water withdrawal facilities to register with the DNR and report water use on an annual basis. A significant water withdrawal facility is defined as one that has the capability of withdrawing more than 100,000 gallons of ground water, surface water, or ground and surface water combined in one (1) day.

Water Well Record Database

WATER WELLS

Water Wells records for the state of Indiana maintained by the Division of Water under the Department of Natural Resources.

Liability Notice

Reliance on information in Report: The Physical Setting Report (PSR) DOES NOT replace a full Phase I Environmental Site Assessment but is solely intended to be used as a review of environmental databases and physical characteristics for the site or adjacent properties.

License for use of information in Report: No page of this report can be used without this cover page, this notice and the project property identifier. The information in Report(s) may not be modified or re-sold.

Your Liability for misuse: Using this Service and/or its reports in a manner contrary to this Notice or your agreement will be in breach of copyright and contract and ERIS may obtain damages for such mis-use, including damages caused to third parties, and gives ERIS the right to terminate your account, rescind your license to any previous reports and to bar you from future use of the Service.

No warranty of Accuracy or Liability for ERIS: The information contained in this report has been produced by ERIS Information Inc. ("ERIS") using various sources of information, including information provided by Federal and State government departments. The report applies only to the address and up to the date specified on the cover of this report, and any alterations or deviation from this description will require a new report. This report and the data contained herein does not purport to be and does not constitute a guarantee of the accuracy of the information contained herein and does not constitute a legal opinion nor medical advice. Although ERIS has endeavored to present you with information that is accurate, ERIS Information Inc. disclaims, any and all liability for any errors, omissions, or inaccuracies in such information and data, whether attributable to inadvertence, negligence or otherwise, and for any consequences arising therefrom. Liability on the part of ERIS is limited to the monetary value paid for this report.

Trademark and Copyright: You may not use the ERIS trademarks or attribute any work to ERIS other than as outlined above. This Service and Report(s) are protected by copyright owned by ERIS Information Inc. Copyright in data used in the Service or Report(s) (the "Data") is owned by ERIS or its licensors. The Service, Report(s) and Data may not be copied or reproduced in whole or in any substantial part without prior written consent of ERIS.

ERIS
ENVIRONMENTAL RISK INFORMATION SERVICES



CHAIN OF TITLE

Project Property: VERMILLION COUNTY
VERMILLION COUNTY, IN 47854
Order No: 20200319083-COT1
Date Completed: 03/20/2020

ERIS – Environmental Risk Information Services hereby submits the following historical chain-of-title to the land described below.

Title to the estate or interest covered by this report appears to be vested in:

GARMONG DEVELOPMENT COMPANY LLC

The following is the current property legal description (See deed for full legal description):

PT S 1/2 4-16-9 32.60AC

Assessor's Parcel Number(s): 83-09-09-900-001.002-011 AND 011700901700

CHAIN OF TITLE REPORT

Order No: 20200319083-COT1

HISTORICAL CHAIN OF TITLE

Public Records were searched at the VERMILLION COUNTY Assessor's office and the VERMILLION COUNTY Clerk's office back to 1960. The following conveyances were found of record.

1. Deed Type: QUIT CLAIM DEED
 Deed Date: 02/12/2016
 Recorded: 02/26/2016
 Grantor: NEWPORT CHEMICAL DEPOT REUSE AUTHORITY
 Grantee: GARMONG DEVELOPMENT COMPANY LLC
 Instrument: 2016000311
 Notes: NA

2. Deed Type: CORRECTION QUIT CLAIM DEED
 Deed Date: 05/27/2015
 Recorded: 05/27/2015
 Grantor: UNITED STATE OF AMERICA
 Grantee: NEWPORT CHEMICAL DEPOT REUSE AUTHORITY
 Instrument: 2015000876
 Notes: TO CORRECT LEGAL DESCRIPTION.

3. Deed Type: QUIT CLAIM DEED
 Deed Date: 10/12/2012
 Recorded: 10/12/2012
 Grantor: UNITED STATES OF AMERICA
 Grantee: NEWPORT CHEMICAL DEPOT REUSE AUTHORITY
 Instrument: 2012002031
 Notes: SEARCHED BACK TO 1940, COUNTY RECORDS SHOW GRANTOR OWNED THIS PROPERTY PRIOR TO 1940.

CHAIN OF TITLE REPORT

Order No: 20200319083-COT1

LEASES AND MISCELLANEOUS

Comments: NONE IDENTIFIED.

Thank You for Your Business

Please contact ERIS at **416-510-5204** or **info@erisinfo.com**
with any questions or comments

LIMITATION

This report is neither a guarantee of title, a commitment to insure, or a policy of title insurance. ERIS – Environmental Risk Information Services does not guarantee nor include any warranty of any kind whether expressed or implied, about the validity of all information included in this report since this information is retrieved as it is recorded from various agencies that make it available. The total liability is limited to the fee paid for this report.

DULY ENTERED FOR TAXATION SUBJECT
TO FINAL ACCEPTANCE FOR TRANSFER

Feb 26 2016
[Signature]
AUDITOR VERMILLION COUNTY

2016000311 QCD \$20.00
02/26/2016 02:04:20P 4 PGS
Marjorie A. Hennis
Vermillion County Recorder IN
Recorded as Presented



QUIT CLAIM DEED

THIS INDENTURE WITNESSETH, That **Newport Chemical Depot Reuse Authority** RELEASES AND QUITCLAIMS TO **Garmong Development Company, LLC**, an Indiana limited liability company, for the sum of Ten and No/100 Dollars (\$10.00), the receipt of which is hereby acknowledged, the following REAL ESTATE in Vermillion County, in the State of Indiana, to-wit:

Part of the South Half of Section 4, Township 16 North, Range 9 West, Vermillion Civil Township, Vermillion County, Indiana, and more particularly described as follows:

Commencing at a 5/8 inch iron pin found at the southeast corner of said Section 4; thence South 89 degrees 30 minutes 21 seconds West 1944.72 feet to a point in the centerline of Broadway Street; thence North 00 degrees 33 minutes 47 seconds East 150.00 feet to a 5/8 inch iron pin with cap stamped "K.J. HENNESSY LS20200026", herein called "monument", set at the Point of Beginning for the following described tract; thence North 89 degrees 31 minutes 28 seconds West 1075.45 feet to a set "monument"; thence North 00 degrees 58 minutes 10 seconds East 1219.98 feet to a set "monument"; thence North 72 degrees 23 minutes 49 seconds East 737.07 feet to a set "monument"; thence South 52 degrees 26 minutes 26 seconds East 458.84 feet to a set "monument"; thence South 00 degrees 33 minutes 47 seconds West 1172.00 feet to the Point of Beginning, containing 32.60 acres more or less.

TOGETHER with the easement described in Exhibit A attached hereto.

SUBJECT TO existing easements, covenants and restrictions of record including any covenants or restrictions imposed on the Real Estate by the United States to the Newport Chemical Depot Reuse Authority including, but not by way of limitation, the Environmental Protection Provisions in (i) the Quitclaim Deed from the United States of America to Newport Chemical Depot Vermillion County, Indiana recorded on September 30, 2011 as Instrument Number 2011001621 in the office of the Recorder of Vermillion County; (ii) the Quitclaim Deed from the United States of America to Newport Chemical Depot Vermillion County, Indiana recorded on October 12, 2012, as Instrument Number 201200231 in the office of the Recorder of Vermillion County; and (iii) the deed from the United States of America to Newport Chemical Depot Vermillion County, Indiana recorded on February 26, 2016, as Instrument Number 2016 000312, which are incorporated herein by reference thereto as though fully set forth in this instrument.

IN WITNESS WHEREOF, Newport Chemical Depot Reuse Authority has caused this deed to be executed in its name and on its behalf by its duly authorized officers, this 12th day of February, 2016.

NEWPORT CHEMICAL DEPOT REUSE AUTHORITY

By: William Laubernds
William Laubernds, Executive Director

STATE OF INDIANA, VERMILLION COUNTY, SS:

I, the undersigned, a Notary Public in and for the State of Indiana, County of Vermillion, do hereby certify that this day personally appeared before me William Laubernds, whose name is signed to the foregoing instrument and who acknowledged the same to be his free act and deed on the date shown, and acknowledged the same for and on behalf of the Newport Chemical Depot Reuse Authority.

WITNESS my hand and Notarial Seal, this 12th day of February, 2016.

Debra S. Thomas
Notary Public

Debra S. Thomas
Notary Public
Commission exp. 6/11/18
Res: Vermillion Co., IN


(Printed Name)

My Commission Expires: _____

My County of Residence: _____

I prepared the foregoing instrument and I affirm, under the penalties for perjury, that I have taken reasonable care to redact each social security number in this document, unless required by law. The deed was prepared at the specific request of the parties or their authorized representatives based solely on information supplied by one or more of the parties to this conveyance concerning the property

to be conveyed. The drafter assumes no liability for any errors, inaccuracy, or omissions in this instrument resulting from the information provided.



Louis F. Britton
COX, ZWERNER, GAMBILL & SULLIVAN, LLP
511 Wabash Avenue, Terre Haute, IN 47807
Phone: (812) 232-6003

EXHIBIT A to the deed from the Newport Chemical Depot Reuse Authority to Garmong Development Company, LLC dated February 12, 2016

A nonexclusive 300 foot wide easement for ingress and egress located in the South Half of Section 4 and the North Half of Section 9, all in Township 16 North, Range 9 West, Vermillion Civil Township, Vermillion County, Indiana, the centerline being more particularly described as follows:

Commencing at a 5/8 inch iron pin found at the southeast corner of said section 4; thence South 89 degrees 30 minutes and 21 seconds West 210.76 feet to a point on the west right of way line of State Road 63; thence South 00 degrees 01 minutes 55 seconds East along said right-of-way line 29.13 feet to the point of beginning; thence North 89 degrees 31 minutes 54 seconds West 1733.97 feet; thence North 89° 31 minutes 28 seconds West 1136.52 feet to the Point of Terminus.

ERIS
ENVIRONMENTAL RISK INFORMATION SERVICES



ENVIRONMENTAL **LIEN SEARCH**

Project Property: VERMILLION COUNTY
VERMILLION COUNTY, IN 47854
Order No: 20200319083-EL1
Date Completed: 03/23/2020

The following is the current property legal description (See deed for full legal description):

PT S 1/2 4-16-9 32.60AC

Assessor's Parcel Number(s): 83-09-09-900-001.002-011 AND 011700901700

ENVIRONMENTAL LIEN REPORT

Order No: 20200319083-EL1

The ERIS Environmental Lien Search Report provides results from a search of available current land title records for environmental cleanup liens and other activity and use limitations, such as engineering and institutional controls.

A network of professional, trained researchers, following established procedures, uses client supplied property information to:

- Search for parcel information and / or legal description
- Search for ownership information
- Research official land title documents recorded at jurisdictional agencies such as recorder's' office, registries of deeds, county clerks' offices, etc.
- Access a copy of the deed
- Search for environmental encumbrance(s) associate with the deed
- Provide a copy of any environmental encumbrance(s) based upon a review of keywords in the instrument(s) (title, parties involved and description)
- Provide a copy of the deed or cite documents reviewed

Thank You for Your Business

Please contact ERIS at **416-510-5204** or **info@erisinfo.com**
with any questions or comments

LIMITATION

This report is neither a guarantee of title, a commitment to insure, or a policy of title insurance. ERIS – Environmental Risk Information Services does not guarantee nor include any warranty of any kind whether expressed or implied, about the validity of all information included in this report since this information is retrieved as it is recorded from various agencies that make it available. The total liability is limited to the fee paid for this report.

ENVIRONMENTAL LIEN REPORT

Order No: 20200319083-EL1

The ERIS Environmental Lien Search Report is intended to assist in the search for environmental liens filed in land title records.

TARGET PROPERTY INFORMATION

ADDRESS

VERMILLION COUNTY
VERMILLION COUNTY, IN 47854

RESEARCH SOURCE

COUNTY: VERMILLION COUNTY RECORDER'S OFFICE
STATE: INDIANA DEPARTMENT OF ENVIRONMENTAL MANAGEMENT
FEDERAL: UNITED STATES ENVIRONMENTAL PROTECTION AGENCY

DEED INFORMATION

Type of Instrument: QUIT CLAIM DEED
Grantor: NEWPORT CHEMICAL DEPOT REUSE AUTHORITY
Grantee: GARMONG DEVELOPMENT COMPANY LLC
Deed Dated: 02/12/2016
Deed Recorded: 02/26/2016
Instrument: 2016000311

LEGAL DESCRIPTION

PT S 1/2 4-16-9 32.60AC

Assessor's Parcel Number (s): 83-09-09-900-001.002-011 AND 011700901700

ENVIRONMENTAL LIEN REPORT

Order No: 20200319083-EL1

ENVIRONMENTAL LIEN

Environmental Lien: Found X Not Found

ACTIVITY AND USE LIMITATIONS (AULs)

AULs: X Found Not Found

If Found Describe:

1st Party: UNITED STATES OF AMERICA
2nd Party: NEWPORT CHEMICAL DEPOT REUSE AUTHORITY
Dated: 09/14/2012
Recorded: 10/12/2012
Instrument #: 2012002031
Comments: QUITCLAIM DEED

LEASES

Comments: NONE IDENTIFIED.

DULY ENTERED FOR TAXATION SUBJECT
TO FINAL ACCEPTANCE FOR TRANSFER

Feb 26 2016
[Signature]
AUDITOR VERMILLION COUNTY

2016000311 QCD \$20.00
02/26/2016 02:04:20P 4 PGS
Marjorie A. Hennis
Vermillion County Recorder IN
Recorded as Presented



QUIT CLAIM DEED

THIS INDENTURE WITNESSETH, That **Newport Chemical Depot Reuse Authority** RELEASES AND QUITCLAIMS TO **Garmong Development Company, LLC**, an Indiana limited liability company, for the sum of Ten and No/100 Dollars (\$10.00), the receipt of which is hereby acknowledged, the following REAL ESTATE in Vermillion County, in the State of Indiana, to-wit:

Part of the South Half of Section 4, Township 16 North, Range 9 West, Vermillion Civil Township, Vermillion County, Indiana, and more particularly described as follows:

Commencing at a 5/8 inch iron pin found at the southeast corner of said Section 4; thence South 89 degrees 30 minutes 21 seconds West 1944.72 feet to a point in the centerline of Broadway Street; thence North 00 degrees 33 minutes 47 seconds East 150.00 feet to a 5/8 inch iron pin with cap stamped "K.J. HENNESSY LS20200026", herein called "monument", set at the Point of Beginning for the following described tract; thence North 89 degrees 31 minutes 28 seconds West 1075.45 feet to a set "monument"; thence North 00 degrees 58 minutes 10 seconds East 1219.98 feet to a set "monument"; thence North 72 degrees 23 minutes 49 seconds East 737.07 feet to a set "monument"; thence South 52 degrees 26 minutes 26 seconds East 458.84 feet to a set "monument"; thence South 00 degrees 33 minutes 47 seconds West 1172.00 feet to the Point of Beginning, containing 32.60 acres more or less.

TOGETHER with the easement described in Exhibit A attached hereto.

SUBJECT TO existing easements, covenants and restrictions of record including any covenants or restrictions imposed on the Real Estate by the United States to the Newport Chemical Depot Reuse Authority including, but not by way of limitation, the Environmental Protection Provisions in (i) the Quitclaim Deed from the United States of America to Newport Chemical Depot Vermillion County, Indiana recorded on September 30, 2011 as Instrument Number 2011001621 in the office of the Recorder of Vermillion County; (ii) the Quitclaim Deed from the United States of America to Newport Chemical Depot Vermillion County, Indiana recorded on October 12, 2012, as Instrument Number 201200231 in the office of the Recorder of Vermillion County; and (iii) the deed from the United States of America to Newport Chemical Depot Vermillion County, Indiana recorded on February 26, 2016, as Instrument Number 2016 000312, which are incorporated herein by reference thereto as though fully set forth in this instrument.

IN WITNESS WHEREOF, Newport Chemical Depot Reuse Authority has caused this deed to be executed in its name and on its behalf by its duly authorized officers, this 12th day of February, 2016.

NEWPORT CHEMICAL DEPOT REUSE AUTHORITY

By: *William Laubernds*
William Laubernds, Executive Director

STATE OF INDIANA, VERMILLION COUNTY, SS:

I, the undersigned, a Notary Public in and for the State of Indiana, County of Vermillion, do hereby certify that this day personally appeared before me William Laubernds, whose name is signed to the foregoing instrument and who acknowledged the same to be his free act and deed on the date shown, and acknowledged the same for and on behalf of the Newport Chemical Depot Reuse Authority.

WITNESS my hand and Notarial Seal, this 12th day of February, 2016.

Debra S. Thomas
Notary Public

Debra S. Thomas
Notary Public
Commission exp. 6/11/18
Res: Vermillion Co., IN


(Printed Name)

My Commission Expires: _____

My County of Residence: _____

I prepared the foregoing instrument and I affirm, under the penalties for perjury, that I have taken reasonable care to redact each social security number in this document, unless required by law. The deed was prepared at the specific request of the parties or their authorized representatives based solely on information supplied by one or more of the parties to this conveyance concerning the property

to be conveyed. The drafter assumes no liability for any errors, inaccuracy, or omissions in this instrument resulting from the information provided.



Louis F. Britton
COX, ZWERNER, GAMBILL & SULLIVAN, LLP
511 Wabash Avenue, Terre Haute, IN 47807
Phone: (812) 232-6003

EXHIBIT A to the deed from the Newport Chemical Depot Reuse Authority to Garmong Development Company, LLC dated February 12, 2016

A nonexclusive 300 foot wide easement for ingress and egress located in the South Half of Section 4 and the North Half of Section 9, all in Township 16 North, Range 9 West, Vermillion Civil Township, Vermillion County, Indiana, the centerline being more particularly described as follows:

Commencing at a 5/8 inch iron pin found at the southeast corner of said section 4; thence South 89 degrees 30 minutes and 21 seconds West 210.76 feet to a point on the west right of way line of State Road 63; thence South 00 degrees 01 minutes 55 seconds East along said right-of-way line 29.13 feet to the point of beginning; thence North 89 degrees 31 minutes 54 seconds West 1733.97 feet; thence North 89° 31 minutes 28 seconds West 1136.52 feet to the Point of Terminus.



DULY ENTERED FOR TAXATION SUBJECT
TO FINAL ACCEPTANCE FOR TRANSFER

October 11, 2012
[Signature]
AUDITOR VERMILLION COUNTY

**QUITCLAIM DEED
NEWPORT CHEMICAL DEPOT
VERMILLION COUNTY, INDIANA**

This QUITCLAIM DEED, between the UNITED STATES OF AMERICA (hereinafter the "GRANTOR"), acting by and through the Director of Real Estate, Headquarters, United States Army Corps of Engineers, pursuant to a delegation of authority from the Deputy Assistant Secretary of the Army (Installations, Housing and Partnerships), pursuant to powers and authorities contained in the provisions of the Defense Base Closure and Realignment Act of 1990, as amended (10 U.S.C. § 2687 note), and delegations and regulations promulgated thereunder, whose mailing address is United States Army Corps of Engineers, Louisville District, ATTN: CELRL-RE-M, P.O. Box 59, Louisville, Kentucky 40201-0059, and the Newport Chemical Depot Reuse Authority (hereinafter the "GRANTEE").

WITNESSETH THAT:

NOW THEREFORE, the GRANTOR, for and in consideration of \$1 and other good and valuable consideration as set out in that transfer from the United States of America to the Newport Chemical Depot Chemical Reuse Authority, recorded in Deed Book ____, Page ____, does hereby REMISE, RELEASE, AND FOREVER QUITCLAIM unto the GRANTEE, its successors, and assigns, all its right, title, and interest in the Property situated, lying and being in the County of Vermillion, in the State of Indiana, containing approximately 483.05 acres as shown at Exhibits "A and A-1", attached hereto and made a part hereof (hereinafter referred to as the "Property"), together with (1) all buildings, facilities, roadways, utility systems and appurtenances thereto, including storm drainage systems and all other infrastructure any other improvements thereto;

(2) All valid appurtenant easements and other rights and privileges appurtenant thereto;

(3) All hereditaments and tenements therein and reversions, remainders, issues, profits, privileges and other rights belonging or related thereto; and

(4) All mineral rights; and

(5) All water rights regardless of whether they are ground water or surface water, including all common law rights.

SUBJECT TO all valid and existing restrictions, reservations, covenants, conditions, and easements, including but not limited to rights-of-way for railroads, highways, pipelines, and public utilities, if any, whether of public record or not.

FURTHER SUBJECT TO a temporary and non-exclusive easement and right of access on, over, and through the Property for the Grantor, and its assigns, for ingress and egress on, across, over, existing or future roadways located on the Property, or portions thereof, in any case in which the Grantor determines that access to the Property is necessary for installation operation, maintenance, continuing access for use of portions of Building 7700 and any remaining property of the Grantor as may be required to complete specific environmental actions or obligations, to include but not limited to Grantor obligations under the National Historic Preservation Act ("NHPA") Section 106 Programmatic Agreement and Radiological license decommissioning, without regard to whether such actions are on the Property or on adjoining or nearby lands. The Grantee, its successors, and assigns, in the course of improving the Property, at their own cost and expense, shall not close, abandon, reconfigure or replace existing roads in such a manner that would unreasonably interfere with the ability of the Grantor, its successors, and assigns, to access the portions of the Property required by the Grantor. If the portions of the Property which are subject to this easement no longer afford access, the Grantee will provide substitute rights-of way as required by the Grantor to allow equivalent ingress and egress to the Property at no cost to the Grantor. When the Grantor determines that access to the Property is no longer required, the Grantor shall notify the Grantee in writing and terminate the Easement in recordable form. Furthermore, the property is subject to temporary easements over existing roads to ensure continuing access to the Army for use of office space in Building 7700 or equivalent space as provided under a leaseback agreement.

TO HAVE AND TO HOLD the Property granted herein to the GRANTEE, its successors, and assigns, together with all and singular the appurtenances thereunto belonging or in anywise appertaining, and all the estate, right, title, interest, or claim whatsoever of the GRANTOR, either in law or in equity and subject to the terms, reservations, restrictions, covenants, and conditions set forth in this Deed.

AND IT IS FURTHER AGREED AND UNDERSTOOD by and between the parties hereto that the GRANTEE, by its acceptance of this Deed, agrees that, as part of the consideration for this Deed, the GRANTEE is covenanting and agreeing for itself, its successors, and its assigns, forever, that this Deed is made and accepted upon each of the following covenants, which covenants shall be binding upon and enforceable against the GRANTEE, its successors, and assigns, in perpetuity by the Grantor and other interested parties as allowed by federal, state or local law; that the NOTICES, USE RESTRICTIONS, AND RESTRICTIVE COVENANTS set forth here are a binding servitude on the Property herein conveyed and shall be deemed to run with the land in perpetuity, and that the failure to include the NOTICES, USE RESTRICTIONS, AND

RESTRICTIVE COVENANTS in subsequent conveyances does not abrogate the status of these restrictions as binding upon the parties, their successors, and assigns.

CERCLA

For the property, the Grantor provides the following notice, description, and covenants and retains the following access rights :

1. Notices Pursuant to Section 120(h)(3)(A)(i)(I) and (II) of the Comprehensive Environmental Response, Compensation, and Liability Act of 1980 (42 U.S.C. § 9620(h)(3)(A)(i)(I) and (II)):

Pursuant to section 120(h)(3)(A)(i)(I) and (II) of the Comprehensive Environmental Response, Compensation, and Liability Act of 1980 (42 U.S.C. § 9620(h)(3)(A)(i)(I) and (II)), available information regarding the type, quantity, and location of hazardous substances and the time at which such substances were stored, released, or disposed of, as defined in section 120(h), is provided in Exhibit "B" attached hereto and made a part hereof.

Description of Remedial Action Taken, if Any, Pursuant to Section 120(h)(3)(A)(i)(III) of the Comprehensive Environmental Response, Compensation, and Liability Act of 1980 (42 U.S.C. § 9620(h)(3)(A)(i)(III)):

Pursuant to section 120(h)(3)(A)(i)(III) of the Comprehensive Environmental Response, Compensation, and Liability Act of 1980 (42 U.S.C. § 9620(h)(3)(A)(i)(III)), a description of the remedial action taken, if any, on the Property is provided in Exhibit "B-1" attached hereto and made a part hereof.

2. Covenant Pursuant to Section 120(h)(3)(A)(ii) and (B) of the Comprehensive Environmental Response, Compensation, and Liability Act of 1980 (42 U.S.C. § 9620(h)(3)(A)(ii) and (B)) :

Pursuant to section 120(h)(3)(A)(ii) and (B) of the Comprehensive Environmental Response, Compensation, and Liability Act of 1980 (42 U.S.C. § 9620(h)(3)(A)(ii) and (B)), the United States warrants that—

(a) all remedial action necessary to protect human health and the environment with respect to any hazardous substance identified pursuant to section 120(h)(3)(A)(i)(I) of the Comprehensive Environmental Response, Compensation, and Liability Act of 1980 remaining on the Property has been taken before the date of this deed, and

(b) any additional remedial action found to be necessary after the date of this deed shall be conducted by the United States.

3. Access Rights Pursuant to Section 120(h)(3)(A)(iii) of the Comprehensive Environmental Response, Compensation, and Liability Act of 1980 (42 U.S.C. § 9620(h)(3)(A)(iii)):

Pursuant to Section 120(h)(3)(A)(iii) of the Comprehensive Environmental Response, Compensation, and Liability Act of 1980 (42 U.S.C. Section 9620(h)(3)(A)(iii)), the Grantor retains and reserves a perpetual and assignable easement and right of access on, over, and through the Property, to enter upon the Property in any case in which a remedial action or corrective action is found to be necessary on the part of the Grantor, without regard to whether such remedial action or corrective action is on the property or on adjoining or nearby lands. Such easement and right of access includes, without limitation, the right to perform any environmental investigation, survey, monitoring, sampling, testing, drilling, boring, coring, testpitting, installing monitoring or pumping wells or other treatment facilities, response action, corrective action, or any other action necessary for the Grantor to meet its responsibilities under applicable laws and as provided for in this instrument. Such easement and right of access shall be binding on the Grantee and its successors, and assigns and shall run with the land.

In exercising such easement and right of access, the Grantor shall provide the Grantee or its successors or assigns, as the case may be, with reasonable notice of its intent to enter upon the Property and exercise its rights under this clause, which notice may be severely curtailed or even eliminated in emergency situations. The Grantor shall use reasonable means to avoid and to minimize interference with the Grantee's and the Grantee's successors' and assigns' quiet enjoyment of the Property. At the completion of work, the work site shall be reasonably restored. Such easement and right of access includes the right to obtain and use utility services, including water, gas, electricity, sewer, and communications services available on the property at a reasonable charge to the Grantor. Excluding the reasonable charges for such utility services, no fee, charge, or compensation will be due the Grantee, nor its successors, and its assigns, for the exercise of the easement and right of access hereby retained and reserved by the Grantor.

In exercising such easement and right of access, neither the Grantee nor its successors, and its assigns, as the case may be, shall have any claim at law or equity against the United States or any officer or employee of the United States based on actions taken by the United States or its officers, employees, agents, contractors of any tier, or servants pursuant to and in accordance with this clause: Provided, however, that nothing in this paragraph shall be considered as a waiver by the Grantee, its successors, or assigns of any remedy available to them under the Federal Tort Claims Act.

4. "AS IS"

A. The Grantee acknowledges that it has inspected or has had the opportunity to inspect the Property and accepts the condition and state of repair of the subject Property. The Grantee understands and agrees that the Property and any part thereof is offered "AS IS" without any representation, warranty, or guaranty by the Grantor as to quantity, quality, title, character, condition, size, or kind, or that the same is in condition or fit to be used for the purpose(s) intended by the Grantee, and no claim for allowance or deduction upon such grounds will be considered.

B. No warranties, either express or implied, except as provided under applicable law and under Paragraphs 3 and 4 of the Environmental Protection Provisions herein, are given with regard to the condition of the Property, including, without limitation, whether buildings or structures on the Property do or do not contain asbestos or lead-based paint. The Grantee shall be deemed to have relied solely on its own judgment in assessing the overall condition of all or any portion of the Property, including, without limitation, any asbestos, lead-based paint in buildings or structures, or other conditions on the Property. The failure of the Grantee to inspect or to exercise due diligence to be fully informed as to the condition of all or any portion of the Property offered, will not constitute grounds for any claim or demand against the Grantor.

C. Nothing in this "AS IS" provision will be construed to modify or negate the Grantor's obligation under the CERCLA Covenants above or any other statutory obligations.

5. HOLD HARMLESS

A. To the extent authorized by law, the Grantee, its successors, and assigns, covenant and agree to indemnify and hold harmless the Grantor, its officers, agents, and employees from (1) any and all claims, damages, judgments, losses, and costs, including fines and penalties, arising out of the violation of the NOTICES, USE RESTRICTIONS, AND RESTRICTIVE COVENANTS in this Deed by the Grantee, its successors, and assigns, and (2) any and all claims, damages, and judgments arising out of, or in any manner predicated upon, exposure to asbestos or lead-based paint in buildings and structures on the Property or other related condition on any portion of the Property after the date of conveyance.

B. The Grantee, its successors, and assigns, covenant and agree that the Grantor shall not be responsible for any costs associated with modification or termination of the NOTICES, USE RESTRICTIONS, AND RESTRICTIVE COVENANTS in this Deed, including without limitation, any costs associated with additional investigation or remediation of asbestos, or lead-based paint in buildings or structures, or other condition on any portion of the Property.

C. Nothing in this Hold Harmless provision will be construed to modify or negate the Grantor's obligation under the CERCLA Covenant or any other statutory obligations.

6. POST-TRANSFER DISCOVERY OF CONTAMINATION

A. If an actual or threatened release of a hazardous substance or petroleum product is discovered on the Property after the date of conveyance, Grantee, its successors or assigns, shall be responsible for such release or newly discovered substance or product unless Grantee, its successors or assigns, are able to demonstrate that such release or such newly discovered substance or product was due to Grantor's, its successors or assigns' activities, use, or ownership of the Property. If the Grantee, its successors or assigns, discover such hazardous substance or petroleum product and believe it is due to the Grantor's activities, use or ownership of the Property, Grantee, its successors or assigns will immediately secure the site and notify the Grantor of the existence of the hazardous substances or petroleum product, and Grantee, its successors or assigns will not further disturb such hazardous substances or petroleum product without the written permission of the Grantor.

B. Grantee, its successors, and assigns, as consideration for the conveyance of the Property, agree to release Grantor from any liability or responsibility for any claims arising solely out of the release of any hazardous substance or petroleum product on the Property occurring after the date of the delivery and acceptance of this Deed, where such substance or product was placed on the Property by the Grantee, or its successors, assigns, employees, invitees, agents or contractors, after the conveyance. This paragraph shall not affect the Grantor's responsibilities to conduct response actions or corrective actions that are required by applicable laws, rules and regulations, or the Grantor's indemnification obligations under applicable laws.

7. ENVIRONMENTAL PROTECTION PROVISIONS

The Environmental Protection Provisions are at Exhibit "C" which is attached hereto and made a part hereof. The Grantee shall neither transfer the Property, lease the Property, nor grant any interest, privilege, or license whatsoever in connection with the Property without the inclusion of the Environmental Protection Provisions contained herein, and shall require the inclusion of the Environmental Protection Provisions in all further deeds, easements, transfers, leases, or grant of any interest, privilege, or license.

8. NON-DISCRIMINATION

The GRANTEE and its successors, and assigns covenant that the said GRANTEE and such successors, and assigns shall not discriminate upon the basis of race, color, religion, age, gender, or national origin in the use, occupancy, sale, or lease of the Property, or in their employment practices conducted thereon. This covenant shall not apply, however, to the lease or rental of a room or rooms within a family dwelling unit; nor shall it apply with respect to religion to premises used primarily for

religious purposes. The United States of America shall be deemed a beneficiary of this covenant without regard to whether it remains the owner of any land or interest therein in the locality of the Property hereby conveyed and shall have the sole right to enforce this covenant in any court of competent jurisdiction.

9. ANTI-DEFICIENCY ACT

The GRANTOR's obligation to pay or reimburse any money under this Deed is subject to the availability of funds appropriated for this purpose to the Department of the Army, and nothing in this Deed shall be interpreted to require obligations or payments by the GRANTOR in violation of the Anti-Deficiency Act, 31 U.S.C. §1341.

10. NO WAIVER

The failure of the Grantor to insist in any one or more instances upon complete performance of any of the said notices, covenants, conditions, restrictions, or reservations shall not be construed as a waiver or a relinquishment of the future performance of any such covenants, conditions, restrictions, or reservations; but the obligations of the GRANTEE, its successors, and assigns, with respect to such future performance shall continue in full force and effect.

Exhibits:

- A – NECD Map
- A1 – Survey Description
- B - Hazardous Substance Table
- B1 – Remediation History
- C – Environmental Protection Provisions

(THE REMAINDER OF THIS PAGE IS INTENTIONALLY BLANK)

IN WITNESS WHEREOF, the GRANTOR has caused this Quitclaim Deed to be duly executed in its name by the Director of Real Estate, United States Army Corps of Engineers this 14 day of September, 2012.

UNITED STATES OF AMERICA

BY: *Scott L. Whiteford*
SCOTT L. WHITEFORD
Director of Real Estate
Headquarters U.S. Army Corps of Engineers

NOTARIAL CERTIFICATE


DISTRICT OF COLUMBIA : SS

I, *Barbara J. Davis*, a notary public in and for the District of Columbia, do hereby certify that Scott L. Whiteford, Director of Real Estate, U.S. Army Corps of Engineers, known to me or proven through satisfactory evidence of identity to be the person whose name is subscribed to the foregoing document, appeared in person and acknowledged before me that the signature on the document was voluntarily affixed by him for the purpose herein stated and that he had due authority to sign the document in the capacity therein stated.

Given under my hand and seal this 14 day of September, 2012.

Barbara J. Davis
Notary Public

My commission expires *June 30, 2016*.



ACCEPTANCE BY GRANTEE

Newport Chemical Depot Reuse Authority, GRANTEE, hereby accepts this Quitclaim Deed for itself, its successors, and assigns, subject to all of the conditions, reservations, restrictions and terms contained therein, this 13th day of September 2012.

NEWPORT CHEMICAL DEPOT REUSE AUTHORITY

By: [Signature]
William L. Haubert
Title: Ex Director

NOTARIAL CERTIFICATE


DISTRICT OF COLUMBIA : SS

I, Barbara J. Davis a notary public in and for the District of Columbia, do hereby certify that William L. Haubert, known to me or proven through satisfactory evidence of identity to be the person whose name is subscribed to the foregoing document, appeared in person and acknowledged before me that the signature on the document was voluntarily affixed by him for the purpose herein stated and that he had due authority to sign the document in the capacity therein stated.

Given under my hand and seal this 14th day of September, 2012,

[Signature]
Notary Public

My commission expires June 30, 2016.



Survey Descriptions

File 10-037 Survey Description for Restricted Area TNT MA

Part of Sections 7, 8, 17 and 18 in Township 16 North, Range 9 West, Vermillion Township, Vermillion County, Indiana, and more particularly described as follows:

Commencing at a 5/8 inch iron pin with cap stamped "K.J. HENNESSY LS20200026" found at the southwest corner of the Northwest Quarter of said Section 17; thence North 00 degrees 00 minutes 00 seconds East 1540.26 feet to the Point of Beginning of the following described tract; thence North 89 degrees 27 minutes 04 seconds West 718.97 feet to a set mag nail at a road intersection; thence North 00 degrees 30 minutes 17 seconds East 2294.96 feet to a set mag nail at a road intersection; thence South 89 degrees 28 minutes 03 seconds East 2182.99 feet to a found railroad spike at a road intersection; thence South 00 degrees 32 minutes 12 seconds West 2295.59 feet to a found mag nail at a road intersection; thence North 89 degrees 27 minutes 04 seconds West 1462.75 feet to the Point of Beginning, containing 114.99 acres more or less.

Subject to any and all easements, agreements, and restrictions of record.

File 10-038 Survey Description for Restricted Area Underground Piping for Former Fuel Oil Tanks

Part of the Northwest Quarter of Section 17, Township 16 North, Range 9 West, Vermillion Township, Vermillion County, Indiana, and more particularly described as follows:

Commencing at a 14 inch concrete post 48 inches above grade found at the southeast corner of said Northwest Quarter; thence South 89 degrees 31 minutes 15 seconds West along the south line of said Northwest Quarter 1019.39 feet; thence North 00 degrees 00 minutes 00 seconds East 594.97 feet to a 5/8 inch iron pin with cap stamped "K.J. HENNESSY LS20200026", herein called monument, set at the Point of Beginning of the following described tract; thence North 88 degrees 53 minutes 45 seconds West 234.23 feet to a set mag nail; thence North 00 degrees 29 minutes 36 seconds East 300.17 feet to a set mag nail; thence North 88 degrees 55 minutes 00 seconds East 234.31 feet to a set monument; thence South 00 degrees 29 minutes 36 seconds West 309.12 feet to the Point of Beginning, containing 1.64 acres more or less.

Subject to any and all easements, agreements, and restrictions of record.

Part of the Northeast Quarter of Section 5, Township 16 North, Range 9 West, Vermillion Township, Vermillion County, Indiana, and more particularly described as follows:

Commencing at a 1.5 inch hex head iron pin found at the southwest corner of the Southeast Quarter of Section 34, Township 17 North, Range 9 West; thence North 89 degrees 58 minutes 46 seconds West along the north boundary of the Newport Army Depot 1948.35 feet to a found 5/8 inch iron pin with cap stamped "K.J. HENNESSY LS20200026", herein called monument; thence continue North 89 degrees 58 minutes 46 seconds West 822.69 feet; thence South 00 degrees 00 minutes 00 second East 160.26 feet to a monument set at the Point of Beginning of the following described tract; thence South 17 degrees 36 minutes 22 seconds West 254.96 feet to a set monument; thence South 89 degrees 59 minutes 46 seconds West 181.96 feet to a set monument; thence North 00 degrees 00 minutes 00 seconds East 243.03 feet to a set monument; thence North 90 degrees 00 minutes 00 seconds East 259.08 feet to the Point of Beginning, containing 1.23 acres more or less.

Subject to any and all easements, agreements, and restrictions of record.

File 10-045 Survey Description for Restricted Area Batteries North of Railroad Bed

Part of the Northeast Quarter of Section 4, Township 16 North, Range 9 West, Vermillion Township, Vermillion County, Indiana, and more particularly described as follows:

Commencing at a mag nail with washer stamped HENNESSY LS20200026 found at the southeast corner of the Northeast Quarter of said Section 4; thence North 00 degrees 23 minutes 05 second West along the east line of said Northeast Quarter 785.76 feet; thence North 90 degrees 00 minutes 00 seconds West 879.90 feet to a 5/8 inch iron pin with cap stamped "K.J. HENNESSY LS20200026", herein called monument, set at the Point of Beginning of the following described tract; thence North 90 degrees 00 minutes 00 seconds West 27.48 feet to a set monument; thence North 00 degrees 10 minutes 29 seconds West 26.22 feet to a set monument; thence North 89 degrees 58 minutes 45 seconds East 27.56 feet to a set monument; thence South 00 degrees 00 minutes 00 seconds East 26.23 feet to the Point of Beginning, containing 721.80 square feet more or less.

Subject to any and all easements, agreements, and restrictions of record.

Part of Section 5 and Part of Section 8, Township 16 North, Range 9 West, Vermillion Township, Vermillion County, Indiana, and more particularly described as follows:

Commencing at a 1.5 inch hex head iron pin found at the southwest corner of the Southeast Quarter of Section 34, Township 17 North, Range 9 West; thence North 89 degrees 58 minutes 46 seconds West along the north boundary of the Newport Army Depot 1948.35 feet to a found 5/8 inch iron pin with cap stamped "K.J. HENNESSY LS20200026", herein called monument; thence continue North 89 degrees 58 minutes 46 seconds West 1329.20 feet; thence South 00 degrees 00 minutes 00 second East 2369.64 feet to a monument set at the Point of Beginning of the following described tract; thence South 00 degrees 14 minutes 16 seconds West 3916.16 feet to a set monument; thence South 87 degrees 16 minutes 24 seconds West 849.69 feet to a set monument; thence South 05 degrees 19 minutes 09 seconds West 326.00 feet to a set monument; thence South 89 degrees 55 minutes 42 seconds West 119.92 feet to a set monument; thence North 38 degrees 31 minutes 15 seconds West 424.69 feet to a set monument; thence South 86 degrees 47 minutes 56 seconds West 1071.34 feet to a set monument; thence North 00 degrees 15 minutes 45 seconds East 565.29 feet to a set monument; thence North 88 degrees 24 minutes 33 seconds West 840.47 feet to a set monument; thence North 00 degrees 37 minutes 30 seconds West 1426.27 feet to a set monument; thence North 05 degrees 33 minutes 19 seconds West 928.07 feet to a set monument; thence North 49 degrees 37 minutes 16 seconds East 1634.58 feet to a set monument; thence North 89 degrees 40 minutes 51 seconds East 2047.10 feet to the Point of Beginning, containing 269.13 acres more or less.

Subject to any and all easements, agreements, and restrictions of record.

File 10-047 Survey Description for Restricted Area TNT-BG

Part of the West Half of Section 18, Township 16 North, Range 9 West, and Part of the East Half of Section 22, Township 16 North, Range 10 West, North of the Harrison Boundary Line, Vermillion Township, Vermillion County, Indiana, and more particularly described as follows:

Commencing at a 12 inch by 12 inch stone found at the southwest corner of said Section 18; thence North 00 degrees 27 minutes 59 seconds West 1415.02 feet to a 12 inch stone found along the west line of said Section 18; thence continue North 00 degrees 27 minutes 59 seconds West along said west line 2127.41 feet to the Point of Beginning of the following described tract; thence North 56 degrees 17 minutes 36 seconds West 417.89 feet to a set 5/8 inch iron pin with cap stamped "K.J. HENNESSY LS20200026", herein called monument; thence North 00 degrees 53 minutes 48 seconds East 380.21 feet to a set monument; thence North 89 degrees 59 minutes 47 seconds East 815.77 feet to a set monument; thence South 03 degrees 31 minutes 19 seconds West 893.44 feet to a set monument; thence North 56 degrees 17 minutes 36 seconds West 503.92 feet to the Point of Beginning, containing 11.73 acres more or less.

Subject to any and all easements, agreements, and restrictions of record.

File 10-049 Survey Description for Restricted Area Intermodal Container Area

Part of the Northeast Quarter of Section 8, Township 16 North, Range 9 West, Vermillion Township, Vermillion County, Indiana, and more particularly described as follows:

Commencing at a railroad spike found at the southeast corner of said Section 8; thence North 00 degrees 30 minutes 52 seconds West 3065.79 feet; thence South 89 degrees 56 minutes 50 seconds West 85.07 feet to a chain link fence corner at the Point of Beginning of the following described tract; thence continue South 89 degrees 56 minutes 50 seconds West 330.35 feet to a chain link fence corner; thence North 00 degrees 00 minutes 39 seconds West 461.99 feet to a chain link fence corner; thence North 30 degrees 49 minutes 02 seconds East 92.08 feet to a chain link fence corner; thence South 89 degrees 56 minutes 42 seconds East 283.43 feet to a chain link fence corner; thence South 00 degrees 01 minutes 01 seconds West 540.49 feet to the Point of Beginning, containing 4.06 acres more or less.

Subject to any and all easements, agreements, and restrictions of record.

File 10-049 Survey Description for Restricted Area Building 401A

Part of the Southwest Quarter of Section 4, Township 16 North, Range 9 West, Vermillion Township, Vermillion County, Indiana, and more particularly described as follows:

Commencing at a 5/8 inch iron pin in concrete found at the southeast corner of said Section 4; thence North 89 degrees 49 minutes 26 seconds West 3517.61 feet; thence North 00 degrees 00 minutes 00 seconds East 744.57 feet to a mag nail with washer stamped "HENNESSY LS20200026" set at the Point of Beginning of the following described tract; thence North 80 degrees 20 minutes 01 seconds West 558.48 feet to a set 5/8 inch iron pin with cap stamped "K.J. HENNESSY LS20200026", herein called monument; thence North 04 degrees 59 minutes 39 seconds East 361.01 feet to a set monument; thence South 88 degrees 55 minutes 08 seconds East 516.32 feet to a set monument; thence South 00 degrees 22 minutes 22 seconds East 443.68 feet to the Point of Beginning, containing 4.94 acres more or less.

Subject to any and all easements, agreements, and restrictions of record.

Part of the Northwest Quarter of Section 9, Township 16 North, Range 9 West, Vermillion Township, Vermillion County, Indiana, and more particularly described as follows:

Commencing at a 5/8 inch iron pin in concrete found at the northeast corner of said Section 9; thence North 89 degrees 49 minutes 26 seconds West 3921.14 feet; thence South 00 degrees 00 minutes 00 seconds East 474.83 feet to the Point of Beginning of the following described tract; thence South 89 degrees 25 minutes 12 seconds East 30.93 feet; thence North 00 degrees 18 minutes 29 seconds East 11.85 feet; thence South 89 degrees 29 minutes 21 seconds East 22.44 feet; thence South 00 degrees 16 minutes 46 seconds West 11.88 feet; thence South 89 degrees 25 minutes 12 seconds East 4.78 feet; thence South 00 degrees 26 minutes 24 seconds West 20.65 feet; thence South 89 degrees 33 minutes 36 seconds East 11.91 feet; thence South 00 degrees 26 minutes 24 seconds West 67.19 feet; thence South 89 degrees 39 minutes 42 seconds West 11.86 feet; thence South 01 degrees 03 minutes 24 seconds West 20.22 feet; thence North 89 degrees 22 minutes 26 seconds West 50.05 feet; thence North 00 degrees 18 minutes 11 seconds East 60.13 feet; thence North 89 degrees 03 minutes 27 seconds West 7.97 feet; thence North 00 degrees 38 minutes 52 seconds East 48.00 feet to the Point of Beginning, containing 0.16 acres more or less.

Subject to any and all easements, agreements, and restrictions of record.

File 10-051 Survey Description for Restricted Area Building 726C

Part of the Northwest Quarter of Section 9, Township 16 North, Range 9 West, Vermillion Township, Vermillion County, Indiana, and more particularly described as follows:

Commencing at a 5/8 inch iron pin in concrete found at the northeast corner of said Section 9; thence North 89 degrees 49 minutes 26 seconds West 4072.97 feet; thence South 00 degrees 00 minutes 00 seconds East 466.27 feet to the Point of Beginning of the following described tract; thence South 01 degrees 13 minutes 38 seconds West 15.26 feet; thence North 89 degrees 22 minutes 57 seconds West 23.84 feet; thence North 00 degrees 32 minutes 49 seconds East 15.32 feet; thence South 89 degrees 14 minutes 00 seconds East 24.02 feet to the Point of Beginning, containing 365.90 square feet more or less.

Subject to any and all easements, agreements, and restrictions of record.

Part of the North Half of Section 9, Township 16 North, Range 9 West, Vermillion Township, Vermillion County, Indiana, and more particularly described as follows:

Commencing at a 5/8 inch iron pin in concrete found at the northeast corner of said Section 9; thence North 89 degrees 49 minutes 26 seconds West 3006.57 feet; thence South 00 degrees 00 minutes 00 seconds East 267.70 feet to a mag nail set at the Point of Beginning of the following described tract; thence South 00 degrees 08 minutes 34 seconds West 544.74 feet to a set mag nail; thence North 89 degrees 54 minutes 26 seconds East 680.02 feet to a set 5/8 inch iron pin with cap stamped "K.J. HENNESSY LS20200026", herein called monument; thence South 00 degrees 13 minutes 43 seconds West 455.62 feet to a set monument; thence South 04 degrees 44 minutes 59 seconds West 192.81 feet to a set monument; thence North 89 degrees 17 minutes 26 seconds West 440.44 feet to a set monument; thence North 03 degrees 38 minutes 15 seconds East 76.54 feet to a set monument; thence South 76 degrees 38 minutes 25 seconds West 336.43 feet to a set monument; thence South 66 degrees 22 minutes 11 seconds West 415.20 feet to a set monument; thence North 89 degrees 48 minutes 56 seconds West 202.12 feet to a set monument; thence North 40 degrees 13 minutes 44 seconds West 48.38 feet to a chain link fence corner; thence North 00 degrees 33 minutes 22 seconds East 825.85 feet to a chain link fence corner; thence South 89 degrees 59 minutes 22 seconds East 289.17 feet to a set mag nail; thence North 00 degrees 55 minutes 41 seconds East 116.67 feet to a set mag nail; thence North 89 degrees 34 minutes 59 seconds East 61.44 feet to a set mag nail; thence North 24 degrees 39 minutes 42 seconds East 85.87 feet to a set mag nail; thence North 15 degrees 42 minutes 20 seconds East 312.81 feet to a set mag nail; thence South 88 degrees 33 minutes 31 seconds East 234.80 feet to the Point of Beginning, containing 26.29 acres more or less.

Subject to any and all easements, agreements, and restrictions of record.

File 10-053 Survey Description for Restricted Area Chemical Demil Facility

Part of the Northwest Quarter of Section 9, Township 16 North, Range 9 West, Vermillion Township, Vermillion County, Indiana, and more particularly described as follows:

Commencing at a 5/8 inch iron pin in concrete found at the northeast corner of said Section 9; thence North 89 degrees 49 minutes 26 seconds West 3714.31 feet; thence South 00 degrees 00 minutes 00 seconds East 760.20 feet to a chain link fence corner at the Point of Beginning of the following described tract; thence South 00 degrees 33 minutes 22 seconds West 825.85 feet to a chain link fence corner; thence South 57 degrees 28 minutes 34 seconds West 302.23 feet to a chain link fence corner; thence South 89 degrees 58 minutes 04 seconds West 673.28 feet to a chain link fence corner; thence North 00 degrees 00 minutes 19 seconds West 989.22 feet to a chain link fence corner; thence South 89 degrees 58 minutes 02 seconds East 936.21 feet to the Point of Beginning, containing 20.67 acres more or less.

Subject to any and all easements, agreements, and restrictions of record.

File 10-054 Survey Description for Restricted Area Small Arms Range Berms

Part of the Northeast Quarter of Section 6, Township 16 North, Range 9 West, Vermillion Township, Vermillion County, Indiana, and more particularly described as follows:

Commencing at a 1 inch iron pipe found at the northwest corner of the South Half of the Southwest Quarter of Section 33, Township 17 North, Range 9 West; thence South 00 degrees 17 minutes 16 seconds East 1347.11 feet to a point on the north line of said Section 6; thence continue South 00 degrees 17 minutes 16 seconds East 491.78 feet; thence North 90 degrees 00 minutes 00 seconds West 170.62 feet to a 5/8 inch iron pin with cap stamped "K.J. HENNESSY LS20200026", herein called monument, set at the Point of Beginning for the following described tract; thence South 51 degrees 23 minutes 20 seconds West 146.04 feet to a set monument; thence South 48 degrees 14 minutes 42 seconds East 168.53 feet to a set monument; thence South 63 degrees 49 minutes 17 seconds West 39.84 feet to a set monument; thence North 55 degrees 58 minutes 53 seconds West 260.64 feet to a set monument; thence North 30 degrees 01 minutes 08 seconds East 150.97 feet to a set monument; thence North 72 degrees 57 minutes 02 seconds East 100.14 feet to a set monument; thence South 39 degrees 02 minutes 36 seconds East 109.38 feet to the Point of Beginning, containing 0.81 acres more or less.

Subject to any and all easements, agreements, and restrictions of record.

File 10-055 Survey Description for Restricted Area DWBG

Part of the West Half of Section 9, Township 16 North, Range 9 West, Vermillion Township, Vermillion County, Indiana, and more particularly described as follows:

Commencing at a railroad spike found at the southwest corner of said Section 9; thence North 00 degrees 30 minutes 52 seconds West 2552.03 feet; thence North 90 degrees 00 minutes 00 seconds East 1126.72 feet to a 5/8 inch iron pin with cap stamped "K.J. HENNESSY LS20200026", herein called monument, set at the Point of Beginning of the following described tract; thence North 02 degrees 20 minutes 48 seconds East 309.46 feet to a set monument; thence North 50 degrees 38 minutes 09 seconds East 683.85 feet to a set monument; thence South 88 degrees 38 minutes 36 seconds East 623.86 feet to a set monument; thence South 02 degrees 32 minutes 10 seconds East 333.80 feet to a set monument; thence South 33 degrees 08 minutes 02 seconds West 482.66 feet to a set monument; thence North 89 degrees 24 minutes 23 seconds West 916.05 feet to the Point of Beginning, containing 16.09 acres more or less.

Subject to any and all easements, agreements, and restrictions of record.

The 1900 Survey Description for Restricted Area Asbestos Burial Area

Part of the Southwest Quarter of Section 9, Township 16 North, Range 9 West, Vermillion Township, Vermillion County, Indiana, and more particularly described as follows:

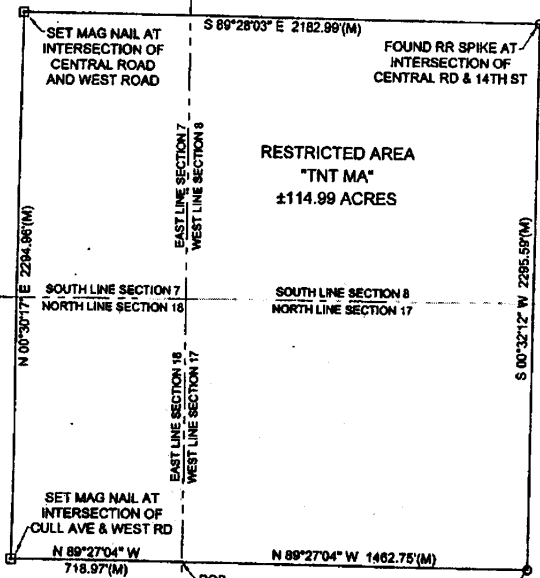

Commencing at a railroad spike found at the southwest corner of said Section 9; thence South 89 degrees 07 minutes 34 seconds East 834.50 feet; thence North 00 degrees 00 minutes 00 seconds East 87.38 feet to a 5/8 inch iron pin with cap stamped "K.J. HENNESSY LS20200026", herein called monument, set at the Point of Beginning of the following described tract; thence North 00 degrees 00 minutes 00 seconds East 532.95 feet to a set monument; thence South 89 degrees 28 minutes 36 seconds East 501.29 feet to a set monument; thence North 18 degrees 48 minutes 16 seconds West 878.53 feet to a set monument; thence North 06 degrees 35 minutes 27 seconds East 285.87 feet to a set monument; thence South 89 degrees 21 minutes 43 seconds East 185.89 feet to a set monument; thence South 00 degrees 00 minutes 00 seconds East 751.37 feet to a set monument; thence South 30 degrees 06 minutes 01 seconds East 374.17 feet to a set monument; thence South 64 degrees 05 minutes 54 seconds West 158.76 feet to a set monument; thence South 30 degrees 41 minutes 09 seconds East 591.56 feet to a set monument; thence North 89 degrees 10 minutes 42 seconds West 783.59 feet to the Point of Beginning, containing 11.29 acres more or less.

Subject to any and all easements, agreements, and restrictions of record.

Plat of Original Survey
 Part of Sections 7, 8, 17 and 18 in Township 16 North, Range 9 West,
 Vermillion Township, Vermillion County, Indiana

NEWPORT ARMY DEPOT
 Lands Currently Owned by the
 UNITED STATES OF AMERICA

NEWPORT ARMY DEPOT
 Lands Currently Owned by the
 UNITED STATES OF AMERICA



LEGEND

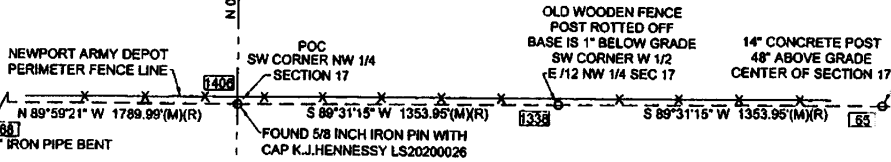
POC	POINT OF COMMENCING
POB	POINT OF BEGINNING
(M)	MEASURED DIMENSION
(R)	RECORD DIMENSION
□	SET MAG NAIL
○	FOUND MONUMENT AS NOTED
1338	DENOTES SURVEY POINT NUMBER AS NOTED IN SURVEYOR'S REPORT
---	RESTRICTED AREA BOUNDARY LINE
---	SECTION LINE
---	PERIMETER OF NEWPORT ARMY DEPOT PER SURVEY RECORDED IN DOCUMENT 2010001333

NOTES

BEARINGS ARE BASED ON GRID NORTH NAD 83 INDIANA WEST ZONE PER REAL TIME GPS OBSERVATIONS TAKEN FOR THIS SURVEY. ALL DISTANCES SHOWN ARE GROUND DISTANCES. MULTIPLY BY 0.99999119 TO OBTAIN GRID DISTANCES. THIS PLAT IS INCOMPLETE WITHOUT THE ASSOCIATED SURVEYOR'S REPORT.

NEWPORT ARMY DEPOT
 Lands Currently Owned by the
 UNITED STATES OF AMERICA

NEWPORT ARMY DEPOT
 Lands Currently Owned by the
 UNITED STATES OF AMERICA




Certification

I, Kevin J. Hennessy, an Indiana Registered Land Surveyor, do hereby certify that to the best of my information, knowledge and belief, the data shown herein and the information given in the report is true and correct and represents a survey performed in accordance with Title 865 IAC 1-12 completed under my direct supervision on October 18th, 2010.

Kevin J. Hennessy

Kevin J. Hennessy, LS 20200026



PLAT OF ORIGINAL SURVEY Part of Sections 7, 8, 17 and 18 in Township 16 North, Range 9 West, Vermillion Township, Vermillion County, Indiana		
Job No. 2010037	File: 10-037 Newport ERC TNT MA.dwg	Page: 1 OF 2
Drawn by: KJH	Date: 10-18-10	Scale: 1" = 500'



6085 South 50 West
 Fort Branch, IN 47648
 Phone: (812) 753-5811
 Fax: (812) 753-4539
 E-Mail: Hennessy@hsh-sv.net

0-1

SURVEY DESCRIPTION

Part of Sections 7, 8, 17 and 18 in Township 18 North, Range 9 West, Vermillion Township, Vermillion County, Indiana, and more particularly described as follows:

Commencing at a 5/8 inch iron pin with cap stamped "K.J. HENNESSY LS20200026" found at the southwest corner of the Northwest Quarter of said Section 17; thence North 00 degrees 00 minutes 00 seconds East 1540.26 feet to the Point of Beginning of the following described tract; thence North 89 degrees 27 minutes 04 seconds West 718.97 feet to a set mag nail at a road intersection; thence North 00 degrees 30 minutes 17 seconds East 2294.96 feet to a set mag nail at a road intersection; thence South 89 degrees 28 minutes 03 seconds East 2182.99 feet to a found railroad spike at a road intersection; thence South 00 degrees 32 minutes 12 seconds West 2295.59 feet to a found mag nail at a road intersection; thence North 89 degrees 27 minutes 04 seconds West 1462.75 feet to the Point of Beginning, containing 114.99 acres more or less.

Subject to any and all easements, agreements, and restrictions of record.

SURVEYOR'S REPORT

The purpose of this original survey is to monument and describe a 114.99 acre tract as shown on the Survey Plat. The survey tract is located in Sections 7, 8, 17 and 18 in Township 18 North, Range 9 West, Vermillion Township, Vermillion County, Indiana, and is a part of the lands currently owned by the USA that are a part of the Newport Army Depot.

In accordance with Indiana Survey Standards as defined in the Indiana Administrative Code (865 IAC 1-12 "rule 12"), the following observations and opinions are submitted regarding the various uncertainties in the locations of the lines and corners established on this survey as a result of:

- a.) Availability and condition of reference monuments.
- b.) Occupation or possession lines.
- c.) Clarity or ambiguity of the record description used and/or adjoiner's description.
- d.) Measurements and Measurement Techniques.

a.) Availability and condition of reference monuments: The record title lines of the USA tracts and their adjoiners that outline the perimeter of the Newport Army Ammunition Plant were established by this surveyor in a prior survey recorded in Document 2010001333. This survey was tied to these reestablished lines and corners per this survey by the following common points:

Point No. 65: 14 inch concrete post 48 inches above grade found at the Center of Section 17. This monument is called out as NPC-010 in the 1991 survey report for the Newport Ammunition Plant boundary retracement by the US Army. Origin of said monument is unknown. Its location was accepted due its found location being in line with a field divide running to the east and to the west.

Point No. 1338: Center of an old wooden fence post base 1" below grade marked by a standing T-Post found and accepted as the southwest corner of the West Half of the East Half of the Northwest Quarter of Section 17. Its location was accepted due its found location being in line with a field divide running to the south.

Point No. 1408: Set 5/8 inch iron pin with cap at the southwest corner of the Northwest Quarter of Section 17. Location was established by extending the bearing between points 65 to 1338 westerly from Point 1338 a distance equal to the measurement between said Points 65 and 1338. This is nonstandard method of establishing a quarter corner. No monuments or evidence of the west line of Section 17 was found to exist per this survey. The found monuments along the east-west centerline of said Section 17 were determined to be the best information available for establishing said quarter corner.

Point No. 68: 1" iron pipe bent to the east found near the center of an old dirt road bed. This monument is called out as NPC-012 in the 1991 survey report for the Newport Ammunition Plant boundary retracement by the US Army. Origin of said monument is unknown. Its location was accepted due its found position being in agreement with the existing line of occupation.

b.) Occupation or possession lines are notes as follows: the boundary lines of the survey tract are at a location picked by the Army and fall within the existing Newport Army Depot facility.

c.) There are no apparent discrepancies in the record description for the survey tract.

d.) This survey was conducted as a Rural Survey as defined in 865 IAC 1-12 7(d)(1). Real time GPS surveying equipment was used to make the necessary measurements for this original survey.

As a result of the above observations, it is my opinion that the uncertainties in the location of the lines and corners established in this survey are as follows:

- Due to record calls compared to surveyed measurements: none
- Due to Relative Positional Accuracy: 0.26 feet plus 200 parts per million
- Due to random errors in measurements: 0.07 feet


Affirmation

In accordance with IC 36-2-7.5-5(a), I affirm, under the penalties for perjury, that I have taken reasonable care to redact each Social Security number in this document, unless required by law.

Respectfully prepared by,

Kevin J. Hennessy

Kevin J. Hennessy, LS 20200026
October 18th, 2010

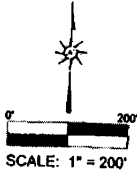


SURVEY DESCRIPTIONS AND REPORT			
Part of Sections 7, 8, 17 and 18 in Township 18 North, Range 9 West, Vermillion Township, Vermillion County, Indiana			
Job No.	File:	Page: 2 OF 2	
2010037	10-037 Newport ERC INT MA.dwg		
Drawn by:	Date:	Scale:	
K.J.H	10-18-10	1" = 800'	



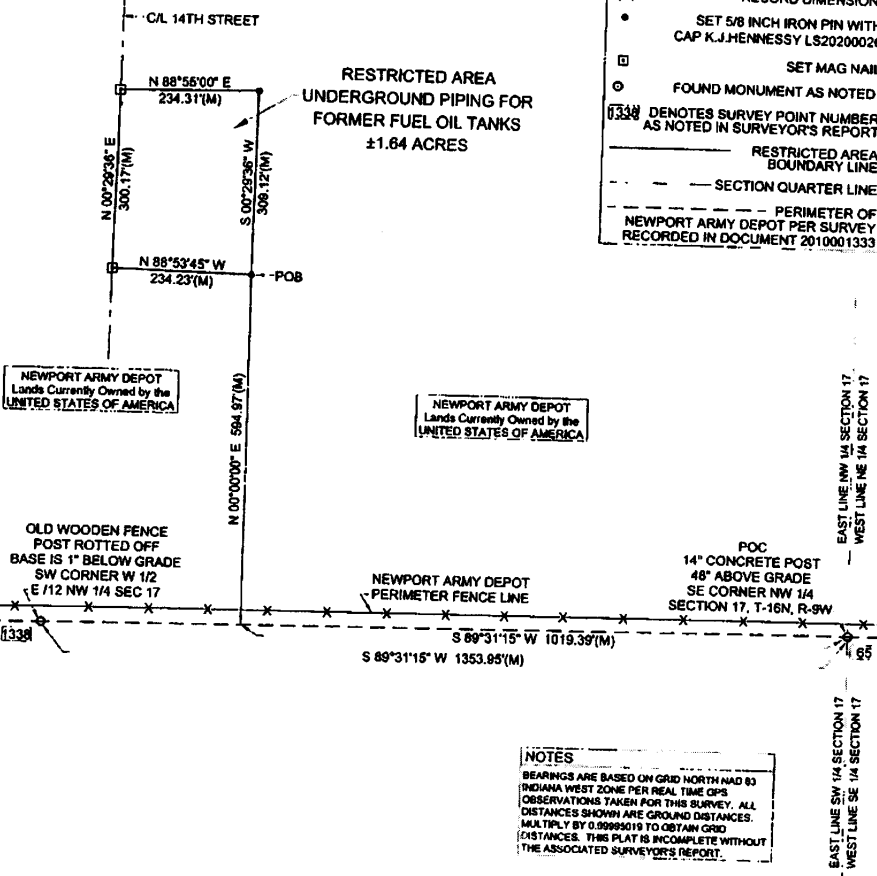
8285 South 50 West
Fort Branch, IN 47948
Phone: (812) 753-5941
Fax: (812) 753-4553
E-Mail: hennessy@hst.com

Plat of Original Survey
 Part of the Northwest Quarter of Section 17, Township 16 North, Range 9 West,
 Vermillion Township, Vermillion County, Indiana



NEWPORT ARMY DEPOT
 Lands Currently Owned by the
 UNITED STATES OF AMERICA

LEGEND	
POC	POINT OF COMMENCING
POB	POINT OF BEGINNING
(M)	MEASURED DIMENSION
(R)	RECORDED DIMENSION
•	SET 5/8 INCH IRON PIN WITH CAP K.J.HENNESSY LS20200026
⊠	SET MAG NAIL
⊙	FOUND MONUMENT AS NOTED
1338	DENOTES SURVEY POINT NUMBER AS NOTED IN SURVEYOR'S REPORT
---	RESTRICTED AREA BOUNDARY LINE
- - -	SECTION QUARTER LINE
- - - - -	PERIMETER OF NEWPORT ARMY DEPOT PER SURVEY RECORDED IN DOCUMENT 2010001333



NOTES
 BEARINGS ARE BASED ON GRID NORTH HAD 83
 INDIANA WEST ZONE PER REAL TIME GPS
 OBSERVATIONS TAKEN FOR THIS SURVEY. ALL
 DISTANCES SHOWN ARE GROUND DISTANCES.
 MULTIPLY BY 0.99995119 TO OBTAIN GRID
 DISTANCES. THIS PLAT IS INCOMPLETE WITHOUT
 THE ASSOCIATED SURVEYOR'S REPORT.

Certification

I, Kevin J. Hennessy, an Indiana Registered Land Surveyor, do hereby certify that to the best of my information, knowledge and belief, the data shown herein and the information given in the report is true and correct and represents a survey performed in accordance with Title 865 IAC 1-12 completed under my direct supervision on October 18th, 2010.

Kevin J. Hennessy

Kevin J. Hennessy, LS 20200026



PLAT OF ORIGINAL SURVEY Part of the Northwest Quarter of Section 17, in Township 16 North, Range 9 West, Vermillion Township, Vermillion County, Indiana		
Job No 20100026	File 10-0001 Message of ERC UPT-GT.dwg	Page 1 OF 2
Drawn by K JH	Checked K JH	Scale AS SHOWN



8355 South St 11/2nd
 Fort Branch, IN 47643
 Phone (812) 753-5311
 Fax (812) 753-4453
 E-Mail k.j.hennessy@hnsy.com

SURVEY DESCRIPTION

Part of the Northwest Quarter of Section 17, Township 16 North, Range 9 West, Vermillion Township, Vermillion County, Indiana, and more particularly described as follows:

Commencing at a 14 inch concrete post 48 inches above grade found at the southeast corner of said Northwest Quarter; thence South 89 degrees 31 minutes 15 seconds West along the south line of said Northwest Quarter 1019.39 feet; thence North 00 degrees 00 minutes 00 seconds East 594.97 feet to a 5/8 inch iron pin with cap stamped "K.J. HENNESSY LS20200026", herein called monument, set at the Point of Beginning of the following described tract; thence North 88 degrees 53 minutes 45 seconds West 234.23 feet to a set mag nail; thence North 00 degrees 29 minutes 36 seconds East 300.17 feet to a set mag nail; thence North 88 degrees 55 minutes 00 seconds East 234.31 feet to a set monument; thence South 00 degrees 29 minutes 36 seconds West 309.12 feet to the Point of Beginning, containing 1.64 acres more or less.

Subject to any and all easements, agreements, and restrictions of record.

SURVEYOR'S REPORT

The purpose of this original survey is to monument and describe a 1.64 acre tract as shown on the Survey Plat. The survey tract is located in the Northwest Quarter of Section 17 in Township 16 North, Range 9 West, Vermillion Township, Vermillion County, Indiana, and is a part of the lands currently owned by the USA that are a part of the Newport Army Depot.

In accordance with Indiana Survey Standards as defined in the Indiana Administrative Code (865 IAC 1-12 "rule 12"), the following observations and opinions are submitted regarding the various uncertainties in the locations of the lines and corners established on this survey as a result of:

- a.) Availability and condition of reference monuments.
- b.) Occupation or possession lines.
- c.) Clarity or ambiguity of the record description used and/or adjoiner's description.
- d.) Measurements and Measurement Techniques.

a.) Availability and condition of reference monuments: The record title lines of the USA tracts and their adjoiners that outline the perimeter of the Newport Army Ammunition Plant were established by this surveyor in a prior survey recorded in Document 2010001333. This survey was tied to these reestablished lines and corners per this survey by the following common points:

Point No. 85: 14 inch concrete post 48 inches above grade found at the Center of Section 17. This monument is called out as NPC-010 in the 1991 survey report for the Newport Ammunition Plant boundary retracement by the US Army. Origin of said monument is unknown. Its location was accepted due its found location being in line with a field divide running to the east and to the west.

Point No. 1338: Center of an old wooden fence post base 1" below grade marked by a standing T-Post found and accepted as the southwest corner of the West Half of the East Half of the Northwest Quarter of Section 17. Its location was accepted due its found location being in line with a field divide running to the south.

b.) Occupation or possession lines are notes as follows: the boundary lines of the survey tract are at a location picked by the Army and fall within the existing Newport Army Depot facility. The west line of the survey tract is along the centerline of 14th Street.

c.) There are no apparent discrepancies in the record description for the survey tract.

d.) This survey was conducted as a Rural Survey as defined in 865 IAC 1 12 7(d)(1). Real time GPS surveying equipment was used to make the necessary measurements for this original survey.

As a result of the above observations, it is my opinion that the uncertainties in the location of the lines and corners established in this survey are as follows:

- Due to record calls compared to surveyed measurements: none
- Due to Relative Positional Accuracy: 0.26 feet plus 200 parts per million
- Due to random errors in measurements: 0.07 feet


Affirmation

In accordance with IC 36-2-7.5-5(a), I affirm, under the penalties for perjury, that I have taken reasonable care to redact each Social Security number in this document, unless required by law.

Respectfully prepared by,

Kevin J. Hennessy

Kevin J. Hennessy, LS 20200026
October 18th, 2010



SURVEY DESCRIPTIONS AND REPORT Part of Sections 7, 8, 17 and 18 in Township 16 North, Range 9 West, Vermillion Township, Vermillion County, Indiana		
Add'l to: 20100020	File: 10-18-2010 Hennessy ERC TMT MA, Ind	Page: 2 OF 4
Drawn by: ...	Date: ...	Scale: ...



8255 South 5011 East
Fort Branch, IN 47545
Phone: (812) 752-5911
Fax: (812) 752-5911
Cell: (812) 752-5911

Plat of Original Survey
 Part of the Northwest Quarter of Section 9, Township 16 North, Range 9 West,
 Vermillion Township, Vermillion County, Indiana

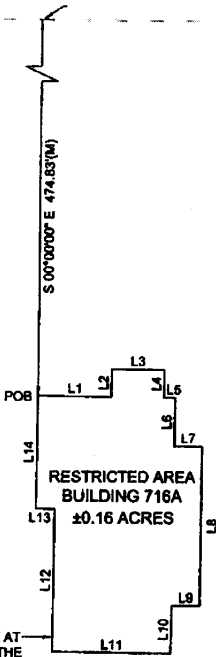
SOUTH LINE SECTION 4
 NORTH LINE SECTION 9

N 89°49'28" W 3921.14'(M)

POC
 NE CORNER SECTION 9
 5/8" IRON PIN IN CONCRETE
 3" BELOW GRADE



NEWPORT ARMY DEPOT
 Lands Currently Owned by the
 UNITED STATES OF AMERICA



LEGEND	
POC	POINT OF COMMENCING
POB	POINT OF BEGINNING
(M)	MEASURED DIMENSION
(R)	RECORD DIMENSION
●	FOUND MONUMENT AS NOTED
221	221 DENOTES SURVEY POINT NUMBER AS NOTED IN SURVEYOR'S REPORT
---	RESTRICTED AREA BOUNDARY LINE
---	SECTION LINE
---	PERIMETER OF NEWPORT ARMY DEPOT PER SURVEY RECORDED IN DOCUMENT 2010001333

NEWPORT ARMY DEPOT
 Lands Currently Owned by the
 UNITED STATES OF AMERICA

SURVEY LINES ARE AT
 A 3' OFFSET FROM THE
 EXISTING BUILDING

LINE	BEARING	DISTANCE
L1	S 89°25'12" E	30.93'(M)
L2	N 00°18'29" E	11.85'(M)
L3	S 89°29'21" E	22.44'(M)
L4	S 00°18'48" W	11.88'(M)
L5	S 89°25'12" E	4.78'(M)
L6	S 00°28'24" W	20.65'(M)
L7	S 89°33'36" E	11.91'(M)
L8	S 00°28'24" W	67.19'(M)
L9	S 89°39'42" W	11.86'(M)
L10	S 01°03'24" W	20.22'(M)
L11	N 89°22'28" W	50.05'(M)
L12	N 00°18'11" E	60.13'(M)
L13	N 89°03'27" W	7.97'(M)
L14	N 00°38'52" E	48.00'(M)

NOTES
 BEARINGS ARE BASED ON GRID NORTH NAD 83 INDIANA WEST ZONE PER REAL TIME GPS OBSERVATIONS TAKEN FOR THIS SURVEY. ALL DISTANCES SHOWN ARE GROUND DISTANCES. MULTIPLY BY 0.99982018 TO OBTAIN GRID DISTANCES. THIS PLAT IS INCOMPLETE WITHOUT THE ASSOCIATED SURVEYOR'S REPORT.

SE CORNER NE 1/4 SECTION 9 ● 213
 FOUND 1/2" IRON PIN
 1" BELOW GRADE

Certification

I, Kevin J. Hennessy, an Indiana Registered Land Surveyor, do hereby certify that to the best of my information, knowledge and belief, the data shown herein and the information given in the report is true and correct and represents a survey performed in accordance with Title 865 IAC 1-12 completed under my direct supervision on October 20th, 2010.

Kevin J. Hennessy

Kevin J. Hennessy, LS 20200026



PLAT OF ORIGINAL SURVEY		
Part of the Northwest Quarter of Section 9, Township 16 North, Range 9 West, Vermillion Township, Vermillion County, IN		
Job No. 2010030	File: 10-020 Newport ERC BLDG 716A.dwg	Page: 1 OF 2
Drawn by: KJH	Date: 10-20-10	Scale: 1" = 50'



6085 South 50 West
 Fort Branch, IN 47648
 Phone: (812) 753-5811
 Fax: (812) 753-4558
 E-Mail: Hennessy@h-survey.com

C-1

SURVEY DESCRIPTION

Part of the Northwest Quarter of Section 9, Township 16 North, Range 9 West, Vermillion Township, Vermillion County, Indiana, and more particularly described as follows:

Commencing at a 5/8 inch Iron pin in concrete found at the northeast corner of said Section 9; thence North 89 degrees 49 minutes 26 seconds West 3921.14 feet; thence South 00 degrees 00 minutes 00 seconds East 474.83 feet to the Point of Beginning of the following described tract; thence South 89 degrees 25 minutes 12 seconds East 30.93 feet; thence North 00 degrees 18 minutes 29 seconds East 11.85 feet; thence South 89 degrees 29 minutes 21 seconds East 22.44 feet; thence South 00 degrees 18 minutes 46 seconds West 11.88 feet; thence South 89 degrees 25 minutes 12 seconds East 4.78 feet; thence South 00 degrees 26 minutes 24 seconds West 20.65 feet; thence South 89 degrees 33 minutes 36 seconds East 11.91 feet; thence South 00 degrees 26 minutes 24 seconds West 67.19 feet; thence South 89 degrees 39 minutes 42 seconds West 11.86 feet; thence South 01 degrees 03 minutes 24 seconds West 20.22 feet; thence North 89 degrees 22 minutes 26 seconds West 50.05 feet; thence North 00 degrees 18 minutes 11 seconds East 60.13 feet; thence North 89 degrees 03 minutes 27 seconds West 7.97 feet; thence North 00 degrees 38 minutes 52 seconds East 48.00 feet to the Point of Beginning, containing 0.16 acres more or less.

Subject to any and all easements, agreements, and restrictions of record.

SURVEYOR'S REPORT

The purpose of this original survey is to monument and describe a 0.16 acre tract as shown on the Survey Plat. The survey tract is located in the Northwest Quarter of Section 9, Township 16 North, Range 9 West in Vermillion Township, Vermillion County, Indiana, and is a part of the lands currently owned by the USA that are a part of the Newport Army Depot.

In accordance with Indiana Survey Standards as defined in the Indiana Administrative Code (865 IAC 1-12 "rule 12"), the following observations and opinions are submitted regarding the various uncertainties in the locations of the lines and corners established on this survey as a result of:

- a.) Availability and condition of reference monuments.
- b.) Occupation or possession lines.
- c.) Clarity or ambiguity of the record description used and/or adjoiner's description.
- d.) Measurements and Measurement Techniques.

a.) Availability and condition of reference monuments: The record title lines of the USA tracts and their adjoiners that outline the perimeter of the Newport Army Ammunition Plant were established by this surveyor in a prior survey recorded in Document 2010001333. This survey was tied to these reestablished lines and corners per this survey by the following common points:

Point No. 221: 5/8 inch iron pin in concrete 3 inches below grade found at the northeast corner of Section 9. This monument is referenced in the Vermillion County Surveyor Records, in a survey by Schneider Engineering recorded in Plat Book 1 Page 75, and in a survey by Robert L. McClintock recorded in Plat Book 1 Page 35.

Point No. 213: 1/2 inch iron pin 1 inch below grade found at the southeast corner of the Northeast Quarter of Section 9 referenced in the Vermillion County Surveyor Records, in a survey by Schneider Engineering recorded in Plat Book 1 Page 75, and in a survey by Robert L. McClintock recorded in Plat Book 1 Page 35.

b.) Occupation or possession lines are noted as follows: the boundary lines of the survey tract are at a location picked by the Army and fall within the existing Newport Army Depot facility.

c.) There are no apparent discrepancies in the record description for the survey tract.

d.) This survey was conducted as a Rural Survey as defined in 865 IAC 1 12 7(d)(1). Real time GPS surveying equipment was used to make the necessary measurements for this original survey.


As a result of the above observations, it is my opinion that the uncertainties in the location of the lines and corners established in this survey are as follows:

- Due to record calls compared to surveyed measurements: none
- Due to Relative Positional Accuracy: 0.26 feet plus 200 parts per million
- Due to random errors in measurements: 0.07 feet

Affirmation

In accordance with IC 36-2-7.5-5(a), I affirm, under the penalties for perjury, that I have taken reasonable care to redact each Social Security number in this document, unless required by law.

Respectfully prepared by,



Kevin J. Hennessy, LS 20200026
October 20th, 2010

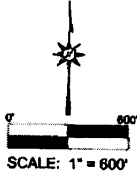
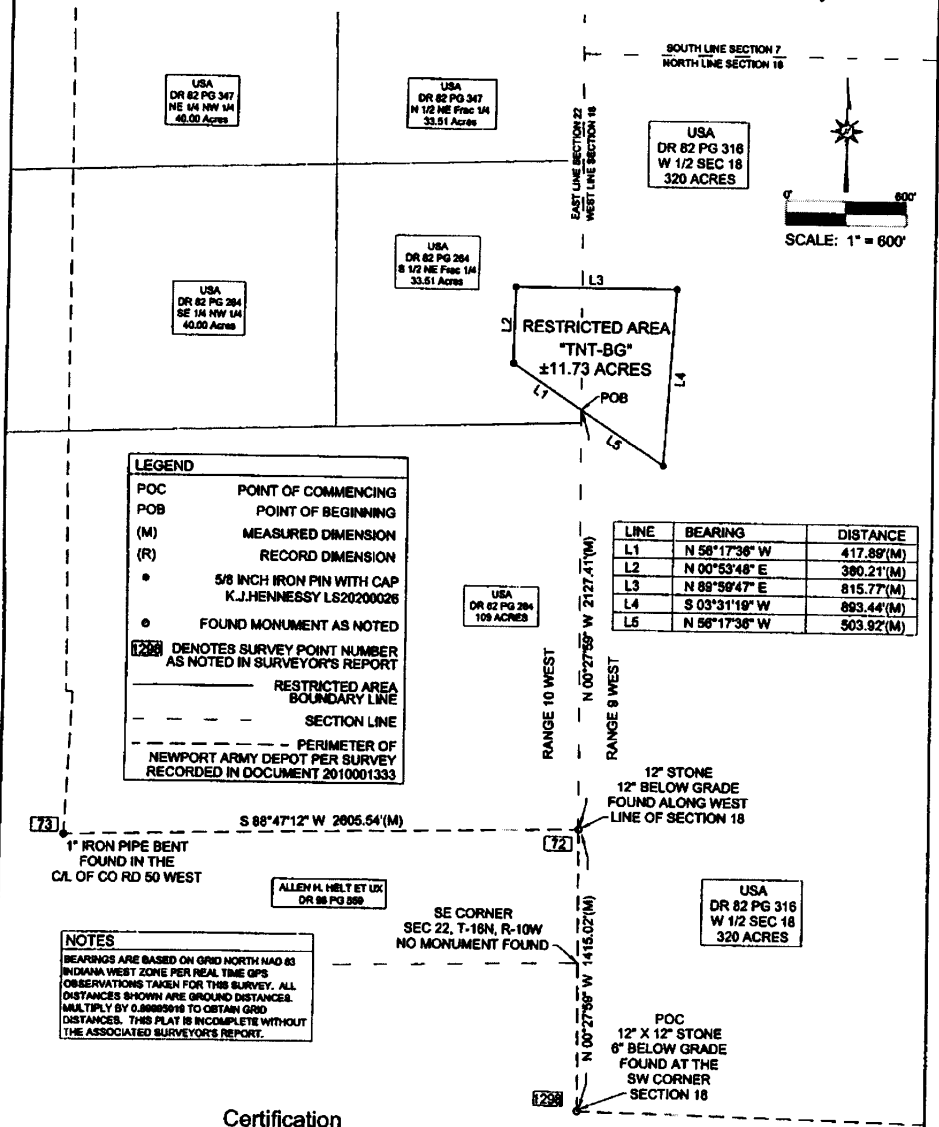


PLAT OF ORIGINAL SURVEY Part of the Northwest Quarter of Section 9, Township 16 North, Range 9 West, Vermillion Township, Vermillion County, IN			
Job No. 2010050	File: 10-050 Newport ERC BLDG 716A.dwg	Page: 2 OF 2	
Drawn by: KJH	Date: 10-20-10	Scale: 1" = 50'	



6085 South 90 West
Fort Branch, IN 47648
Phone: (812) 753-5941
Fax: (812) 753-4550
E-Mail: Hennessy@hsc-co.net

Plat of Original Survey
 Part of the West Half of Section 18, Township 16 North, Range 9 West,
 Part of the East Half of Section 22, Township 16 North, Range 10 West,
 North of the Harrison Boundary Line, Vermillion Township, Vermillion County, Indiana



LEGEND

POC POINT OF COMMENCING
 POB POINT OF BEGINNING
 (M) MEASURED DIMENSION
 (R) RECORD DIMENSION
 • 5/8 INCH IRON PIN WITH CAP
 K.J.HENNESSY LS20200026
 ○ FOUND MONUMENT AS NOTED
 [72] DENOTES SURVEY POINT NUMBER
 AS NOTED IN SURVEYOR'S REPORT
 --- RESTRICTED AREA
 BOUNDARY LINE
 - - - SECTION LINE
 - - - PERIMETER OF
 NEWPORT ARMY DEPOT PER SURVEY
 RECORDED IN DOCUMENT 2010001333

LINE	BEARING	DISTANCE
L1	N 56°17'36" W	417.89'(M)
L2	N 00°53'48" E	380.21'(M)
L3	N 88°59'47" E	815.77'(M)
L4	S 03°31'19" W	893.44'(M)
L5	N 56°17'36" W	503.92'(M)

NOTES
 BEARINGS ARE BASED ON GRID NORTH NAD 83
 INDIANA WEST ZONE PER REAL TIME GPS
 OBSERVATIONS TAKEN FOR THIS SURVEY. ALL
 DISTANCES SHOWN ARE GROUND DISTANCES.
 MULTIPLY BY 0.99999916 TO OBTAIN GRID
 DISTANCES. THIS PLAT IS INCOMPLETE WITHOUT
 THE ASSOCIATED SURVEYOR'S REPORT.

Certification

I, Kevin J. Hennessy, an Indiana Registered Land Surveyor, do hereby certify that to the best of my information, knowledge and belief, the data shown herein and the information given in the report is true and correct and represents a survey performed in accordance with Title 885 IAC 1-12 completed under my direct supervision on October 19th, 2010.

Kevin J. Hennessy

Kevin J. Hennessy, LS 20200026



PLAT OF ORIGINAL SURVEY Part of the West Half of Section 18, Township 16 North, Range 9 West, and Part of the East Half of Section 22, Township 16 North, Range 10 West, North of the Harrison Boundary Line, Vermillion Township, Vermillion County, IN		
Job No. 2010047	File 10-047 Newport ERC TNT-BG.dwg	Page 1 OF 2
Drawn by KJH	Date 10-18-10	Scale 1" = 600'

6025 South 50 West
 Fort Branch, IN 47948
 Phone: (812) 753-2941
 Fax: (812) 753-1559
 E-Mail: Hennessy@hsc-co.net

SURVEY DESCRIPTION

Part of the West Half of Section 18, Township 16 North, Range 9 West, and Part of the East Half of Section 22, Township 16 North, Range 10 West, North of the Harrison Boundary Line, Vermillion Township, Vermillion County, Indiana, and more particularly described as follows:

Commencing at a 12 inch by 12 inch stone found at the southwest corner of said Section 18; thence North 00 degrees 27 minutes 59 seconds West 1415.02 feet to a 12 inch stone found along the west line of said Section 18; thence continue North 00 degrees 27 minutes 59 seconds West along said west line 2127.41 feet to the Point of Beginning of the following described tract; thence North 56 degrees 17 minutes 36 seconds West 417.89 feet to a set 5/8 inch iron pin with cap stamped "K.J. HENNESSY LS20200026", herein called monument; thence North 00 degrees 53 minutes 48 seconds East 380.21 feet to a set monument; thence North 89 degrees 59 minutes 47 seconds East 815.77 feet to a set monument; thence South 03 degrees 31 minutes 19 seconds West 893.44 feet to a set monument; thence North 56 degrees 17 minutes 36 seconds West 503.92 feet to the Point of Beginning, containing 11.73 acres more or less.

Subject to any and all easements, agreements, and restrictions of record.

SURVEYOR'S REPORT

The purpose of this original survey is to monument and describe a 11.73 acre survey tract as shown on the Survey Plat. The survey tract is located in the West Half of Section 18, Township 16 North, Range 9 West, and Part of the East Half of Section 22, Township 16 North, Range 10 West, North of the Harrison Boundary Line, Vermillion Township, Vermillion County, Indiana, and is a part of the lands currently owned by the USA that are a part of the Newport Army Depot.

In accordance with Indiana Survey Standards as defined in the Indiana Administrative Code (865 IAC 1-12 "rule 12"), the following observations and opinions are submitted regarding the various uncertainties in the locations of the lines and corners established on this survey as a result of:

- a.) Availability and condition of reference monuments.
- b.) Occupation or possession lines.
- c.) Clarity or ambiguity of the record description used and/or adjoining's description.
- d.) Measurements and Measurement Techniques.

a.) Availability and condition of reference monuments: The record title lines of the USA tracts and their adjoiners that outline the perimeter of the Newport Army Ammunition Plant were established by this surveyor in a prior survey recorded in Document 2010001333. This survey was tied to these reestablished lines and corners per this survey by the following common points:

Point No. 1298: 12 inch by 12 inch stone 6 inches below grade found and accepted as the southwest corner of Section 18, Township 16 North, Range 9 West. Stone was found by an extensive field search for any monumentation near this corner. No references or record surveys were found calling for said stone. Remnants of old fence line were found in some trees east of said stone. A field divide running to the south lines up with the stones location. The edge of a wooded area running north and east from the location of said corner also exists.

Point No. 72: 12 inch stone 12 inches below grade found and accepted as being along the west line of said Section 18. Stone is 3 feet north of a field divide running to the west but is in line with a field divide running to the south. Per the record description for the USA property taken in Deed Record 82 Page 284, this corner would be the northeast corner of a 40 acre tract excepted from the south end of a 149 acre tract.

Point No. 73: 1 inch iron pipe bent found in the centerline of County Road 50 West. Said monument is called out as NPC-018 in the 1991 survey report for the Newport Ammunition Plant boundary retracement by the US Army. Origin of said monument is unknown. Its location was accepted due its found position being in agreement with the existing lines of occupation. Per the record description for the USA property taken in Deed Record 82 Page 284, this corner would be the northwest corner of a 40 acre tract excepted from the south end of a 149 acre tract.

b.) Occupation or possession lines are notes as follows: the boundary lines of the survey tract are at a location picked by the Army and fall within the existing Newport Army Depot facility.

c.) There are no apparent discrepancies in the record description for the survey tract.

d.) This survey was conducted as a Rural Survey as defined in 865 IAC 1-12 7(d)(1). Real time GPS surveying equipment was used to make the necessary measurements for this original survey.

As a result of the above observations, it is my opinion that the uncertainties in the location of the lines and corners established in this survey are as follows:

- Due to record calls compared to surveyed measurements: none
- Due to Relative Positional Accuracy: 0.26 feet plus 200 parts per million
- Due to random errors in measurements: 0.07 feet

Affirmation

In accordance with IC 36-2-7.5-5(a), I affirm, under the penalties for perjury, that I have taken reasonable care to redact each Social Security number in this document, unless required by law.

Respectfully prepared by,

Kevin J. Hennessy, LS 20200026
October 19th, 2010

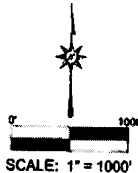


PLAT OF ORIGINAL SURVEY			
Part of the West Half of Section 18, Township 16 North, Range 9 West, and Part of the East Half of Section 22, Township 16 North, Range 10 West, North of the Harrison Boundary Line, Vermillion Township, Vermillion County, IN			
Job No.	File	Page	
2010047	10-047 Newport ERC THT-BG.dwg	2 OF 2	
Drawn by:	Date:	Scale:	
K.J.H	10-19-10	1" = 600'	

6285 South 50 West
Fort Branch, IN 47048
Phone: (812) 753-5941
Fax: (812) 753-4560
E-Mail: hennessy@hst-co.net

Plat of Original Survey
Part of Section 5 and Part of Section 8, Township 16 North, Range 9 West,
Vermillion Township, Vermillion County, Indiana

NOTES
BEARINGS ARE BASED ON GRID NORTH NAD 83
INDIANA WEST ZONE PER REAL TIME GPS
OBSERVATIONS TAKEN FOR THIS SURVEY. ALL
DISTANCES SHOWN ARE GROUND DISTANCES.
MULTIPLY BY 0.89985019 TO OBTAIN GRID
DISTANCES. THIS PLAT IS INCOMPLETE WITHOUT
THE ASSOCIATED SURVEYOR'S REPORT.



NEWPORT ARMY DEPOT
Lands Currently Owned by the
UNITED STATES OF AMERICA

V.N. Ashbury
DR 86 PG 317

V.N. Ashbury
DR 96 PG 317

TOWNSHIP 17 NORTH
TOWNSHIP 16 NORTH

LINE	BEARING	DISTANCE
L1	S 00°14'16" W	3918.16(M)
L2	S 87°18'24" W	849.89(M)
L3	S 05°19'09" W	328.02(M)
L4	S 89°59'42" W	118.92(M)
L5	N 36°31'15" W	424.86(M)
L6	S 88°47'56" W	1071.34(M)
L7	N 00°16'48" E	568.29(M)
L8	N 68°24'33" W	840.47(M)
L9	N 00°37'30" W	1428.27(M)
L10	N 05°33'19" W	928.07(M)
L11	N 49°37'18" E	1634.68(M)
L12	N 89°40'51" E	2047.10(M)

NEWPORT ARMY DEPOT
Lands Currently Owned by the
UNITED STATES OF AMERICA

NEWPORT ARMY DEPOT
Lands Currently Owned by the
UNITED STATES OF AMERICA

LEGEND

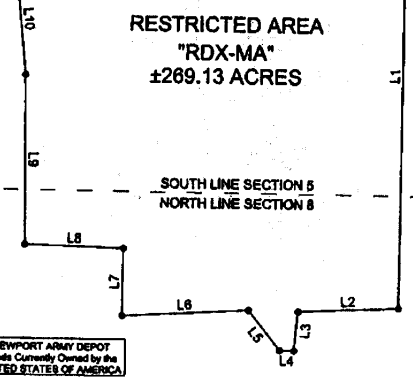
POC	POINT OF COMMENCING
POB	POINT OF BEGINNING
(M)	MEASURED DIMENSION
(R)	RECORD DIMENSION
●	5/8 INCH IRON PIN WITH CAP K.J.HENNESSY LS20200028
●	FOUND MONUMENT AS NOTED
1537	DENOTES SURVEY POINT NUMBER AS NOTED IN SURVEYOR'S REPORT
---	RESTRICTED AREA BOUNDARY LINE
---	SECTION LINE
---	PERIMETER OF NEWPORT ARMY DEPOT PER SURVEY RECORDED IN DOCUMENT 2010001333

EAST LINE SECTION 6
WEST LINE SECTION 5
NEWPORT ARMY DEPOT
Lands Currently Owned by the
UNITED STATES OF AMERICA

EAST LINE SECTION 5
WEST LINE SECTION 4

EAST LINE SECTION 7
WEST LINE SECTION 6
NEWPORT ARMY DEPOT
Lands Currently Owned by the
UNITED STATES OF AMERICA

EAST LINE SECTION 8
WEST LINE SECTION 9
NEWPORT ARMY DEPOT
Lands Currently Owned by the
UNITED STATES OF AMERICA



Certification

I, Kevin J. Hennessy, an Indiana Registered Land Surveyor, do hereby certify that to the best of my information, knowledge and belief, the data shown herein and the information given in the report is true and correct and represents a survey performed in accordance with Title 865 IAC 1-12 completed under my direct supervision on October 19th, 2010.

Kevin J. Hennessy

Kevin J. Hennessy, LS 20200028



PLAT OF ORIGINAL SURVEY Part of Section 5 and Part of Section 8, in Township 16 North, Range 9 West, Vermillion Township, Vermillion County, Indiana		
Job No. 2010046	File: 10-046 Newport ERC RDX-MA.dwg	Page: 1 OF 3
Drawn by: KJH	Date: 10-19-10	Scale: 1" = 100'



8085 South 20 West
Fort Branch, IN 47648
Phone: (812) 733-5541
Fax: (812) 753-4559
E-Mail: Hennessy@hsc-ca.net


SURVEY DESCRIPTION

Part of Section 5 and Part of Section 8, Township 16 North, Range 9 West, Vermillion Township, Vermillion County, Indiana, and more particularly described as follows:

Commencing at a 1.5 inch hex head iron pin found at the southwest corner of the Southeast Quarter of Section 34, Township 17 North, Range 9 West; thence North 89 degrees 58 minutes 46 seconds West along the north boundary of the Newport Army Depot 1948.35 feet to a found 5/8 inch iron pin with cap stamped "K.J. HENNESSY LS20200026", herein called monument; thence continue North 89 degrees 58 minutes 46 seconds West 1329.20 feet; thence South 00 degrees 00 minutes 00 second East 2369.64 feet to a monument set at the Point of Beginning of the following described tract; thence South 00 degrees 14 minutes 16 seconds West 3916.16 feet to a set monument; thence South 87 degrees 16 minutes 24 seconds West 849.69 feet to a set monument; thence South 05 degrees 19 minutes 09 seconds West 326.00 feet to a set monument; thence South 89 degrees 55 minutes 42 seconds West 119.92 feet to a set monument; thence North 38 degrees 31 minutes 15 seconds West 424.69 feet to a set monument; thence South 86 degrees 47 minutes 56 seconds West 1071.34 feet to a set monument; thence North 00 degrees 15 minutes 45 seconds East 565.29 feet to a set monument; thence North 88 degrees 24 minutes 33 seconds West 840.47 feet to a set monument; thence North 00 degrees 37 minutes 30 seconds West 1426.27 feet to a set monument; thence North 05 degrees 33 minutes 19 seconds West 928.07 feet to a set monument; thence North 49 degrees 37 minutes 16 seconds East 1634.58 feet to a set monument; thence North 89 degrees 40 minutes 51 seconds East 2047.10 feet to the Point of Beginning, containing 268.13 acres more or less.

Subject to any and all easements, agreements, and restrictions of record.

Respectfully prepared by,



Kevin J. Hennessy, LS 20200026
October 19th, 2010



PLAT OF ORIGINAL SURVEY		
Part of Section 5 and Part of Section 8, in Township 16 North, Range 9 West, Vermillion Township, Vermillion County, Indiana		
Job No. 2010048	File: 10-018 Neagon ERC RDK-MA-Lowg	Page: 2 OF 3
Drawn by: KJH	Date: 10-19-10	Scale: 1" = 100'



6005 South 50 Hwy
Fort Branch, IN 47548
Phone: (812) 753-5941
Fax: (812) 753-1589
E-Mail: henry@hccco.net

C -

SURVEYOR'S REPORT

The purpose of this original survey is to monument and describe a 289.13 acre survey tract as shown on the Survey Plat. The survey tract is located in Section 5 and Section 8 in Township 16 North, Range 9 West, Vermillion Township, Vermillion County, Indiana, and is a part of the lands currently owned by the USA that are a part of the Newport Army Depot.

In accordance with Indiana Survey Standards as defined in the Indiana Administrative Code (865 IAC 1-12 "rule 12"), the following observations and opinions are submitted regarding the various uncertainties in the locations of the lines and corners established on this survey as a result of:

- a.) Availability and condition of reference monuments.
- b.) Occupation or possession lines.
- c.) Clarity or ambiguity of the record description used and/or adjoiner's description.
- d.) Measurements and Measurement Techniques.

a.) Availability and condition of reference monuments: The record title lines of the USA tracts and their adjoiners that outline the perimeter of the Newport Army Ammunition Plant were established by this surveyor in a prior survey recorded in Document 2010001333. This survey was tied to these reestablished lines and corners per this survey by the following common points:

Point 1534: Set monument along the north line of the South Half of the Southeast Quarter of Section 33 in an old road bed. Crowley had set an iron pipe at this corner as referenced in the survey by Bledsoe Tapp & Co., Inc. recorded in Plat Book 2 Page 26. The iron pipe was found disturbed and laying on its side 0.44 feet east and 0.10 feet south of the set monument. The 1991 survey report for the Newport Ammunition Plant boundary retracement by the US Army calls for a 60 penny nail in the centerline of the old road bed at this corner. Said nail was not found per this survey and the monument set this survey replacing the Crowley iron pipe is west of the centerline by 8.88 feet. After reviewing the record title call for this line, Deed Record 82 Page 582, said line is called out as being "along the road" not specifically stating along the centerline.

Point 1535: Set monument in an old road bed at a record distance of 186.00 feet from a wood corner post at Point 164 in line with an old fence line running from Point 164 to Point 1535. The 186.00 feet record distance is called out in Deed Record 82 Page 422 and Deed Record 98 Page 317.

Point 164: Wood corner post found and accepted as an east property corner as called for in Deed Record 82 Page 422. Its location was accepted due to being in agreement with the existing lines of occupation (old fence line running to the west and south). Wood corner post is called out as a corner of the adjoining Asbury tract described in Deed Record 98 Page 317 in a survey prepared by Charles J. Becher recorded in Document 200600580.

Point 1386: 5/8 inch iron pin with cap IPS S0094 found 20 foot north of the Newport Depot perimeter chain link fence line. Said iron was set by Charles J. Becher in a survey recorded in Document 200600580.

Point 1536 and 1537: Set monuments at a 20 foot offset from the existing Newport Depot perimeter chain link fence line. The adjoining Asbury tract described and recorded in Deed Record 98 Page 317 excepts all that portion of their described tract south of a chain link fence and also a strip of land 20 feet in width adjacent to the north side of said chain link fence.

Point 27: 1.5 inch hex head iron pin 12 inches below grade found at the southwest corner of the Southeast Quarter of Section 34. Said monument is called out as NPC-054B in the 1991 survey report for the Newport Ammunition Plant boundary retracement by the US Army. The hex head iron is also called out as said corner in the survey by Bledsoe Tapp & Co., Inc. recorded in Plat Book 2 Page 26. Said iron is located on the south side of County Road 100 South.

b.) Occupation or possession lines are notes as follows: the boundary lines of the survey tract are at a location picked by the Army and fall within the existing Newport Army Depot facility.

c.) There are no apparent discrepancies in the record description for the survey tract.

d.) This survey was conducted as a Rural Survey as defined in 865 IAC 1 12 7(d)(1). Real time GPS surveying equipment was used to make the necessary measurements for this original survey.


As a result of the above observations, it is my opinion that the uncertainties in the location of the lines and corners established in this survey are as follows:

- Due to record calls compared to surveyed measurements: none
- Due to Relative Positional Accuracy: 0.26 feet plus 200 parts per million
- Due to random errors in measurements: 0.07 feet

Affirmation

In accordance with IC 36-2-7.5-5(a), I affirm, under the penalties for perjury, that I have taken reasonable care to redact each Social Security number in this document, unless required by law.

Respectfully prepared by,



Kevin J. Hennessy, LS 20200026
October 19th, 2010



PLAT OF ORIGINAL SURVEY Part of Section 5 and Part of Section 8, in Township 16 North, Range 9 West, Vermillion Township, Vermillion County, Indiana		
Job No. 2010046	File 18-048 Newport ERC RDV-MA.dwg	Page 3 OF 3
Drawn by KJH	Date 10-18-10	Scale 1" = 100'



6085 South 50 West
Fort Branch, IN 47648
Phone: (812) 753-5041
Fax: (812) 753-4559
E-Mail: hennessy@h-survey.com

Plat of Original Survey
 Part of the Southwest Quarter of Section 9, Township 16 North, Range 9 West,
 Vermillion Township, Vermillion County, Indiana

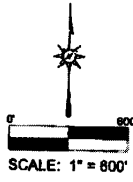
SOUTH LINE SECTION 3
 NORTH LINE SECTION 8

SOUTH LINE SECTION 4
 NORTH LINE SECTION 9

(221)

LEGEND	
POC	POINT OF COMMENCING
POB	POINT OF BEGINNING
(M)	MEASURED DIMENSION
(R)	RECORD DIMENSION
•	5/8 INCH IRON PIN WITH CAP K.J.HENNESSY LS20200026
○	FOUND MONUMENT AS NOTED
(202)	DENOTES SURVEY POINT NUMBER AS NOTED IN SURVEYOR'S REPORT
---	RESTRICTED AREA BOUNDARY LINE
---	SECTION LINE
---	PERIMETER OF NEWPORT ARMY DEPOT PER SURVEY RECORDED IN DOCUMENT 2010001333

NE CORNER SECTION 9
 5/8" IRON PIN IN CONCRETE
 3" BELOW GRADE



S 00°25'16" E 2687.94'(M)
 2686.11'(R) PER PLAT BOOK 1 PAGE 35

NEWPORT ARMY DEPOT
 Lands Currently Owned by the
 UNITED STATES OF AMERICA

EAST LINE SECTION 8
 WEST LINE SECTION 9
 10TH STREET

NEWPORT ARMY DEPOT
 Lands Currently Owned by the
 UNITED STATES OF AMERICA

NOTES
 BEARINGS ARE BASED ON GRID NORTH NAD 83
 INDIANA WEST ZONE PER REAL TIME GPS
 OBSERVATIONS TAKEN FOR THIS SURVEY. ALL
 DISTANCES SHOWN ARE GROUND DISTANCES.
 MULTIPLY BY 0.9999819 TO OBTAIN GRID
 DISTANCES. THIS PLAT IS INCOMPLETE WITHOUT
 THE ASSOCIATED SURVEYOR'S REPORT.

SE CORNER NE 1/4 SECTION 9
 FOUND 1/2" IRON PIN
 1" BELOW GRADE

S 00°12'08" W 2712.16'(M)
 2712.08'(R) PER PLAT BOOK 1 PAGE 35

LINE	BEARING	DISTANCE
L1	S 89°07'34" E	834.50'(M)
L2	N 00°00'00" E	87.35'(M)
L3	N 00°00'00" W	532.95'(M)
L4	S 89°28'36" E	501.29'(M)
L5	N 18°48'16" W	878.53'(M)
L6	N 06°35'27" E	265.87'(M)
L7	S 89°21'43" E	185.89'(M)
L8	S 00°00'00" E	761.37'(M)
L9	S 30°06'01" E	374.17'(M)
L10	S 64°05'54" W	158.78'(M)
L11	S 30°41'09" E	591.56'(M)
L12	N 89°10'42" W	783.59'(M)

RESTRICTED AREA
 ASBESTOS
 BURIAL AREA
 ±11.29 ACRES

POC
 SW CORNER
 SECTION 9
 FOUND RR SPIKE
 3" BELOW GRADE

NEWPORT ARMY DEPOT
 Lands Currently Owned by the
 UNITED STATES OF AMERICA

SE CORNER OF SECTION 9
 1/2" IRON PIN FOUND FLUSH

(202)
 SOUTH LINE SECTION 8
 NORTH LINE SECTION 17

SOUTH LINE SECTION 9
 NORTH LINE SECTION 16


(185)

Certification

I, Kevin J. Hennessy, an Indiana Registered Land Surveyor, do hereby certify that to the best of my information, knowledge and belief, the data shown herein and the information given in the report is true and correct and represents a survey performed in accordance with Title 865 IAC 1-12 completed under my direct supervision on October 21st, 2010.

Kevin J. Hennessy

Kevin J. Hennessy, LS 20200026



PLAT OF ORIGINAL SURVEY		
Part of the Southwest Quarter of Section 9, Township 16 North, Range 9 West, Vermillion Township, Vermillion County, IN		
Job No. 2010056	File: 18-056 Newport ERC ABA.dwg	Page: 1 OF 2
Drawn by: KJH	Date: 10-21-10	Scale: 1" = 800'



8085 South 50 West
 Fort Branch, IN 47648
 Phone: (812) 753-5611
 Fax: (812) 753-4550
 E-Mail: Hennessy@hsc-co.net

2-1

THENCE SOUTH 30 DEGREES 00 MINUTES 01 SECONDS EAST 374.17 feet to a set monument, thence SOUTH 04 DEGREES 00 MINUTES 04 SECONDS WEST 158.76 feet to a set monument; thence SOUTH 30 DEGREES 41 MINUTES 09 SECONDS EAST 591.56 feet to a set monument; thence NORTH 89 DEGREES 10 MINUTES 42 SECONDS WEST 783.59 feet to the Point of Beginning, containing 11.29 acres more or less.

Subject to any and all easements, agreements, and restrictions of record.

SURVEYOR'S REPORT

The purpose of this original survey is to monument and describe a 11.29 acre tract as shown on the Survey Plat. The survey tract is located in the Southwest Quarter of Section 9, Township 16 North, Range 9 West in Vermillion Township, Vermillion County, Indiana, and is a part of the lands currently owned by the USA that are a part of the Newport Army Depot.

In accordance with Indiana Survey Standards as defined in the Indiana Administrative Code (865 IAC 1-12 "rule 12"), the following observations and opinions are submitted regarding the various uncertainties in the locations of the lines and corners established on this survey as a result of:

- a.) Availability and condition of reference monuments.
- b.) Occupation or possession lines.
- c.) Clarity or ambiguity of the record description used and/or adjoiner's description.
- d.) Measurements and Measurement Techniques.

a.) Availability and condition of reference monuments: The record title lines of the USA tracts and their adjoiners that outline the perimeter of the Newport Army Ammunition Plant were established by this surveyor in a prior survey recorded in Document 2010001333. This survey was tied to these reestablished lines and corners per this survey by the following common points:

Point No. 221: 5/8 inch iron pin in concrete 3 inches below grade found at the southeast corner of Section 4. This monument is referenced in the Vermillion County Surveyor Records, in a survey by Schneider Engineering recorded in Plat Book 1 Page 75, and in a survey by Robert L. McClintock recorded in Plat Book 1 Page 35.

Point No. 213: 1/2 inch iron pin 1 inch below grade found at the southeast corner of the Northeast Quarter of Section 9 referenced in the Vermillion County Surveyor Records, in a survey by Schneider Engineering recorded in Plat Book 1 Page 75, and in a survey by Robert L. McClintock recorded in Plat Book 1 Page 35.

Point No. 185: 1/2 inch iron pin found at the southeast corner of the Section 9 referenced in the Vermillion County Surveyor Records, in a survey by Schneider Engineering recorded in Plat Book 1 Page 75, and in a survey by Robert L. McClintock recorded in Plat Book 1 Page 35.

Point 202: Railroad spike 3 inches below grade found and accepted as the southwest corner of Section 9, origin of said monument is unknown. The railroad spike was found at the intersection of a road running north and south with a road running east and west inside the perimeter of the Newport Army Depot. It was determined that this road intersection is at a location that represents the original road intersection before the Depot and was found to be the best evidence of said section corner.

b.) Occupation or possession lines are notes as follows: the boundary lines of the survey tract are at a location picked by the Army and fall within the existing Newport Army Depot facility.

c.) There are no apparent discrepancies in the record description for the survey tract.

d.) This survey was conducted as a Rural Survey as defined in 865 IAC 1 12 7(d)(1). Real time GPS surveying equipment was used to make the necessary measurements for this original survey.

As a result of the above observations, it is my opinion that the uncertainties in the location of the lines and corners established in this survey are as follows:

- Due to record calls compared to surveyed measurements: none
- Due to Relative Positional Accuracy: 0.26 feet plus 200 parts per million
- Due to random errors in measurements: 0.07 feet


Affirmation

In accordance with IC 36-2-7-5(a), I affirm, under the penalties for perjury, that I have taken reasonable care to redact each Social Security number in this document, unless required by law.

Respectfully prepared by,

Kevin J. Hennessy

Kevin J. Hennessy, LS 20200026
October 21st, 2010

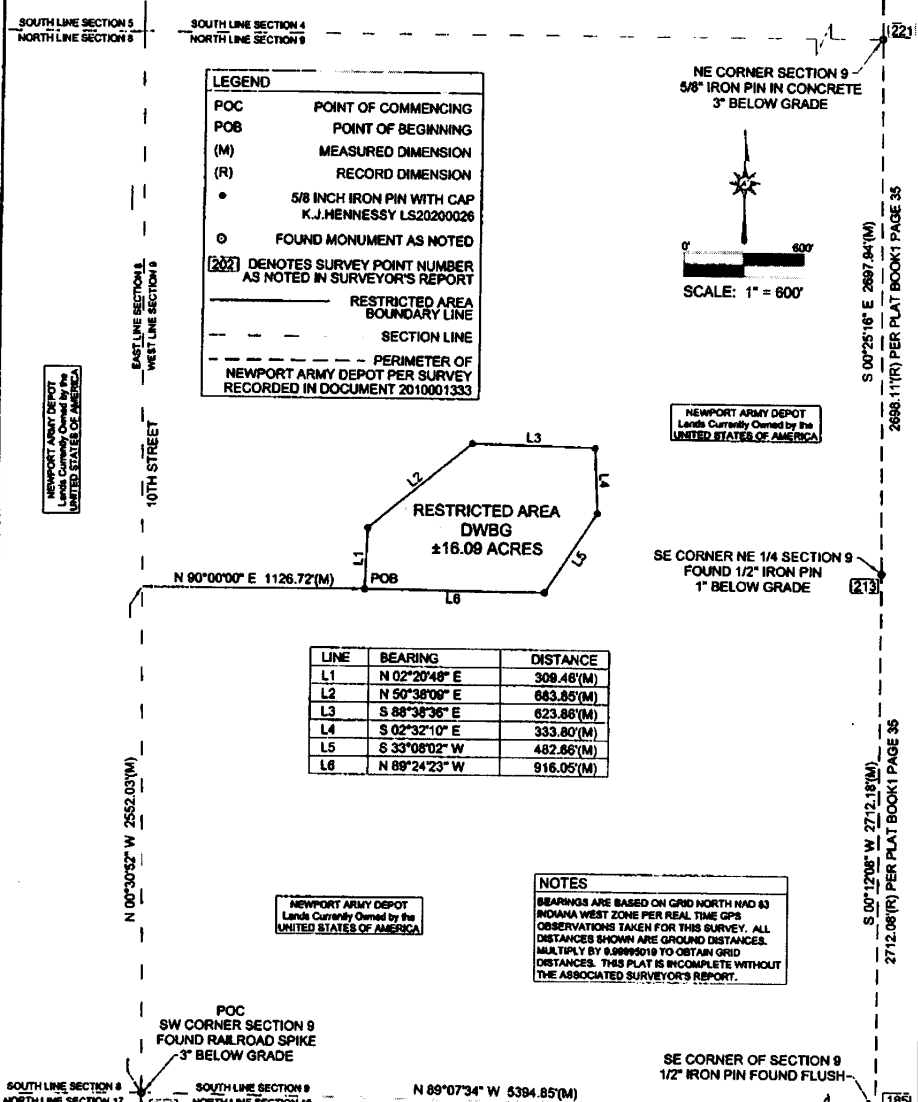


PLAT OF ORIGINAL SURVEY Part of the Southwest Quarter of Section 9, Township 16 North, Range 9 West, Vermillion Township, Vermillion County, IN		
Job No. 2010056	File: 10-056 Newport ERC ABA.dwg	Page: 2 OF 2
Drawn by: KJH	Date: 10-21-10	Scale: 1" = 600'



6065 South 50 West
Fort Branch, IN 47640
Phone: (812) 753-5041
Fax: (812) 753-4588
E-Mail: hennessy@hennessysurveying.com

Plat of Original Survey
 Part of the West Half of Section 9, Township 16 North, Range 9 West,
 Vermillion Township, Vermillion County, Indiana



LEGEND

POC POINT OF COMMENCING
 POB POINT OF BEGINNING
 (M) MEASURED DIMENSION
 (R) RECORD DIMENSION
 • 5/8 INCH IRON PIN WITH CAP
 K.J.HENNESSY LS20200026
 ○ FOUND MONUMENT AS NOTED
 [202] DENOTES SURVEY POINT NUMBER
 AS NOTED IN SURVEYOR'S REPORT

— RESTRICTED AREA
 - - - BOUNDARY LINE
 - - - SECTION LINE
 - - - PERIMETER OF
 NEWPORT ARMY DEPOT PER SURVEY
 RECORDED IN DOCUMENT 2010001333

LINE	BEARING	DISTANCE
L1	N 02°20'48" E	309.46'(M)
L2	N 50°38'09" E	663.85'(M)
L3	S 88°38'36" E	623.86'(M)
L4	S 02°32'10" E	333.80'(M)
L5	S 33°08'02" W	482.86'(M)
L6	N 89°24'23" W	916.05'(M)

NOTES

BEARINGS ARE BASED ON GRID NORTH HAD 83 INDIANA WEST ZONE PER REAL TIME GPS OBSERVATIONS TAKEN FOR THIS SURVEY. ALL DISTANCES SHOWN ARE GROUND DISTANCES. MULTIPLY BY 0.99995010 TO OBTAIN GRID DISTANCES. THIS PLAT IS INCOMPLETE WITHOUT THE ASSOCIATED SURVEYOR'S REPORT.


NEWPORT ARMY DEPOT
 Lands Currently Owned by the
 UNITED STATES OF AMERICA

NEWPORT ARMY DEPOT
 Lands Currently Owned by the
 UNITED STATES OF AMERICA

NEWPORT ARMY DEPOT
 Lands Currently Owned by the
 UNITED STATES OF AMERICA

Certification
 I, Kevin J. Hennessy, an Indiana Registered Land Surveyor, do hereby certify that to the best of my information, knowledge and belief, the data shown herein and the information given in the report is true and correct and represents a survey performed in accordance with Title 865 IAC 1-12 completed under my direct supervision on October 21st, 2010.

Kevin J. Hennessy
 Kevin J. Hennessy, LS 20200026



PLAT OF ORIGINAL SURVEY Part of the West Half of Section 9, Township 16 North, Range 9 West, Vermillion Township, Vermillion County, IN		
Job No. 2010055	File: 10-056 Newport ERC DWBG.dwg	Page: 1 OF 2
Drawn by: K JH	Date: 10.21.10	Scale: 1" = 600'



6205 South 50 West
 Fort Branch, IN 47649
 Phone: (812) 753-5941
 Fax: (812) 751-1550
 E-Mail: Hennessy@tscw.net

C-1

SURVEY DESCRIPTION

Part of the West Half of Section 9, Township 16 North, Range 9 West, Vermillion Township, Vermillion County, Indiana, and more particularly described as follows:

Commencing at a railroad spike found at the southwest corner of said Section 9; thence North 00 degrees 30 minutes 52 seconds West 2552.03 feet; thence North 90 degrees 00 minutes 00 seconds East 1126.72 feet to a 5/8 inch iron pin with cap stamped "K.J. HENNESSY LS20200026", herein called monument, set at the Point of Beginning of the following described tract; thence North 02 degrees 20 minutes 48 seconds East 309.46 feet to a set monument; thence North 50 degrees 38 minutes 09 seconds East 683.85 feet to a set monument; thence South 88 degrees 38 minutes 36 seconds East 623.86 feet to a set monument; thence South 02 degrees 32 minutes 10 seconds East 333.80 feet to a set monument; thence South 33 degrees 08 minutes 02 seconds West 482.66 feet to a set monument; thence North 89 degrees 24 minutes 23 seconds West 916.05 feet to the Point of Beginning, containing 16.09 acres more or less.

Subject to any and all easements, agreements, and restrictions of record.

SURVEYOR'S REPORT

The purpose of this original survey is to monument and describe a 16.09 acre tract as shown on the Survey Plat. The survey tract is located in the West Half of Section 9, Township 16 North, Range 9 West in Vermillion Township, Vermillion County, Indiana, and is a part of the lands currently owned by the USA that are a part of the Newport Army Depot.

In accordance with Indiana Survey Standards as defined in the Indiana Administrative Code (865 IAC 1-12 "rule 12"), the following observations and opinions are submitted regarding the various uncertainties in the locations of the lines and corners established on this survey as a result of:

- a.) Availability and condition of reference monuments.
- b.) Occupation or possession lines.
- c.) Clarity or ambiguity of the record description used and/or adjoining's description.
- d.) Measurements and Measurement Techniques.

a.) Availability and condition of reference monuments: The record title lines of the USA tracts and their adjoiners that outline the perimeter of the Newport Army Ammunition Plant were established by this survey in a prior survey recorded in Document 2010001333. This survey was tied to these reestablished lines and corners per this survey by the following common points:

Point No. 221: 5/8 inch iron pin in concrete 3 inches below grade found at the southeast corner of Section 4. This monument is referenced in the Vermillion County Surveyor Records, in a survey by Schneider Engineering recorded in Plat Book 1 Page 75, and in a survey by Robert L. McClintock recorded in Plat Book 1 Page 35.

Point No. 213: 1/2 inch iron pin 1 inch below grade found at the southeast corner of the Northeast Quarter of Section 9 referenced in the Vermillion County Surveyor Records, in a survey by Schneider Engineering recorded in Plat Book 1 Page 75, and in a survey by Robert L. McClintock recorded in Plat Book 1 Page 35.

Point No. 185: 1/2 inch iron pin found at the southeast corner of the Section 9 referenced in the Vermillion County Surveyor Records, in a survey by Schneider Engineering recorded in Plat Book 1 Page 75, and in a survey by Robert L. McClintock recorded in Plat Book 1 Page 35.

Point 202: Railroad spike 3 inches below grade found and accepted as the southwest corner of Section 9, origin of said monument is unknown. The railroad spike was found at the intersection of a road running north and south with a road running east and west inside the perimeter of the Newport Army Depot. It was determined that this road intersection is at a location that represents the original road intersection before the Depot and was found to be the best evidence of said section corner.

b.) Occupation or possession lines are notes as follows: the boundary lines of the survey tract are at a location picked by the Army and fall within the existing Newport Army Depot facility.

c.) There are no apparent discrepancies in the record description for the survey tract.

d.) This survey was conducted as a Rural Survey as defined in 865 IAC 1-12 7(d)(1). Real time GPS surveying equipment was used to make the necessary measurements for this original survey.

As a result of the above observations, it is my opinion that the uncertainties in the location of the lines and corners established in this survey are as follows:

- Due to record calls compared to surveyed measurements: none
- Due to Relative Positional Accuracy: 0.26 feet plus 200 parts per million
- Due to random errors in measurements: 0.07 feet

Affirmation

In accordance with IC 36-2-7.5-5(a), I affirm, under the penalties for perjury, that I have taken reasonable care to redact each Social Security number in this document, unless required by law.


Respectfully prepared by,

Kevin J. Hennessy

Kevin J. Hennessy, LS 20200026
October 21st, 2010



PLAT OF ORIGINAL SURVEY Part of the West Half of Section 9, Township 16 North, Range 9 West, Vermillion Township, Vermillion County, IN		
Job No. 2010055	File: 10-055 Newport ERC DWG.dwg	Page: 2 OF 2
Drawn by: W 84	Date: 10.21.10	Scale: 1" = 100'



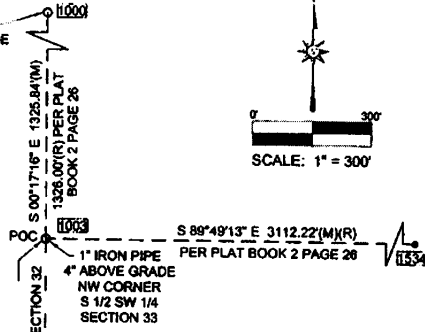
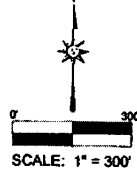
6085 South 50 West
 Fort Branch, IN 47518
 Phone: (812) 753-5541
 Fax: (812) 753-6830
 E-Mail: Hennessy@hsc-co.net

C-1

Plat of Original Survey
 Part of the Northeast Quarter of Section 6, Township 16 North, Range 9 West,
 Vermillion Township, Vermillion County, Indiana

LEGEND	
POC	POINT OF COMMENCING
POB	POINT OF BEGINNING
(M)	MEASURED DIMENSION
(R)	RECORD DIMENSION
•	5/8 INCH IRON PIN WITH CAP K.J.HENNESSY LS20200026
○	FOUND MONUMENT AS NOTED
1338	DENOTES SURVEY POINT NUMBER AS NOTED IN SURVEYOR'S REPORT
---	RESTRICTED AREA BOUNDARY LINE
---	SECTION LINE
---	PERIMETER OF NEWPORT ARMY DEPOT PER SURVEY RECORDED IN DOCUMENT 2010001333

1" IRON PIPE
4" ABOVE GRADE
NE CORNER
E 1/2 SE 1/4
SECTION 32



NEWPORT ARMY DEPOT
Lands Currently Owned by the
UNITED STATES OF AMERICA

NOTES
 BEARINGS ARE BASED ON GRID NORTH NAD 83
 INDIANA WEST ZONE PER REAL TIME GPS
 OBSERVATIONS TAKEN FOR THIS SURVEY. ALL
 DISTANCES SHOWN ARE GROUND DISTANCES.
 MULTIPLY BY 0.99995018 TO OBTAIN GRID
 DISTANCES. THIS PLAT IS INCOMPLETE WITHOUT
 THE ASSOCIATED SURVEYOR'S REPORT.

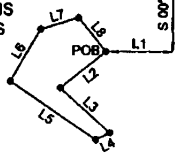
LINE	BEARING	DISTANCE
L1	N 90°00'00" W	170.82'(M)
L2	S 51°23'20" W	146.04'(M)
L3	S 48°14'42" E	168.53'(M)
L4	S 63°49'17" W	38.84'(M)
L5	N 55°58'53" W	260.84'(M)
L6	N 30°01'08" E	150.87'(M)
L7	N 72°57'02" E	100.14'(M)
L8	S 39°02'36" E	108.38'(M)

TOWNSHIP 17 NORTH
TOWNSHIP 16 NORTH

SOUTH LINE SECTION 32
NORTH LINE SECTION 6

SOUTH LINE SECTION 33
NORTH LINE SECTION 6

RESTRICTED AREA
SMALL ARMS
RANGE BERMS
±0.81 ACRES



NEWPORT ARMY DEPOT
Lands Currently Owned by the
UNITED STATES OF AMERICA

NEWPORT ARMY DEPOT
Lands Currently Owned by the
UNITED STATES OF AMERICA

Certification

I, Kevin J. Hennessy, an Indiana Registered Land Surveyor, do hereby certify that to the best of my information, knowledge and belief, the data shown herein and the information given in the report is true and correct and represents a survey performed in accordance with Title 865 IAC 1-12 completed under my direct supervision on October 21st, 2010.

Kevin J. Hennessy

Kevin J. Hennessy, LS 20200026



PLAT OF ORIGINAL SURVEY		
Part of the Northeast Quarter of Section 6, in Township 16 North, Range 9 West, Vermillion Township, Vermillion County, Indiana		
Job No. 2010054	File 16-054 Newport ERC Small Arms.dwg	Page 1 OF 2
Drawn by KJH	Date 10-21-10	Scale 1" = 300'

6025 South 20 West
Fort Branch, IN 47648
Phone: (812) 753-5041
Fax: (812) 753-4558
E-Mail: hennessy@hsc.com

SURVEY DESCRIPTION

Part of the Northeast Quarter of Section 6, Township 16 North, Range 9 West, Vermillion Township, Vermillion County, Indiana, and more particularly described as follows:

Commencing at a 1 inch iron pipe found at the northwest corner of the South Half of the Southwest Quarter of Section 33, Township 17 North, Range 9 West; thence South 00 degrees 17 minutes 16 seconds East 1347.11 feet to a point on the north line of said Section 6; thence continue South 00 degrees 17 minutes 16 seconds East 491.78 feet; thence North 90 degrees 00 minutes 00 seconds West 170.62 feet to a 5/8 inch iron pin with cap stamped "K.J. HENNESSY LS20200026", herein called monument, set at the Point of Beginning for the following described tract; thence South 51 degrees 23 minutes 20 seconds West 146.04 feet to a set monument; thence South 48 degrees 14 minutes 42 seconds East 168.53 feet to a set monument; thence South 63 degrees 49 minutes 17 seconds West 39.84 feet to a set monument; thence North 55 degrees 58 minutes 53 seconds West 260.64 feet to a set monument; thence North 30 degrees 01 minutes 08 seconds East 150.97 feet to a set monument; thence North 72 degrees 57 minutes 02 seconds East 100.14 feet to a set monument; thence South 39 degrees 02 minutes 36 seconds East 109.38 feet to the Point of Beginning, containing 0.81 acres more or less.

Subject to any and all easements, agreements, and restrictions of record.

SURVEYOR'S REPORT

The purpose of this original survey is to monument and describe a 0.81 acre tract as shown on the Survey Plat. The survey tract is located in the Northeast Quarter of Section 6, Township 16 North, Range 9 West in Vermillion Township, Vermillion County, Indiana, and is a part of the lands currently owned by the USA that are a part of the Newport Army Depot.

In accordance with Indiana Survey Standards as defined in the Indiana Administrative Code (865 IAC 1-12 "rule 12"), the following observations and opinions are submitted regarding the various uncertainties in the locations of the lines and corners established on this survey as a result of:

- a.) Availability and condition of reference monuments.
- b.) Occupation or possession lines.
- c.) Clarity or ambiguity of the record description used and/or adjoiner's description.
- d.) Measurements and Measurement Techniques.

a.) Availability and condition of reference monuments: The record title lines of the USA tracts and their adjoiners that outline the perimeter of the Newport Army Ammunition Plant were established by this surveyor in a prior survey recorded in Document 2010001333. This survey was tied to these reestablished lines and corners per this survey by the following common points:

Point 1000: 1 inch iron pipe 4 inches above grade found at the northeast corner of the East Half of the Southeast Quarter of Section 32. Said monument is called out as NPC-045 in the 1991 survey report for the Newport Ammunition Plant boundary retracement by the US Army. The iron pipe was set by WM Crowley and is called out in a survey by Bledsoe Tapp & Co., Inc. recorded in Plat Book 2 Page 26 and also the A to B Survey dated 9-1-99.

Point 1003: 1 inch iron pipe 4 inches above grade found at the northwest corner of the South Half of the Southwest Quarter of Section 33. Said monument is called out as NPC-046 in the 1991 survey report for the Newport Ammunition Plant boundary retracement by the US Army. The iron pipe was set by WM Crowley and is called out in a survey by Bledsoe Tapp & Co., Inc. recorded in Plat Book 2 Page 26.

Point 1534: Set monument along the north line of the South Half of the Southeast Quarter of Section 33 in an old road bed. Crowley had set an iron pipe at this corner as referenced in the survey by Bledsoe Tapp & Co., Inc. recorded in Plat Book 2 Page 26. The iron pipe was found disturbed and laying on its side 0.44 feet east and 0.10 feet south of the set monument. The 1991 survey report for the Newport Ammunition Plant boundary retracement by the US Army calls for a 60 penny nail in the centerline of the old road bed at this corner. Said nail was not found per this survey and the monument set this survey replacing the Crowley iron pipe is west of the centerline by 9.88 feet. After reviewing the record title call for this line, Deed Record 82 Page 582, said line is called out as being "along the road" not specifically stating along the centerline.

b.) Occupation or possession lines are notes as follows: the boundary lines of the survey tract are at a location picked by the Army and fall within the existing Newport Army Depot facility.

c.) There are no apparent discrepancies in the record description for the survey tract.

d.) This survey was conducted as a Rural Survey as defined in 865 IAC 1-12 7(d)(1). Real time GPS surveying equipment was used to make the necessary measurements for this original survey.


As a result of the above observations, it is my opinion that the uncertainties in the location of the lines and corners established in this survey are as follows:

- Due to record calls compared to surveyed measurements: none
- Due to Relative Positional Accuracy: 0.26 feet plus 200 parts per million
- Due to random errors in measurements: 0.07 feet

Affirmation

In accordance with IC 36-2-7.5-5(a), I affirm, under the penalties for perjury, that I have taken reasonable care to redact each Social Security number in this document, unless required by law.


Respectfully prepared by,



Kevin J. Hennessy, LS 20200026
October 21st, 2010



PLAT OF ORIGINAL SURVEY		
Part of the Northeast Quarter of Section 6, in Township 16 North, Range 9 West, Vermillion Township, Vermillion County, Indiana		
Job No. 2810854	File: 10-054 Newport ERC Small Arms.dwg	Page: 2 OF 2
Drawn by: KJH	Date: 10-21-10	Scale: 1" = 300'

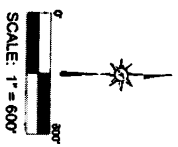


6025 South 50 West
Fort Branch, IN 47618
Phone: (812) 753-3311
Fax: (812) 753-4338
E-Mail: Hennessy@hscwi.net

C-

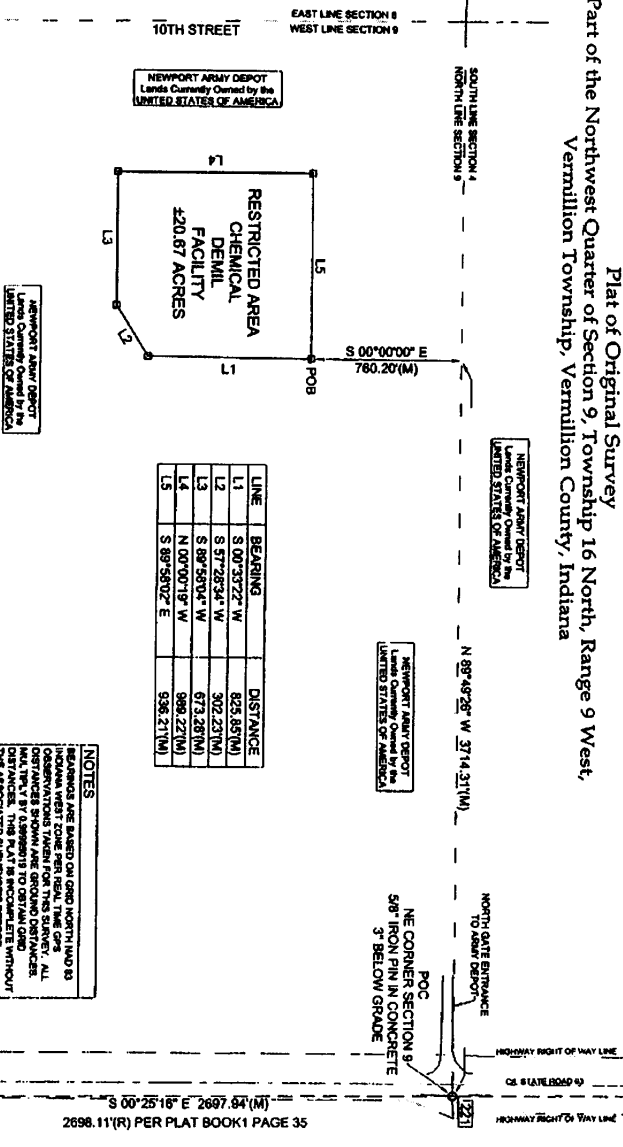
Part of the Northwest Quarter of Section 9, Township 16 North, Range 9 West,
Vermillion Township, Vermillion County, Indiana

Plat of Original Survey



LEGEND

POC	POINT OF COMMENCING
POB	POINT OF BEGINNING
(M)	MEASURED DIMENSION
(R)	RECORD DIMENSION
o	CHAIN LINK FENCE CORNER
o	FOUND MONUMENT AS NOTED
[221]	DENOTES SURVEY POINT NUMBER AS NOTED IN SURVEYOR'S REPORT
---	RESTRICTED AREA BOUNDARY LINE
---	SECTION LINE
---	PERIMETER OF NEWPORT ARMY DEPOT PER SURVEY RECORDED IN DOCUMENT 2010001333



LINE	BEARING	DISTANCE
L1	S 00°33'22" W	825.85(M)
L2	S 57°28'34" W	302.23(M)
L3	S 88°58'04" W	673.28(M)
L4	N 00°00'19" W	888.22(M)
L5	S 89°58'02" E	536.21(M)

NOTES

BEARINGS ARE BASED ON GRID NORTH/LAND IS INDICATED WEST ZONE PER NAD 83 OBSERVATIONS TAKEN FOR THIS SURVEY. ALL MEASUREMENTS WERE TAKEN FROM MONUMENTS OR BENCHMARKS. THIS PLAT IS INCOMPLETE WITHOUT THE ASSOCIATED SURVEYOR'S REPORT.

Certification

I, Kevin J. Hennessy, an Indiana Registered Land Surveyor, do hereby certify that to the best of my information, knowledge and belief, the data shown herein and the information given in the report is true and correct and represents a survey performed in accordance with Title 865 IAC 1-12 completed under my direct supervision on October 20th, 2010.

Kevin J. Hennessy
Kevin J. Hennessy, LS 20200026



PLAT OF ORIGINAL SURVEY

Part of the Northwest Quarter of Section 8,
in Township 16 North, Range 9 West,
Vermillion Township, Vermillion County, Indiana

Job No.	2010003	File	10425 Newport ERC CDF 2mg	Page	1 OF 2
Drawn by	KJH	Scale	1" = 600'		



6065 State St West
Fort Branch, IN 47544
Phone: (812) 253-5811
Fax: (812) 253-5809
Email: khennessy@henss.com

SE CORNER NE 1/4 SECTION 9
FOUND 1 1/2" IRON PIN
1" BELOW GRADE

S 00°25'18" E 2697.64 (M)
2698.11(R) PER PLAT BOOK 1 PAGE 35

SURVEY DESCRIPTION

Part of the Northwest Quarter of Section 9, Township 16 North, Range 9 West, Vermillion Township, Vermillion County, Indiana, and more particularly described as follows:

Commencing at a 5/8 inch iron pin in concrete found at the northeast corner of said Section 9; thence North 89 degrees 49 minutes 26 seconds West 3714.31 feet; thence South 00 degrees 00 minutes 00 seconds East 760.20 feet to a chain link fence corner at the Point of Beginning of the following described tract; thence South 00 degrees 33 minutes 22 seconds West 825.85 feet to a chain link fence corner; thence South 57 degrees 28 minutes 34 seconds West 302.23 feet to a chain link fence corner; thence South 89 degrees 58 minutes 04 seconds West 673.28 feet to a chain link fence corner; thence North 00 degrees 00 minutes 19 seconds West 989.22 feet to a chain link fence corner; thence South 89 degrees 58 minutes 02 seconds East 936.21 feet to the Point of Beginning, containing 20.67 acres more or less.

Subject to any and all easements, agreements, and restrictions of record.

SURVEYOR'S REPORT

The purpose of this original survey is to monument and describe a 20.67 acre tract as shown on the Survey Plat. The survey tract is located in the Northwest Quarter of Section 9, Township 16 North, Range 9 West in Vermillion Township, Vermillion County, Indiana, and is a part of the lands currently owned by the USA that are a part of the Newport Army Depot.

In accordance with Indiana Survey Standards as defined in the Indiana Administrative Code (865 IAC 1-12 "rule 12"), the following observations and opinions are submitted regarding the various uncertainties in the locations of the lines and corners established on this survey as a result of:

- a.) Availability and condition of reference monuments.
- b.) Occupation or possession lines.
- c.) Clarity or ambiguity of the record description used and/or adjoining's description.
- d.) Measurements and Measurement Techniques.

a.) Availability and condition of reference monuments: The record title lines of the USA tracts and their adjoining's that outline the perimeter of the Newport Army Ammunition Plant were established by this surveyor in a prior survey recorded in Document 2010001333. This survey was tied to these reestablished lines and corners per this survey by the following common points:

Point No. 221: 5/8 inch iron pin in concrete 3 inches below grade found at the northeast corner of Section 9. This monument is referenced in the Vermillion County Surveyor Records, in a survey by Schneider Engineering recorded in Plat Book 1 Page 75, and in a survey by Robert L. McClintock recorded in Plat Book 1 Page 35.

Point No. 213: 1/2 inch iron pin 1 inch below grade found at the southeast corner of the Northeast Quarter of Section 9 referenced in the Vermillion County Surveyor Records, in a survey by Schneider Engineering recorded in Plat Book 1 Page 75, and in a survey by Robert L. McClintock recorded in Plat Book 1 Page 35.

b.) Occupation or possession lines are notes as follows: the boundary lines of the survey tract are at a location picked by the Army and fall within the existing Newport Army Depot facility.

c.) There are no apparent discrepancies in the record description for the survey tract.

d.) This survey was conducted as a Rural Survey as defined in 865 IAC 1 12 7(d)(1). Real time GPS surveying equipment was used to make the necessary measurements for this original survey.


As a result of the above observations, it is my opinion that the uncertainties in the location of the lines and corners established in this survey are as follows:

- Due to record calls compared to surveyed measurements: none
- Due to Relative Positional Accuracy: 0.28 feet plus 200 parts per million
- Due to random errors in measurements: 0.07 feet

Affirmation

In accordance with IC 36-2-7.5-5(a), I affirm, under the penalties for perjury, that I have taken reasonable care to redact each Social Security number in this document, unless required by law.


Respectfully prepared by,



Kevin J. Hennessy, LS 20200026
October 20th, 2010

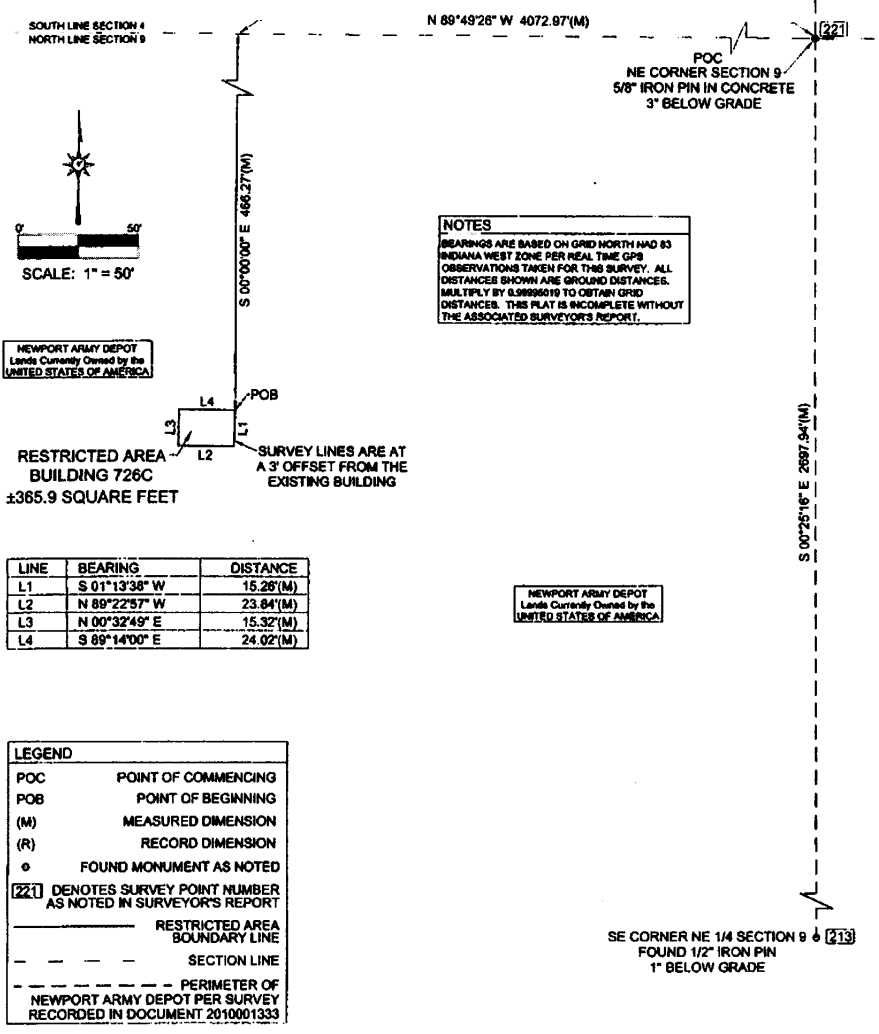


PLAT OF ORIGINAL SURVEY Part of the Northwest Quarter of Section 9, in Township 16 North, Range 9 West, Vermillion Township, Vermillion County, Indiana		
Job No. 2010053	File 10-053 Newport ERC CDF.dwg	Page: 2 OF 2
Drawn by: KJH	Date: 10-20-10	Scale: 1" = 400'



6085 South 90 West
Fort Branch, IN 47648
Phone: (812) 753-5541
Fax: (812) 753-4500
E-Mail: khen@hen-survey.com

Plat of Original Survey
 Part of the Northwest Quarter of Section 9, Township 16 North, Range 9 West,
 Vermillion Township, Vermillion County, Indiana



NOTES
 BEARINGS ARE BASED ON GRID NORTH NAD 83 INDIANA WEST ZONE PER REAL TIME GPS OBSERVATIONS TAKEN FOR THIS SURVEY. ALL DISTANCES SHOWN ARE GROUND DISTANCES. MULTIPLY BY 0.99995019 TO OBTAIN GRID DISTANCES. THIS PLAT IS INCOMPLETE WITHOUT THE ASSOCIATED SURVEYOR'S REPORT.

NEWPORT ARMY DEPOT
 Lands Currently Owned by the
 UNITED STATES OF AMERICA

RESTRICTED AREA
 BUILDING 726C
 ±365.9 SQUARE FEET

LINE	BEARING	DISTANCE
L1	S 01°13'38" W	15.28'(M)
L2	N 89°22'57" W	23.64'(M)
L3	N 00°32'49" E	15.32'(M)
L4	S 68°14'00" E	24.02'(M)

NEWPORT ARMY DEPOT
 Lands Currently Owned by the
 UNITED STATES OF AMERICA

LEGEND

POC	POINT OF COMMENCING
POB	POINT OF BEGINNING
(M)	MEASURED DIMENSION
(R)	RECORD DIMENSION
o	FOUND MONUMENT AS NOTED
221	DENOTES SURVEY POINT NUMBER AS NOTED IN SURVEYOR'S REPORT
---	RESTRICTED AREA BOUNDARY LINE
---	SECTION LINE
---	PERIMETER OF NEWPORT ARMY DEPOT PER SURVEY RECORDED IN DOCUMENT 2010001333

SE CORNER NE 1/4 SECTION 9 o 213
 FOUND 1/2" IRON PIN
 1" BELOW GRADE

Certification

I, Kevin J. Hennessy, an Indiana Registered Land Surveyor, do hereby certify that to the best of my information, knowledge and belief, the data shown herein and the information given in the report is true and correct and represents a survey performed in accordance with Title 865 IAC 1-12 completed under my direct supervision on October 20th, 2010.

Kevin J. Hennessy

Kevin J. Hennessy, LS 20200026



PLAT OF ORIGINAL SURVEY Part of the Northwest Quarter of Section 9, Township 16 North, Range 9 West, Vermillion Township, Vermillion County, IN		
Job No. 2010051	File: 10-051 Newport ERC BLDG 726C.dwg	Page: 1 OF 2
Drawn by:	Date:	Scale:

6285 South 50 West
Fort Branch, IN 47540
Phone: (812) 753-5041
Fax: (812) 753-4559
E-Mail: khennessy@aol.com

SURVEY DESCRIPTION

Part of the Northwest Quarter of Section 9, Township 16 North, Range 9 West, Vermillion Township, Vermillion County, Indiana, and more particularly described as follows:

Commencing at a 5/8 inch iron pin in concrete found at the northeast corner of said Section 9; thence North 89 degrees 49 minutes 26 seconds West 4072.97 feet; thence South 00 degrees 00 minutes 00 seconds East 466.27 feet to the Point of Beginning of the following described tract; thence South 01 degrees 13 minutes 38 seconds West 15.26 feet; thence North 89 degrees 22 minutes 57 seconds West 23.84 feet; thence North 00 degrees 32 minutes 49 seconds East 15.32 feet; thence South 89 degrees 14 minutes 00 seconds East 24.02 feet to the Point of Beginning, containing 365.90 square feet more or less.

Subject to any and all easements, agreements, and restrictions of record.

SURVEYOR'S REPORT

The purpose of this original survey is to monument and describe a tract containing 365.9 square feet as shown on the Survey Plat. The survey tract is located in the Northwest Quarter of Section 9, Township 16 North, Range 9 West in Vermillion Township, Vermillion County, Indiana, and is a part of the lands currently owned by the USA that are a part of the Newport Army Depot.

In accordance with Indiana Survey Standards as defined in the Indiana Administrative Code (865 IAC 1-12 "rule 12"), the following observations and opinions are submitted regarding the various uncertainties in the locations of the lines and corners established on this survey as a result of:

- a.) Availability and condition of reference monuments.
- b.) Occupation or possession lines.
- c.) Clarity or ambiguity of the record description used and/or adjoiner's description.
- d.) Measurements and Measurement Techniques.

a.) Availability and condition of reference monuments: The record title lines of the USA tracts and their adjoiners that outline the perimeter of the Newport Army Ammunition Plant were established by this surveyor in a prior survey recorded in Document 2010001333. This survey was tied to these reestablished lines and corners per this survey by the following common points:

Point No. 221: 5/8 inch iron pin in concrete 3 inches below grade found at the northeast corner of Section 9. This monument is referenced in the Vermillion County Surveyor Records, in a survey by Schneider Engineering recorded in Plat Book 1 Page 75, and in a survey by Robert L. McClintock recorded in Plat Book 1 Page 35.

Point No. 213: 1/2 inch iron pin 1 inch below grade found at the southeast corner of the Northeast Quarter of Section 9 referenced in the Vermillion County Surveyor Records, in a survey by Schneider Engineering recorded in Plat Book 1 Page 75, and in a survey by Robert L. McClintock recorded in Plat Book 1 Page 35.

b.) Occupation or possession lines are notes as follows: the boundary lines of the survey tract are at a location picked by the Army and fall within the existing Newport Army Depot facility.

c.) There are no apparent discrepancies in the record description for the survey tract.

d.) This survey was conducted as a Rural Survey as defined in 865 IAC 1 12 7(d)(1). Real time GPS surveying equipment was used to make the necessary measurements for this original survey.

As a result of the above observations, it is my opinion that the uncertainties in the location of the lines and corners established in this survey are as follows:

- Due to record calls compared to surveyed measurements: none
- Due to Relative Positional Accuracy: 0.26 feet plus 200 parts per million
- Due to random errors in measurements: 0.07 feet

Affirmation

In accordance with IC 36-2-7.5-5(a), I affirm, under the penalties for perjury, that I have taken reasonable care to redact each Social Security number in this document, unless required by law.

Respectfully prepared by,

Kevin J. Hennessy

Kevin J. Hennessy, LS 20200026
October 20th, 2010

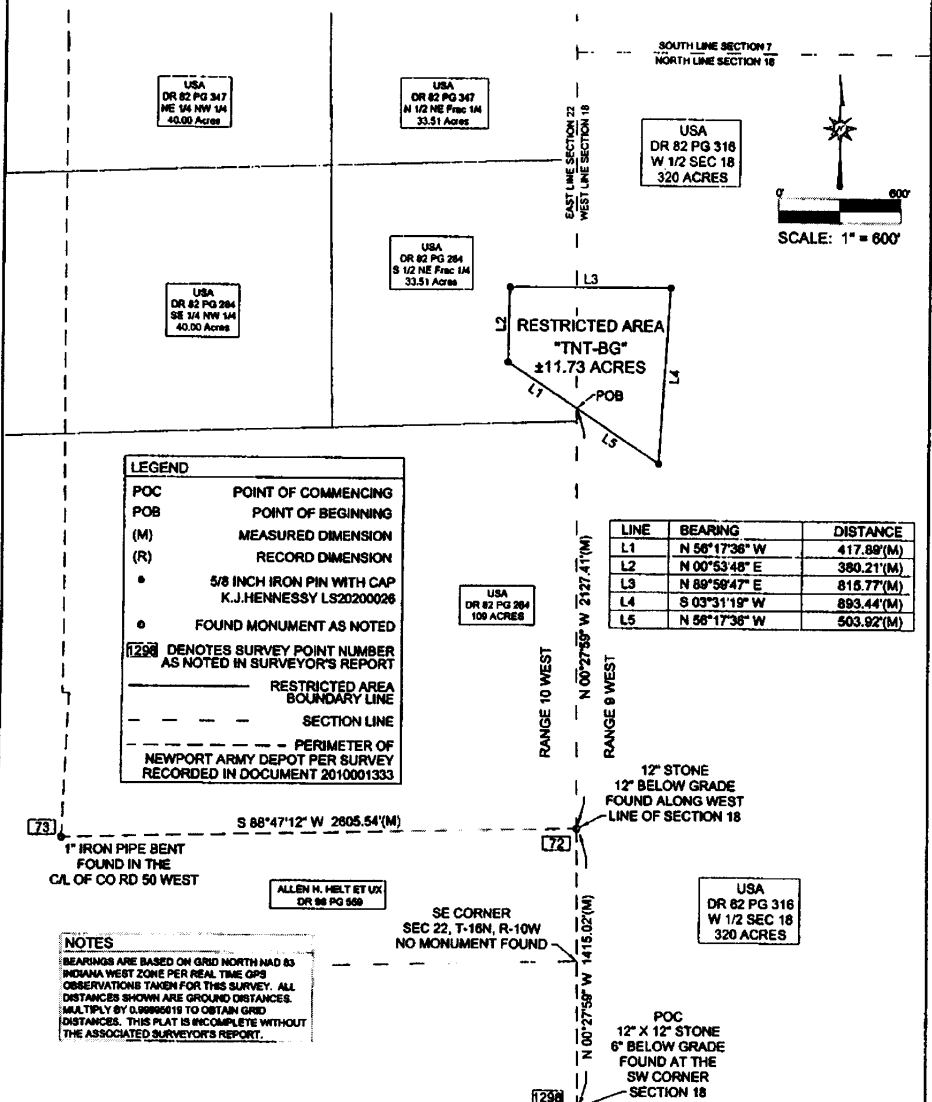


PLAT OF ORIGINAL SURVEY Part of the Northwest Quarter of Section 9, Township 16 North, Range 9 West, Vermillion Township, Vermillion County, IN			
Job No. 2010051	File: 10-051 Newport ERC BLDG 728C.dwg	Page: 2 OF 2	
Drawn by: K.J.H.	Date: 10-20-10	Scale: 1" = 50'	



6085 South 20 West
 Fort Branch, IN 47648
 Phone: (812) 753-5541
 Fax: (812) 753-6530
 E-Mail: hennessy@hennessy-surveying.com

Plat of Original Survey
 Part of the West Half of Section 18, Township 16 North, Range 9 West,
 Part of the East Half of Section 22, Township 16 North, Range 10 West,
 North of the Harrison Boundary Line, Vermillion Township, Vermillion County, Indiana



LEGEND

POC POINT OF COMMENCING
 POB POINT OF BEGINNING
 (M) MEASURED DIMENSION
 (R) RECORD DIMENSION
 • 5/8 INCH IRON PIN WITH CAP
 K.J.HENNESSY LS20200026
 ○ FOUND MONUMENT AS NOTED
 [73] DENOTES SURVEY POINT NUMBER
 AS NOTED IN SURVEYOR'S REPORT
 [---] RESTRICTED AREA
 BOUNDARY LINE
 [---] SECTION LINE
 [---] PERIMETER OF
 NEWPORT ARMY DEPOT PER SURVEY
 RECORDED IN DOCUMENT 2010001333

LINE	BEARING	DISTANCE
L1	N 56°17'36" W	417.89'(M)
L2	N 00°53'48" E	380.21'(M)
L3	N 89°59'47" E	815.77'(M)
L4	S 03°31'19" W	893.44'(M)
L5	N 56°17'36" W	503.92'(M)

NOTES

BEARINGS ARE BASED ON GRID NORTH NAD 83
 INDIANA WEST ZONE PER REAL TIME GPS
 OBSERVATIONS TAKEN FOR THIS SURVEY. ALL
 DISTANCES SHOWN ARE GROUND DISTANCES.
 MULTIPLY BY 0.99985619 TO OBTAIN GRID
 DISTANCES. THIS PLAT IS INCOMPLETE WITHOUT
 THE ASSOCIATED SURVEYOR'S REPORT.

Certification

I, Kevin J. Hennessy, an Indiana Registered Land Surveyor, do hereby certify that to the best of my information, knowledge and belief, the data shown herein and the information given in the report is true and correct and represents a survey performed in accordance with Title 865 IAC 1-12 completed under my direct supervision on October 19th, 2010.

Kevin J. Hennessy

Kevin J. Hennessy, LS 20200026



PLAT OF ORIGINAL SURVEY		
Part of the West Half of Section 18, Township 16 North, Range 9 West, and Part of the East Half of Section 22, Township 16 North, Range 10 West, North of the Harrison Boundary Line, Vermillion Township, Vermillion County, IN		
Job No. 2010047	File 10-047 Newport ERC TNT-BG.dwg	Page 1 OF 2
Drawn by KJH	Date 10.19.10	Scale AS SHOWN



8085 South 50 West
 Fort Branch, IN 47649
 Phone: (812) 753-2541
 Fax: (812) 753-4650
 E-MAIL: khen101@att.net

SURVEY DESCRIPTION

Part of the West Half of Section 18, Township 16 North, Range 9 West, and Part of the East Half of Section 22, Township 16 North, Range 10 West, North of the Harrison Boundary Line, Vermillion Township, Vermillion County, Indiana, and more particularly described as follows:

Commencing at a 12 inch by 12 inch stone found at the southwest corner of said Section 18; thence North 00 degrees 27 minutes 59 seconds West 1415.02 feet to a 12 inch stone found along the west line of said Section 18; thence continue North 00 degrees 27 minutes 59 seconds West along said west line 2127.41 feet to the Point of Beginning of the following described tract; thence North 56 degrees 17 minutes 36 seconds West 417.89 feet to a set 5/8 inch iron pin with cap stamped "K.J. HENNESSY LS20200026", herein called monument; thence North 00 degrees 53 minutes 48 seconds East 380.21 feet to a set monument; thence North 89 degrees 59 minutes 47 seconds East 815.77 feet to a set monument; thence South 03 degrees 31 minutes 19 seconds West 893.44 feet to a set monument; thence North 56 degrees 17 minutes 36 seconds West 503.92 feet to the Point of Beginning, containing 11.73 acres more or less.

Subject to any and all easements, agreements, and restrictions of record.

SURVEYOR'S REPORT

The purpose of this original survey is to monument and describe a 11.73 acre survey tract as shown on the Survey Plat. The survey tract is located in the West Half of Section 18, Township 16 North, Range 9 West, and Part of the East Half of Section 22, Township 16 North, Range 10 West, North of the Harrison Boundary Line, Vermillion Township, Vermillion County, Indiana, and is a part of the lands currently owned by the USA that are a part of the Newport Army Depot.

In accordance with Indiana Survey Standards as defined in the Indiana Administrative Code (865 IAC 1-12 "rule 12"), the following observations and opinions are submitted regarding the various uncertainties in the locations of the lines and corners established on this survey as a result of:

- a.) Availability and condition of reference monuments.
- b.) Occupation or possession lines.
- c.) Clarity or ambiguity of the record description used and/or adjoiner's description.
- d.) Measurements and Measurement Techniques.

a.) Availability and condition of reference monuments: The record title lines of the USA tracts and their adjoiners that outline the perimeter of the Newport Army Ammunition Plant were established by this surveyor in a prior survey recorded in Document 2010001333. This survey was tied to these reestablished lines and corners per this survey by the following common points:

Point No. 1298: 12 inch by 12 inch stone 6 inches below grade found and accepted as the southwest corner of Section 18, Township 16 North, Range 9 West. Stone was found by an extensive field search for any monumentation near this corner. No references or record surveys were found calling for said stone. Remnants of old fence line were found in some trees east of said stone. A field divide running to the south lines up with the stones location. The edge of a wooded area running north and east from the location of said corner also exists.

Point No. 72: 12 inch stone 12 inches below grade found and accepted as being along the west line of said Section 18. Stone is 3 feet north of a field divide running to the west but is in line with a field divide running to the south. Per the record description for the USA property taken in Deed Record 62 Page 284, this corner would be the northeast corner of a 40 acre tract excepted from the south end of a 149 acre tract.

Point No. 73: 1 inch iron pipe bent found in the centerline of County Road 50 West. Said monument is called out as NPC-018 in the 1991 survey report for the Newport Ammunition Plant boundary retracement by the US Army. Origin of said monument is unknown. Its location was accepted due its found position being in agreement with the existing lines of occupation. Per the record description for the USA property taken in Deed Record 62 Page 284, this corner would be the northwest corner of a 40 acre tract excepted from the south end of a 149 acre tract.

b.) Occupation or possession lines are notes as follows: the boundary lines of the survey tract are at a location picked by the Army and fall within the existing Newport Army Depot facility.

c.) There are no apparent discrepancies in the record description for the survey tract.

d.) This survey was conducted as a Rural Survey as defined in 865 IAC 1-12(d)(1). Real time GPS surveying equipment was used to make the necessary measurements for this original survey.

As a result of the above observations, it is my opinion that the uncertainties in the location of the lines and corners established in this survey are as follows:

- Due to record calls compared to surveyed measurements: none
- Due to Relative Positional Accuracy: 0.26 feet plus 200 parts per million
- Due to random errors in measurements: 0.07 feet

Affirmation

In accordance with IC 36-2-7.5-5(a), I affirm, under the penalties for perjury, that I have taken reasonable care to redact each Social Security number in this document, unless required by law.

Respectfully prepared by,

Kevin J. Hennessy

Kevin J. Hennessy, LS 20200026
October 19th, 2010



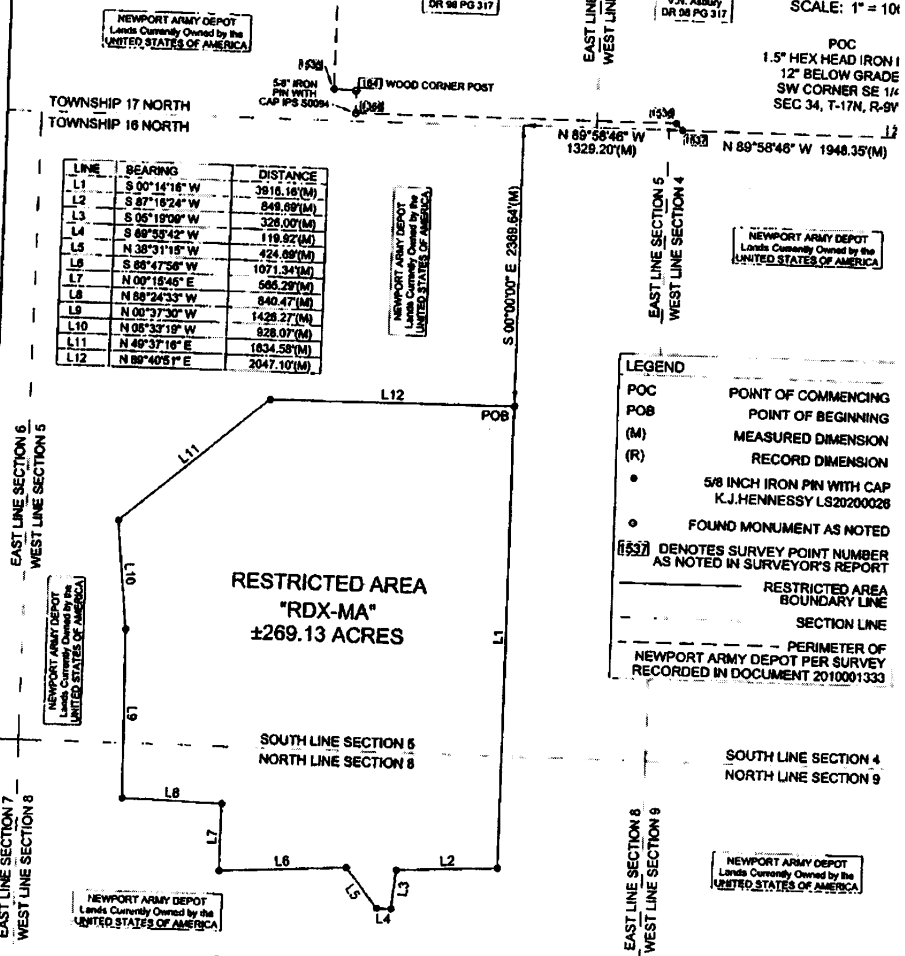
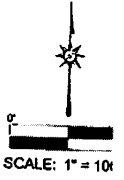
PLAT OF ORIGINAL SURVEY		
Part of the West Half of Section 18, Township 16 North, Range 9 West, and Part of the East Half of Section 22, Township 16 North, Range 10 West, North of the Harrison Boundary Line, Vermillion Township, Vermillion County, IN		
Job No. 2010047	File 10-047 Newport ERC ENT-8G.dwg	Page 2 OF 2
Drawn by KJH	Date 10-19-10	Scale 1" = 400'



6065 South 50 West
Fort Branch, IN 47504
Phone: (812) 753-5811
Fax: (812) 753-1559
E-Mail: hennessy@h-survey.com

Part of Section 5 and Part of Section 8, Township 16 North, Range 9 West,
Vermillion Township, Vermillion County, Indiana

NOTES
 BEARINGS ARE BASED ON GRID NORTH NAD 83
 INDIANA WEST ZONE PER REAL TIME GPS
 OBSERVATIONS TAKEN FOR THIS SURVEY. ALL
 DISTANCES SHOWN ARE GROUND DISTANCES.
 MULTIPLY BY 0.99985019 TO OBTAIN GRID
 DISTANCES. THIS PLAT IS INCOMPLETE WITHOUT
 THE ASSOCIATED SURVEYOR'S REPORT.



LINE	BEARING	DISTANCE
L1	S 00°14'16" W	3918.18(M)
L2	S 87°16'24" W	848.68(M)
L3	S 05°19'09" W	328.00(M)
L4	S 68°53'42" W	119.92(M)
L5	N 38°31'15" W	424.69(M)
L6	S 88°47'56" W	1071.34(M)
L7	N 00°18'46" E	665.29(M)
L8	N 88°24'33" W	840.47(M)
L9	N 00°37'30" W	1428.27(M)
L10	N 05°33'19" W	828.07(M)
L11	N 49°37'16" E	1834.58(M)
L12	N 89°40'51" E	2047.10(M)

LEGEND
 POC POINT OF COMMENCING
 POB POINT OF BEGINNING
 (M) MEASURED DIMENSION
 (R) RECORD DIMENSION
 • 5/8 INCH IRON PIN WITH CAP
 K.J.HENNESSY LS20200026
 ○ FOUND MONUMENT AS NOTED
 [1557] DENOTES SURVEY POINT NUMBER
 AS NOTED IN SURVEYOR'S REPORT
 --- RESTRICTED AREA
 --- BOUNDARY LINE
 --- SECTION LINE
 --- PERIMETER OF
 NEWPORT ARMY DEPOT PER SURVEY
 RECORDED IN DOCUMENT 2010001333

Certification

I, Kevin J. Hennessy, an Indiana Registered Land Surveyor, do hereby certify that to the best of my information, knowledge and belief, the data shown herein and the information given in the report is true and correct and represents a survey performed in accordance with Title 865 IAC 1-12 completed under my direct supervision on October 19th, 2010.

Kevin J. Hennessy

Kevin J. Hennessy, LS 20200026



PLAT OF ORIGINAL SURVEY		
Part of Section 5 and Part of Section 8, in Township 16 North, Range 9 West, Vermillion Township, Vermillion County, Indiana		
A.P. No.:	File:	Page:
2010046	10-046 Newport ERC RDX-MA.dwg	1 OF 3
Drawn by:	D. Ac:	Scale:
KJH	10-18-10	1" = 1000'

HENNESSY SURVEYING
 4425 South 50 West
 Fort Branch, IN 47648
 Phone: (812) 753-5341
 Fax: (812) 753-4169
 Email: hennessy@henss.com

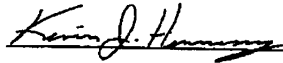
SURVEY DESCRIPTION

Part of Section 5 and Part of Section 8, Township 16 North, Range 9 West, Vermillion Township, Vermillion County, Indiana, and more particularly described as follows:

Commencing at a 1.5 inch hex head iron pin found at the southwest corner of the Southeast Quarter of Section 34, Township 17 North, Range 9 West; thence North 89 degrees 58 minutes 46 seconds West along the north boundary of the Newport Army Depot 1948.35 feet to a found 5/8 inch iron pin with cap stamped "K.J. HENNESSY LS20200026", herein called monument; thence continue North 89 degrees 58 minutes 46 seconds West 1329.20 feet; thence South 00 degrees 00 minutes 00 second East 2369.64 feet to a monument set at the Point of Beginning of the following described tract; thence South 00 degrees 14 minutes 16 seconds West 3916.16 feet to a set monument; thence South 87 degrees 16 minutes 24 seconds West 849.89 feet to a set monument; thence South 05 degrees 19 minutes 09 seconds West 326.00 feet to a set monument; thence South 89 degrees 55 minutes 42 seconds West 119.92 feet to a set monument; thence North 38 degrees 31 minutes 15 seconds West 424.69 feet to a set monument; thence South 86 degrees 47 minutes 56 seconds West 1071.34 feet to a set monument; thence North 00 degrees 15 minutes 45 seconds East 565.29 feet to a set monument; thence North 88 degrees 24 minutes 33 seconds West 840.47 feet to a set monument; thence North 00 degrees 37 minutes 30 seconds West 1426.27 feet to a set monument; thence North 05 degrees 33 minutes 19 seconds West 928.07 feet to a set monument; thence North 49 degrees 37 minutes 16 seconds East 1634.58 feet to a set monument; thence North 89 degrees 40 minutes 51 seconds East 2047.10 feet to the Point of Beginning, containing 269.13 acres more or less.

Subject to any and all easements, agreements, and restrictions of record.

Respectfully prepared by,



Kevin J. Hennessy, LS 20200026
October 19th, 2010



PLAT OF ORIGINAL SURVEY			
Part of Section 5 and Part of Section 8, in Township 16 North, Range 9 West, Vermillion Township, Vermillion County, Indiana			
Job No.	File	Page	
2010046	10-016 Newport ERC RDV-MA, Jem	2 OF 3	
Drawn by	Date	Scale	
KJH	10-19-10	1" = 1000'	



8263 South 90 West
P.O. Box 101, IN 47546
Phone (317) 753-1041
Fax (317) 753-4581
E-Mail: khennessy@henss.com

C 1 N

SURVEYOR'S REPORT

The purpose of this original survey is to monument and describe a 268.13 acre survey tract as shown on the Survey Plat. The survey tract is located in Section 5 and Section 8 in Township 16 North, Range 9 West, Vermillion Township, Vermillion County, Indiana, and is a part of the lands currently owned by the USA that are a part of the Newport Army Depot.

In accordance with Indiana Survey Standards as defined in the Indiana Administrative Code (865 IAC 1-12 "rule 12"), the following observations and opinions are submitted regarding the various uncertainties in the locations of the lines and corners established on this survey as a result of:

- a.) Availability and condition of reference monuments.
- b.) Occupation or possession lines.
- c.) Clarity or ambiguity of the record description used and/or adjoining's description.
- d.) Measurements and Measurement Techniques.

a.) Availability and condition of reference monuments: The record title lines of the USA tracts and their adjoiningers that outline the perimeter of the Newport Army Ammunition Plant were established by this surveyor in a prior survey recorded in Document 2010001333. This survey was tied to these reestablished lines and corners per this survey by the following common points:

Point 1534: Set monument along the north line of the South Half of the Southeast Quarter of Section 33 in an old road bed. Crowley had set an iron pipe at this corner as referenced in the survey by Bledsoe Tapp & Co., Inc. recorded in Plat Book 2 Page 26. The iron pipe was found disturbed and laying on its side 0.44 feet east and 0.10 feet south of the set monument. The 1991 survey report for the Newport Ammunition Plant boundary retracement by the US Army calls for a 60 penny nail in the centerline of the old road bed at this corner. Said nail was not found per this survey and the monument set this survey replacing the Crowley iron pipe is west of the centerline by 9.88 feet. After reviewing the record title call for this line, Deed Record 82 Page 582, said line is called out as being "along the road" not specifically stating along the centerline.

Point 1535: Set monument in an old road bed at a record distance of 186.00 feet from a wood corner post at Point 164 in line with an old fence line running from Point 164 to Point 1535. The 186.00 feet record distance is called out in Deed Record 82 Page 422 and Deed Record 98 Page 317.

Point 164: Wood corner post found and accepted as an east property corner as called for in Deed Record 82 Page 422. Its location was accepted due to being in agreement with the existing lines of occupation (old fence line running to the west and south). Wood corner post is called out as a corner of the adjoining Asbury tract described in Deed Record 98 Page 317 in a survey prepared by Charles J. Becher recorded in Document 200800580.

Point 1368: 5/8 inch iron pin with cap IPS S0094 found 20 foot north of the Newport Depot perimeter chain link fence line. Said iron was set by Charles J. Becher in a survey recorded in Document 200600580.

Point 1536 and 1537: Set monuments at a 20 foot offset from the existing Newport Depot perimeter chain link fence line. The adjoining Asbury tract described and recorded in Deed Record 98 Page 317 excepts all that portion of their described tract south of a chain link fence and also a strip of land 20 feet in width adjacent to the north side of said chain link fence.

Point 27: 1.5 inch hex head iron pin 12 inches below grade found at the southwest corner of the Southeast Quarter of Section 34. Said monument is called out as NPC-054B in the 1991 survey report for the Newport Ammunition Plant boundary retracement by the US Army. The hex head iron is also called out as said corner in the survey by Bledsoe Tapp & Co., Inc. recorded in Plat Book 2 Page 26. Said iron is located on the south side of County Road 100 South.

b.) Occupation or possession lines are notes as follows: the boundary lines of the survey tract are at a location picked by the Army and fall within the existing Newport Army Depot facility.

c.) There are no apparent discrepancies in the record description for the survey tract.

d.) This survey was conducted as a Rural Survey as defined in 865 IAC 1-12 7(d)(1). Real time GPS surveying equipment was used to make the necessary measurements for this original survey.

As a result of the above observations, it is my opinion that the uncertainties in the location of the lines and corners established in this survey are as follows:

- Due to record calls compared to surveyed measurements: none
- Due to Relative Positional Accuracy: 0.26 feet plus 200 parts per million
- Due to random errors in measurements: 0.07 feet

Affirmation

In accordance with IC 36-2-7.5-5(a), I affirm, under the penalties for perjury, that I have taken reasonable care to redact each Social Security number in this document, unless required by law.

Respectfully prepared by,

Kevin J. Hennessy

Kevin J. Hennessy, LS 20200026
October 19th, 2010

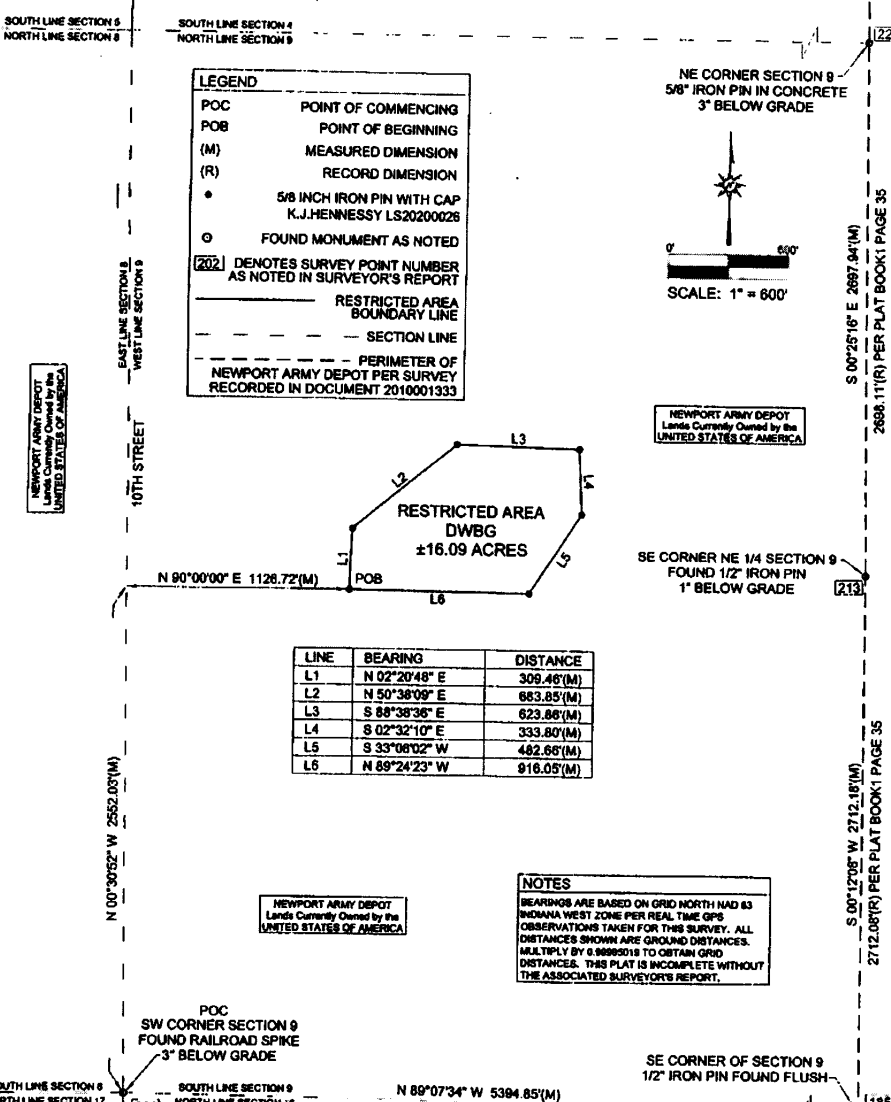


PLAT OF ORIGINAL SURVEY			
Part of Section 5 and Part of Section 8, in Township 16 North, Range 9 West, Vermillion Township, Vermillion County, Indiana			
Job No.	File	Page	J OF J
2010-16	10-016 Newport ERC RDY-MA.dwg	1	1
Drawn by: KJH	Date: 10-19-10	Scale:	1" = 100ft



6085 South 50 West
Fort Branch, IN 47644
Phone: (317) 753-5941
Fax: (317) 753-1532
E-Mail: khennessy@hennessysurveying.com

Plat of Original Survey
 Part of the West Half of Section 9, Township 16 North, Range 9 West,
 Vermillion Township, Vermillion County, Indiana



LEGEND

POC POINT OF COMMENCING
 POB POINT OF BEGINNING
 (M) MEASURED DIMENSION
 (R) RECORD DIMENSION
 • 5/8 INCH IRON PIN WITH CAP
 K.J.HENNESSY LS20200026
 ○ FOUND MONUMENT AS NOTED
 [202] DENOTES SURVEY POINT NUMBER
 AS NOTED IN SURVEYOR'S REPORT
 — RESTRICTED AREA
 BOUNDARY LINE
 - - - SECTION LINE
 - - - PERIMETER OF
 NEWPORT ARMY DEPOT PER SURVEY
 RECORDED IN DOCUMENT 2010001333

LINE	BEARING	DISTANCE
L1	N 02°20'48" E	309.46'(M)
L2	N 50°38'09" E	653.85'(M)
L3	S 88°38'38" E	623.86'(M)
L4	S 02°32'10" E	333.80'(M)
L5	S 33°08'02" W	462.85'(M)
L6	N 89°24'23" W	918.05'(M)

NOTES

BEARINGS ARE BASED ON GRID NORTH NAD 83
 INDIANA WEST ZONE PER REAL TIME GPS
 OBSERVATIONS TAKEN FOR THIS SURVEY. ALL
 DISTANCES SHOWN ARE GROUND DISTANCES.
 MULTIPLY BY 0.99985018 TO OBTAIN GRID
 DISTANCES. THIS PLAT IS INCOMPLETE WITHOUT
 THE ASSOCIATED SURVEYOR'S REPORT.

NEWPORT ARMY DEPOT
 Lands Currently Owned by the
 UNITED STATES OF AMERICA

Certification
 I, Kevin J. Hennessy, an Indiana Registered Land Surveyor, do hereby certify that to the best of my information, knowledge and belief, the data shown herein and the information given in the report is true and correct and represents a survey performed in accordance with Title 865 IAC 1-12 completed under my direct supervision on October 21st, 2010.

Kevin J. Hennessy

Kevin J. Hennessy, LS 20200026



PLAT OF ORIGINAL SURVEY Part of the West Half of Section 9, Township 16 North, Range 9 West, Vermillion Township, Vermillion County, IN		
Job No. 2010055	File: 10-055 Newport ERC DWBG.dwg	Page: 1 OF 2
Drawn by: JAH	Date: 10-21-10	Scale: AS SHOWN



6085 South 50 West
 Fort Branch, IN 47538
 Phone: (812) 753-5941
 Fax: (812) 753-4580
 E-Mail: Hennessy@h-surveying.com

2-2

SURVEY DESCRIPTION

Part of the West Half of Section 9, Township 16 North, Range 9 West, Vermillion Township, Vermillion County, Indiana, and more particularly described as follows:

Commencing at a railroad spike found at the southwest corner of said Section 9; thence North 00 degrees 30 minutes 52 seconds West 2552.03 feet; thence North 90 degrees 00 minutes 00 seconds East 1126.72 feet to a 5/8 inch iron pin with cap stamped "K.J. HENNESSY LS20200026", herein called monument, set at the Point of Beginning of the following described tract; thence North 02 degrees 20 minutes 48 seconds East 309.46 feet to a set monument; thence North 50 degrees 38 minutes 09 seconds East 683.85 feet to a set monument; thence South 88 degrees 38 minutes 36 seconds East 623.86 feet to a set monument; thence South 02 degrees 32 minutes 10 seconds East 333.80 feet to a set monument; thence South 33 degrees 08 minutes 02 seconds West 482.66 feet to a set monument; thence North 89 degrees 24 minutes 23 seconds West 916.05 feet to the Point of Beginning, containing 16.09 acres more or less.

Subject to any and all easements, agreements, and restrictions of record.

SURVEYOR'S REPORT

The purpose of this original survey is to monument and describe a 16.09 acre tract as shown on the Survey Plat. The survey tract is located in the West Half of Section 9, Township 16 North, Range 9 West in Vermillion Township, Vermillion County, Indiana, and is a part of the lands currently owned by the USA that are a part of the Newport Army Depot.

In accordance with Indiana Survey Standards as defined in the Indiana Administrative Code (865 IAC 1-12 "rule 12"), the following observations and opinions are submitted regarding the various uncertainties in the locations of the lines and corners established on this survey as a result of:

- a.) Availability and condition of reference monuments.
- b.) Occupation or possession lines.
- c.) Clarity or ambiguity of the record description used and/or adjoiner's description.
- d.) Measurements and Measurement Techniques.

a.) Availability and condition of reference monuments: The record title lines of the USA tracts and their adjoiners that outline the perimeter of the Newport Army Ammunition Plant were established by this surveyor in a prior survey recorded in Document 2010001333. This survey was tied to these reestablished lines and corners per this survey by the following common points:

Point No. 221: 5/8 inch iron pin in concrete 3 inches below grade found at the southeast corner of Section 4. This monument is referenced in the Vermillion County Surveyor Records, in a survey by Schneider Engineering recorded in Plat Book 1 Page 75, and in a survey by Robert L. McClintock recorded in Plat Book 1 Page 35.

Point No. 213: 1/2 inch iron pin 1 inch below grade found at the southeast corner of the Northeast Quarter of Section 9 referenced in the Vermillion County Surveyor Records, in a survey by Schneider Engineering recorded in Plat Book 1 Page 75, and in a survey by Robert L. McClintock recorded in Plat Book 1 Page 35.

Point No. 185: 1/2 inch iron pin found at the southeast corner of the Section 9 referenced in the Vermillion County Surveyor Records, in a survey by Schneider Engineering recorded in Plat Book 1 Page 75, and in a survey by Robert L. McClintock recorded in Plat Book 1 Page 35.

Point 202: Railroad spike 3 inches below grade found and accepted as the southwest corner of Section 9, origin of said monument is unknown. The railroad spike was found at the intersection of a road running north and south with a road running east and west inside the perimeter of the Newport Army Depot. It was determined that this road intersection is at a location that represents the original road intersection before the Depot and was found to be the best evidence of said section corner.

b.) Occupation or possession lines are notes as follows: the boundary lines of the survey tract are at a location picked by the Army and fall within the existing Newport Army Depot facility.

c.) There are no apparent discrepancies in the record description for the survey tract.

d.) This survey was conducted as a Rural Survey as defined in 865 IAC 1-12-7(d)(1). Real time GPS surveying equipment was used to make the necessary measurements for this original survey.

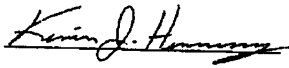
As a result of the above observations, it is my opinion that the uncertainties in the location of the lines and corners established in this survey are as follows:

- Due to record calls compared to surveyed measurements: none
- Due to Relative Positional Accuracy: 0.26 feet plus 200 parts per million
- Due to random errors in measurements: 0.07 feet

Affirmation

In accordance with IC 38-2-7.5-5(a), I affirm, under the penalties for perjury, that I have taken reasonable care to redact each Social Security number in this document, unless required by law.

Respectfully prepared by,



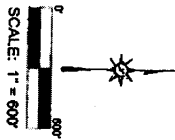

Kevin J. Hennessy, LS 20200026
October 21st, 2010

PLAT OF ORIGINAL SURVEY Part of the West Half of Section 9, Township 16 North, Range 9 West, Vermillion Township, Vermillion County, IN			
Job No. 2010055	File 10-055 Newport ERC DWBG.dwg	Page 2 OF 2	
Drawn by KJH	Date 10-21-10	Scale 1" = 400'	

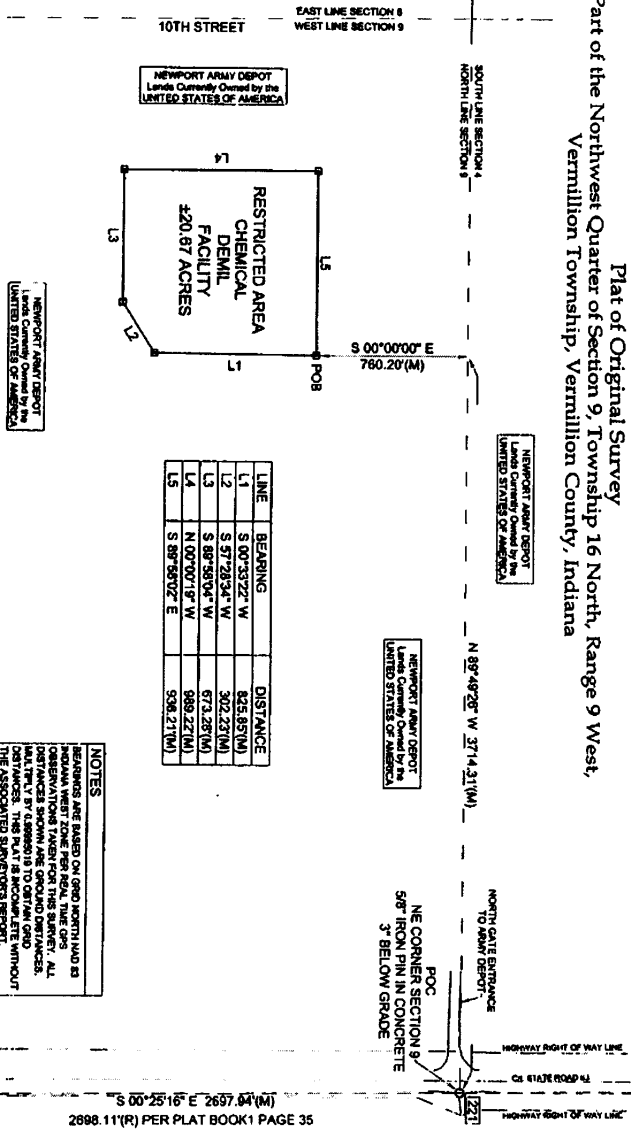


2025 South 50 112nd
Fort Branch, IN 47640
Phone: (812) 753-5941
Cell: (812) 753-4559
Email: hennessy@hennessysurveying.com

Plat of Original Survey
 Part of the Northwest Quarter of Section 9, Township 16 North, Range 9 West,
 Vermillion Township, Vermillion County, Indiana



LEGEND	POINT OF COMMENCING
POB	POINT OF BEGINNING
(M)	MEASURED DIMENSION
(R)	RECORD DIMENSION
8	CHAIN LINK FENCE CORNER
9	FOUND MONUMENT AS NOTED
221	DESIGATES SURVEY POINT NUMBER AS NOTED IN SURVEYOR'S REPORT
---	RESTRICTED AREA BOUNDARY LINE
---	SECTION LINE
---	PERMETER OF NEWPORT ARMY DEPOT SURVEY RECORDED IN DOCUMENT 2010001933



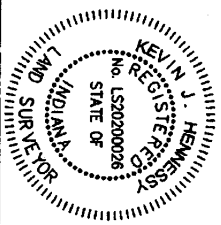
LINE	BEARING	DISTANCE
L1	S 00°33'27\" W	825.85(M)
L2	S 87°28'24\" W	302.23(M)
L3	S 89°58'04\" W	673.28(M)
L4	N 00°00'19\" W	989.22(M)
L5	S 89°58'02\" E	936.21(M)

NOTES
 BEARINGS ARE BASED ON GRID NORTH AND AS OBSERVATIONS WERE TAKEN ON THE GROUND. ALL DISTANCES SHOWN ARE GROUND DISTANCES. ALL LINES ARE 1/2\" (12.5MM) TO 0.75\" (19MM) GRADE UNLESS OTHERWISE NOTED.
 THIS PLAT IS INCOMPLETE WITHOUT THE RESPECTIVE SECTION CORNER MONUMENTS.

SE CORNER NE 1/4 SECTION 9
 FOUND 1/2\" IRON PIN
 1\" BELOW GRADE

Certification
 I, Kevin J. Hennessy, an Indiana Registered Land Surveyor, do hereby certify that to the best of my information, knowledge and belief, the data shown herein and the information given in the report is true and correct and represents a survey performed in accordance with Title 36S IAC 1-12 completed under my direct supervision on October 20th, 2010.

Kevin J. Hennessy
 Kevin J. Hennessy, L.S. 202000026



PLAT OF ORIGINAL SURVEY
 Part of the Northwest Quarter of Section 9,
 in Township 16 North, Range 9 West,
 Vermillion Township, Vermillion County, Indiana

Job No. 201004
 Date 10-28-10
 File 10-28-10
 Date 10-28-10
 Sheet 1 OF 2
 Scale 1\" = 600'



SURVEY DESCRIPTION

Part of the Northwest Quarter of Section 9, Township 16 North, Range 9 West, Vermillion Township, Vermillion County, Indiana, and more particularly described as follows:

Commencing at a 5/8 inch iron pin in concrete found at the northeast corner of said Section 9; thence North 89 degrees 49 minutes 26 seconds West 3714.31 feet; thence South 00 degrees 00 minutes 00 seconds East 760.20 feet to a chain link fence corner at the Point of Beginning of the following described tract; thence South 00 degrees 33 minutes 22 seconds West 825.85 feet to a chain link fence corner; thence South 57 degrees 28 minutes 34 seconds West 302.23 feet to a chain link fence corner; thence South 89 degrees 58 minutes 04 seconds West 673.28 feet to a chain link fence corner; thence North 00 degrees 00 minutes 19 seconds West 989.22 feet to a chain link fence corner; thence South 89 degrees 58 minutes 02 seconds East 936.21 feet to the Point of Beginning, containing 20.67 acres more or less.

Subject to any and all easements, agreements, and restrictions of record.

SURVEYOR'S REPORT

The purpose of this original survey is to monument and describe a 20.67 acre tract as shown on the Survey Plat. The survey tract is located in the Northwest Quarter of Section 9, Township 16 North, Range 9 West in Vermillion Township, Vermillion County, Indiana, and is a part of the lands currently owned by the USA that are a part of the Newport Army Depot.

In accordance with Indiana Survey Standards as defined in the Indiana Administrative Code (865 IAC 1-12 "rule 12"), the following observations and opinions are submitted regarding the various uncertainties in the locations of the lines and corners established on this survey as a result of:

- a.) Availability and condition of reference monuments.
- b.) Occupation or possession lines.
- c.) Clarity or ambiguity of the record description used and/or adjoining's description.
- d.) Measurements and Measurement Techniques.

a.) Availability and condition of reference monuments: The record title lines of the USA tracts and their adjoiners that outline the perimeter of the Newport Army Ammunition Plant were established by this surveyor in a prior survey recorded in Document 2010001333. This survey was tied to these reestablished lines and corners per this survey by the following common points:

Point No. 221: 5/8 inch iron pin in concrete 3 inches below grade found at the northeast corner of Section 9. This monument is referenced in the Vermillion County Surveyor Records, in a survey by Schneider Engineering recorded in Plat Book 1 Page 75, and in a survey by Robert L. McClintock recorded in Plat Book 1 Page 35.

Point No. 213: 1/2 inch iron pin 1 inch below grade found at the southeast corner of the Northeast Quarter of Section 9 referenced in the Vermillion County Surveyor Records, in a survey by Schneider Engineering recorded in Plat Book 1 Page 75, and in a survey by Robert L. McClintock recorded in Plat Book 1 Page 35.

b.) Occupation or possession lines are notes as follows: the boundary lines of the survey tract are at a location picked by the Army and fall within the existing Newport Army Depot facility.

c.) There are no apparent discrepancies in the record description for the survey tract.

d.) This survey was conducted as a Rural Survey as defined in 865 IAC 1 12 7(d)(1). Real time GPS surveying equipment was used to make the necessary measurements for this original survey.

As a result of the above observations, it is my opinion that the uncertainties in the location of the lines and corners established in this survey are as follows:

- Due to record calls compared to surveyed measurements: none
- Due to Relative Positional Accuracy: 0.26 feet plus 200 parts per million
- Due to random errors in measurements: 0.07 feet

Affirmation

In accordance with IC 36-2-7.5-5(a), I affirm, under the penalties for perjury, that I have taken reasonable care to redact each Social Security number in this document, unless required by law.


Respectfully prepared by,

Kevin J. Hennessy

Kevin J. Hennessy, LS 20200026
October 20th, 2010

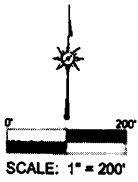


PLAT OF ORIGINAL SURVEY		
Part of the Northwest Quarter of Section 9, in Township 16 North, Range 9 West, Vermillion Township, Vermillion County, Indiana		
Job No. 2010053	File: 19-053 Newport ERC CDF.dwg	Page: 2 OF 2
Drawn by KJH	Date: 10-20-10	Scale: 1" = 600'



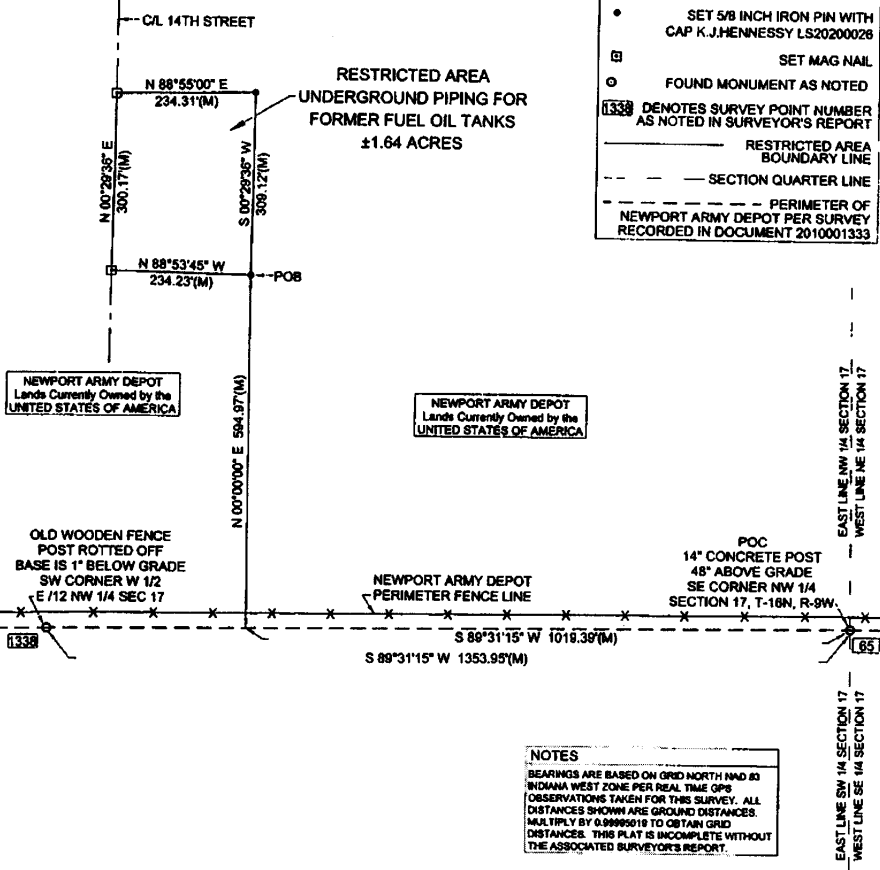
6065 South 50 Street
Fort Branch, IN 47542
Phone: (812) 753-5501
Fax: (812) 753-5580
E-Mail: hennessy@hennessy-surveying.com

Plat of Original Survey
 Part of the Northwest Quarter of Section 17, Township 16 North, Range 9 West,
 Vermillion Township, Vermillion County, Indiana



NEWPORT ARMY DEPOT
 Lands Currently Owned by the
 UNITED STATES OF AMERICA

LEGEND	
POC	POINT OF COMMENCING
POB	POINT OF BEGINNING
(M)	MEASURED DIMENSION
(R)	RECORD DIMENSION
•	SET 5/8 INCH IRON PIN WITH CAP K.J.HENNESSY LS20200026
⊞	SET MAG NAIL
○	FOUND MONUMENT AS NOTED
1338	DENOTES SURVEY POINT NUMBER AS NOTED IN SURVEYOR'S REPORT
---	RESTRICTED AREA BOUNDARY LINE
- - - -	SECTION QUARTER LINE
- - - -	PERIMETER OF NEWPORT ARMY DEPOT PER SURVEY RECORDED IN DOCUMENT 2010001333



NOTES
 BEARINGS ARE BASED ON GRID NORTH NAD 83
 INDIANA WEST ZONE PER REAL TIME GPS
 OBSERVATIONS TAKEN FOR THIS SURVEY. ALL
 DISTANCES SHOWN ARE GROUND DISTANCES.
 MULTIPLY BY 0.99995619 TO OBTAIN GRID
 DISTANCES. THIS PLAT IS INCOMPLETE WITHOUT
 THE ASSOCIATED SURVEYOR'S REPORT.

Certification

I, Kevin J. Hennessy, an Indiana Registered Land Surveyor, do hereby certify that to the best of my information, knowledge and belief, the data shown herein and the information given in the report is true and correct and represents a survey performed in accordance with Title 865 IAC 1-12 completed under my direct supervision on October 18th, 2010.

Kevin J. Hennessy

Kevin J. Hennessy, LS 20200026



PLAT OF ORIGINAL SURVEY Part of the Northwest Quarter of Section 17, in Township 16 North, Range 9 West, Vermillion Township, Vermillion County, Indiana		
Job No. 2010008	File: 10-038 Newport ERC UPPFOT.dwg	Page: 1 OF 2
Drawn by:	Date:	Scale:



8035 South 30 West
 Fort Branch, IN 47648
 Phone: (812) 753-5911
 Fax: (812) 753-4539
 E-Mail: Hennessy@sh-co.net

1-4

SURVEY DESCRIPTION

Part of the Northwest Quarter of Section 17, Township 16 North, Range 9 West, Vermillion Township, Vermillion County, Indiana, and more particularly described as follows:

Commencing at a 14 inch concrete post 48 inches above grade found at the southeast corner of said Northwest Quarter; thence South 89 degrees 31 minutes 15 seconds West along the south line of said Northwest Quarter 1019.39 feet; thence North 00 degrees 00 minutes 00 seconds East 584.97 feet to a 5/8 inch iron pin with cap stamped "K.J. HENNESSY LS20200026", herein called monument, set at the Point of Beginning of the following described tract; thence North 88 degrees 53 minutes 45 seconds West 234.23 feet to a set mag nail; thence North 00 degrees 29 minutes 36 seconds East 300.17 feet to a set mag nail; thence North 88 degrees 55 minutes 00 seconds East 234.31 feet to a set monument; thence South 00 degrees 29 minutes 36 seconds West 309.12 feet to the Point of Beginning, containing 1.64 acres more or less.

Subject to any and all easements, agreements, and restrictions of record.

SURVEYOR'S REPORT

The purpose of this original survey is to monument and describe a 1.64 acre tract as shown on the Survey Plat. The survey tract is located in the Northwest Quarter of Section 17 in Township 16 North, Range 9 West, Vermillion Township, Vermillion County, Indiana, and is a part of the lands currently owned by the USA that are a part of the Newport Army Depot.

In accordance with Indiana Survey Standards as defined in the Indiana Administrative Code (865 IAC 1-12 "rule 12"), the following observations and opinions are submitted regarding the various uncertainties in the locations of the lines and corners established on this survey as a result of:

- a.) Availability and condition of reference monuments.
- b.) Occupation or possession lines.
- c.) Clarity or ambiguity of the record description used and/or adjoiner's description.
- d.) Measurements and Measurement Techniques.

a.) Availability and condition of reference monuments: The record title lines of the USA tracts and their adjoiners that outline the perimeter of the Newport Army Ammunition Plant were established by this surveyor in a prior survey recorded in Document 2010001333. This survey was tied to these reestablished lines and corners per this survey by the following common points:

Point No. 65: 14 inch concrete post 48 inches above grade found at the Center of Section 17. This monument is called out as NPC-010 in the 1991 survey report for the Newport Ammunition Plant boundary retracement by the US Army. Origin of said monument is unknown. Its location was accepted due its found location being in line with a field divide running to the east and to the west.

Point No. 1338: Center of an old wooden fence post base 1" below grade marked by a standing T-Post found and accepted as the southwest corner of the West Half of the East Half of the Northwest Quarter of Section 17. Its location was accepted due its found location being in line with a field divide running to the south.

b.) Occupation or possession lines are notes as follows: the boundary lines of the survey tract are at a location picked by the Army and fall within the existing Newport Army Depot facility. The west line of the survey tract is along the centerline of 14th Street.

c.) There are no apparent discrepancies in the record description for the survey tract.

d.) This survey was conducted as a Rural Survey as defined in 865 IAC 1-12-7(d)(1). Real time GPS surveying equipment was used to make the necessary measurements for this original survey.

As a result of the above observations, it is my opinion that the uncertainties in the location of the lines and corners established in this survey are as follows:

- Due to record calls compared to surveyed measurements: none
- Due to Relative Positional Accuracy: 0.26 feet plus 200 parts per million
- Due to random errors in measurements: 0.07 feet

Affirmation

In accordance with IC 36-2-7.5-5(a), I affirm, under the penalties for perjury, that I have taken reasonable care to redact each Social Security number in this document, unless required by law.

Respectfully prepared by,

Kevin J. Hennessy



Kevin J. Hennessy, LS 20200026
October 18th, 2010

SURVEY DESCRIPTIONS AND REPORT Part of Sections 7, 8, 17 and 18 in Township 16 North, Range 9 West, Vermillion Township, Vermillion County, Indiana		
Job No. 2010038	File 10-038 Newport ERC TNY ML.dwg	Page 2 OF 2
Drawn by	Date	Scale



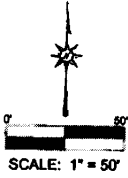
6025 South 90 West
Fort Branch, IN 47508
Phone: (812) 753-5041
Fax: (812) 753-4550
E-Mail: hennessy@hsc-co.net

C-9

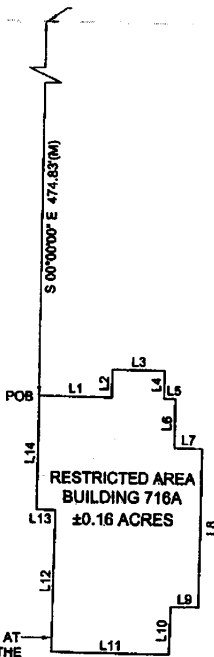
Plat of Original Survey
 Part of the Northwest Quarter of Section 9, Township 16 North, Range 9 West,
 Vermillion Township, Vermillion County, Indiana

SOUTH LINE SECTION 4
 NORTH LINE SECTION 9

N 89°49'26" W 3921.14'(M)



NEWPORT ARMY DEPOT
 Lands Currently Owned by the
 UNITED STATES OF AMERICA



LEGEND	
POC	POINT OF COMMENCING
POB	POINT OF BEGINNING
(M)	MEASURED DIMENSION
(R)	RECORD DIMENSION
o	FOUND MONUMENT AS NOTED
[221]	DENOTES SURVEY POINT NUMBER AS NOTED IN SURVEYOR'S REPORT
---	RESTRICTED AREA BOUNDARY LINE
---	SECTION LINE
---	PERIMETER OF NEWPORT ARMY DEPOT PER SURVEY RECORDED IN DOCUMENT 2010001333

NEWPORT ARMY DEPOT
 Lands Currently Owned by the
 UNITED STATES OF AMERICA

SURVEY LINES ARE AT
 A 3' OFFSET FROM THE
 EXISTING BUILDING

LINE	BEARING	DISTANCE
L1	S 89°25'12" E	30.93'(M)
L2	N 00°18'20" E	11.85'(M)
L3	S 89°29'21" E	22.44'(M)
L4	S 00°16'46" W	11.88'(M)
L5	S 89°25'12" E	4.78'(M)
L6	S 00°26'24" W	20.65'(M)
L7	S 89°33'36" E	11.91'(M)
L8	S 00°26'24" W	67.19'(M)
L9	S 89°38'42" W	11.86'(M)
L10	S 01°03'24" W	20.22'(M)
L11	N 89°22'26" W	50.05'(M)
L12	N 00°18'11" E	60.13'(M)
L13	N 89°03'27" W	7.97'(M)
L14	N 00°36'52" E	48.00'(M)

NOTES
 BEARINGS ARE BASED ON GRID NORTH NAD 83
 INDIANA WEST ZONE PER REAL TIME GPS
 OBSERVATIONS TAKEN FOR THIS SURVEY. ALL
 DISTANCES SHOWN ARE GROUND DISTANCES.
 MULTIPLY BY 0.99995019 TO OBTAIN GRID
 DISTANCES. THIS PLAT IS INCOMPLETE WITHOUT
 THE ASSOCIATED SURVEYOR'S REPORT.

SE CORNER NE 1/4 SECTION 9 o [221]
 FOUND 1/2" IRON PIN
 1" BELOW GRADE

Certification

I, Kevin J. Hennessy, an Indiana Registered Land Surveyor, do hereby certify that to the best of my information, knowledge and belief, the data shown herein and the information given in the report is true and correct and represents a survey performed in accordance with Title 865 IAC 1-12 completed under my direct supervision on October 20th, 2010.

Kevin J. Hennessy

Kevin J. Hennessy, LS 20200026



PLAT OF ORIGINAL SURVEY Part of the Northwest Quarter of Section 9, Township 16 North, Range 9 West, Vermillion Township, Vermillion County, IN		
Job No. 2010050	File: 10-050 Newport ERC BLDG 716A.dwg	Page: 1 OF 2
Drawn by: KJH	Date: 10-20-10	Scale: 1" = 50'



6205 South 50 West
 Fort Branch, IN 47640
 Phone: (812) 733-5041
 Fax: (812) 733-4559
 E-Mail: Hennessy@hsc-co.net

SURVEY DESCRIPTION

Part of the Northwest Quarter of Section 9, Township 16 North, Range 9 West, Vermillion Township, Vermillion County, Indiana, and more particularly described as follows:

Commencing at a 5/8 inch iron pin in concrete found at the northeast corner of said Section 9; thence North 89 degrees 49 minutes 26 seconds West 3921.14 feet; thence South 00 degrees 00 minutes 00 seconds East 474.83 feet to the Point of Beginning of the following described tract; thence South 89 degrees 25 minutes 12 seconds East 30.93 feet; thence North 00 degrees 18 minutes 29 seconds East 11.85 feet; thence South 89 degrees 29 minutes 21 seconds East 22.44 feet; thence South 00 degrees 16 minutes 46 seconds West 11.88 feet; thence South 89 degrees 25 minutes 12 seconds East 4.78 feet; thence South 00 degrees 26 minutes 24 seconds West 20.65 feet; thence South 89 degrees 33 minutes 36 seconds East 11.91 feet; thence South 00 degrees 26 minutes 24 seconds West 67.19 feet; thence South 89 degrees 38 minutes 42 seconds West 11.86 feet; thence South 01 degrees 03 minutes 24 seconds West 20.22 feet; thence North 89 degrees 22 minutes 26 seconds West 50.05 feet; thence North 00 degrees 18 minutes 11 seconds East 60.13 feet; thence North 89 degrees 03 minutes 27 seconds West 7.97 feet; thence North 00 degrees 38 minutes 52 seconds East 48.00 feet to the Point of Beginning, containing 0.16 acres more or less.

Subject to any and all easements, agreements, and restrictions of record.

SURVEYOR'S REPORT

The purpose of this original survey is to monument and describe a 0.16 acre tract as shown on the Survey Plat. The survey tract is located in the Northwest Quarter of Section 9, Township 16 North, Range 9 West in Vermillion Township, Vermillion County, Indiana, and is a part of the lands currently owned by the USA that are a part of the Newport Army Depot.

In accordance with Indiana Survey Standards as defined in the Indiana Administrative Code (865 IAC 1-12 "rule 12"), the following observations and opinions are submitted regarding the various uncertainties in the locations of the lines and corners established on this survey as a result of:

- a.) Availability and condition of reference monuments.
- b.) Occupation or possession lines.
- c.) Clarity or ambiguity of the record description used and/or adjoiner's description.
- d.) Measurements and Measurement Techniques.

a.) Availability and condition of reference monuments: The record title lines of the USA tracts and their adjoiners that outline the perimeter of the Newport Army Ammunition Plant were established by this surveyor in a prior survey recorded in Document 2010001333. This survey was tied to these reestablished lines and corners per this survey by the following common points:

Point No. 221: 5/8 inch iron pin in concrete 3 inches below grade found at the northeast corner of Section 9. This monument is referenced in the Vermillion County Surveyor Records, in a survey by Schneider Engineering recorded in Plat Book 1 Page 75, and in a survey by Robert L. McClintock recorded in Plat Book 1 Page 35.

Point No. 213: 1/2 inch iron pin 1 inch below grade found at the southeast corner of the Northeast Quarter of Section 9 referenced in the Vermillion County Surveyor Records, in a survey by Schneider Engineering recorded in Plat Book 1 Page 75, and in a survey by Robert L. McClintock recorded in Plat Book 1 Page 35.

b.) Occupation or possession lines are notes as follows: the boundary lines of the survey tract are at a location picked by the Army and fall within the existing Newport Army Depot facility.

c.) There are no apparent discrepancies in the record description for the survey tract.

d.) This survey was conducted as a Rural Survey as defined in 865 IAC 1-12-7(d)(1). Real time GPS surveying equipment was used to make the necessary measurements for this original survey.

As a result of the above observations, it is my opinion that the uncertainties in the location of the lines and corners established in this survey are as follows:

- Due to record calls compared to surveyed measurements: none
- Due to Relative Positional Accuracy: 0.28 feet plus 200 parts per million
- Due to random errors in measurements: 0.07 feet

Affirmation

In accordance with IC 36-2-7.5-5(a), I affirm, under the penalties for perjury, that I have taken reasonable care to redact each Social Security number in this document, unless required by law.



Respectfully prepared by,

Kevin J. Hennessy

Kevin J. Hennessy, LS 20200026
October 20th, 2010

PLAT OF ORIGINAL SURVEY		
Part of the Northwest Quarter of Section 9, Township 16 North, Range 9 West, Vermillion Township, Vermillion County, IN		
Job No. 2010058	File 10-050 Newport ERC BLDG 716A.dwg	Page 2 OF 2

6085 South 50 West
Fort Branch, IN 47648
Phone: (812) 753-5941
Fax: (812) 753-4589
E-Mail: kevsurvey@att-net.com

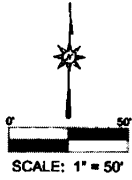
C 4

Plat of Original Survey
 Part of the Northwest Quarter of Section 9, Township 16 North, Range 9 West,
 Vermillion Township, Vermillion County, Indiana

SOUTH LINE SECTION 4
 NORTH LINE SECTION 9

N 89°49'28" W 4072.97'(M)

POC
 NE CORNER SECTION 9
 5/8" IRON PIN IN CONCRETE
 3" BELOW GRADE



NOTES

BEARINGS ARE BASED ON GRID NORTH NAD 83
 INDIANA WEST ZONE PER REAL TIME GPS
 OBSERVATIONS TAKEN FOR THIS SURVEY. ALL
 DISTANCES SHOWN ARE GROUND DISTANCES.
 MULTIPLY BY 0.9999516 TO OBTAIN GRID
 DISTANCES. THIS PLAT IS INCOMPLETE WITHOUT
 THE ASSOCIATED SURVEYOR'S REPORT.

NEWPORT ARMY DEPOT
 Lands Currently Owned by the
 UNITED STATES OF AMERICA

RESTRICTED AREA
 BUILDING 726C
 ±365.9 SQUARE FEET

POB

L4

L1

L2

SURVEY LINES ARE AT
 A 3' OFFSET FROM THE
 EXISTING BUILDING

LINE	BEARING	DISTANCE
L1	S 01°13'38" W	15.26'(M)
L2	N 89°22'57" W	23.84'(M)
L3	N 00°32'49" E	15.32'(M)
L4	S 89°14'00" E	24.02'(M)

NEWPORT ARMY DEPOT
 Lands Currently Owned by the
 UNITED STATES OF AMERICA

LEGEND

- POC POINT OF COMMENCING
- POB POINT OF BEGINNING
- (M) MEASURED DIMENSION
- (R) RECORD DIMENSION
- o FOUND MONUMENT AS NOTED
- [221] DENOTES SURVEY POINT NUMBER AS NOTED IN SURVEYOR'S REPORT
- RESTRICTED AREA BOUNDARY LINE
- SECTION LINE
- PERIMETER OF NEWPORT ARMY DEPOT PER SURVEY RECORDED IN DOCUMENT 2010001333


SE CORNER NE 1/4 SECTION 9 [213]
 FOUND 1/2" IRON PIN
 1" BELOW GRADE

Certification

I, Kevin J. Hennessy, an Indiana Registered Land Surveyor, do hereby certify that to the best of my information, knowledge and belief, the data shown herein and the information given in the report is true and correct and represents a survey performed in accordance with Title 865 IAC 1-12 completed under my direct supervision on October 20th, 2010.

Kevin J. Hennessy

Kevin J. Hennessy, LS 20200026



PLAT OF ORIGINAL SURVEY		
Part of the Northwest Quarter of Section 9, Township 16 North, Range 9 West, Vermillion Township, Vermillion County, IN		
Job No. 2010051	File 10-051 Newport ERC BLDG 726C.dwg	Page 1 OF 2
Drawn by K.J.H.	Date 10-20-10	Scale 1" = 50'



6085 South 50 West
 Fort Branch, IN 47648
 Phone: (812) 753-5811
 Fax: (812) 753-4952
 E-Mail: Hennessy@fso.com

54

SURVEY DESCRIPTION

Part of the Northwest Quarter of Section 9, Township 16 North, Range 9 West, Vermillion Township, Vermillion County, Indiana, and more particularly described as follows:

Commencing at a 5/8 inch iron pin in concrete found at the northeast corner of said Section 9; thence North 89 degrees 49 minutes 26 seconds West 4072.97 feet; thence South 00 degrees 00 minutes 00 seconds East 466.27 feet to the Point of Beginning of the following described tract; thence South 01 degrees 13 minutes 38 seconds West 15.26 feet; thence North 89 degrees 22 minutes 57 seconds West 23.84 feet; thence North 00 degrees 32 minutes 49 seconds East 15.32 feet; thence South 89 degrees 14 minutes 00 seconds East 24.02 feet to the Point of Beginning, containing 365.90 square feet more or less.

Subject to any and all easements, agreements, and restrictions of record.

SURVEYOR'S REPORT

The purpose of this original survey is to monument and describe a tract containing 365.9 square feet as shown on the Survey Plat. The survey tract is located in the Northwest Quarter of Section 9, Township 16 North, Range 9 West in Vermillion Township, Vermillion County, Indiana, and is a part of the lands currently owned by the USA that are a part of the Newport Army Depot.

In accordance with Indiana Survey Standards as defined in the Indiana Administrative Code (865 IAC 1-12 "Rule 12"), the following observations and opinions are submitted regarding the various uncertainties in the locations of the lines and corners established on this survey as a result of:

- a.) Availability and condition of reference monuments.
- b.) Occupation or possession lines.
- c.) Clarity or ambiguity of the record description used and/or adjoining's description.
- d.) Measurements and Measurement Techniques.

a.) Availability and condition of reference monuments: The record title lines of the USA tracts and their adjoiners that outline the perimeter of the Newport Army Ammunition Plant were established by this surveyor in a prior survey recorded in Document 2010001333. This survey was tied to these reestablished lines and corners per this survey by the following common points:

Point No. 221: 5/8 inch iron pin in concrete 3 inches below grade found at the northeast corner of Section 9. This monument is referenced in the Vermillion County Surveyor Records, in a survey by Schneider Engineering recorded in Plat Book 1 Page 75, and in a survey by Robert L. McClintock recorded in Plat Book 1 Page 35.

Point No. 213: 1/2 inch iron pin 1 inch below grade found at the southeast corner of the Northeast Quarter of Section 9 referenced in the Vermillion County Surveyor Records, in a survey by Schneider Engineering recorded in Plat Book 1 Page 75, and in a survey by Robert L. McClintock recorded in Plat Book 1 Page 35.

b.) Occupation or possession lines are notes as follows: the boundary lines of the survey tract are at a location picked by the Army and fall within the existing Newport Army Depot facility.

c.) There are no apparent discrepancies in the record description for the survey tract.

d.) This survey was conducted as a Rural Survey as defined in 865 IAC 1 12 7(d)(1). Real time GPS surveying equipment was used to make the necessary measurements for this original survey.

As a result of the above observations, it is my opinion that the uncertainties in the location of the lines and corners established in this survey are as follows:

- Due to record calls compared to surveyed measurements: none
- Due to Relative Positional Accuracy: 0.26 feet plus 200 parts per million
- Due to random errors in measurements: 0.07 feet

Affirmation

In accordance with IC 36-2-7.5-5(a), I affirm, under the penalties for perjury, that I have taken reasonable care to redact each Social Security number in this document, unless required by law.

Respectfully prepared by,

Kevin J. Hennessy

Kevin J. Hennessy, LS 20200026
October 20th, 2010



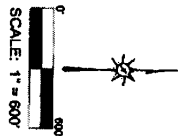
PLAT OF ORIGINAL SURVEY Part of the Northwest Quarter of Section 9, Township 16 North, Range 9 West, Vermillion Township, Vermillion County, IN			
Job No.	File	Page	
2010051	10-051 Newport ERC BLDG 729C.dwg	2 OF 2	
Drawn by:	Date:	Scale:	
K.H	10-20-10	1" = 50'	



6095 South 85 West
Fort Branch, IN 47948
Phone: (812) 753-5341
Fax: (812) 753-4589
E-Mail: Khennessy@hnsur.com

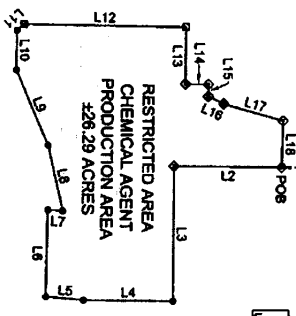
c d

Plat of Original Survey
 Part of the North Half of Section 9, Township 16 North, Range 9 West,
 Vermillion Township, Vermillion County, Indiana



LEGEND	
POC	POINT OF COMMENCING
(M)	POINT OF BEGINNING
(M)	MEASURED DIMENSION
(R)	RECORD DIMENSION
◆	SET 5/8 INCH IRON PIN WITH CAP K.J. HENNESSY LS20200026
◆	SET MAG NAIL
◆	CHAIN LINK FENCE CORNER
◆	FOUND MONUMENT AS NOTED
ⓧ	DENOTES SURVEY POINT NUMBERS AS NOTED IN SURVEYOR'S REPORT
---	RESTRICTED AREA BOUNDARY LINE
---	SECTION LINE
---	PERIMETER OF NEWPORT ARMY DEPOT PER SURVEY RECORDED IN DOCUMENT 2010001333

NOTES
 BEARINGS ARE BASED ON GRID NORTH AND IS CORRECTED FOR MAGNETIC DECLINATION. ALL DISTANCES ARE IN FEET AND INCHES. ALL DISTANCES IN THIS REPORT ARE TO OBTAIN THE PLAT IN ACCORDANCE WITH THE ASSOCIATED SURVEYOR'S REPORT.




LINE	BEARING	DISTANCE
L1	S 00°00'00" E	267.70 (M)
L2	S 00°08'34" W	544.74 (M)
L3	N 89°54'26" E	600.02 (M)
L4	S 00°13'43" W	455.82 (M)
L5	S 04°44'59" W	182.81 (M)
L6	N 89°17'28" W	440.44 (M)
L7	N 03°38'15" E	78.84 (M)
L8	S 76°35'25" W	336.43 (M)
L9	S 66°22'11" W	415.20 (M)
L10	N 89°46'56" W	202.12 (M)
L11	N 40°13'44" W	48.38 (M)
L12	N 00°33'22" E	825.85 (M)
L13	S 88°59'22" E	288.17 (M)
L14	N 00°55'41" E	116.87 (M)
L15	N 89°24'59" E	61.44 (M)
L16	N 24°39'42" E	85.87 (M)
L17	N 15°42'20" E	312.81 (M)
L18	S 88°33'31" E	234.80 (M)

SE CORNER NE 1/4 SECTION 9
 FOUND 1/2" IRON PIN
 1" BELOW GRADE

S 00°25'16" E 2697.94 (M)
 2698.11 (R) PER PLAT BOOK 1 PAGE 35

Certification
 I, Kevin J. Hennessy, an Indiana Registered Land Surveyor, do hereby certify that to the best of my information, knowledge and belief, the data shown herein and the information given in the report is true and correct and represents a survey performed in accordance with Title 36S IAC 1-1-12 completed under my direct supervision on October 20th, 2010.

Kevin J. Hennessy
 Kevin J. Hennessy, LS 20200026



PLAT OF ORIGINAL SURVEY	
Part of the North Half of Section 9, Vermillion Township, Vermillion County, Indiana	
Job No.	2610023
Date	10-20-10
Drawn by	KJH
Scale	1" = 600'
Page	1 OF 2



8985 South 87 West
 Fort Branch, IN 47940
 Phone: (812) 253-5841
 Fax: (812) 253-4388
 Email: hennessy@hns.com

SURVEY DESCRIPTION

Part of the North Half of Section 9, Township 16 North, Range 9 West, Vermillion Township, Vermillion County, Indiana, and more particularly described as follows:

Commencing at a 5/8 inch iron pin in concrete found at the northeast corner of said Section 9; thence North 89 degrees 49 minutes 26 seconds West 3006.57 feet; thence South 00 degrees 00 minutes 00 seconds East 267.70 feet to a mag nail set at the Point of Beginning of the following described tract; thence South 00 degrees 08 minutes 34 seconds West 544.74 feet to a set mag nail; thence North 89 degrees 54 minutes 26 seconds East 680.02 feet to a set 5/8 inch iron pin with cap stamped "K.J. HENNESSY LS20200026", herein called monument; thence South 00 degrees 13 minutes 43 seconds West 455.82 feet to a set monument; thence South 04 degrees 44 minutes 59 seconds West 192.81 feet to a set monument; thence North 89 degrees 17 minutes 26 seconds West 440.44 feet to a set monument; thence North 03 degrees 38 minutes 15 seconds East 76.54 feet to a set monument; thence South 78 degrees 38 minutes 25 seconds West 336.43 feet to a set monument; thence South 68 degrees 22 minutes 11 seconds West 415.20 feet to a set monument; thence North 89 degrees 48 minutes 56 seconds West 202.12 feet to a set monument; thence North 40 degrees 13 minutes 44 seconds West 48.38 feet to a chain link fence corner; thence North 00 degrees 33 minutes 22 seconds East 825.85 feet to a chain link fence corner; thence South 89 degrees 59 minutes 22 seconds East 289.17 feet to a set mag nail; thence North 00 degrees 55 minutes 41 seconds East 116.87 feet to a set mag nail; thence North 89 degrees 34 minutes 59 seconds East 81.44 feet to a set mag nail; thence North 24 degrees 39 minutes 42 seconds East 85.87 feet to a set mag nail; thence North 15 degrees 42 minutes 20 seconds East 312.81 feet to a set mag nail; thence South 88 degrees 33 minutes 31 seconds East 234.80 feet to the Point of Beginning, containing 26.29 acres more or less.

Subject to any and all easements, agreements, and restrictions of record.

SURVEYOR'S REPORT

The purpose of this original survey is to monument and describe a 26.29 acre tract as shown on the Survey Plat. The survey tract is located in the North Half of Section 9, Township 16 North, Range 9 West in Vermillion Township, Vermillion County, Indiana, and is a part of the lands currently owned by the USA that are a part of the Newport Army Depot.

In accordance with Indiana Survey Standards as defined in the Indiana Administrative Code (865 IAC 1-12 "rule 12"), the following observations and opinions are submitted regarding the various uncertainties in the locations of the lines and corners established on this survey as a result of:

- a.) Availability and condition of reference monuments.
- b.) Occupation or possession lines.
- c.) Clarity or ambiguity of the record description used and/or adjoiner's description.
- d.) Measurements and Measurement Techniques.

a.) Availability and condition of reference monuments: The record title lines of the USA tracts and their adjoiners that outline the perimeter of the Newport Army Ammunition Plant were established by this surveyor in a prior survey recorded in Document 2010001333. This survey was tied to these reestablished lines and corners per this survey by the following common points:

Point No. 221: 5/8 inch iron pin in concrete 3 inches below grade found at the northeast corner of Section 9. This monument is referenced in the Vermillion County Surveyor Records, in a survey by Schneider Engineering recorded in Plat Book 1 Page 75, and in a survey by Robert L. McClintock recorded in Plat Book 1 Page 35.

Point No. 213: 1/2 inch iron pin 1 inch below grade found at the southeast corner of the Northeast Quarter of Section 9 referenced in the Vermillion County Surveyor Records, in a survey by Schneider Engineering recorded in Plat Book 1 Page 75, and in a survey by Robert L. McClintock recorded in Plat Book 1 Page 35.

b.) Occupation or possession lines are notes as follows: the boundary lines of the survey tract are at a location picked by the Army and fall within the existing Newport Army Depot facility.

c.) There are no apparent discrepancies in the record description for the survey tract.

d.) This survey was conducted as a Rural Survey as defined in 865 IAC 1-12 7(d)(1). Real time GPS surveying equipment was used to make the necessary measurements for this original survey.

As a result of the above observations, it is my opinion that the uncertainties in the location of the lines and corners established in this survey are as follows:

- Due to record calls compared to surveyed measurements: none
- Due to Relative Positional Accuracy: 0.26 feet plus 200 parts per million
- Due to random errors in measurements: 0.07 feet

Affirmation

In accordance with IC 36-2-7.5-5(a), I affirm, under the penalties for perjury, that I have taken reasonable care to redact each Social Security number in this document, unless required by law.

Respectfully prepared by,

Kevin J. Hennessy



Kevin J. Hennessy, LS 20200026
October 20th, 2010

PLAT OF ORIGINAL SURVEY Part of the North Half of Section 9, in Township 16 North, Range 9 West, Vermillion Township, Vermillion County, Indiana		
Job No. 2010052	File: 10-052 Newport ERC CAPA.dwg	Page: 2 OF 2
Drawn by: KJH	Date: 10-20-10	Scale: 1" = 600'



6085 South 50 West
Fort Branch, IN 47618
Phone: (812) 753-5941
Fax: (812) 753-6389
E-Mail: hennessy@hen-co.com

C 4

Plat of Original Survey
 Part of the West Half of Section 9, Township 16 North, Range 9 West,
 Vermillion Township, Vermillion County, Indiana

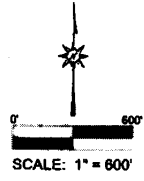
SOUTH LINE SECTION 5
 NORTH LINE SECTION 8

SOUTH LINE SECTION 4
 NORTH LINE SECTION 9

(221)

LEGEND	
POC	POINT OF COMMENCING
POB	POINT OF BEGINNING
(M)	MEASURED DIMENSION
(R)	RECORD DIMENSION
•	5/8 INCH IRON PIN WITH CAP K.J.HENNESSY LS20200026
○	FOUND MONUMENT AS NOTED
(202)	DENOTES SURVEY POINT NUMBER AS NOTED IN SURVEYOR'S REPORT
—	RESTRICTED AREA BOUNDARY LINE
- - -	SECTION LINE
- - -	PERIMETER OF NEWPORT ARMY DEPOT PER SURVEY RECORDED IN DOCUMENT 2010001333

NE CORNER SECTION 9
 5/8" IRON PIN IN CONCRETE
 3" BELOW GRADE

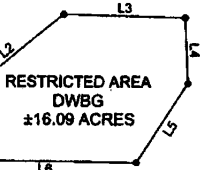


NEWPORT ARMY DEPOT
 Lands Currently Owned by the
 UNITED STATES OF AMERICA

EAST LINE SECTION 1
 WEST LINE SECTION 4
 10TH STREET

NEWPORT ARMY DEPOT
 Lands Currently Owned by the
 UNITED STATES OF AMERICA

S 00°25'15" E 2887.94'(M)
 2686.11'(R) PER PLAT BOOK 1 PAGE 35



SE CORNER NE 1/4 SECTION 9
 FOUND 1/2" IRON PIN
 1" BELOW GRADE (213)

N 80°00'00" E 1126.72'(M)

LINE	BEARING	DISTANCE
L1	N 02°20'48" E	309.48'(M)
L2	N 50°38'09" E	683.85'(M)
L3	S 88°38'36" E	823.88'(M)
L4	S 02°32'10" E	333.80'(M)
L5	S 33°08'02" W	482.66'(M)
L6	N 89°24'23" W	918.05'(M)

N 00°30'52" W 2552.03'(M)

NEWPORT ARMY DEPOT
 Lands Currently Owned by the
 UNITED STATES OF AMERICA

NOTES
 BEARINGS ARE BASED ON GRID NORTH NAD 83
 INDIANA WEST ZONE PER REAL TIME GPS
 OBSERVATIONS TAKEN FOR THIS SURVEY. ALL
 DISTANCES SHOWN ARE GROUND DISTANCES.
 MULTIPLY BY 0.99986019 TO OBTAIN GRID
 DISTANCES. THIS PLAT IS INCOMPLETE WITHOUT
 THE ASSOCIATED SURVEYOR'S REPORT.

S 00°17'08" W 2712.18'(M)
 2712.08'(R) PER PLAT BOOK 1 PAGE 35

POC
 SW CORNER SECTION 9
 FOUND RAILROAD SPIKE
 3" BELOW GRADE (202)

SOUTH LINE SECTION 4
 NORTH LINE SECTION 17

SOUTH LINE SECTION 8
 NORTH LINE SECTION 16

N 89°07'34" W 5394.85'(M)

SE CORNER OF SECTION 9
 1/2" IRON PIN FOUND FLUSH (185)

Certification

I, Kevin J. Hennessy, an Indiana Registered Land Surveyor, do hereby certify that to the best of my information, knowledge and belief, the data shown herein and the information given in the report is true and correct and represents a survey performed in accordance with Title 865 IAC 1-12 completed under my direct supervision on October 21st, 2010.

Kevin J. Hennessy

Kevin J. Hennessy, LS 20200026



PLAT OF ORIGINAL SURVEY		
Part of the West Half of Section 9, Township 16 North, Range 9 West, Vermillion Township, Vermillion County, IN		
Job No. 2010055	File: 10-050 Newport ERC DWBG.dwg	Page: 1 OF 2
Drawn by: KJH	Date: 10-21-10	Scale: 1" = 600'



6085 South 30 West
 Fort Branch, IN 47648
 Phone (812) 753-5941
 Fax (812) 753-4350
 E-Mail: kevin@hennessy-surveying.com

SURVEY DESCRIPTION

Part of the West Half of Section 9, Township 16 North, Range 9 West, Vermillion Township, Vermillion County, Indiana, and more particularly described as follows:

Commencing at a railroad spike found at the southwest corner of said Section 9; thence North 00 degrees 30 minutes 52 seconds West 2552.03 feet; thence North 90 degrees 00 minutes 00 seconds East 1126.72 feet to a 5/8 inch iron pin with cap stamped "K.J. HENNESSY LS20200026", herein called monument, set at the Point of Beginning of the following described tract; thence North 02 degrees 20 minutes 48 seconds East 309.46 feet to a set monument; thence North 50 degrees 38 minutes 09 seconds East 683.85 feet to a set monument; thence South 88 degrees 38 minutes 36 seconds East 623.86 feet to a set monument; thence South 02 degrees 32 minutes 10 seconds East 333.80 feet to a set monument; thence South 33 degrees 08 minutes 02 seconds West 482.66 feet to a set monument; thence North 89 degrees 24 minutes 23 seconds West 916.05 feet to the Point of Beginning, containing 16.09 acres more or less.

Subject to any and all easements, agreements, and restrictions of record.

SURVEYOR'S REPORT

The purpose of this original survey is to monument and describe a 16.09 acre tract as shown on the Survey Plat. The survey tract is located in the West Half of Section 9, Township 16 North, Range 9 West in Vermillion Township, Vermillion County, Indiana, and is a part of the lands currently owned by the USA that are a part of the Newport Army Depot.

In accordance with Indiana Survey Standards as defined in the Indiana Administrative Code (865 IAC 1-12 "rule 12"), the following observations and opinions are submitted regarding the various uncertainties in the locations of the lines and corners established on this survey as a result of:

- a.) Availability and condition of reference monuments.
- b.) Occupation or possession lines.
- c.) Clarity or ambiguity of the record description used and/or adjoining's description.
- d.) Measurements and Measurement Techniques.

a.) Availability and condition of reference monuments: The record title lines of the USA tracts and their adjoiners that outline the perimeter of the Newport Army Ammunition Plant were established by this surveyor in a prior survey recorded in Document 2010001333. This survey was tied to these reestablished lines and corners per this survey by the following common points:

Point No. 221: 5/8 inch iron pin in concrete 3 inches below grade found at the southeast corner of Section 4. This monument is referenced in the Vermillion County Surveyor Records, in a survey by Schneider Engineering recorded in Plat Book 1 Page 75, and in a survey by Robert L. McClintock recorded in Plat Book 1 Page 35.

Point No. 213: 1/2 inch iron pin 1 inch below grade found at the southeast corner of the Northeast Quarter of Section 9 referenced in the Vermillion County Surveyor Records, in a survey by Schneider Engineering recorded in Plat Book 1 Page 75, and in a survey by Robert L. McClintock recorded in Plat Book 1 Page 35.

Point No. 185: 1/2 inch iron pin found at the southeast corner of the Section 9 referenced in the Vermillion County Surveyor Records, in a survey by Schneider Engineering recorded in Plat Book 1 Page 75, and in a survey by Robert L. McClintock recorded in Plat Book 1 Page 35.

Point 202: Railroad spike 3 inches below grade found and accepted as the southwest corner of Section 9, origin of said monument is unknown. The railroad spike was found at the intersection of a road running north and south with a road running east and west inside the perimeter of the Newport Army Depot. It was determined that this road intersection is at a location that represents the original road intersection before the Depot and was found to be the best evidence of said section corner.

b.) Occupation or possession lines are notes as follows: the boundary lines of the survey tract are at a location pliked by the Army and fall within the existing Newport Army Depot facility.

c.) There are no apparent discrepancies in the record description for the survey tract.

d.) This survey was conducted as a Rural Survey as defined in 865 IAC 1-12-7(d)(1). Real time GPS surveying equipment was used to make the necessary measurements for this original survey.

As a result of the above observations, it is my opinion that the uncertainties in the location of the lines and corners established in this survey are as follows:

- Due to record calls compared to surveyed measurements: none
- Due to Relative Positional Accuracy: 0.28 feet plus 200 parts per million
- Due to random errors in measurements: 0.07 feet

Affirmation

In accordance with IC 36-2-7.5-5(a), I affirm, under the penalties for perjury, that I have taken reasonable care to redact each Social Security number in this document, unless required by law.

Respectfully prepared by,

Kevin J. Hennessy

Kevin J. Hennessy, LS 20200026
October 21st, 2010



PLAT OF ORIGINAL SURVEY		
Part of the West Half of Section 9, Township 16 North, Range 9 West, Vermillion Township, Vermillion County, IN		
Job No. 2010055	File: 10-055 Newport ERC DWBG.dwg	Page: 2 OF 2
Drawn by: KJM	Date: 10-21-10	Scale: 1" = 400'



6085 South 50 West
Fort Branch, IN 47618
Phone: (812) 753-5541
Fax: (812) 753-6559
Email: khennessy@h-surveying.com

C.H.

APPENDIX D
ENVIRONMENTAL DATABASE INFORMATION



DATABASE REPORT

Project Property: *Vermillion Rise Mega Park
Vermillion Rise Mega Park
Hillsdale IN 47854*

Project No:

Report Type: *Database Report*

Order No: *20200227198*

Requested by: *Terracon Consultants, Inc.*

Date Completed: *February 28, 2020*

Table of Contents

Table of Contents.....	2
Executive Summary.....	3
Executive Summary: Report Summary.....	4
Executive Summary: Site Report Summary - Project Property.....	7
Executive Summary: Site Report Summary - Surrounding Properties.....	8
Executive Summary: Summary by Data Source.....	11
Map.....	16
Aerial.....	19
Topographic Map.....	20
Detail Report.....	21
Unplottable Summary.....	673
Unplottable Report.....	771
Appendix: Database Descriptions.....	1257
Definitions.....	1266

Notice: IMPORTANT LIMITATIONS and YOUR LIABILITY

Reliance on information in Report: This report DOES NOT replace a full Phase I Environmental Site Assessment but is solely intended to be used as database review of environmental records.

License for use of information in Report: No page of this report can be used without this cover page, this notice and the project property identifier. The information in Report(s) may not be modified or re-sold.

Your Liability for misuse: Using this Service and/or its reports in a manner contrary to this Notice or your agreement will be in breach of copyright and contract and ERIS may obtain damages for such mis-use, including damages caused to third parties, and gives ERIS the right to terminate your account, rescind your license to any previous reports and to bar you from future use of the Service.

No warranty of Accuracy or Liability for ERIS: The information contained in this report has been produced by ERIS Information Inc. ("ERIS") using various sources of information, including information provided by Federal and State government departments. The report applies only to the address and up to the date specified on the cover of this report, and any alterations or deviation from this description will require a new report. This report and the data contained herein does not purport to be and does not constitute a guarantee of the accuracy of the information contained herein and does not constitute a legal opinion nor medical advice. Although ERIS has endeavored to present you with information that is accurate, ERIS disclaims, any and all liability for any errors, omissions, or inaccuracies in such information and data, whether attributable to inadvertence, negligence or otherwise, and for any consequences arising therefrom. Liability on the part of ERIS is limited to the monetary value paid for this report.

Trademark and Copyright: You may not use the ERIS trademarks or attribute any work to ERIS other than as outlined above. This Service and Report (s) are protected by copyright owned by ERIS Information Inc. Copyright in data used in the Service or Report(s) (the "Data") is owned by ERIS or its licensors. The Service, Report(s) and Data may not be copied or reproduced in whole or in any substantial part without prior written consent of ERIS.

Executive Summary

Property Information:

Project Property: *Vermillion Rise Mega Park
Vermillion Rise Mega Park Hillsdale IN 47854*

Project No:

Coordinates:

Latitude: *39.857687*
Longitude: *-87.420152*
UTM Northing: *4,412,046.52*
UTM Easting: *464,061.57*
UTM Zone: *UTM Zone 16S*

Elevation: *648 FT*

Order Information:

Order No: *20200227198*
Date Requested: *February 27, 2020*
Requested by: *Terracon Consultants, Inc.*
Report Type: *Database Report*

Historicals/Products:

Aerial Photographs *Historical Aerials Photographs*
City Directory Search *CD - 2 Street Search*
ERIS Xplorer [*ERIS Xplorer*](#)
Excel Add-On *Excel Add-On*
Fire Insurance Maps *US Fire Insurance Maps*
Physical Setting Report (PSR) *Physical Setting Report (PSR)*
Topographic Map *Topographic Maps*
terraDOCS Report *terraDOCS (Terracon)*

Executive Summary: Report Summary

Database	Searched	Search Radius	Project Property	Within 0.12mi	0.125mi to 0.25mi	0.25mi to 0.50mi	0.50mi to 1.00mi	Total
<u>Standard Environmental Records</u>								
Federal								
NPL	Y	1	0	0	0	0	0	0
PROPOSED NPL	Y	1	0	0	0	0	0	0
DELETED NPL	Y	0.5	0	0	0	0	-	0
SEMS	Y	0.5	0	0	0	0	-	0
SEMS ARCHIVE	Y	0.5	0	1	0	0	-	1
ODI	Y	0.5	0	0	0	0	-	0
IODI	Y	0.5	0	0	0	0	-	0
CERCLIS	Y	0.5	0	1	0	0	-	1
CERCLIS NFRAP	Y	0.5	0	1	0	0	-	1
CERCLIS LIENS	Y	PO	0	-	-	-	-	0
RCRA CORRACTS	Y	1	0	1	0	0	0	1
RCRA TSD	Y	0.5	0	1	0	0	-	1
RCRA LQG	Y	0.25	0	0	0	-	-	0
RCRA SQG	Y	0.25	0	0	0	-	-	0
RCRA CESQG	Y	0.25	0	1	0	-	-	1
RCRA NON GEN	Y	0.25	0	0	0	-	-	0
FED ENG	Y	0.5	0	0	0	0	-	0
FED INST	Y	0.5	0	0	0	0	-	0
ERNS 1982 TO 1986	Y	PO	0	-	-	-	-	0
ERNS 1987 TO 1989	Y	PO	0	-	-	-	-	0
ERNS	Y	PO	0	-	-	-	-	0
FED BROWNFIELDS	Y	0.5	0	0	0	0	-	0
FEMA UST	Y	0.25	0	0	0	-	-	0
REFN	Y	0.25	0	0	0	-	-	0
BULK TERMINAL	Y	0.25	0	0	0	-	-	0
SEMS LIEN	Y	PO	0	-	-	-	-	0
SUPERFUND ROD	Y	1	0	0	0	0	0	0

Database	Searched	Search Radius	Project Property	Within 0.12mi	0.125mi to 0.25mi	0.25mi to 0.50mi	0.50mi to 1.00mi	Total
State								
SHWS	Y	1	0	0	0	0	0	0
SWF	Y	0.5	0	0	0	0	-	0
WASTE	Y	0.5	0	0	0	0	-	0
SWF VFC	Y	0.5	0	1	0	0	-	1
OLD LF	Y	0.5	0	0	0	0	-	0
LUST	Y	0.5	0	1	0	0	-	1
DELISTED LST	Y	0.5	0	0	0	0	-	0
UST	Y	0.25	0	1	0	-	-	1
DTNK	Y	0.25	0	0	0	-	-	0
AST	Y	0.25	0	0	0	-	-	0
AUL	Y	0.5	0	0	0	0	-	0
VCP	Y	0.5	0	0	0	0	-	0
BROWNFIELDS	Y	0.5	0	0	0	0	-	0
Tribal								
ILST	Y	0.5	0	0	0	0	-	0
IUST	Y	0.25	0	0	0	-	-	0
DELISTED ILST	Y	0.5	0	0	0	0	-	0
DELISTED IUST	Y	0.25	0	0	0	-	-	0
County	No County standard environmental record sources available for this State.							
<u>Additional Environmental Records</u>								
Federal								
PFAS NPL	Y	0.5	0	0	0	0	-	0
FINDS/FRS	Y	PO	1	-	-	-	-	1
TRIS	Y	PO	0	-	-	-	-	0
PFAS TRI	Y	0.5	0	0	0	0	-	0
PFAS WATER CONTAM	Y	0.5	0	0	0	0	-	0
HMIRS	Y	0.125	0	0	-	-	-	0
NCDL	Y	0.125	0	0	-	-	-	0
TSCA	Y	0.125	0	0	-	-	-	0
HIST TSCA	Y	0.125	0	0	-	-	-	0
FTTS ADMIN	Y	PO	0	-	-	-	-	0
FTTS INSP	Y	PO	0	-	-	-	-	0
PRP	Y	PO	0	-	-	-	-	0

Executive Summary: Site Report Summary - Project Property

<i>Map Key</i>	<i>DB</i>	<i>Company/Site Name</i>	<i>Address</i>	<i>Direction</i>	<i>Distance (mi/ft)</i>	<i>Elev Diff (ft)</i>	<i>Page Number</i>
1	FINDS/FRS	VERMILLION RISE SHELL BUILDING	SR 63 & CR 200 S HILLSDALE IN 47854	-	0.00 / 0.00	4	21
1	VFC FACILITIES	VERMILLION RISE SHELL BUILDING	SR 63 & CR 200 S HILLSDALE IN 47854	-	0.00 / 0.00	4	21

Executive Summary: Site Report Summary - Surrounding Properties

Map Key	DB	Company/Site Name	Address	Direction	Distance (mi/ft)	Elev Diff (ft)	Page Number
2	CERCLIS	US ARMY NEWPORT ARMY AMMO PLT	ST RTE 63 2MI S NEWPORT NEWPORT IN 47966 <i>Site EPA ID: IN1210022272</i>	SSW	0.10 / 513.93	-3	21
2	CERCLIS NFRAP	US ARMY NEWPORT ARMY AMMO PLT	ST RTE 63 2MI S NEWPORT NEWPORT IN 47966 <i>Site EPA ID: IN1210022272</i>	SSW	0.10 / 513.93	-3	23
2	HIS SPILLS		Newport Chemical Depot Newport IN	SSW	0.10 / 513.93	-3	25
2	HIS SPILLS		SR 63, NEWPORT CHEMICAL DEPOT NEWPORT IN 479660400	SSW	0.10 / 513.93	-3	25
2	HIS SPILLS		NEWPORT CHEMICAL DEPOT NEWPORT IN	SSW	0.10 / 513.93	-3	26
2	HIS SPILLS		army chemical depot Newport IN	SSW	0.10 / 513.93	-3	26
2	HIS SPILLS		Newport Chemical depot, no spill Newport IN	SSW	0.10 / 513.93	-3	26
2	HIS SPILLS		St Rd 63, Newport Chemical Depot Newport IN	SSW	0.10 / 513.93	-3	27
2	HIS SPILLS		Newport Chemical Depot Newport IN	SSW	0.10 / 513.93	-3	27
2	HIS SPILLS		New Port Army Amunition Newport IN 47966	SSW	0.10 / 513.93	-3	27
2	HIS SPILLS		Newport Ammunition Depot Newport IN	SSW	0.10 / 513.93	-3	28
2	HIS SPILLS		Newport Chemical Depot Newport IN	SSW	0.10 / 513.93	-3	28

Map Key	DB	Company/Site Name	Address	Direction	Distance (mi/ft)	Elev Diff (ft)	Page Number
2	HIS SPILLS		Newport chemical depot Newport IN	SSW	0.10 / 513.93	-3	28
2	HIS SPILLS		Newport Chemical Disposal Facility Newport IN	SSW	0.10 / 513.93	-3	29
2	HIS SPILLS		St Rd 63, Army chemical depot Newport IN	SSW	0.10 / 513.93	-3	29
2	HAZ WASTE SITES	NEWPORT CHEMICAL DEPOT	3000 S SR 63 NEWPORT IN 47966	SSW	0.10 / 513.93	-3	29
2	PCB	NEWPORT CHEMICAL DEPOT	ST. RD. 63 NORTH OF U.S. 36 NEWPORT IN 47966	SSW	0.10 / 513.93	-3	33
2	RCRA CESQG	NEWPORT CHEMICAL DEPOT	N US WHY 36 SR 63 NEWPORT IN 47966 <i>EPA Handler ID: IN1210022272</i>	SSW	0.10 / 513.93	-3	33
2	RCRA CORRACTS	NEWPORT CHEMICAL DEPOT	N US WHY 36 SR 63 NEWPORT IN 47966 <i>EPA Handler ID: IN1210022272</i>	SSW	0.10 / 513.93	-3	88
2	RCRA TSD	NEWPORT CHEMICAL DEPOT	N US WHY 36 SR 63 NEWPORT IN 47966 <i>EPA Handler ID: IN1210022272</i>	SSW	0.10 / 513.93	-3	185
2	SEMS ARCHIVE	US ARMY NEWPORT ARMY AMMO PLT	ST RTE 63 2MI S NEWPORT NEWPORT IN 47966 <i>EPA ID: IN1210022272</i>	SSW	0.10 / 513.93	-3	240
2	SWF VFC	NEWPORT CHEMICAL DEPOT	3000 S SR 63 NEWPORT IN 47966	SSW	0.10 / 513.93	-3	241
3	LUST	Newport Chemical Depot Reuse Authority	1051 W Indiana Ave Hillsdale IN 47854 <i>UST Facility ID: 1488</i> <i>Incident No Disposition: 198912519 NFA-Unconditional Closure, 199410501 NFA-Unconditional Closure, 201110501 Active, 201102505 NFA-Unconditional Closure, 199012502 NFA-Unconditional Closure</i>	SSW	0.11 / 604.19	-4	669
3	UST	Newport Chemical Depot Reuse Authority	1051 W Indiana Ave Hillsdale IN 47854 <i>Tank No Tank Status Closure Date: 21 Permanently Out of Service 9/14/2011, 20 Currently in use , 16 Permanently Out of Service 8/28/2006, 13 Permanently Out of Service 12/1/1990, 10 Permanently Out of Service 9/30/1994, 2 Permanently Out of Service 3/1/1990, 23 Permanently Out of Service 1/27/2011, 15 Permanently Out of Service 9/15/1995, 12 Permanently Out of Service 12/1/1990, 7 Permanently Out of Service 12/31/1990, 5 Permanently Out of Service 12/1/1990, 22 Permanently Out of Service 1/27/2011, 17 Permanently Out of Service 12/11/2001, 4 Permanently Out of Service 12/31/1990, 14 </i>	SSW	0.11 / 604.19	-4	669

Map Key	DB	Company/Site Name	Address	Direction	Distance (mi/ft)	Elev Diff (ft)	Page Number
			Permanently Out of Service 12/1/1991, 19 Permanently Out of Service 9/14/2011, 18 Permanently Out of Service 9/14/2011, 1 Permanently Out of Service 12/1/1990, 8 Permanently Out of Service 12/1/1990, 24 Permanently Out of Service 1/22/2017, 9 Permanently Out of Service 12/1/1990, 6 Permanently Out of Service 12/1/1990, 3 Permanently Out of Service 12/1/1990, 11 Permanently Out of Service 12/1/1990				
3	VFC FACILITIES	SOUTHERN POWER COMPANY VERMILLION COUNTY GENE[...]	1051 W INDIANA AVE HILLSDALE IN 47854	SSW	0.11 / 604.19	-4	671
3	VFC FACILITIES	VERMILLION RISE MEGA PARK	1051 W INDIANA AVE HILLSDALE IN 47854	SSW	0.11 / 604.19	-4	672
4	VFC FACILITIES	VERMILLION COUNTY JAIL COMMUNITY WIDE	1888 S SR 63 HILLSDALE IN 478548106	ESE	0.15 / 804.86	-1	672
5	HAZ WASTE SITES	IN DOT NEWPORT UNIT	990 S OLD SR 63 HILLSDALE IN 47854	NNE	0.74 / 3,885.29	-5	672

Executive Summary: Summary by Data Source

Standard

Federal

SEMS ARCHIVE - SEMS List 8R Archive Sites

A search of the SEMS ARCHIVE database, dated Nov 25, 2019 has found that there are 1 SEMS ARCHIVE site(s) within approximately 0.50 miles of the project property.

<u>Lower Elevation</u>	<u>Address</u>	<u>Direction</u>	<u>Distance (mi/ft)</u>	<u>Map Key</u>
US ARMY NEWPORT ARMY AMMO PLT	ST RTE 63 2MI S NEWPORT NEWPORT IN 47966	SSW	0.10 / 513.93	2
<i>EPA ID: IN1210022272</i>				

CERCLIS - Comprehensive Environmental Response, Compensation and Liability Information System - CERCLIS

A search of the CERCLIS database, dated Oct 25, 2013 has found that there are 1 CERCLIS site(s) within approximately 0.50 miles of the project property.

<u>Lower Elevation</u>	<u>Address</u>	<u>Direction</u>	<u>Distance (mi/ft)</u>	<u>Map Key</u>
US ARMY NEWPORT ARMY AMMO PLT	ST RTE 63 2MI S NEWPORT NEWPORT IN 47966	SSW	0.10 / 513.93	2
<i>Site EPA ID: IN1210022272</i>				

CERCLIS NFRAP - CERCLIS - No Further Remedial Action Planned

A search of the CERCLIS NFRAP database, dated Oct 25, 2013 has found that there are 1 CERCLIS NFRAP site(s) within approximately 0.50 miles of the project property.

<u>Lower Elevation</u>	<u>Address</u>	<u>Direction</u>	<u>Distance (mi/ft)</u>	<u>Map Key</u>
US ARMY NEWPORT ARMY AMMO PLT	ST RTE 63 2MI S NEWPORT NEWPORT IN 47966	SSW	0.10 / 513.93	2
<i>Site EPA ID: IN1210022272</i>				

RCRA CORRACTS - RCRA CORRACTS-Corrective Action

A search of the RCRA CORRACTS database, dated Nov 18, 2019 has found that there are 1 RCRA CORRACTS site(s) within approximately 1.00 miles of the project property.

<u>Lower Elevation</u>	<u>Address</u>	<u>Direction</u>	<u>Distance (mi/ft)</u>	<u>Map Key</u>
NEWPORT CHEMICAL DEPOT	N US WHY 36 SR 63 NEWPORT IN 47966	SSW	0.10 / 513.93	2
<i>EPA Handler ID: IN1210022272</i>				

RCRA TSD - RCRA non-CORRACTS TSD Facilities

A search of the RCRA TSD database, dated Nov 18, 2019 has found that there are 1 RCRA TSD site(s) within approximately 0.50 miles of the project property.

<u>Lower Elevation</u>	<u>Address</u>	<u>Direction</u>	<u>Distance (mi/ft)</u>	<u>Map Key</u>
NEWPORT CHEMICAL DEPOT	N US WHY 36 SR 63 NEWPORT IN 47966	SSW	0.10 / 513.93	2

EPA Handler ID: IN1210022272

RCRA CESQG - RCRA Conditionally Exempt and Very Small Quantity Generators List

A search of the RCRA CESQG database, dated Nov 18, 2019 has found that there are 1 RCRA CESQG site(s) within approximately 0.25 miles of the project property.

<u>Lower Elevation</u>	<u>Address</u>	<u>Direction</u>	<u>Distance (mi/ft)</u>	<u>Map Key</u>
NEWPORT CHEMICAL DEPOT	N US WHY 36 SR 63 NEWPORT IN 47966	SSW	0.10 / 513.93	2

EPA Handler ID: IN1210022272

State

SWF VFC - Solid Waste Facilities from IDEM Virtual File Cabinet (VFC)

A search of the SWF VFC database, dated Sep 21, 2019 has found that there are 1 SWF VFC site(s) within approximately 0.50 miles of the project property.

<u>Lower Elevation</u>	<u>Address</u>	<u>Direction</u>	<u>Distance (mi/ft)</u>	<u>Map Key</u>
NEWPORT CHEMICAL DEPOT	3000 S SR 63 NEWPORT IN 47966	SSW	0.10 / 513.93	2

LUST - Leaking Underground Storage Tanks

A search of the LUST database, dated Nov 26, 2019 has found that there are 1 LUST site(s) within approximately 0.50 miles of the project property.

<u>Lower Elevation</u>	<u>Address</u>	<u>Direction</u>	<u>Distance (mi/ft)</u>	<u>Map Key</u>
Newport Chemical Depot Reuse Authority	1051 W Indiana Ave Hillsdale IN 47854	SSW	0.11 / 604.19	3

UST Facility ID: 1488

Incident No | Disposition: 198912519 | NFA-Unconditional Closure, 199410501 | NFA-Unconditional Closure, 201110501 | Active, 201102505 | NFA-Unconditional Closure, 199012502 | NFA-Unconditional Closure

UST - Underground Storage Tanks (UST)

A search of the UST database, dated Nov 26, 2019 has found that there are 1 UST site(s) within approximately 0.25 miles of the project property.

<u>Lower Elevation</u>	<u>Address</u>	<u>Direction</u>	<u>Distance (mi/ft)</u>	<u>Map Key</u>
Newport Chemical Depot Reuse Authority	1051 W Indiana Ave Hillsdale IN 47854	SSW	0.11 / 604.19	3

Tank No | Tank Status | Closure Date: 21 | Permanently Out of Service | 9/14/2011, 20 | Currently in use | , 16 | Permanently Out of Service | 8/28/2006, 13 | Permanently Out of Service | 12/1/1990, 10 | Permanently Out of Service | 9/30/1994, 2 | Permanently Out of Service | 3/1/1990, 23 | Permanently Out of Service | 1/27/2011, 15 | Permanently Out of Service | 9/15/1995, 12 | Permanently Out of Service | 12/1/1990, 7 | Permanently Out of Service | 12/31/1990, 5 | Permanently Out of Service | 12/1/1990, 22 | Permanently Out of Service | 1/27/2011, 17 | Permanently Out of Service | 12/11/2001, 4 | Permanently Out of Service | 12/31/1990, 14 | Permanently Out of Service | 12/1/1991, 19 | Permanently Out of Service | 9/14/2011, 18 | Permanently Out of Service | 9/14/2011, 1 | Permanently Out of Service | 12/1/1990, 8 | Permanently Out of Service | 12/1/1990, 24 | Permanently Out of Service | 1/22/2017, 9 | Permanently Out of Service | 12/1/1990, 6 | Permanently Out of Service | 12/1/1990, 3 |

<u>Lower Elevation</u>	<u>Address</u>	<u>Direction</u>	<u>Distance (mi/ft)</u>	<u>Map Key</u>
------------------------	----------------	------------------	-------------------------	----------------

Permanently Out of Service | 12/1/1990, 11 | Permanently Out of Service | 12/1/1990

Non Standard

Federal

FINDS/FRS - Facility Registry Service/Facility Index

A search of the FINDS/FRS database, dated Nov 6, 2019 has found that there are 1 FINDS/FRS site(s) within approximately 0.02 miles of the project property.

<u>Equal/Higher Elevation</u>	<u>Address</u>	<u>Direction</u>	<u>Distance (mi/ft)</u>	<u>Map Key</u>
-------------------------------	----------------	------------------	-------------------------	----------------

VERMILLION RISE SHELL BUILDING	SR 63 & CR 200 S HILLSDALE IN 47854	-	0.00 / 0.00	<u>1</u>
--------------------------------	-------------------------------------	---	-------------	--------------------------

PCB - Polychlorinated Biphenyl (PCB) Notifiers

A search of the PCB database, dated Oct 9, 2019 has found that there are 1 PCB site(s) within approximately 0.50 miles of the project property.

<u>Lower Elevation</u>	<u>Address</u>	<u>Direction</u>	<u>Distance (mi/ft)</u>	<u>Map Key</u>
------------------------	----------------	------------------	-------------------------	----------------

NEWPORT CHEMICAL DEPOT	ST. RD. 63 NORTH OF U.S. 36 NEWPORT IN 47966	SSW	0.10 / 513.93	<u>2</u>
------------------------	--	-----	---------------	--------------------------

State

HAZ WASTE SITES - Hazardous Waste Sites

A search of the HAZ WASTE SITES database, dated Sep 21, 2019 has found that there are 2 HAZ WASTE SITES site(s) within approximately 1.00 miles of the project property.

<u>Lower Elevation</u>	<u>Address</u>	<u>Direction</u>	<u>Distance (mi/ft)</u>	<u>Map Key</u>
------------------------	----------------	------------------	-------------------------	----------------

NEWPORT CHEMICAL DEPOT	3000 S SR 63 NEWPORT IN 47966	SSW	0.10 / 513.93	<u>2</u>
------------------------	-------------------------------	-----	---------------	--------------------------

IN DOT NEWPORT UNIT	990 S OLD SR 63 HILLSDALE IN 47854	NNE	0.74 / 3,885.29	<u>5</u>
---------------------	------------------------------------	-----	-----------------	--------------------------

HIS SPILLS - Historic Spill Incidents

A search of the HIS SPILLS database, dated Dec 3, 2010 has found that there are 13 HIS SPILLS site(s) within approximately 0.12 miles of the project property.

<u>Lower Elevation</u>	<u>Address</u>	<u>Direction</u>	<u>Distance (mi/ft)</u>	<u>Map Key</u>
------------------------	----------------	------------------	-------------------------	----------------

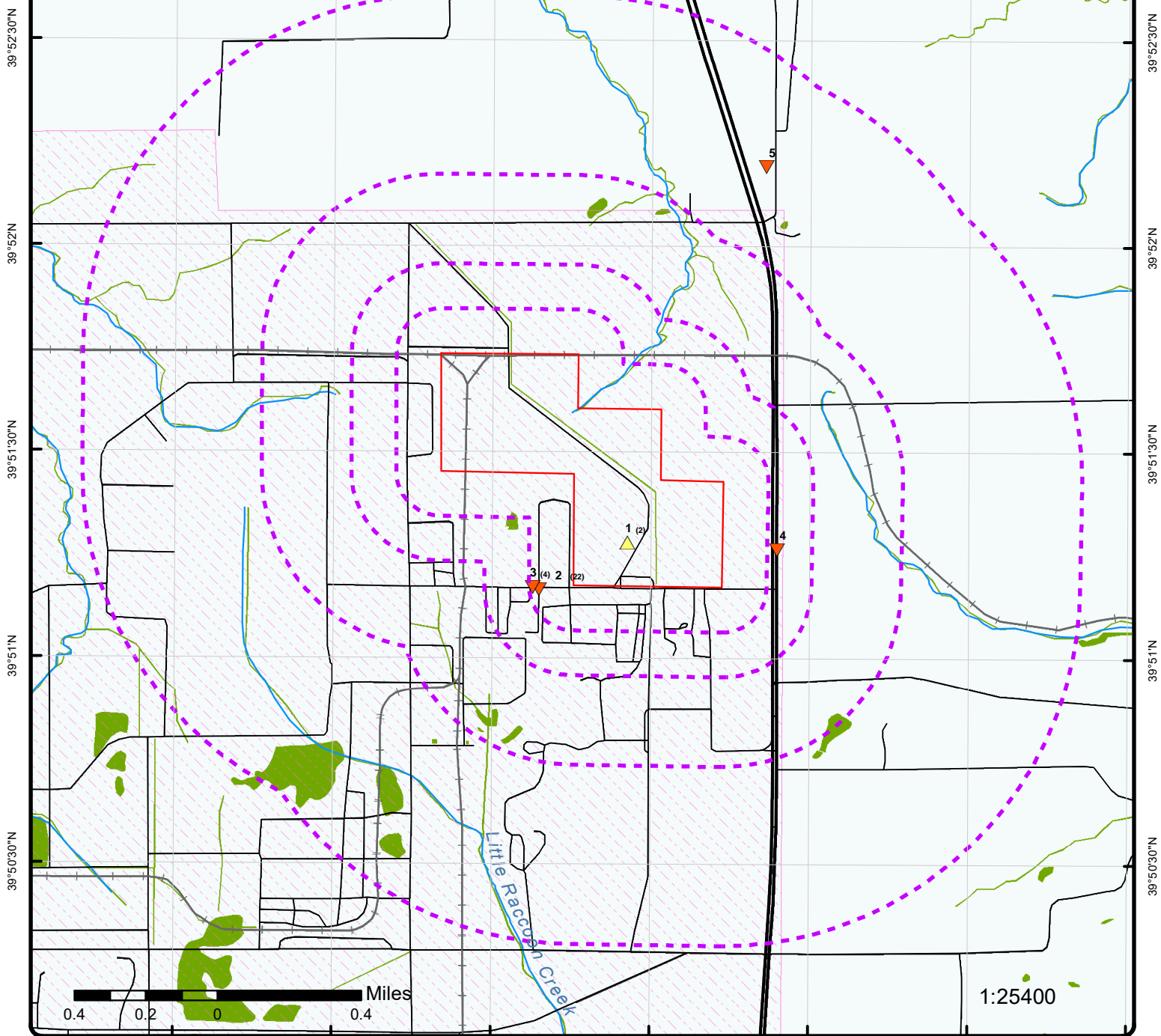
	St Rd 63, Army chemical depot Newport IN	SSW	0.10 / 513.93	<u>2</u>
--	--	-----	---------------	--------------------------

<u>Lower Elevation</u>	<u>Address</u>	<u>Direction</u>	<u>Distance (mi/ft)</u>	<u>Map Key</u>
	Newport Chemical Disposal Facility Newport IN	SSW	0.10 / 513.93	<u>2</u>
	Newport chemical depot Newport IN	SSW	0.10 / 513.93	<u>2</u>
	Newport Chemical Depot Newport IN	SSW	0.10 / 513.93	<u>2</u>
	Newport Ammunition Depot Newport IN	SSW	0.10 / 513.93	<u>2</u>
	New Port Army Amunition Newport IN 47966	SSW	0.10 / 513.93	<u>2</u>
	Newport Chemical Depot Newport IN	SSW	0.10 / 513.93	<u>2</u>
	St Rd 63, Newport Chemical Depot Newport IN	SSW	0.10 / 513.93	<u>2</u>
	army chemical depot Newport IN	SSW	0.10 / 513.93	<u>2</u>
	SR 63, NEWPORT CHEMICAL DEPOT NEWPORT IN 479660400	SSW	0.10 / 513.93	<u>2</u>
	Newport Chemical depot, no spill Newport IN	SSW	0.10 / 513.93	<u>2</u>
	NEWPORT CHEMICAL DEPOT NEWPORT IN	SSW	0.10 / 513.93	<u>2</u>
	Newport Chemical Depot Newport IN	SSW	0.10 / 513.93	<u>2</u>

VFC FACILITIES - Virtual File Cabinet Facility List

A search of the VFC FACILITIES database, dated Sep 21, 2019 has found that there are 4 VFC FACILITIES site(s) within approximately 0.25 miles of the project property.

<u>Equal/Higher Elevation</u>	<u>Address</u>	<u>Direction</u>	<u>Distance (mi/ft)</u>	<u>Map Key</u>
VERMILLION RISE SHELL BUILDING	SR 63 & CR 200 S HILLSDALE IN 47854	-	0.00 / 0.00	<u>1</u>
<u>Lower Elevation</u>	<u>Address</u>	<u>Direction</u>	<u>Distance (mi/ft)</u>	<u>Map Key</u>
VERMILLION RISE MEGA PARK	1051 W INDIANA AVE HILLSDALE IN 47854	SSW	0.11 / 604.19	<u>3</u>
SOUTHERN POWER COMPANY VERMILLION COUNTY GENE[...]	1051 W INDIANA AVE HILLSDALE IN 47854	SSW	0.11 / 604.19	<u>3</u>
VERMILLION COUNTY JAIL COMMUNITY WIDE	1888 S SR 63 HILLSDALE IN 478548106	ESE	0.15 / 804.86	<u>4</u>

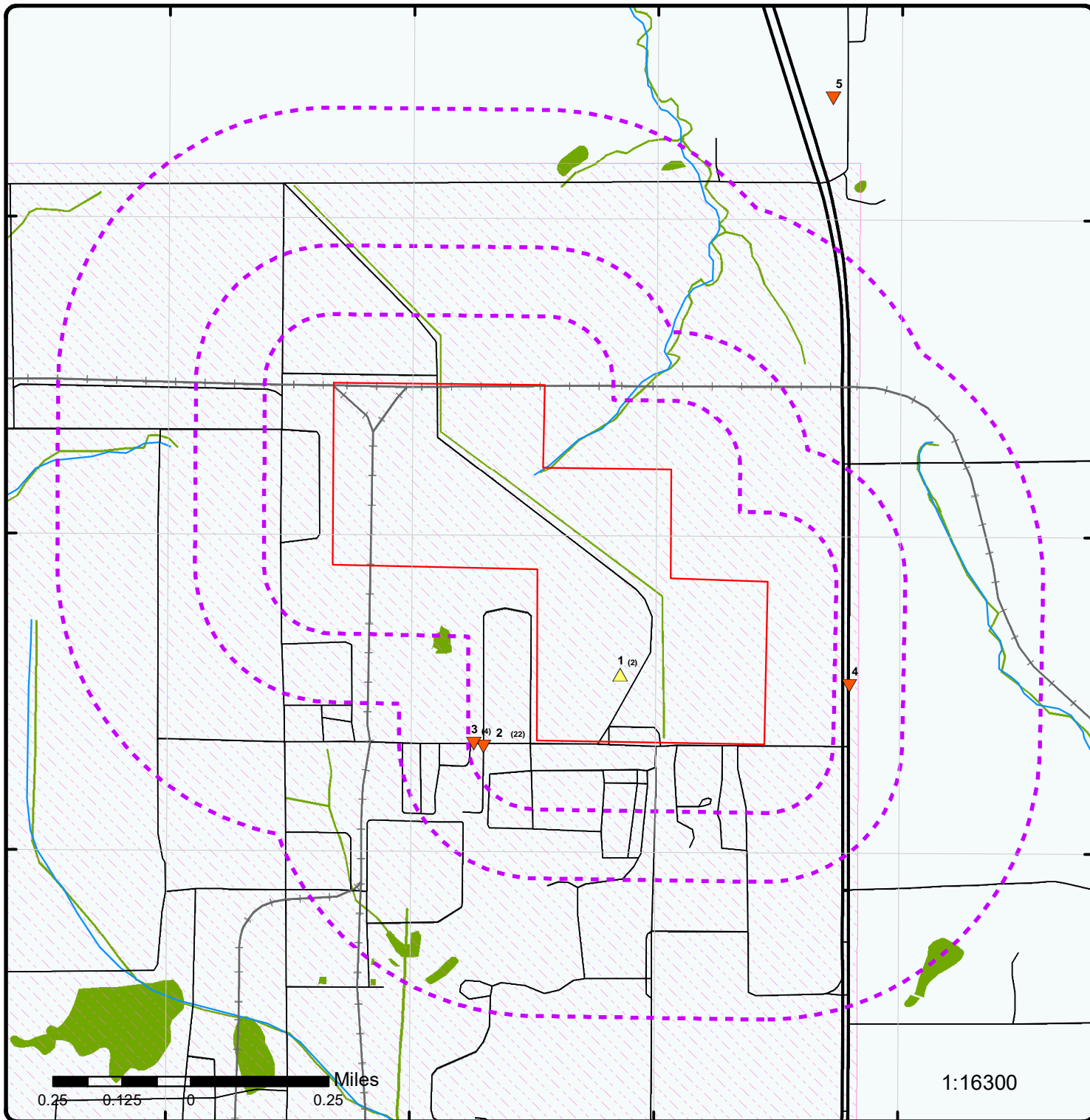


Map : 1 Mile Radius

Order No: 20200227198
 Address: Vermillion Rise Mega Park, Hillsdale, IN, 47854



Project Property	Rails	State Boundary	FWS Special Designation Areas
Buffer Outline	Major Highways	National Priority List Sites	State Brownfield Sites
Eris Sites with Higher Elevation	Major Highways Ramps	National Wetland	State Brownfield Areas
Eris Sites with Same Elevation	Major Roads	Indian Reserve Land	State Superfund Areas:Dept. of Defense
Eris Sites with Lower Elevation	Major Roads Ramps	Historic Fill	State Superfund Areas:NPL
Eris Sites with Unknown Elevation	Secondary Roads	100 Year Flood Zone	WQARF Areas
County Boundary	Secondary Roads Ramps	500 Year Flood Zone	Federal Lands: Dept. of Defense (owned/administered areas)
	Local Roads and Ramps		



1:16300

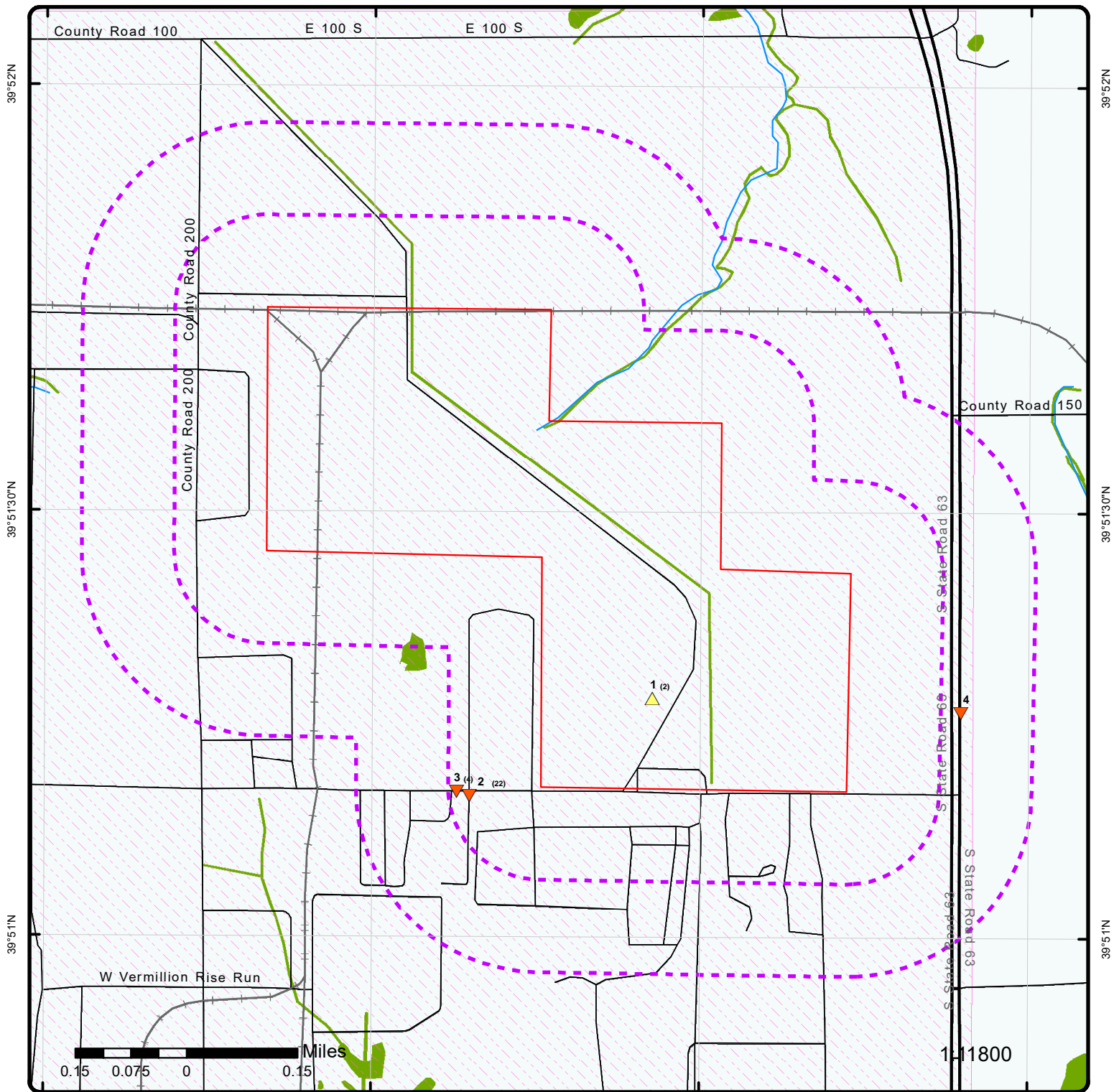
Map : 0.5 Mile Radius

Order No: 20200227198

Address: Vermillion Rise Mega Park, Hillsdale, IN, 47854



Project Property	Rails	State Boundary	FWS Special Designation Areas
Buffer Outline	Major Highways	National Priority List Sites	State Brownfield Sites
Eris Sites with Higher Elevation	Major Highways Ramps	National Wetland	State Brownfield Areas
Eris Sites with Same Elevation	Major Roads	Indian Reserve Land	State Superfund Areas:Dept. of Defense
Eris Sites with Lower Elevation	Major Roads Ramps	Historic Fill	State Superfund Areas:NPL
Eris Sites with Unknown Elevation	Secondary Roads	100 Year Flood Zone	WQARF Areas
County Boundary	Secondary Roads Ramps	500 Year Flood Zone	Federal Lands: Dept. of Defense (owned/administered areas)
	Local Roads and Ramps		



Map : 0.25 Mile Radius

Order No: 20200227198
 Address: Vermillion Rise Mega Park, Hillsdale, IN, 47854



Project Property	Rails	State Boundary	FWS Special Designation Areas
Buffer Outline	Major Highways	National Priority List Sites	State Brownfield Sites
Eris Sites with Higher Elevation	Major Highways Ramps	National Wetland	State Brownfield Areas
Eris Sites with Same Elevation	Major Roads	Indian Reserve Land	State Superfund Areas:Dept. of Defense
Eris Sites with Lower Elevation	Major Roads Ramps	Historic Fill	State Superfund Areas:NPL
Eris Sites with Unknown Elevation	Secondary Roads	100 Year Flood Zone	WQARF Areas
County Boundary	Secondary Roads Ramps	500 Year Flood Zone	Federal Lands: Dept. of Defense (owned/administered areas)
	Local Roads and Ramps		

87°25'30"W

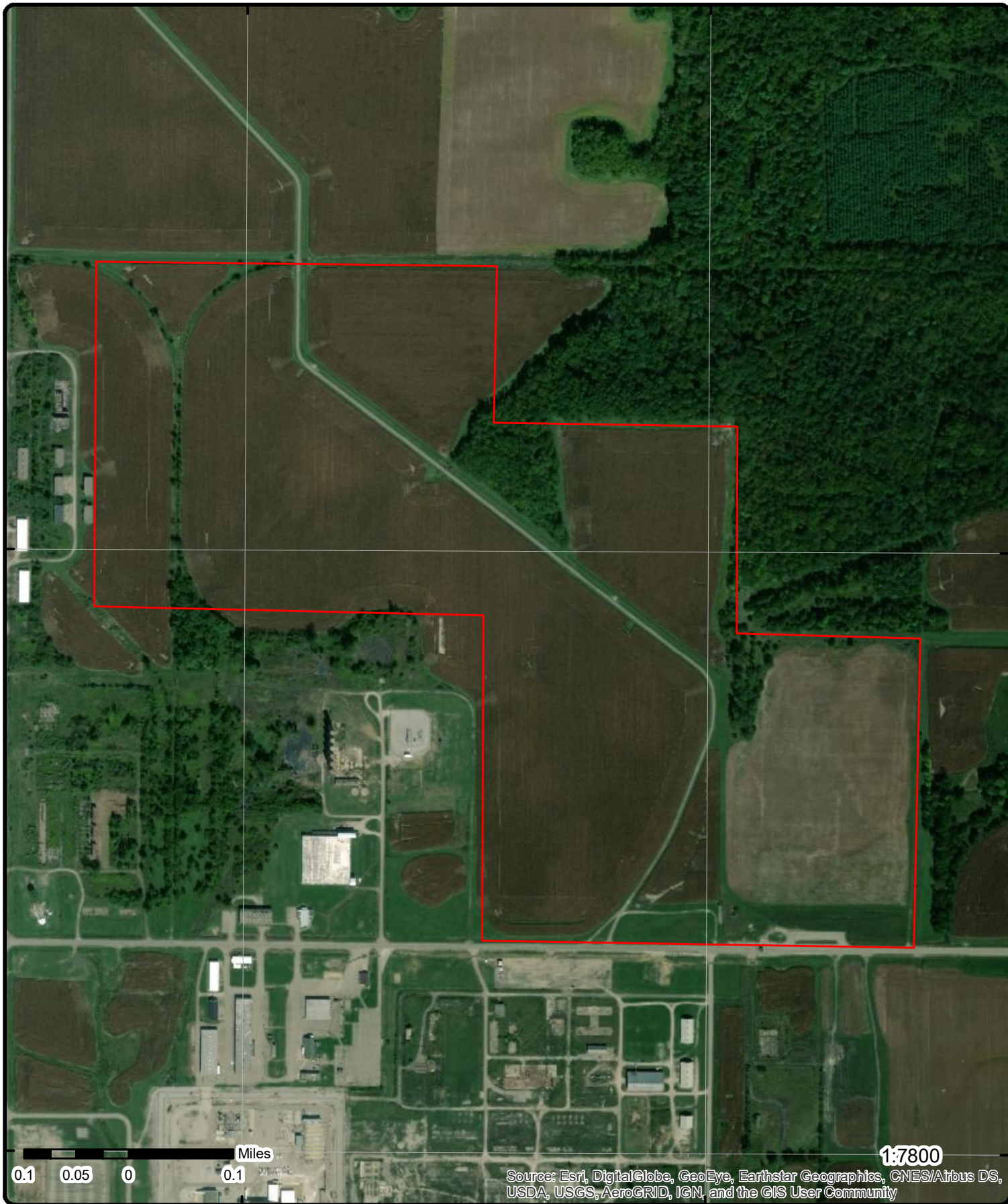
87°25'W

39°51'30"N

39°51'30"N

39°51'N

39°51'N



Aerial (2015)

Address: Vermillion Rise Mega Park, Hillsdale, IN, 47854

Source: ESRI World Imagery

Order No: 20200227198



© ERIS Information Inc.

87°26'30"W

87°26'W

87°25'30"W

87°25'W

87°24'30"W

87°24'W

39°52'30"N

39°52'N

39°51'30"N

39°51'N

39°50'30"N

39°50'N

39°52'30"N

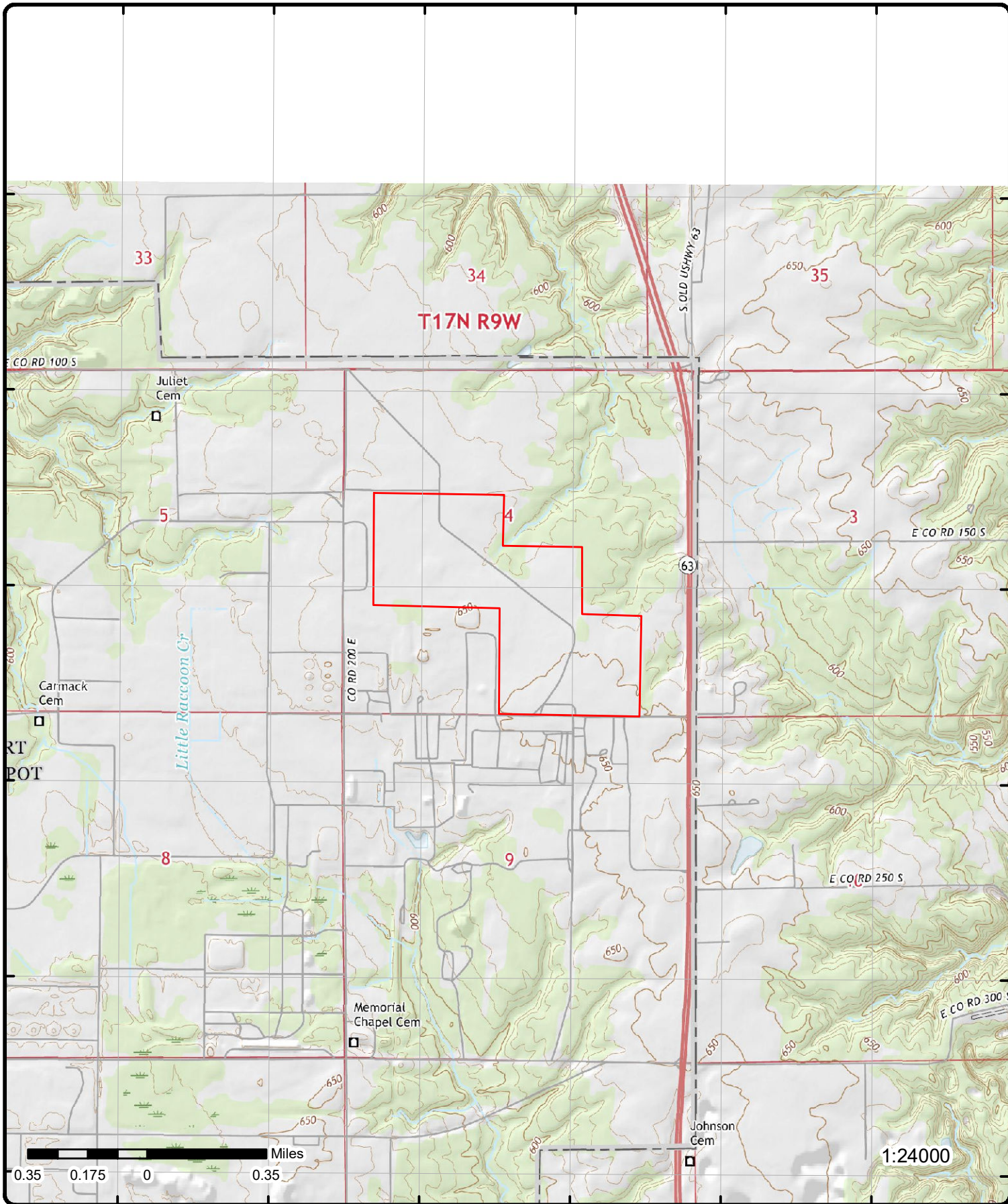
39°52'N

39°51'30"N

39°51'N

39°50'30"N

39°50'N



Topographic Map (2016)

Address: Vermillion Rise Mega Park, Hillsdale, IN, 47854

Quadrangle(s): Dana, IN

Source: USGS Topographic Map

Order No: 20200227198



© ERIS Information Inc.

Detail Report

Map Key	Number of Records	Direction	Distance (mi/ft)	Elev/Diff (ft)	Site	DB
1	1 of 2	-	0.00 / 0.00	651.67 / 4	VERMILLION RISE SHELL BUILDING SR 63 & CR 200 S HILLSDALE IN 47854	FINDS/FRS

Registry ID: 110070117496
FIPS Code: IN165
HUC Code:
Site Type Name: STATIONARY
Location Description:
Supplemental Location:
Create Date: 10-OCT-2017 08:53:22
Update Date:
Interest Types: ICIS-NPDES NON-MAJOR
SIC Codes:
SIC Code Descriptions:
NAICS Codes:
NAICS Code Descriptions:
Conveyor:
Federal Facility Code:
Federal Agency Name:
Tribal Land Code:
Tribal Land Name:
Congressional Dist No:
Census Block Code:
EPA Region Code: 05
County Name: VERMILLION
US/Mexico Border Ind:
Latitude:
Longitude:
Reference Point:
Coord Collection Method:
Accuracy Value:
Datum: NAD83
Source:
Facility Detail Rprt URL: http://ofmpub.epa.gov/frs_public2/fii_query_detail.disp_program_facility?p_registry_id=110070117496
Program Acronyms:

NPDES:INR10M031

1	2 of 2	-	0.00 / 0.00	651.67 / 4	VERMILLION RISE SHELL BUILDING SR 63 & CR 200 S HILLSDALE IN 47854	VFC FACILITIES
-------------------	--------	---	-------------	------------	--	----------------

AI ID: 116422
Program:
County: VERMILLION
Note: Documents related to facilities in Indiana can be searched on the IDEM Virtual File Cabinet
 Virtual File Cabinet: <https://vfc.idem.in.gov/DocumentSearch.aspx>

2	1 of 22	SSW	0.10 / 513.93	644.50 / -3	US ARMY NEWPORT ARMY AMMO PLT ST RTE 63 2MI S NEWPORT NEWPORT IN 47966	CERCLIS
-------------------	---------	-----	---------------	-------------	--	---------

Map Key	Number of Records	Direction	Distance (mi/ft)	Elev/Diff (ft)	Site	DB
Site ID:	0502154				RNPL Status Code: N	
Site EPA ID:	IN1210022272				NPL Status: Not on the NPL	
Site Street Address 2:					RFED Facility Code: Y	
Site County Name:	VERMILLION				RFED Facility Desc: Federal Facility	
Site FIPS Code:	18165				USGS Hydro Unit No.: 05120108	
Region Code:	05				Site Cong. Dist. Code: 07	
Site SMSA No.:	8320				ROT Desc: Federally Owned	
Site Prim. Latitude:	+39.885000				FR NPL Update No.:	
Site Prim. Longitude:	-087.408333				RFRA Code:	
Lat Long Source:						
RNON NPL Status Desc:	NFRAP-Site does not qualify for the NPL based on existing information					

CERCLIS Assess History

OU ID:	00	RALT Short Name:	EPA In-House
Act Code ID:	001	Act Start Date:	
RAT Code:	VS	Act Complete Date:	8/5/1992 00:00:00
RAT Short Name:	ARCH SITE	AGT Order No.:	1500
RAT Name:	ARCHIVE SITE	SH OU:	
RAT Hist. Only Flag:		SH Code:	
RAT NSI Indicator:	B	SH Seq:	
RAT Level:	1	SH Start Date:	
RAT DEF OU:	00	SH Complete Date:	
RFBS Code:		SH Lead:	
SPA Code:	13		
RAT Def:	The decision is made that no further activity is planned at the site.		
Site Desc:			
Site Alias:			

CERCLIS Assess History

OU ID:	00	RALT Short Name:	
Act Code ID:		Act Start Date:	
RAT Code:		Act Complete Date:	
RAT Short Name:		AGT Order No.:	0
RAT Name:		SH OU:	
RAT Hist. Only Flag:		SH Code:	
RAT NSI Indicator:		SH Seq:	
RAT Level:		SH Start Date:	
RAT DEF OU:		SH Complete Date:	
RFBS Code:		SH Lead:	
SPA Code:			
RAT Def:	No description available		
Site Desc:			
Site Alias:	NEWPORT ARMY AMMUNITION PLANT,STATE RTE 63 2 MILES S. OF NEWPORT V,NEWPORT,IN,54501;		

CERCLIS Assess History

OU ID:	00	RALT Short Name:	Fed Fac
Act Code ID:	002	Act Start Date:	
RAT Code:	SI	Act Complete Date:	8/5/1992 00:00:00
RAT Short Name:	SI	AGT Order No.:	160
RAT Name:	SITE INSPECTION	SH OU:	
RAT Hist. Only Flag:		SH Code:	
RAT NSI Indicator:	B	SH Seq:	
RAT Level:	1	SH Start Date:	
RAT DEF OU:	00	SH Complete Date:	
RFBS Code:	P	SH Lead:	
SPA Code:	13		
RAT Def:	The process of collecting site data and samples to characterize the severity of the hazard for the hazard ranking score and/or enforcement support.		
Site Desc:			
Site Alias:			

Map Key	Number of Records	Direction	Distance (mi/ft)	Elev/Diff (ft)	Site	DB
---------	-------------------	-----------	------------------	----------------	------	----

CERCLIS Assess History

OU ID:	00	RALT Short Name:	EPA Fund
Act Code ID:	001	Act Start Date:	
RAT Code:	DS	Act Complete Date:	3/1/1980 00:00:00
RAT Short Name:	DISCVRY	AGT Order No.:	10
RAT Name:	DISCOVERY	SH OU:	
RAT Hist. Only Flag:		SH Code:	
RAT NSI Indicator:	B	SH Seq:	
RAT Level:	1	SH Start Date:	
RAT DEF OU:	00	SH Complete Date:	
RFBS Code:		SH Lead:	
SPA Code:	13		
RAT Def:	The process by which a potential hazardous waste site is brought to the attention of the EPA. The process can occur through the use of several mechanisms such as a phone call or referral by another government agency.		

Site Desc:
Site Alias:

CERCLIS Assess History

OU ID:	00	RALT Short Name:	Fed Fac
Act Code ID:	001	Act Start Date:	
RAT Code:	PA	Act Complete Date:	4/6/1988 00:00:00
RAT Short Name:	PA	AGT Order No.:	130
RAT Name:	PRELIMINARY ASSESSMENT	SH OU:	
RAT Hist. Only Flag:		SH Code:	
RAT NSI Indicator:	B	SH Seq:	
RAT Level:	1	SH Start Date:	
RAT DEF OU:	00	SH Complete Date:	
RFBS Code:	P	SH Lead:	
SPA Code:	13		
RAT Def:	Collection of diverse existing information about the source and nature of the site hazard. It is EPA policy to complete the preliminary assessment within one year of site discovery.		

Site Desc:
Site Alias:

CERCLIS Assess History

OU ID:	00	RALT Short Name:	Fed Fac
Act Code ID:	001	Act Start Date:	
RAT Code:	SI	Act Complete Date:	3/8/1985 00:00:00
RAT Short Name:	SI	AGT Order No.:	160
RAT Name:	SITE INSPECTION	SH OU:	
RAT Hist. Only Flag:		SH Code:	
RAT NSI Indicator:	B	SH Seq:	
RAT Level:	1	SH Start Date:	
RAT DEF OU:	00	SH Complete Date:	
RFBS Code:	P	SH Lead:	
SPA Code:	13		
RAT Def:	The process of collecting site data and samples to characterize the severity of the hazard for the hazard ranking score and/or enforcement support.		

Site Desc:
Site Alias:

2	2 of 22	SSW	0.10 / 513.93	644.50 / -3	US ARMY NEWPORT ARMY AMMO PLT ST RTE 63 2MI S NEWPORT NEWPORT IN 47966	CERCLIS NFRAP
-------------------	---------	-----	---------------	-------------	--	---------------

Site ID:	502154	Site FIPS Code:	18165
Site EPA ID:	IN1210022272	Region Code:	5
Site Parent ID:		Site Cong. Dist. Code:	7
Site County Name:	VERMILLION	Federal Facility:	
Parent Site Name:			

Map Key	Number of Records	Direction	Distance (mi/ft)	Elev/Diff (ft)	Site	DB
---------	-------------------	-----------	------------------	----------------	------	----

CERCLIS-NFRAP Assess History

OU ID:	0	Act Start Date:	
Act Code ID:	1	Act Complete Date:	4/6/1988
RAT Code:	PA	AGT Order No.:	130
RAT Short Name:	PA	SH OU:	
RAT Name:	PRELIMINARY ASSESSMENT	SH Code:	
RAT Hist. Only Flag:		SH Seq:	
RAT NSI Indicator:	B	SH Start Date:	
RAT Level:	1	SH Complete Date:	
RAT DEF OU:	00	SH Lead:	
RFBS Code:	P	SH Qual:	
SPA Code:	13	RAQ Act. Qual Short:	Higher priority
RALT Short Name:	Fed Fac	RNPL Status Code:	N
RAT Def:	Collection of diverse existing information about the source and nature of the site hazard. It is EPA policy to complete the preliminary assessment within one year of site discovery.		
RNON NPL Status Desc:	NFRAP-Site does not qualify for the NPL based on existing information		

CERCLIS-NFRAP Assess History

OU ID:	0	Act Start Date:	
Act Code ID:	2	Act Complete Date:	8/5/1992
RAT Code:	SI	AGT Order No.:	160
RAT Short Name:	SI	SH OU:	
RAT Name:	SITE INSPECTION	SH Code:	
RAT Hist. Only Flag:		SH Seq:	
RAT NSI Indicator:	B	SH Start Date:	
RAT Level:	1	SH Complete Date:	
RAT DEF OU:	00	SH Lead:	
RFBS Code:	P	SH Qual:	
SPA Code:	13	RAQ Act. Qual Short:	NFRAP
RALT Short Name:	Fed Fac	RNPL Status Code:	N
RAT Def:	The process of collecting site data and samples to characterize the severity of the hazard for the hazard ranking score and/or enforcement support.		
RNON NPL Status Desc:	NFRAP-Site does not qualify for the NPL based on existing information		

CERCLIS-NFRAP Assess History

OU ID:	0	Act Start Date:	
Act Code ID:	1	Act Complete Date:	8/5/1992
RAT Code:	VS	AGT Order No.:	1500
RAT Short Name:	ARCH SITE	SH OU:	
RAT Name:	ARCHIVE SITE	SH Code:	
RAT Hist. Only Flag:		SH Seq:	
RAT NSI Indicator:	B	SH Start Date:	
RAT Level:	1	SH Complete Date:	
RAT DEF OU:	00	SH Lead:	
RFBS Code:		SH Qual:	
SPA Code:	13	RAQ Act. Qual Short:	
RALT Short Name:	EPA In-House	RNPL Status Code:	N
RAT Def:	The decision is made that no further activity is planned at the site.		
RNON NPL Status Desc:	NFRAP-Site does not qualify for the NPL based on existing information		

CERCLIS-NFRAP Assess History

OU ID:	0	Act Start Date:	
Act Code ID:	1	Act Complete Date:	3/1/1980
RAT Code:	DS	AGT Order No.:	10
RAT Short Name:	DISCVRY	SH OU:	
RAT Name:	DISCOVERY	SH Code:	
RAT Hist. Only Flag:		SH Seq:	
RAT NSI Indicator:	B	SH Start Date:	
RAT Level:	1	SH Complete Date:	
RAT DEF OU:	00	SH Lead:	
RFBS Code:		SH Qual:	

Map Key	Number of Records	Direction	Distance (mi/ft)	Elev/Diff (ft)	Site	DB
---------	-------------------	-----------	------------------	----------------	------	----

SPA Code: 13
RALT Short Name: EPA Fund
RAT Def: The process by which a potential hazardous waste site is brought to the attention of the EPA. The process can occur through the use of several mechanisms such as a phone call or referral by another government agency.
RNON NPL Status Desc: NFRAP-Site does not qualify for the NPL based on existing information

CERCLIS-NFRAP Assess History

OU ID: 0
Act Code ID: 1
RAT Code: SI
RAT Short Name: SI
RAT Name: SITE INSPECTION
RAT Hist. Only Flag:
RAT NSI Indicator: B
RAT Level: 1
RAT DEF OU: 00
RFBS Code: P
SPA Code: 13
RALT Short Name: Fed Fac
RAT Def: The process of collecting site data and samples to characterize the severity of the hazard for the hazard ranking score and/or enforcement support.
RNON NPL Status Desc: NFRAP-Site does not qualify for the NPL based on existing information

2	3 of 22	SSW	0.10 / 513.93	644.50 / -3	Newport Chemical Depot Newport IN	HIS SPILLS
-------------------	---------	-----	---------------	-------------	--------------------------------------	------------

Spill NO: 200107043
Spill Type: Spill
Spill Source: Municipal
Spilled Amount: 3500.00
Spilled Units: G
Material Name: treated Waste Water
Contained:
Recovered Units:
Recovered Amount:
Area Affected: Area around wwtp
Water Supply Affected: Y
Receiving Water: Little Racoon Creek
NO of Fish Killed:
Public Intake:
Incident Date/Time: 7/4/2001 1:05:00
Reported Date/Time: 7/4/2001 10:05:00
County: Vermillion

2	4 of 22	SSW	0.10 / 513.93	644.50 / -3	SR 63, NEWPORT CHEMICAL DEPOT NEWPORT IN 479660400	HIS SPILLS
-------------------	---------	-----	---------------	-------------	---	------------

Spill NO: 200508143
Spill Type: Other
Spill Source: Other
Spilled Amount:
Spilled Units:
Material Name: NA
Contained:
Recovered Units:
Recovered Amount:
Area Affected: INDOOR
Water Supply Affected: N
Receiving Water: NA
NO of Fish Killed:
Public Intake: NA

Map Key	Number of Records	Direction	Distance (mi/ft)	Elev/Diff (ft)	Site	DB
<i>Incident Date/Time:</i>		8/17/2005 8:03:48				
<i>Reported Date/Time:</i>		8/17/2005 8:03:48				
<i>County:</i>		Vermillion				
2	5 of 22	SSW	0.10 / 513.93	644.50 / -3	NEWPORT CHEMICAL DEPOT NEWPORT IN	HIS SPILLS
<i>Spill NO:</i>		200806335				
<i>Spill Type:</i>		Other				
<i>Spill Source:</i>		Commercial				
<i>Spilled Amount:</i>						
<i>Spilled Units:</i>						
<i>Material Name:</i>		PORT O POTTY CONTENTS				
<i>Contained:</i>						
<i>Recovered Units:</i>						
<i>Recovered Amount:</i>						
<i>Area Affected:</i>		LOG ONLY				
<i>Water Supply Affected:</i>		N				
<i>Receiving Water:</i>		NA - TO GROUND				
<i>NO of Fish Killed:</i>						
<i>Public Intake:</i>		NA				
<i>Incident Date/Time:</i>		6/7/2008 0:00:00				
<i>Reported Date/Time:</i>		6/7/2008 12:59:00				
<i>County:</i>		Vermillion				
2	6 of 22	SSW	0.10 / 513.93	644.50 / -3	army chemical depot Newport IN	HIS SPILLS
<i>Spill NO:</i>		200608209				
<i>Spill Type:</i>		Air				
<i>Spill Source:</i>		Industrial				
<i>Spilled Amount:</i>						
<i>Spilled Units:</i>						
<i>Material Name:</i>		N/A				
<i>Contained:</i>						
<i>Recovered Units:</i>						
<i>Recovered Amount:</i>						
<i>Area Affected:</i>		N/A				
<i>Water Supply Affected:</i>		N				
<i>Receiving Water:</i>						
<i>NO of Fish Killed:</i>						
<i>Public Intake:</i>						
<i>Incident Date/Time:</i>		8/23/2006 15:06:00				
<i>Reported Date/Time:</i>		8/23/2006 15:30:00				
<i>County:</i>		Vermillion				
2	7 of 22	SSW	0.10 / 513.93	644.50 / -3	Newport Chemical depot, no spill Newport IN	HIS SPILLS
<i>Spill NO:</i>		200608210				
<i>Spill Type:</i>		Other				
<i>Spill Source:</i>		Industrial				
<i>Spilled Amount:</i>						
<i>Spilled Units:</i>						
<i>Material Name:</i>		N/A				
<i>Contained:</i>						
<i>Recovered Units:</i>						
<i>Recovered Amount:</i>						
<i>Area Affected:</i>						
<i>Water Supply Affected:</i>		N				

Map Key	Number of Records	Direction	Distance (mi/ft)	Elev/Diff (ft)	Site	DB
Receiving Water: NO of Fish Killed: Public Intake: Incident Date/Time: 8/23/2006 16:08:00 Reported Date/Time: 8/23/2006 16:35:00 County: Vermillion						
<u>2</u>	8 of 22	SSW	0.10 / 513.93	644.50 / -3	St Rd 63, Newport Chemical Depot Newport IN	HIS SPILLS
Spill NO: 200512030 Spill Type: Other Spill Source: Other Spilled Amount: Spilled Units: Material Name: N/A Contained: Recovered Units: Recovered Amount: Area Affected: Water Supply Affected: N Receiving Water: NO of Fish Killed: Public Intake: Incident Date/Time: 12/7/2005 10:50:00 Reported Date/Time: 12/7/2005 11:10:00 County: Vermillion						
<u>2</u>	9 of 22	SSW	0.10 / 513.93	644.50 / -3	Newport Chemical Depot Newport IN	HIS SPILLS
Spill NO: 200508018 Spill Type: Other Spill Source: Other Spilled Amount: Spilled Units: Material Name: N/A Contained: Recovered Units: Recovered Amount: Area Affected: Water Supply Affected: N Receiving Water: NO of Fish Killed: Public Intake: Incident Date/Time: 8/2/2005 8:34:00 Reported Date/Time: 8/2/2005 8:45:00 County: Vermillion						
<u>2</u>	10 of 22	SSW	0.10 / 513.93	644.50 / -3	New Port Army Amunition Newport IN 47966	HIS SPILLS
Spill NO: 199307169 Spill Type: Spill Spill Source: Commercial Spilled Amount: 0.00 Spilled Units: P Material Name: Asbestos Contained: N Recovered Units: P						

Map Key	Number of Records	Direction	Distance (mi/ft)	Elev/Diff (ft)	Site	DB
Recovered Amount:		0.00				
Area Affected:		Unknown				
Water Supply Affected:		N				
Receiving Water:		None				
NO of Fish Killed:		0.00				
Public Intake:						
Incident Date/Time:		6/10/1993 0:00:00				
Reported Date/Time:		7/16/1993 0:00:00				
County:		Tipton				
<u>2</u>	11 of 22	SSW	0.10 / 513.93	644.50 / -3	Newport Ammunition Depot Newport IN	HIS SPILLS
Spill NO:		200203077				
Spill Type:		Spill				
Spill Source:		Other				
Spilled Amount:		2.00				
Spilled Units:		G				
Material Name:		porta potti disinfectant liquid				
Contained:						
Recovered Units:						
Recovered Amount:						
Area Affected:		various				
Water Supply Affected:		N				
Receiving Water:						
NO of Fish Killed:						
Public Intake:						
Incident Date/Time:		3/10/2002 9:15:00				
Reported Date/Time:		3/10/2002 9:36:00				
County:		Vermillion				
<u>2</u>	12 of 22	SSW	0.10 / 513.93	644.50 / -3	Newport Chemical Depot Newport IN	HIS SPILLS
Spill NO:		200205052				
Spill Type:		Spill				
Spill Source:		Other				
Spilled Amount:						
Spilled Units:						
Material Name:		processed wastewater				
Contained:						
Recovered Units:						
Recovered Amount:						
Area Affected:		Outfall 101				
Water Supply Affected:		N				
Receiving Water:						
NO of Fish Killed:						
Public Intake:						
Incident Date/Time:		5/7/2002 10:00:00				
Reported Date/Time:		5/7/2002 15:07:00				
County:		Vermillion				
<u>2</u>	13 of 22	SSW	0.10 / 513.93	644.50 / -3	Newport chemical depot Newport IN	HIS SPILLS
Spill NO:		200604088				
Spill Type:		Other				
Spill Source:		Industrial				
Spilled Amount:						
Spilled Units:						

Map Key	Number of Records	Direction	Distance (mi/ft)	Elev/Diff (ft)	Site	DB
Material Name:		N/A				
Contained:						
Recovered Units:						
Recovered Amount:						
Area Affected:		N/A				
Water Supply Affected:		N				
Receiving Water:						
NO of Fish Killed:						
Public Intake:						
Incident Date/Time:		4/12/2006 10:47:00				
Reported Date/Time:		4/12/2006 12:22:10				
County:		Vermillion				
<u>2</u>	14 of 22	SSW	0.10 / 513.93	644.50 / -3	Newport Chemical Disposal Facility Newport IN	HIS SPILLS
Spill NO:		200407201				
Spill Type:		Other				
Spill Source:		Industrial				
Spilled Amount:		1.00				
Spilled Units:		G				
Material Name:		50% caustic				
Contained:						
Recovered Units:						
Recovered Amount:						
Area Affected:		inside room				
Water Supply Affected:		N				
Receiving Water:						
NO of Fish Killed:						
Public Intake:						
Incident Date/Time:		7/28/2004 16:07:14				
Reported Date/Time:		7/28/2004 16:07:14				
County:		Vermillion				
<u>2</u>	15 of 22	SSW	0.10 / 513.93	644.50 / -3	St Rd 63, Army chemical depot Newport IN	HIS SPILLS
Spill NO:		200609124				
Spill Type:		Other				
Spill Source:		Industrial				
Spilled Amount:						
Spilled Units:						
Material Name:		N/A				
Contained:						
Recovered Units:						
Recovered Amount:						
Area Affected:						
Water Supply Affected:		N				
Receiving Water:						
NO of Fish Killed:						
Public Intake:						
Incident Date/Time:		9/15/2006 8:10:00				
Reported Date/Time:		9/15/2006 8:19:00				
County:		Vermillion				
<u>2</u>	16 of 22	SSW	0.10 / 513.93	644.50 / -3	NEWPORT CHEMICAL DEPOT 3000 S SR 63 NEWPORT IN 47966	HAZ WASTE SITES
AI ID:		14546				

Map Key	Number of Records	Direction	Distance (mi/ft)	Elev/Diff (ft)	Site	DB
---------	-------------------	-----------	------------------	----------------	------	----

Program: HW Site
County: VERMILLION
Note: Documents related to facilities in Indiana can be searched on the IDEM Virtual File Cabinet
 Virtual File Cabinet: <https://vfc.idem.in.gov/DocumentSearch.aspx>

Document Details

Doc No: 82772294
Document Type: OLQ Corrective Action Order
Program: HW Site
Size: 316 K
Date: 05/14/2019
Doc Link: https://ecm.idem.in.gov/cs/idcplg?IdcService=GET_FILE&dID=82773689&dDocName=82772294&Rendition=web&allowInterrupt=1&noSaveAs=1&fileName=82772294.pdf
Info Link: <https://vfc.idem.in.gov/DocumentDetail.aspx?dID=82773689>

Document Info Details

FID:		Security Group:	Public
Content ID:	82772294	Ulcers No:	
Cross Reference ID:		Contractor:	
Status:	Released	Author:	GOAKES@idem.IN.gov
Document Date:	5/14/2019 7:51 AM	Checked out by:	
IDEM Document Type:	OLQ Corrective Action Order	Parent Folder:	
Certificate Type:		Scan Date:	5/14/2019 7:51 AM
Report Type:		No of Pages:	12
BFLD Letter Type:		Formats:	application/pdf
Program:	HW Site	County:	Vermillion
Account:	IDEM/OLQ/PER/HW		

Document Details

Doc No: 82772300
Document Type: OLQ Corrective Action Order
Program: HW Site
Size: 90 K
Date: 05/08/2019
Doc Link: https://ecm.idem.in.gov/cs/idcplg?IdcService=GET_FILE&dID=82773695&dDocName=82772300&Rendition=web&allowInterrupt=1&noSaveAs=1&fileName=82772300.pdf
Info Link: <https://vfc.idem.in.gov/DocumentDetail.aspx?dID=82773695>

Document Info Details

FID:		Security Group:	Public
Content ID:	82772300	Ulcers No:	
Cross Reference ID:		Contractor:	
Status:	Released	Author:	GOAKES@idem.IN.gov
Document Date:	5/8/2019 7:51 AM	Checked out by:	
IDEM Document Type:	OLQ Corrective Action Order	Parent Folder:	
Certificate Type:		Scan Date:	5/14/2019 7:51 AM
Report Type:		No of Pages:	4
BFLD Letter Type:		Formats:	application/pdf
Program:	HW Site	County:	Vermillion
Account:	IDEM/OLQ/PER/HW		

Document Details

Doc No: 82767935
Document Type: OLQ Corrective Action Order
Program: HW Site
Size: 195 K

Map Key	Number of Records	Direction	Distance (mi/ft)	Elev/Diff (ft)	Site	DB
---------	-------------------	-----------	------------------	----------------	------	----

Date: 04/30/2019
Doc Link: https://ecm.idem.in.gov/cs/idcplg?IdcService=GET_FILE&dID=82769294&dDocName=82767935&Rendition=web&allowInterrupt=1&noSaveAs=1&fileName=82767935.pdf
Info Link: <https://vfc.idem.in.gov/DocumentDetail.aspx?dID=82769294>

Document Info Details

FID:		Security Group:	Public
Content ID:	82767935	Ulcers No:	
Cross Reference ID:		Contractor:	
Status:	Released	Author:	GOAKES@idem.IN.gov
Document Date:	4/30/2019 12:00 AM	Checked out by:	
IDEM Document Type:	OLQ Corrective Action Order	Parent Folder:	
Certificate Type:		Scan Date:	5/8/2019 9:47 AM
Report Type:		No of Pages:	8
BFLD Letter Type:		Formats:	application/pdf
Program:	HW Site	County:	Vermillion
Account:	IDEM/OLQ/PER/HW		

Document Details

Doc No: 82777769
Document Type: OLQ Corrective Action Order
Program: HW Site
Size: 185 K
Date: 05/21/2019
Doc Link: https://ecm.idem.in.gov/cs/idcplg?IdcService=GET_FILE&dID=82779164&dDocName=82777769&Rendition=web&allowInterrupt=1&noSaveAs=1&fileName=82777769.pdf
Info Link: <https://vfc.idem.in.gov/DocumentDetail.aspx?dID=82779164>

Document Info Details

FID:		Security Group:	Public
Content ID:	82777769	Ulcers No:	
Cross Reference ID:		Contractor:	
Status:	Released	Author:	GOAKES@idem.IN.gov
Document Date:	5/21/2019 7:27 AM	Checked out by:	
IDEM Document Type:	OLQ Corrective Action Order	Parent Folder:	
Certificate Type:		Scan Date:	5/21/2019 7:27 AM
Report Type:		No of Pages:	4
BFLD Letter Type:		Formats:	application/pdf
Program:	HW Site	County:	Vermillion
Account:	IDEM/OLQ/PER/HW		

Document Details

Doc No: 80613183
Document Type: OLQ Monitoring
Program: HW Site
Size: 4 M
Date: 02/08/2018
Doc Link: https://ecm.idem.in.gov/cs/idcplg?IdcService=GET_FILE&dID=80613804&dDocName=80613183&Rendition=web&allowInterrupt=1&noSaveAs=1&fileName=80613183.pdf
Info Link: <https://vfc.idem.in.gov/DocumentDetail.aspx?dID=80613804>

Document Info Details

FID:		Security Group:	Public
Content ID:	80613183	Ulcers No:	
Cross Reference ID:		Contractor:	

Map Key	Number of Records	Direction	Distance (mi/ft)	Elev/Diff (ft)	Site	DB
Status:	Released				Author: GOAKES@idem.IN.gov	
Document Date:	2/8/2018 7:00 PM				Checked out by:	
IDEM Document Type:	OLQ Monitoring				Parent Folder:	
Certificate Type:					Scan Date: 2/19/2018 7:00 PM	
Report Type:					No of Pages: 105	
BFLD Letter Type:					Formats: application/pdf	
Program:	HW Site				County: Vanderburgh	
Account:	IDEM/OLQ/PER/HW					

Document Details

Doc No: 82803396
Document Type: OLQ Corrective Action Order
Program: HW Site
Size: 36 K
Date: 07/02/2019
Doc Link: https://ecm.idem.in.gov/cs/idcplg?IdcService=GET_FILE&dID=82804591&dDocName=82803396&Rendition=web&allowInterrupt=1&noSaveAs=1&fileName=82803396.pdf
Info Link: <https://vfc.idem.in.gov/DocumentDetail.aspx?dID=82804591>

Document Info Details

FID:		Security Group:	Public
Content ID:	82803396	Ulcers No:	
Cross Reference ID:		Contractor:	
Status:	Released	Author:	GOAKES@idem.IN.gov
Document Date:	7/2/2019 1:09 PM	Checked out by:	
IDEM Document Type:	OLQ Corrective Action Order	Parent Folder:	
Certificate Type:		Scan Date:	7/2/2019 1:09 PM
Report Type:		No of Pages:	1
BFLD Letter Type:		Formats:	application/pdf
Program:	HW Site	County:	Vermillion
Account:	IDEM/OLQ/PER/HW		

Document Details

Doc No: 82659668
Document Type: Institutional Control
Program: HW Site
Size: 5 M
Date: 12/04/2018
Doc Link: https://ecm.idem.in.gov/cs/idcplg?IdcService=GET_FILE&dID=82657958&dDocName=82659668&Rendition=web&allowInterrupt=1&noSaveAs=1&fileName=82659668.pdf
Info Link: <https://vfc.idem.in.gov/DocumentDetail.aspx?dID=82657958>

Document Info Details

FID:		Security Group:	Public
Content ID:	82659668	Ulcers No:	
Cross Reference ID:		Contractor:	
Status:	Released	Author:	GOAKES@idem.IN.gov
Document Date:	12/4/2018 10:40 AM	Checked out by:	
IDEM Document Type:	Institutional Control	Parent Folder:	
Certificate Type:		Scan Date:	12/6/2018 10:40 AM
Report Type:		No of Pages:	78
BFLD Letter Type:		Formats:	application/pdf
Program:	HW Site	County:	
Account:	IDEM/OLQ/PER/HW		

Document Details

Map Key	Number of Records	Direction	Distance (mi/ft)	Elev/Diff (ft)	Site	DB
Doc No:		82817967				
Document Type:		Institutional Control				
Program:		HW Site				
Size:		80 K				
Date:		07/23/2018				
Doc Link:		https://ecm.idem.in.gov/cs/idcplg?IdcService=GET_FILE&dID=82819162&dDocName=82817967&Rendition=web&allowInterrupt=1&noSaveAs=1&fileName=82817967.pdf				
Info Link:		https://vfc.idem.in.gov/DocumentDetail.aspx?dID=82819162				

Document Info Details

FID:			Security Group:	Public
Content ID:	82817967		Ulcers No:	
Cross Reference ID:			Contractor:	
Status:	Released		Author:	OCrosby@idem.in.gov
Document Date:	7/23/2018 11:23 AM		Checked out by:	
IDEM Document Type:	Institutional Control		Parent Folder:	
Certificate Type:			Scan Date:	7/31/2019 11:23 AM
Report Type:			No of Pages:	3
BFLD Letter Type:			Formats:	application/pdf
Program:	HW Site		County:	
Account:	IDEM/OLQ/PER/HW			

[2](#) 17 of 22 SSW 0.10 / 513.93 644.50 / -3 NEWPORT CHEMICAL DEPOT ST. RD. 63 NORTH OF U.S. 36 NEWPORT IN 47966 PCB

Site ID:	IN1213822272		Mail Address 1:	PO BOX 121
Receive Date:			Mail Address 2:	
Generator:	Yes		Mail Street No:	
Storer:	No		Mail City:	NEWPORT
Transporter:	No		Mail State:	IN
Disposer:	No		Mail Zip:	47966
Research:	No		Mail Country:	US
Smelter:	No		Contact Name:	KEVIN R RUDDUCK
Cert Title:			Contact Title:	
Cert Date:	1996-08-22T00:00:00.000-04:00		Contact Phone:	317-245-4550
Cert Name:			Contact Phone Ext:	
Location Country:	US		Contact Email:	
State Name:	INDIANA		Owner Name:	US ARMY
Region:	05			

[2](#) 18 of 22 SSW 0.10 / 513.93 644.50 / -3 NEWPORT CHEMICAL DEPOT N US WHY 36 SR 63 NEWPORT IN 47966 RCRA CESQG

EPA Handler ID:	IN1210022272
Gen Status Universe:	Conditionally Exempt Small Quantity Generator
Contact Name:	CATHY COLLINS
Contact Address:	PO BOX 160 , , NEWPORT , IN, 47966 , US
Contact Phone No and Ext:	765-505-2315
Contact Email:	CATH.M.COLLINS@US.ARMY.MIL
Contact Country:	US
County Name:	VERMILLION
EPA Region:	05
Land Type:	Federal
Receive Date:	20120202

Violation/Evaluation Summary

Note: VIOLATION or UNDETERMINED: There are VIOLATION or UNDETERMINED details or records associated with this facility (EPA ID) in the Compliance Monitoring and Enforcement table dated November, 2019.

Map Key	Number of Records	Direction	Distance (mi/ft)	Elev/Diff (ft)	Site	DB
----------------	--------------------------	------------------	-------------------------	-----------------------	-------------	-----------

Violation Details

Citation:
Violation Short Description: Generators - Pre-transport
Violation Type: 262.C
Violation Determined Date: 20090731
Scheduled Compliance Date:
Return to Compliance: Observed
Actual Return to Compl: 20090731
Violation Responsible Agency: State

Violation Details

Citation:
Violation Short Description: Generators - Pre-transport
Violation Type: 262.C
Violation Determined Date: 20090708
Scheduled Compliance Date:
Return to Compliance: Observed
Actual Return to Compl: 20100603
Violation Responsible Agency: State

Enforcement Details

Enforcement Type: 310
Enforcement Type Description: FINAL 3008(A) COMPLIANCE ORDER
Enforcement Action Date: 20100115
Enf Disposition Status: ACTION SATISFIED (CASE CLOSED)
Disposition Status Date: 20100603
Enforcement Lead Agency: State
Proposed Penalty Amount:
Final Amount:
Paid Amount:

Enforcement Type: 217
Enforcement Type Description: PROPOSED AGREED ORDER (PAO) SENT
Enforcement Action Date: 20091016
Enf Disposition Status:
Disposition Status Date:
Enforcement Lead Agency: State
Proposed Penalty Amount:
Final Amount:
Paid Amount:

Violation Details

Citation:
Violation Short Description: Generators - Pre-transport
Violation Type: 262.C
Violation Determined Date: 20090311
Scheduled Compliance Date:
Return to Compliance: Observed
Actual Return to Compl: 20090411
Violation Responsible Agency: State

Enforcement Details

Enforcement Type: 120
Enforcement Type Description: WRITTEN INFORMAL
Enforcement Action Date: 20090327
Enf Disposition Status:
Disposition Status Date:
Enforcement Lead Agency: State

Map Key	Number of Records	Direction	Distance (mi/ft)	Elev/Diff (ft)	Site	DB
----------------	--------------------------	------------------	-------------------------	-----------------------	-------------	-----------

Proposed Penalty Amount:
 Final Amount:
 Paid Amount:

Violation Details

Citation:
Violation Short Description: Generators - Pre-transport
Violation Type: 262.C
Violation Determined Date: 20090224
Scheduled Compliance Date:
Return to Compliance: Observed
Actual Return to Compl: 20090311
Violation Responsible Agency: State

Enforcement Details

Enforcement Type: 120
Enforcement Type Description: WRITTEN INFORMAL
Enforcement Action Date: 20090323
Enf Disposition Status:
Disposition Status Date:
Enforcement Lead Agency: State
Proposed Penalty Amount:
Final Amount:
Paid Amount:

Violation Details

Citation:
Violation Short Description: Generators - Pre-transport
Violation Type: 262.C
Violation Determined Date: 20090204
Scheduled Compliance Date:
Return to Compliance: Observed
Actual Return to Compl: 20090311
Violation Responsible Agency: State

Enforcement Details

Enforcement Type: 120
Enforcement Type Description: WRITTEN INFORMAL
Enforcement Action Date: 20090204
Enf Disposition Status:
Disposition Status Date:
Enforcement Lead Agency: State
Proposed Penalty Amount:
Final Amount:
Paid Amount:

Violation Details

Citation:
Violation Short Description: Generators - Pre-transport
Violation Type: 262.C
Violation Determined Date: 20090113
Scheduled Compliance Date:
Return to Compliance: Observed
Actual Return to Compl: 20090113
Violation Responsible Agency: State

Enforcement Details

Enforcement Type: 120
Enforcement Type Description: WRITTEN INFORMAL
Enforcement Action Date: 20090113
Enf Disposition Status:
Disposition Status Date:
Enforcement Lead Agency: State
Proposed Penalty Amount:
Final Amount:
Paid Amount:

Violation Details

Citation:
Violation Short Description: TSD IS-Tank System Standards
Violation Type: 265.J
Violation Determined Date: 20090113
Scheduled Compliance Date:
Return to Compliance: Observed
Actual Return to Compl: 20090113
Violation Responsible Agency: State

Enforcement Details

Enforcement Type: 120
Enforcement Type Description: WRITTEN INFORMAL
Enforcement Action Date: 20090113
Enf Disposition Status:
Disposition Status Date:
Enforcement Lead Agency: State
Proposed Penalty Amount:
Final Amount:
Paid Amount:

Violation Details

Citation:
Violation Short Description: Generators - Pre-transport
Violation Type: 262.C
Violation Determined Date: 20080416
Scheduled Compliance Date:
Return to Compliance: Observed
Actual Return to Compl: 20080416
Violation Responsible Agency: State

Enforcement Details

Enforcement Type: 120
Enforcement Type Description: WRITTEN INFORMAL
Enforcement Action Date: 20080416
Enf Disposition Status:
Disposition Status Date:
Enforcement Lead Agency: State
Proposed Penalty Amount:
Final Amount:
Paid Amount:

Violation Details

Citation:
Violation Short Description: TSD - Container Use and Management
Violation Type: 264.I
Violation Determined Date: 20071107

Map Key	Number of Records	Direction	Distance (mi/ft)	Elev/Diff (ft)	Site	DB
---------	-------------------	-----------	------------------	----------------	------	----

Scheduled Compliance Date:
Return to Compliance: Observed
Actual Return to Compl: 20071213
Violation Responsible Agency: State

Enforcement Details

Enforcement Type: 120
Enforcement Type Description: WRITTEN INFORMAL
Enforcement Action Date: 20071120
Enf Disposition Status:
Disposition Status Date:
Enforcement Lead Agency: State
Proposed Penalty Amount:
Final Amount:
Paid Amount:

Violation Details

Citation:
Violation Short Description: TSD - Preparedness and Prevention
Violation Type: 264.C
Violation Determined Date: 20070813
Scheduled Compliance Date:
Return to Compliance: Observed
Actual Return to Compl: 20070925
Violation Responsible Agency: State

Enforcement Details

Enforcement Type: 120
Enforcement Type Description: WRITTEN INFORMAL
Enforcement Action Date: 20070829
Enf Disposition Status:
Disposition Status Date:
Enforcement Lead Agency: State
Proposed Penalty Amount:
Final Amount:
Paid Amount:

Violation Details

Citation:
Violation Short Description: Generators - Pre-transport
Violation Type: 262.C
Violation Determined Date: 20070626
Scheduled Compliance Date:
Return to Compliance: Observed
Actual Return to Compl: 20070626
Violation Responsible Agency: State

Enforcement Details

Enforcement Type: 120
Enforcement Type Description: WRITTEN INFORMAL
Enforcement Action Date: 20070626
Enf Disposition Status:
Disposition Status Date:
Enforcement Lead Agency: State
Proposed Penalty Amount:
Final Amount:
Paid Amount:

Map Key	Number of Records	Direction	Distance (mi/ft)	Elev/Diff (ft)	Site	DB
----------------	--------------------------	------------------	-------------------------	-----------------------	-------------	-----------

Violation Details

Citation:
Violation Short Description: LDR - Storage Prohibitions
Violation Type: 268.E
Violation Determined Date: 20070625
Scheduled Compliance Date:
Return to Compliance: Observed
Actual Return to Compl: 20070725
Violation Responsible Agency: State

Enforcement Details

Enforcement Type: 120
Enforcement Type Description: WRITTEN INFORMAL
Enforcement Action Date: 20070625
Enf Disposition Status:
Disposition Status Date:
Enforcement Lead Agency: State
Proposed Penalty Amount:
Final Amount:
Paid Amount:

Violation Details

Citation:
Violation Short Description: LDR - Storage Prohibitions
Violation Type: 268.E
Violation Determined Date: 20070522
Scheduled Compliance Date:
Return to Compliance: Observed
Actual Return to Compl: 20070522
Violation Responsible Agency: State

Enforcement Details

Enforcement Type: 120
Enforcement Type Description: WRITTEN INFORMAL
Enforcement Action Date: 20070522
Enf Disposition Status:
Disposition Status Date:
Enforcement Lead Agency: State
Proposed Penalty Amount:
Final Amount:
Paid Amount:

Violation Details

Citation:
Violation Short Description: TSD - General Facility Standards
Violation Type: 264.B
Violation Determined Date: 20070322
Scheduled Compliance Date:
Return to Compliance: Observed
Actual Return to Compl: 20070415
Violation Responsible Agency: State

Enforcement Details

Enforcement Type: 120
Enforcement Type Description: WRITTEN INFORMAL
Enforcement Action Date: 20070412

Map Key	Number of Records	Direction	Distance (mi/ft)	Elev/Diff (ft)	Site	DB
----------------	--------------------------	------------------	-------------------------	-----------------------	-------------	-----------

Enf Disposition Status:
Disposition Status Date:
Enforcement Lead Agency: State
Proposed Penalty Amount:
Final Amount:
Paid Amount:

Violation Details

Citation:
Violation Short Description: TSD - General Facility Standards
Violation Type: 264.B
Violation Determined Date: 20070312
Scheduled Compliance Date:
Return to Compliance: Observed
Actual Return to Compl: 20070625
Violation Responsible Agency: State

Enforcement Details

Enforcement Type: 120
Enforcement Type Description: WRITTEN INFORMAL
Enforcement Action Date: 20070312
Enf Disposition Status:
Disposition Status Date:
Enforcement Lead Agency: State
Proposed Penalty Amount:
Final Amount:
Paid Amount:

Violation Details

Citation:
Violation Short Description: LDR - Storage Prohibitions
Violation Type: 268.E
Violation Determined Date: 20070312
Scheduled Compliance Date:
Return to Compliance: Observed
Actual Return to Compl: 20070625
Violation Responsible Agency: State

Enforcement Details

Enforcement Type: 120
Enforcement Type Description: WRITTEN INFORMAL
Enforcement Action Date: 20070312
Enf Disposition Status:
Disposition Status Date:
Enforcement Lead Agency: State
Proposed Penalty Amount:
Final Amount:
Paid Amount:

Violation Details

Citation:
Violation Short Description: Generators - Pre-transport
Violation Type: 262.C
Violation Determined Date: 20070219
Scheduled Compliance Date:
Return to Compliance: Observed
Actual Return to Compl: 20070301
Violation Responsible Agency: State

Enforcement Details

Enforcement Type: 120
Enforcement Type Description: WRITTEN INFORMAL
Enforcement Action Date: 20070301
Enf Disposition Status:
Disposition Status Date:
Enforcement Lead Agency: State
Proposed Penalty Amount:
Final Amount:
Paid Amount:

Violation Details

Citation:
Violation Short Description: TSD - General Facility Standards
Violation Type: 264.B
Violation Determined Date: 20061214
Scheduled Compliance Date:
Return to Compliance: Observed
Actual Return to Compl: 20070219
Violation Responsible Agency: State

Enforcement Details

Enforcement Type: 120
Enforcement Type Description: WRITTEN INFORMAL
Enforcement Action Date: 20070118
Enf Disposition Status:
Disposition Status Date:
Enforcement Lead Agency: State
Proposed Penalty Amount:
Final Amount:
Paid Amount:

Violation Details

Citation:
Violation Short Description: TSD - Contingency Plan and Emergency Procedures
Violation Type: 264.D
Violation Determined Date: 20060725
Scheduled Compliance Date:
Return to Compliance: Observed
Actual Return to Compl: 20060726
Violation Responsible Agency: State

Enforcement Details

Enforcement Type: 120
Enforcement Type Description: WRITTEN INFORMAL
Enforcement Action Date: 20060725
Enf Disposition Status:
Disposition Status Date:
Enforcement Lead Agency: State
Proposed Penalty Amount:
Final Amount:
Paid Amount:

Violation Details

Citation:

Map Key	Number of Records	Direction	Distance (mi/ft)	Elev/Diff (ft)	Site	DB
---------	-------------------	-----------	------------------	----------------	------	----

Violation Short Description: Generators - Pre-transport
Violation Type: 262.C
Violation Determined Date: 20060720
Scheduled Compliance Date:
Return to Compliance: Observed
Actual Return to Compl: 20061011
Violation Responsible Agency: State

Enforcement Details

Enforcement Type: 120
Enforcement Type Description: WRITTEN INFORMAL
Enforcement Action Date: 20060804
Enf Disposition Status:
Disposition Status Date:
Enforcement Lead Agency: State
Proposed Penalty Amount:
Final Amount:
Paid Amount:

Violation Details

Citation:
Violation Short Description: Generators - Pre-transport
Violation Type: 262.C
Violation Determined Date: 20060606
Scheduled Compliance Date:
Return to Compliance: Observed
Actual Return to Compl: 20060807
Violation Responsible Agency: State

Violation Details

Citation:
Violation Short Description: TSD - Manifest/Records/Reporting
Violation Type: 264.E
Violation Determined Date: 20060606
Scheduled Compliance Date:
Return to Compliance: Observed
Actual Return to Compl: 20060807
Violation Responsible Agency: State

Violation Details

Citation:
Violation Short Description: TSD IS-Tank System Standards
Violation Type: 265.J
Violation Determined Date: 20060606
Scheduled Compliance Date:
Return to Compliance: Observed
Actual Return to Compl: 20060807
Violation Responsible Agency: State

Violation Details

Citation: FR - 264.193
Violation Short Description: TSD - Tank System Standards
Violation Type: 264.J
Violation Determined Date: 20060126
Scheduled Compliance Date:
Return to Compliance: Observed
Actual Return to Compl: 20060606
Violation Responsible Agency: State

Map Key	Number of Records	Direction	Distance (mi/ft)	Elev/Diff (ft)	Site	DB
---------	-------------------	-----------	------------------	----------------	------	----

Violation Details

Citation: FR - 262.34a3
Violation Short Description: Generators - Pre-transport
Violation Type: 262.C
Violation Determined Date: 20051116
Scheduled Compliance Date:
Return to Compliance: Observed
Actual Return to Compl: 20061205
Violation Responsible Agency: State

Enforcement Details

Enforcement Type: 120
Enforcement Type Description: WRITTEN INFORMAL
Enforcement Action Date: 20060307
Enf Disposition Status:
Disposition Status Date:
Enforcement Lead Agency: State
Proposed Penalty Amount:
Final Amount:
Paid Amount:

Violation Details

Citation: FR - 262.34a
Violation Short Description: Generators - Pre-transport
Violation Type: 262.C
Violation Determined Date: 20051116
Scheduled Compliance Date:
Return to Compliance: Observed
Actual Return to Compl: 20061205
Violation Responsible Agency: State

Enforcement Details

Enforcement Type: 120
Enforcement Type Description: WRITTEN INFORMAL
Enforcement Action Date: 20060307
Enf Disposition Status:
Disposition Status Date:
Enforcement Lead Agency: State
Proposed Penalty Amount:
Final Amount:
Paid Amount:

Violation Details

Citation: FR - 265.194
Violation Short Description: TSD - Tank System Standards
Violation Type: 264.J
Violation Determined Date: 20051116
Scheduled Compliance Date:
Return to Compliance: Observed
Actual Return to Compl: 20061205
Violation Responsible Agency: State

Enforcement Details

Enforcement Type: 120
Enforcement Type Description: WRITTEN INFORMAL

Map Key	Number of Records	Direction	Distance (mi/ft)	Elev/Diff (ft)	Site	DB
Enforcement Action Date: Enf Disposition Status: Disposition Status Date: Enforcement Lead Agency: Proposed Penalty Amount: Final Amount: Paid Amount:		20060307				
<u>Violation Details</u>						
Citation: Violation Short Description: Violation Type: Violation Determined Date: Scheduled Compliance Date: Return to Compliance: Actual Return to Compl: Violation Responsible Agency:		FR - 262.11	Generators - General	262.A	20050627	Observed
Enforcement Type: Enforcement Type Description: Enforcement Action Date: Enf Disposition Status: Disposition Status Date: Enforcement Lead Agency: Proposed Penalty Amount: Final Amount: Paid Amount:		310	FINAL 3008(A) COMPLIANCE ORDER	20051017		State
<u>Violation Details</u>						
Citation: Violation Short Description: Violation Type: Violation Determined Date: Scheduled Compliance Date: Return to Compliance: Actual Return to Compl: Violation Responsible Agency:		FR - 264B	TSD - General Facility Standards	264.B	20050627	Observed
Enforcement Type: Enforcement Type Description: Enforcement Action Date: Enf Disposition Status: Disposition Status Date: Enforcement Lead Agency: Proposed Penalty Amount: Final Amount: Paid Amount:		310	FINAL 3008(A) COMPLIANCE ORDER	20051017		State
<u>Violation Details</u>						
Citation: Violation Short Description: Violation Type: Violation Determined Date: Scheduled Compliance Date: Return to Compliance: Actual Return to Compl:		FR - 262.11	Generators - General	262.A	20050616	Observed

Map Key	Number of Records	Direction	Distance (mi/ft)	Elev/Diff (ft)	Site	DB
---------	-------------------	-----------	------------------	----------------	------	----

Violation Responsible Agency: State

Enforcement Details

Enforcement Type: 217
Enforcement Type Description: PROPOSED AGREED ORDER (PAO) SENT
Enforcement Action Date: 20050902
Enf Disposition Status:
Disposition Status Date:
Enforcement Lead Agency: State
Proposed Penalty Amount:
Final Amount:
Paid Amount:

Enforcement Type: 217
Enforcement Type Description: PROPOSED AGREED ORDER (PAO) SENT
Enforcement Action Date: 20060223
Enf Disposition Status:
Disposition Status Date:
Enforcement Lead Agency: State
Proposed Penalty Amount:
Final Amount:
Paid Amount:

Enforcement Type: 217
Enforcement Type Description: PROPOSED AGREED ORDER (PAO) SENT
Enforcement Action Date: 20051122
Enf Disposition Status:
Disposition Status Date:
Enforcement Lead Agency: State
Proposed Penalty Amount:
Final Amount:
Paid Amount:

Enforcement Type: 217
Enforcement Type Description: PROPOSED AGREED ORDER (PAO) SENT
Enforcement Action Date: 20051103
Enf Disposition Status:
Disposition Status Date:
Enforcement Lead Agency: State
Proposed Penalty Amount:
Final Amount:
Paid Amount:

Enforcement Type: 217
Enforcement Type Description: PROPOSED AGREED ORDER (PAO) SENT
Enforcement Action Date: 20060214
Enf Disposition Status:
Disposition Status Date:
Enforcement Lead Agency: State
Proposed Penalty Amount:
Final Amount:
Paid Amount:

Enforcement Type: 310
Enforcement Type Description: FINAL 3008(A) COMPLIANCE ORDER
Enforcement Action Date: 20060315
Enf Disposition Status:
Disposition Status Date:
Enforcement Lead Agency: State
Proposed Penalty Amount:
Final Amount: 2800
Paid Amount: 2800

Enforcement Type: 310
Enforcement Type Description: FINAL 3008(A) COMPLIANCE ORDER
Enforcement Action Date: 20051228
Enf Disposition Status: ACTION SATISFIED (CASE CLOSED)

Map Key	Number of Records	Direction	Distance (mi/ft)	Elev/Diff (ft)	Site	DB
Disposition Status Date:		20090205				
Enforcement Lead Agency:		State				
Proposed Penalty Amount:		19600				
Final Amount:		19600				
Paid Amount:		19600				
<u>Violation Details</u>						
Citation:		FR - 262.34a2				
Violation Short Description:		Generators - Pre-transport				
Violation Type:		262.C				
Violation Determined Date:		20050616				
Scheduled Compliance Date:						
Return to Compliance:		Observed				
Actual Return to Compl:		20090205				
Violation Responsible Agency:		State				
<u>Enforcement Details</u>						
Enforcement Type:		310				
Enforcement Type Description:		FINAL 3008(A) COMPLIANCE ORDER				
Enforcement Action Date:		20060315				
Enf Disposition Status:						
Disposition Status Date:						
Enforcement Lead Agency:		State				
Proposed Penalty Amount:		2800				
Final Amount:		2800				
Paid Amount:		2800				
Enforcement Type:		217				
Enforcement Type Description:		PROPOSED AGREED ORDER (PAO) SENT				
Enforcement Action Date:		20060223				
Enf Disposition Status:						
Disposition Status Date:						
Enforcement Lead Agency:		State				
Proposed Penalty Amount:						
Final Amount:						
Paid Amount:						
Enforcement Type:		217				
Enforcement Type Description:		PROPOSED AGREED ORDER (PAO) SENT				
Enforcement Action Date:		20051103				
Enf Disposition Status:						
Disposition Status Date:						
Enforcement Lead Agency:		State				
Proposed Penalty Amount:						
Final Amount:						
Paid Amount:						
Enforcement Type:		217				
Enforcement Type Description:		PROPOSED AGREED ORDER (PAO) SENT				
Enforcement Action Date:		20060214				
Enf Disposition Status:						
Disposition Status Date:						
Enforcement Lead Agency:		State				
Proposed Penalty Amount:						
Final Amount:						
Paid Amount:						
Enforcement Type:		217				
Enforcement Type Description:		PROPOSED AGREED ORDER (PAO) SENT				
Enforcement Action Date:		20050902				
Enf Disposition Status:						
Disposition Status Date:						
Enforcement Lead Agency:		State				
Proposed Penalty Amount:						
Final Amount:						

Map Key	Number of Records	Direction	Distance (mi/ft)	Elev/Diff (ft)	Site	DB
---------	-------------------	-----------	------------------	----------------	------	----

Paid Amount:

Enforcement Type: 217
Enforcement Type Description: PROPOSED AGREED ORDER (PAO) SENT
Enforcement Action Date: 20051122
Enf Disposition Status:
Disposition Status Date:
Enforcement Lead Agency: State
Proposed Penalty Amount:
Final Amount:
Paid Amount:

Enforcement Type: 310
Enforcement Type Description: FINAL 3008(A) COMPLIANCE ORDER
Enforcement Action Date: 20051228
Enf Disposition Status: ACTION SATISFIED (CASE CLOSED)
Disposition Status Date: 20090205
Enforcement Lead Agency: State
Proposed Penalty Amount:
Final Amount: 19600
Paid Amount: 19600

Violation Details

Citation: FR - 262.34a3
Violation Short Description: Generators - Pre-transport
Violation Type: 262.C
Violation Determined Date: 20050616
Scheduled Compliance Date:
Return to Compliance: Not Resolvable
Actual Return to Compl: 20090205
Violation Responsible Agency: State

Enforcement Details

Enforcement Type: 217
Enforcement Type Description: PROPOSED AGREED ORDER (PAO) SENT
Enforcement Action Date: 20060214
Enf Disposition Status:
Disposition Status Date:
Enforcement Lead Agency: State
Proposed Penalty Amount:
Final Amount:
Paid Amount:

Enforcement Type: 217
Enforcement Type Description: PROPOSED AGREED ORDER (PAO) SENT
Enforcement Action Date: 20050902
Enf Disposition Status:
Disposition Status Date:
Enforcement Lead Agency: State
Proposed Penalty Amount:
Final Amount:
Paid Amount:

Enforcement Type: 217
Enforcement Type Description: PROPOSED AGREED ORDER (PAO) SENT
Enforcement Action Date: 20051103
Enf Disposition Status:
Disposition Status Date:
Enforcement Lead Agency: State
Proposed Penalty Amount:
Final Amount:
Paid Amount:

Enforcement Type: 217
Enforcement Type Description: PROPOSED AGREED ORDER (PAO) SENT

Map Key	Number of Records	Direction	Distance (mi/ft)	Elev/Diff (ft)	Site	DB
Enforcement Action Date:		20051122				
Enf Disposition Status:						
Disposition Status Date:						
Enforcement Lead Agency:		State				
Proposed Penalty Amount:						
Final Amount:						
Paid Amount:						
Enforcement Type:		310				
Enforcement Type Description:		FINAL 3008(A) COMPLIANCE ORDER				
Enforcement Action Date:		20051228				
Enf Disposition Status:		ACTION SATISFIED (CASE CLOSED)				
Disposition Status Date:		20090205				
Enforcement Lead Agency:		State				
Proposed Penalty Amount:						
Final Amount:		19600				
Paid Amount:		19600				
Enforcement Type:		217				
Enforcement Type Description:		PROPOSED AGREED ORDER (PAO) SENT				
Enforcement Action Date:		20060223				
Enf Disposition Status:						
Disposition Status Date:						
Enforcement Lead Agency:		State				
Proposed Penalty Amount:						
Final Amount:						
Paid Amount:						
Enforcement Type:		310				
Enforcement Type Description:		FINAL 3008(A) COMPLIANCE ORDER				
Enforcement Action Date:		20060315				
Enf Disposition Status:						
Disposition Status Date:						
Enforcement Lead Agency:		State				
Proposed Penalty Amount:						
Final Amount:		2800				
Paid Amount:		2800				
<u>Violation Details</u>						
Citation:		FR - 262.34/265.192				
Violation Short Description:		Generators - Pre-transport				
Violation Type:		262.C				
Violation Determined Date:		20050616				
Scheduled Compliance Date:						
Return to Compliance:		Observed				
Actual Return to Compl:		20090205				
Violation Responsible Agency:		State				
<u>Enforcement Details</u>						
Enforcement Type:		310				
Enforcement Type Description:		FINAL 3008(A) COMPLIANCE ORDER				
Enforcement Action Date:		20060315				
Enf Disposition Status:						
Disposition Status Date:						
Enforcement Lead Agency:		State				
Proposed Penalty Amount:						
Final Amount:		2800				
Paid Amount:		2800				
Enforcement Type:		217				
Enforcement Type Description:		PROPOSED AGREED ORDER (PAO) SENT				
Enforcement Action Date:		20060223				
Enf Disposition Status:						
Disposition Status Date:						
Enforcement Lead Agency:		State				

Map Key	Number of Records	Direction	Distance (mi/ft)	Elev/Diff (ft)	Site	DB
----------------	--------------------------	------------------	-------------------------	-----------------------	-------------	-----------

Proposed Penalty Amount:
Final Amount:
Paid Amount:

Enforcement Type: 217
Enforcement Type Description: PROPOSED AGREED ORDER (PAO) SENT
Enforcement Action Date: 20060214
Enf Disposition Status:
Disposition Status Date:
Enforcement Lead Agency: State
Proposed Penalty Amount:
Final Amount:
Paid Amount:

Violation Details

Citation: FR - 265.195
Violation Short Description: TSD - Tank System Standards
Violation Type: 264.J
Violation Determined Date: 20050509
Scheduled Compliance Date:
Return to Compliance: Observed
Actual Return to Compl: 20050510
Violation Responsible Agency: State

Violation Details

Citation: FR - 262.20
Violation Short Description: Generators - Manifest
Violation Type: 262.B
Violation Determined Date: 20041209
Scheduled Compliance Date:
Return to Compliance: Observed
Actual Return to Compl: 20060605
Violation Responsible Agency: State

Enforcement Details

Enforcement Type: 120
Enforcement Type Description: WRITTEN INFORMAL
Enforcement Action Date: 20050202
Enf Disposition Status:
Disposition Status Date:
Enforcement Lead Agency: State
Proposed Penalty Amount:
Final Amount:
Paid Amount:

Enforcement Type: 120
Enforcement Type Description: WRITTEN INFORMAL
Enforcement Action Date: 20050420
Enf Disposition Status:
Disposition Status Date:
Enforcement Lead Agency: State
Proposed Penalty Amount:
Final Amount:
Paid Amount:

Violation Details

Citation: FR - 262.34a2
Violation Short Description: Generators - Pre-transport
Violation Type: 262.C
Violation Determined Date: 20041209

Scheduled Compliance Date:
Return to Compliance: Observed
Actual Return to Compl: 20060605
Violation Responsible Agency: State

Enforcement Details

Enforcement Type: 120
Enforcement Type Description: WRITTEN INFORMAL
Enforcement Action Date: 20050202
Enf Disposition Status:
Disposition Status Date:
Enforcement Lead Agency: State
Proposed Penalty Amount:
Final Amount:
Paid Amount:

Enforcement Type: 120
Enforcement Type Description: WRITTEN INFORMAL
Enforcement Action Date: 20050420
Enf Disposition Status:
Disposition Status Date:
Enforcement Lead Agency: State
Proposed Penalty Amount:
Final Amount:
Paid Amount:

Violation Details

Citation: FR - 264.35
Violation Short Description: TSD - Preparedness and Prevention
Violation Type: 264.C
Violation Determined Date: 20041209
Scheduled Compliance Date:
Return to Compliance: Observed
Actual Return to Compl: 20060605
Violation Responsible Agency: State

Enforcement Details

Enforcement Type: 120
Enforcement Type Description: WRITTEN INFORMAL
Enforcement Action Date: 20050202
Enf Disposition Status:
Disposition Status Date:
Enforcement Lead Agency: State
Proposed Penalty Amount:
Final Amount:
Paid Amount:

Enforcement Type: 120
Enforcement Type Description: WRITTEN INFORMAL
Enforcement Action Date: 20050420
Enf Disposition Status:
Disposition Status Date:
Enforcement Lead Agency: State
Proposed Penalty Amount:
Final Amount:
Paid Amount:

Violation Details

Citation: FR - 264.52
Violation Short Description: TSD - Contingency Plan and Emergency Procedures

Map Key	Number of Records	Direction	Distance (mi/ft)	Elev/Diff (ft)	Site	DB
---------	-------------------	-----------	------------------	----------------	------	----

Violation Type: 264.D
Violation Determined Date: 20041209
Scheduled Compliance Date:
Return to Compliance: Observed
Actual Return to Compl: 20060605
Violation Responsible Agency: State

Enforcement Details

Enforcement Type: 120
Enforcement Type Description: WRITTEN INFORMAL
Enforcement Action Date: 20050202
Enf Disposition Status:
Disposition Status Date:
Enforcement Lead Agency: State
Proposed Penalty Amount:
Final Amount:
Paid Amount:

Enforcement Type: 120
Enforcement Type Description: WRITTEN INFORMAL
Enforcement Action Date: 20050420
Enf Disposition Status:
Disposition Status Date:
Enforcement Lead Agency: State
Proposed Penalty Amount:
Final Amount:
Paid Amount:

Violation Details

Citation: SR - IAC other
Violation Short Description: State Statute or Regulation
Violation Type: XXS
Violation Determined Date: 20041209
Scheduled Compliance Date:
Return to Compliance: Unverifiable
Actual Return to Compl: 20060605
Violation Responsible Agency: State

Enforcement Details

Enforcement Type: 120
Enforcement Type Description: WRITTEN INFORMAL
Enforcement Action Date: 20050420
Enf Disposition Status:
Disposition Status Date:
Enforcement Lead Agency: State
Proposed Penalty Amount:
Final Amount:
Paid Amount:

Enforcement Type: 120
Enforcement Type Description: WRITTEN INFORMAL
Enforcement Action Date: 20050202
Enf Disposition Status:
Disposition Status Date:
Enforcement Lead Agency: State
Proposed Penalty Amount:
Final Amount:
Paid Amount:

Violation Details

Citation: FR - 262.11
Violation Short Description: Generators - General
Violation Type: 262.A
Violation Determined Date: 20041118
Scheduled Compliance Date:
Return to Compliance: Observed
Actual Return to Compl: 20061219
Violation Responsible Agency: State

Enforcement Details

Enforcement Type: 217
Enforcement Type Description: PROPOSED AGREED ORDER (PAO) SENT
Enforcement Action Date: 20050502
Enf Disposition Status:
Disposition Status Date:
Enforcement Lead Agency: State
Proposed Penalty Amount:
Final Amount:
Paid Amount:

Enforcement Type: 310
Enforcement Type Description: FINAL 3008(A) COMPLIANCE ORDER
Enforcement Action Date: 20050524
Enf Disposition Status:
Disposition Status Date:
Enforcement Lead Agency: State
Proposed Penalty Amount:
Final Amount:
Paid Amount:

Violation Details

Citation: FR - 262.34b
Violation Short Description: Generators - Pre-transport
Violation Type: 262.C
Violation Determined Date: 20041118
Scheduled Compliance Date:
Return to Compliance: Observed
Actual Return to Compl: 20061219
Violation Responsible Agency: State

Enforcement Details

Enforcement Type: 310
Enforcement Type Description: FINAL 3008(A) COMPLIANCE ORDER
Enforcement Action Date: 20050524
Enf Disposition Status:
Disposition Status Date:
Enforcement Lead Agency: State
Proposed Penalty Amount:
Final Amount:
Paid Amount:

Enforcement Type: 217
Enforcement Type Description: PROPOSED AGREED ORDER (PAO) SENT
Enforcement Action Date: 20050502
Enf Disposition Status:
Disposition Status Date:
Enforcement Lead Agency: State
Proposed Penalty Amount:
Final Amount:
Paid Amount:

Map Key	Number of Records	Direction	Distance (mi/ft)	Elev/Diff (ft)	Site	DB
---------	-------------------	-----------	------------------	----------------	------	----

Violation Details

Citation: SS - IC 13-30-2-1(4)
Violation Short Description: State Statute or Regulation
Violation Type: XXS
Violation Determined Date: 20040930
Scheduled Compliance Date:
Return to Compliance: Observed
Actual Return to Compl: 20040930
Violation Responsible Agency: State

Enforcement Details

Enforcement Type: 120
Enforcement Type Description: WRITTEN INFORMAL
Enforcement Action Date: 20040930
Enf Disposition Status:
Disposition Status Date:
Enforcement Lead Agency: State
Proposed Penalty Amount:
Final Amount:
Paid Amount:

Violation Details

Citation: FR - 262.34c1
Violation Short Description: Generators - Pre-transport
Violation Type: 262.C
Violation Determined Date: 20040421
Scheduled Compliance Date:
Return to Compliance: Observed
Actual Return to Compl: 20040421
Violation Responsible Agency: State

Enforcement Details

Enforcement Type: 120
Enforcement Type Description: WRITTEN INFORMAL
Enforcement Action Date: 20040421
Enf Disposition Status:
Disposition Status Date:
Enforcement Lead Agency: State
Proposed Penalty Amount:
Final Amount:
Paid Amount:

Violation Details

Citation: FR - 262.11
Violation Short Description: Generators - General
Violation Type: 262.A
Violation Determined Date: 20031202
Scheduled Compliance Date:
Return to Compliance: Observed
Actual Return to Compl: 20060922
Violation Responsible Agency: State

Enforcement Details

Enforcement Type: 310
Enforcement Type Description: FINAL 3008(A) COMPLIANCE ORDER
Enforcement Action Date: 20040715
Enf Disposition Status:

Disposition Status Date:
 Enforcement Lead Agency: State
 Proposed Penalty Amount:
 Final Amount: 32000
 Paid Amount: 32000

Enforcement Type: 120
 Enforcement Type Description: WRITTEN INFORMAL
 Enforcement Action Date: 20040715
 Enf Disposition Status:
 Disposition Status Date:
 Enforcement Lead Agency: State
 Proposed Penalty Amount:
 Final Amount:
 Paid Amount:

Violation Details

Citation: FR - 262.34/265.16
 Violation Short Description: Generators - Pre-transport
 Violation Type: 262.C
 Violation Determined Date: 20031202
 Scheduled Compliance Date:
 Return to Compliance: Observed
 Actual Return to Compl: 20060922
 Violation Responsible Agency: State

Enforcement Details

Enforcement Type: 120
 Enforcement Type Description: WRITTEN INFORMAL
 Enforcement Action Date: 20040715
 Enf Disposition Status:
 Disposition Status Date:
 Enforcement Lead Agency: State
 Proposed Penalty Amount:
 Final Amount:
 Paid Amount:

Enforcement Type: 310
 Enforcement Type Description: FINAL 3008(A) COMPLIANCE ORDER
 Enforcement Action Date: 20040715
 Enf Disposition Status:
 Disposition Status Date:
 Enforcement Lead Agency: State
 Proposed Penalty Amount:
 Final Amount: 32000
 Paid Amount: 32000

Violation Details

Citation: FR - 262.34c1
 Violation Short Description: Generators - Pre-transport
 Violation Type: 262.C
 Violation Determined Date: 20031202
 Scheduled Compliance Date:
 Return to Compliance: Observed
 Actual Return to Compl: 20060922
 Violation Responsible Agency: State

Enforcement Details

Enforcement Type: 120
 Enforcement Type Description: WRITTEN INFORMAL

Map Key	Number of Records	Direction	Distance (mi/ft)	Elev/Diff (ft)	Site	DB
Enforcement Action Date:		20040715				
Enf Disposition Status:						
Disposition Status Date:						
Enforcement Lead Agency:		State				
Proposed Penalty Amount:						
Final Amount:						
Paid Amount:						
Enforcement Type:		310				
Enforcement Type Description:		FINAL 3008(A) COMPLIANCE ORDER				
Enforcement Action Date:		20040715				
Enf Disposition Status:						
Disposition Status Date:						
Enforcement Lead Agency:		State				
Proposed Penalty Amount:						
Final Amount:		32000				
Paid Amount:		32000				
<u>Violation Details</u>						
Citation:		FR - 262.34a3				
Violation Short Description:		Generators - Pre-transport				
Violation Type:		262.C				
Violation Determined Date:		20031202				
Scheduled Compliance Date:						
Return to Compliance:		Observed				
Actual Return to Compl:		20060922				
Violation Responsible Agency:		State				
<u>Enforcement Details</u>						
Enforcement Type:		310				
Enforcement Type Description:		FINAL 3008(A) COMPLIANCE ORDER				
Enforcement Action Date:		20040715				
Enf Disposition Status:						
Disposition Status Date:						
Enforcement Lead Agency:		State				
Proposed Penalty Amount:						
Final Amount:		32000				
Paid Amount:		32000				
Enforcement Type:		120				
Enforcement Type Description:		WRITTEN INFORMAL				
Enforcement Action Date:		20040715				
Enf Disposition Status:						
Disposition Status Date:						
Enforcement Lead Agency:		State				
Proposed Penalty Amount:						
Final Amount:						
Paid Amount:						
<u>Violation Details</u>						
Citation:		FR - 262.34/265.174				
Violation Short Description:		Generators - Pre-transport				
Violation Type:		262.C				
Violation Determined Date:		20031202				
Scheduled Compliance Date:						
Return to Compliance:		Observed				
Actual Return to Compl:		20060922				
Violation Responsible Agency:		State				
<u>Enforcement Details</u>						

Map Key	Number of Records	Direction	Distance (mi/ft)	Elev/Diff (ft)	Site	DB
---------	-------------------	-----------	------------------	----------------	------	----

Enforcement Type: 120
Enforcement Type Description: WRITTEN INFORMAL
Enforcement Action Date: 20040715
Enf Disposition Status:
Disposition Status Date:
Enforcement Lead Agency: State
Proposed Penalty Amount:
Final Amount:
Paid Amount:

Enforcement Type: 310
Enforcement Type Description: FINAL 3008(A) COMPLIANCE ORDER
Enforcement Action Date: 20040715
Enf Disposition Status:
Disposition Status Date:
Enforcement Lead Agency: State
Proposed Penalty Amount:
Final Amount: 32000
Paid Amount: 32000

Violation Details

Citation: FR - 262.34/265.173a
Violation Short Description: Generators - Pre-transport
Violation Type: 262.C
Violation Determined Date: 20031202
Scheduled Compliance Date:
Return to Compliance: Observed
Actual Return to Compl: 20060922
Violation Responsible Agency: State

Enforcement Details

Enforcement Type: 120
Enforcement Type Description: WRITTEN INFORMAL
Enforcement Action Date: 20040715
Enf Disposition Status:
Disposition Status Date:
Enforcement Lead Agency: State
Proposed Penalty Amount:
Final Amount:
Paid Amount:

Enforcement Type: 310
Enforcement Type Description: FINAL 3008(A) COMPLIANCE ORDER
Enforcement Action Date: 20040715
Enf Disposition Status:
Disposition Status Date:
Enforcement Lead Agency: State
Proposed Penalty Amount:
Final Amount: 32000
Paid Amount: 32000

Violation Details

Citation: FR - 262.34b
Violation Short Description: Generators - Pre-transport
Violation Type: 262.C
Violation Determined Date: 20031202
Scheduled Compliance Date:
Return to Compliance: Observed
Actual Return to Compl: 20060922
Violation Responsible Agency: State

Map Key	Number of Records	Direction	Distance (mi/ft)	Elev/Diff (ft)	Site	DB
---------	-------------------	-----------	------------------	----------------	------	----

Enforcement Details

Enforcement Type: 120
Enforcement Type Description: WRITTEN INFORMAL
Enforcement Action Date: 20040715
Enf Disposition Status:
Disposition Status Date:
Enforcement Lead Agency: State
Proposed Penalty Amount:
Final Amount:
Paid Amount:

Enforcement Type: 310
Enforcement Type Description: FINAL 3008(A) COMPLIANCE ORDER
Enforcement Action Date: 20040715
Enf Disposition Status:
Disposition Status Date:
Enforcement Lead Agency: State
Proposed Penalty Amount:
Final Amount: 32000
Paid Amount: 32000

Violation Details

Citation: FR - 262.34a2
Violation Short Description: Generators - Pre-transport
Violation Type: 262.C
Violation Determined Date: 20031202
Scheduled Compliance Date:
Return to Compliance: Observed
Actual Return to Compl: 20060922
Violation Responsible Agency: State

Enforcement Details

Enforcement Type: 120
Enforcement Type Description: WRITTEN INFORMAL
Enforcement Action Date: 20040715
Enf Disposition Status:
Disposition Status Date:
Enforcement Lead Agency: State
Proposed Penalty Amount:
Final Amount:
Paid Amount:

Enforcement Type: 310
Enforcement Type Description: FINAL 3008(A) COMPLIANCE ORDER
Enforcement Action Date: 20040715
Enf Disposition Status:
Disposition Status Date:
Enforcement Lead Agency: State
Proposed Penalty Amount:
Final Amount: 32000
Paid Amount: 32000

Violation Details

Citation: FR - 270A
Violation Short Description: TSD - General
Violation Type: 264.A
Violation Determined Date: 20031202
Scheduled Compliance Date:
Return to Compliance: Observed
Actual Return to Compl: 20060922
Violation Responsible Agency: State

Enforcement Details

Enforcement Type: 310
Enforcement Type Description: FINAL 3008(A) COMPLIANCE ORDER
Enforcement Action Date: 20040715
Enf Disposition Status:
Disposition Status Date:
Enforcement Lead Agency: State
Proposed Penalty Amount:
Final Amount: 32000
Paid Amount: 32000

Enforcement Type: 120
Enforcement Type Description: WRITTEN INFORMAL
Enforcement Action Date: 20040715
Enf Disposition Status:
Disposition Status Date:
Enforcement Lead Agency: State
Proposed Penalty Amount:
Final Amount:
Paid Amount:

Violation Details

Citation: FR - 279.22c
Violation Short Description: Used Oil - Generators
Violation Type: 279.C
Violation Determined Date: 20021008
Scheduled Compliance Date:
Return to Compliance: Observed
Actual Return to Compl: 20021008
Violation Responsible Agency: State

Enforcement Details

Enforcement Type: 120
Enforcement Type Description: WRITTEN INFORMAL
Enforcement Action Date: 20021008
Enf Disposition Status:
Disposition Status Date:
Enforcement Lead Agency: State
Proposed Penalty Amount:
Final Amount:
Paid Amount:

Violation Details

Citation: FR - 279.22c
Violation Short Description: Used Oil - Generators
Violation Type: 279.C
Violation Determined Date: 20010328
Scheduled Compliance Date:
Return to Compliance: Observed
Actual Return to Compl: 20020604
Violation Responsible Agency: State

Enforcement Details

Enforcement Type: 120
Enforcement Type Description: WRITTEN INFORMAL
Enforcement Action Date: 20010620
Enf Disposition Status:

Disposition Status Date:
 Enforcement Lead Agency: State
 Proposed Penalty Amount:
 Final Amount:
 Paid Amount:

Violation Details

Citation: FR - 262.34/265.31
 Violation Short Description: Generators - Pre-transport
 Violation Type: 262.C
 Violation Determined Date: 19980109
 Scheduled Compliance Date:
 Return to Compliance: Observed
 Actual Return to Compl: 19980316
 Violation Responsible Agency: State

Enforcement Details

Enforcement Type: 120
 Enforcement Type Description: WRITTEN INFORMAL
 Enforcement Action Date: 19980123
 Enf Disposition Status:
 Disposition Status Date:
 Enforcement Lead Agency: State
 Proposed Penalty Amount:
 Final Amount:
 Paid Amount:

Violation Details

Citation:
 Violation Short Description: TSD - General
 Violation Type: 264.A
 Violation Determined Date: 19930311
 Scheduled Compliance Date:
 Return to Compliance: Observed
 Actual Return to Compl: 19941101
 Violation Responsible Agency: State

Enforcement Details

Enforcement Type: 210
 Enforcement Type Description: INITIAL 3008(A) COMPLIANCE
 Enforcement Action Date: 19940810
 Enf Disposition Status:
 Disposition Status Date:
 Enforcement Lead Agency: State
 Proposed Penalty Amount:
 Final Amount:
 Paid Amount:

Enforcement Type: 120
 Enforcement Type Description: WRITTEN INFORMAL
 Enforcement Action Date: 19930817
 Enf Disposition Status:
 Disposition Status Date:
 Enforcement Lead Agency: State
 Proposed Penalty Amount:
 Final Amount:
 Paid Amount:

Violation Details

Map Key	Number of Records	Direction	Distance (mi/ft)	Elev/Diff (ft)	Site	DB
---------	-------------------	-----------	------------------	----------------	------	----

Citation:

Violation Short Description: TSD - General Facility Standards
Violation Type: 264.B
Violation Determined Date: 19930311
Scheduled Compliance Date:
Return to Compliance: Observed
Actual Return to Compl: 19941101
Violation Responsible Agency: State

Enforcement Details

Enforcement Type: 210
Enforcement Type Description: INITIAL 3008(A) COMPLIANCE
Enforcement Action Date: 19940810
Enf Disposition Status:
Disposition Status Date:
Enforcement Lead Agency: State
Proposed Penalty Amount:
Final Amount:
Paid Amount:

Enforcement Type: 120
Enforcement Type Description: WRITTEN INFORMAL
Enforcement Action Date: 19930817
Enf Disposition Status:
Disposition Status Date:
Enforcement Lead Agency: State
Proposed Penalty Amount:
Final Amount:
Paid Amount:

Violation Details

Citation:
Violation Short Description: TSD - General Facility Standards
Violation Type: 264.B
Violation Determined Date: 19920409
Scheduled Compliance Date:
Return to Compliance: Observed
Actual Return to Compl: 19930628
Violation Responsible Agency: State

Enforcement Details

Enforcement Type: 120
Enforcement Type Description: WRITTEN INFORMAL
Enforcement Action Date: 19920901
Enf Disposition Status:
Disposition Status Date:
Enforcement Lead Agency: State
Proposed Penalty Amount:
Final Amount:
Paid Amount:

Violation Details

Citation:
Violation Short Description: TSD - Container Use and Management
Violation Type: 264.I
Violation Determined Date: 19920409
Scheduled Compliance Date:
Return to Compliance: Observed
Actual Return to Compl: 19930628

Violation Responsible Agency: State

Enforcement Details

Enforcement Type: 120
Enforcement Type Description: WRITTEN INFORMAL
Enforcement Action Date: 19920901
Enf Disposition Status:
Disposition Status Date:
Enforcement Lead Agency: State
Proposed Penalty Amount:
Final Amount:
Paid Amount:

Violation Details

Citation:
Violation Short Description: TSD - General Facility Standards
Violation Type: 264.B
Violation Determined Date: 19920403
Scheduled Compliance Date:
Return to Compliance: Observed
Actual Return to Compl: 19941101
Violation Responsible Agency: State

Enforcement Details

Enforcement Type: 210
Enforcement Type Description: INITIAL 3008(A) COMPLIANCE
Enforcement Action Date: 19940810
Enf Disposition Status:
Disposition Status Date:
Enforcement Lead Agency: State
Proposed Penalty Amount:
Final Amount:
Paid Amount:

Violation Details

Citation:
Violation Short Description: TSD - Container Use and Management
Violation Type: 264.I
Violation Determined Date: 19920403
Scheduled Compliance Date:
Return to Compliance: Observed
Actual Return to Compl: 19941101
Violation Responsible Agency: State

Enforcement Details

Enforcement Type: 120
Enforcement Type Description: WRITTEN INFORMAL
Enforcement Action Date: 19930817
Enf Disposition Status:
Disposition Status Date:
Enforcement Lead Agency: State
Proposed Penalty Amount:
Final Amount:
Paid Amount:

Enforcement Type: 210
Enforcement Type Description: INITIAL 3008(A) COMPLIANCE
Enforcement Action Date: 19940810

Map Key	Number of Records	Direction	Distance (mi/ft)	Elev/Diff (ft)	Site	DB
----------------	--------------------------	------------------	-------------------------	-----------------------	-------------	-----------

Enf Disposition Status:
Disposition Status Date:
Enforcement Lead Agency: State
Proposed Penalty Amount:
Final Amount:
Paid Amount:

Violation Details

Citation:
Violation Short Description: Generators - Manifest
Violation Type: 262.B
Violation Determined Date: 19920113
Scheduled Compliance Date:
Return to Compliance: Observed
Actual Return to Compl: 19921026
Violation Responsible Agency: State

Enforcement Details

Enforcement Type: 120
Enforcement Type Description: WRITTEN INFORMAL
Enforcement Action Date: 19920403
Enf Disposition Status:
Disposition Status Date:
Enforcement Lead Agency: State
Proposed Penalty Amount:
Final Amount:
Paid Amount:

Violation Details

Citation:
Violation Short Description: TSD - General
Violation Type: 264.A
Violation Determined Date: 19920113
Scheduled Compliance Date:
Return to Compliance: Observed
Actual Return to Compl: 19921026
Violation Responsible Agency: State

Enforcement Details

Enforcement Type: 120
Enforcement Type Description: WRITTEN INFORMAL
Enforcement Action Date: 19920403
Enf Disposition Status:
Disposition Status Date:
Enforcement Lead Agency: State
Proposed Penalty Amount:
Final Amount:
Paid Amount:

Violation Details

Citation:
Violation Short Description: TSD - Container Use and Management
Violation Type: 264.I
Violation Determined Date: 19920113
Scheduled Compliance Date:
Return to Compliance: Observed
Actual Return to Compl: 19921026
Violation Responsible Agency: State

Enforcement Details

Enforcement Type: 120
Enforcement Type Description: WRITTEN INFORMAL
Enforcement Action Date: 19920403
Enf Disposition Status:
Disposition Status Date:
Enforcement Lead Agency: State
Proposed Penalty Amount:
Final Amount:
Paid Amount:

Violation Details

Citation:
Violation Short Description: TSD - General
Violation Type: 264.A
Violation Determined Date: 19910819
Scheduled Compliance Date:
Return to Compliance: Observed
Actual Return to Compl: 19911029
Violation Responsible Agency: State

Enforcement Details

Enforcement Type: 120
Enforcement Type Description: WRITTEN INFORMAL
Enforcement Action Date: 19911029
Enf Disposition Status:
Disposition Status Date:
Enforcement Lead Agency: State
Proposed Penalty Amount:
Final Amount:
Paid Amount:

Violation Details

Citation:
Violation Short Description: TSD - General
Violation Type: 264.A
Violation Determined Date: 19900810
Scheduled Compliance Date:
Return to Compliance: Observed
Actual Return to Compl: 19911024
Violation Responsible Agency: State

Enforcement Details

Enforcement Type: 120
Enforcement Type Description: WRITTEN INFORMAL
Enforcement Action Date: 19910204
Enf Disposition Status:
Disposition Status Date:
Enforcement Lead Agency: State
Proposed Penalty Amount:
Final Amount:
Paid Amount:

Violation Details

Citation:

Map Key	Number of Records	Direction	Distance (mi/ft)	Elev/Diff (ft)	Site	DB
----------------	--------------------------	------------------	-------------------------	-----------------------	-------------	-----------

Violation Short Description: LDR - General
Violation Type: 268.A
Violation Determined Date: 19900810
Scheduled Compliance Date:
Return to Compliance: Observed
Actual Return to Compl: 19910719
Violation Responsible Agency: State

Violation Details

Citation:
Violation Short Description: LDR - General
Violation Type: 268.A
Violation Determined Date: 19890516
Scheduled Compliance Date: 19900301
Return to Compliance: Observed
Actual Return to Compl: 19900319
Violation Responsible Agency: EPA

Enforcement Details

Enforcement Type: 120
Enforcement Type Description: WRITTEN INFORMAL
Enforcement Action Date: 19900129
Enf Disposition Status:
Disposition Status Date:
Enforcement Lead Agency: EPA
Proposed Penalty Amount:
Final Amount:
Paid Amount:

Evaluation Details

Evaluation Start Date: 20100122
Evaluation Type Description: FOCUSED COMPLIANCE INSPECTION
Violation Short Description:
Return to Compliance Date:
Evaluation Agency: State

Evaluation Start Date: 20091112
Evaluation Type Description: FOCUSED COMPLIANCE INSPECTION
Violation Short Description:
Return to Compliance Date:
Evaluation Agency: State

Evaluation Start Date: 20091019
Evaluation Type Description: FOCUSED COMPLIANCE INSPECTION
Violation Short Description:
Return to Compliance Date:
Evaluation Agency: State

Evaluation Start Date: 20091007
Evaluation Type Description: FOCUSED COMPLIANCE INSPECTION
Violation Short Description:
Return to Compliance Date:
Evaluation Agency: State

Evaluation Start Date: 20090922
Evaluation Type Description: FOCUSED COMPLIANCE INSPECTION
Violation Short Description:
Return to Compliance Date:
Evaluation Agency: State

Evaluation Start Date: 20090902
Evaluation Type Description: FOCUSED COMPLIANCE INSPECTION

Map Key	Number of Records	Direction	Distance (mi/ft)	Elev/Diff (ft)	Site	DB
Violation Short Description:						
Return to Compliance Date:						
Evaluation Agency:		State				
Evaluation Start Date:		20090828				
Evaluation Type Description:		COMPLIANCE EVALUATION INSPECTION ON-SITE				
Violation Short Description:						
Return to Compliance Date:						
Evaluation Agency:		State				
Evaluation Start Date:		20090813				
Evaluation Type Description:		COMPLIANCE EVALUATION INSPECTION ON-SITE				
Violation Short Description:						
Return to Compliance Date:						
Evaluation Agency:		State				
Evaluation Start Date:		20090731				
Evaluation Type Description:		FOCUSED COMPLIANCE INSPECTION				
Violation Short Description:		Generators - Pre-transport				
Return to Compliance Date:		20090731				
Evaluation Agency:		State				
Evaluation Start Date:		20090708				
Evaluation Type Description:		FOCUSED COMPLIANCE INSPECTION				
Violation Short Description:		Generators - Pre-transport				
Return to Compliance Date:		20100603				
Evaluation Agency:		State				
Evaluation Start Date:		20090630				
Evaluation Type Description:		FOCUSED COMPLIANCE INSPECTION				
Violation Short Description:						
Return to Compliance Date:						
Evaluation Agency:		State				
Evaluation Start Date:		20090609				
Evaluation Type Description:		FOCUSED COMPLIANCE INSPECTION				
Violation Short Description:						
Return to Compliance Date:						
Evaluation Agency:		State				
Evaluation Start Date:		20090528				
Evaluation Type Description:		FOCUSED COMPLIANCE INSPECTION				
Violation Short Description:						
Return to Compliance Date:						
Evaluation Agency:		State				
Evaluation Start Date:		20090513				
Evaluation Type Description:		FOCUSED COMPLIANCE INSPECTION				
Violation Short Description:						
Return to Compliance Date:						
Evaluation Agency:		State				
Evaluation Start Date:		20090430				
Evaluation Type Description:		FOCUSED COMPLIANCE INSPECTION				
Violation Short Description:						
Return to Compliance Date:						
Evaluation Agency:		State				
Evaluation Start Date:		20090430				
Evaluation Type Description:		FOLLOW-UP INSPECTION				
Violation Short Description:		Generators - Pre-transport				
Return to Compliance Date:		20090411				
Evaluation Agency:		State				
Evaluation Start Date:		20090408				
Evaluation Type Description:		FOCUSED COMPLIANCE INSPECTION				
Violation Short Description:						
Return to Compliance Date:						
Evaluation Agency:		State				

Map Key	Number of Records	Direction	Distance (mi/ft)	Elev/Diff (ft)	Site	DB
Evaluation Start Date:		20090324				
Evaluation Type Description:		COMPLIANCE ASSISTANCE VISIT				
Violation Short Description:						
Return to Compliance Date:						
Evaluation Agency:		State				
Evaluation Start Date:		20090311				
Evaluation Type Description:		FOCUSED COMPLIANCE INSPECTION				
Violation Short Description:		Generators - Pre-transport				
Return to Compliance Date:		20090411				
Evaluation Agency:		State				
Evaluation Start Date:		20090311				
Evaluation Type Description:		FOLLOW-UP INSPECTION				
Violation Short Description:		Generators - Pre-transport				
Return to Compliance Date:		20090311				
Evaluation Agency:		State				
Evaluation Start Date:		20090224				
Evaluation Type Description:		FOCUSED COMPLIANCE INSPECTION				
Violation Short Description:		Generators - Pre-transport				
Return to Compliance Date:		20090311				
Evaluation Agency:		State				
Evaluation Start Date:		20090204				
Evaluation Type Description:		FOCUSED COMPLIANCE INSPECTION				
Violation Short Description:		Generators - Pre-transport				
Return to Compliance Date:		20090311				
Evaluation Agency:		State				
Evaluation Start Date:		20090113				
Evaluation Type Description:		FOCUSED COMPLIANCE INSPECTION				
Violation Short Description:		Generators - Pre-transport				
Return to Compliance Date:		20090113				
Evaluation Agency:		State				
Evaluation Start Date:		20090113				
Evaluation Type Description:		FOCUSED COMPLIANCE INSPECTION				
Violation Short Description:		TSD IS-Tank System Standards				
Return to Compliance Date:		20090113				
Evaluation Agency:		State				
Evaluation Start Date:		20081223				
Evaluation Type Description:		FOCUSED COMPLIANCE INSPECTION				
Violation Short Description:						
Return to Compliance Date:						
Evaluation Agency:		State				
Evaluation Start Date:		20081208				
Evaluation Type Description:		FOCUSED COMPLIANCE INSPECTION				
Violation Short Description:						
Return to Compliance Date:						
Evaluation Agency:		State				
Evaluation Start Date:		20081106				
Evaluation Type Description:		FOCUSED COMPLIANCE INSPECTION				
Violation Short Description:						
Return to Compliance Date:						
Evaluation Agency:		State				
Evaluation Start Date:		20081021				
Evaluation Type Description:		FOCUSED COMPLIANCE INSPECTION				
Violation Short Description:						
Return to Compliance Date:						
Evaluation Agency:		State				
Evaluation Start Date:		20081015				
Evaluation Type Description:		FOCUSED COMPLIANCE INSPECTION				

Map Key	Number of Records	Direction	Distance (mi/ft)	Elev/Diff (ft)	Site	DB
Violation Short Description:						
Return to Compliance Date:						
Evaluation Agency:		State				
Evaluation Start Date:		20080919				
Evaluation Type Description:		FOCUSED COMPLIANCE INSPECTION				
Violation Short Description:						
Return to Compliance Date:						
Evaluation Agency:		State				
Evaluation Start Date:		20080910				
Evaluation Type Description:		FOCUSED COMPLIANCE INSPECTION				
Violation Short Description:						
Return to Compliance Date:						
Evaluation Agency:		State				
Evaluation Start Date:		20080827				
Evaluation Type Description:		FOCUSED COMPLIANCE INSPECTION				
Violation Short Description:						
Return to Compliance Date:						
Evaluation Agency:		State				
Evaluation Start Date:		20080806				
Evaluation Type Description:		FOCUSED COMPLIANCE INSPECTION				
Violation Short Description:						
Return to Compliance Date:						
Evaluation Agency:		State				
Evaluation Start Date:		20080722				
Evaluation Type Description:		FOCUSED COMPLIANCE INSPECTION				
Violation Short Description:						
Return to Compliance Date:						
Evaluation Agency:		State				
Evaluation Start Date:		20080709				
Evaluation Type Description:		FOCUSED COMPLIANCE INSPECTION				
Violation Short Description:						
Return to Compliance Date:						
Evaluation Agency:		State				
Evaluation Start Date:		20080612				
Evaluation Type Description:		FOCUSED COMPLIANCE INSPECTION				
Violation Short Description:						
Return to Compliance Date:						
Evaluation Agency:		State				
Evaluation Start Date:		20080523				
Evaluation Type Description:		FOCUSED COMPLIANCE INSPECTION				
Violation Short Description:						
Return to Compliance Date:						
Evaluation Agency:		State				
Evaluation Start Date:		20080520				
Evaluation Type Description:		COMPLIANCE EVALUATION INSPECTION ON-SITE				
Violation Short Description:						
Return to Compliance Date:						
Evaluation Agency:		State				
Evaluation Start Date:		20080428				
Evaluation Type Description:		FOCUSED COMPLIANCE INSPECTION				
Violation Short Description:						
Return to Compliance Date:						
Evaluation Agency:		State				
Evaluation Start Date:		20080416				
Evaluation Type Description:		FOCUSED COMPLIANCE INSPECTION				
Violation Short Description:		Generators - Pre-transport				
Return to Compliance Date:		20080416				
Evaluation Agency:		State				

Map Key	Number of Records	Direction	Distance (mi/ft)	Elev/Diff (ft)	Site	DB
Evaluation Start Date:		20080324				
Evaluation Type Description:		FOCUSED COMPLIANCE INSPECTION				
Violation Short Description:						
Return to Compliance Date:						
Evaluation Agency:		State				
Evaluation Start Date:		20080311				
Evaluation Type Description:		FOCUSED COMPLIANCE INSPECTION				
Violation Short Description:						
Return to Compliance Date:						
Evaluation Agency:		State				
Evaluation Start Date:		20080225				
Evaluation Type Description:		FOCUSED COMPLIANCE INSPECTION				
Violation Short Description:						
Return to Compliance Date:						
Evaluation Agency:		State				
Evaluation Start Date:		20080213				
Evaluation Type Description:		FOCUSED COMPLIANCE INSPECTION				
Violation Short Description:						
Return to Compliance Date:						
Evaluation Agency:		State				
Evaluation Start Date:		20080125				
Evaluation Type Description:		FOCUSED COMPLIANCE INSPECTION				
Violation Short Description:						
Return to Compliance Date:						
Evaluation Agency:		State				
Evaluation Start Date:		20080116				
Evaluation Type Description:		FOCUSED COMPLIANCE INSPECTION				
Violation Short Description:						
Return to Compliance Date:						
Evaluation Agency:		State				
Evaluation Start Date:		20071228				
Evaluation Type Description:		FOCUSED COMPLIANCE INSPECTION				
Violation Short Description:						
Return to Compliance Date:						
Evaluation Agency:		State				
Evaluation Start Date:		20071213				
Evaluation Type Description:		FOCUSED COMPLIANCE INSPECTION				
Violation Short Description:						
Return to Compliance Date:						
Evaluation Agency:		State				
Evaluation Start Date:		20071213				
Evaluation Type Description:		FOLLOW-UP INSPECTION				
Violation Short Description:		TSD - Container Use and Management				
Return to Compliance Date:		20071213				
Evaluation Agency:		State				
Evaluation Start Date:		20071127				
Evaluation Type Description:		FOCUSED COMPLIANCE INSPECTION				
Violation Short Description:						
Return to Compliance Date:						
Evaluation Agency:		State				
Evaluation Start Date:		20071107				
Evaluation Type Description:		FOCUSED COMPLIANCE INSPECTION				
Violation Short Description:		TSD - Container Use and Management				
Return to Compliance Date:		20071213				
Evaluation Agency:		State				
Evaluation Start Date:		20071029				
Evaluation Type Description:		FOCUSED COMPLIANCE INSPECTION				

Map Key	Number of Records	Direction	Distance (mi/ft)	Elev/Diff (ft)	Site	DB
Violation Short Description:						
Return to Compliance Date:						
Evaluation Agency:		State				
Evaluation Start Date:		20071017				
Evaluation Type Description:		FOCUSED COMPLIANCE INSPECTION				
Violation Short Description:						
Return to Compliance Date:						
Evaluation Agency:		State				
Evaluation Start Date:		20070924				
Evaluation Type Description:		FOCUSED COMPLIANCE INSPECTION				
Violation Short Description:						
Return to Compliance Date:						
Evaluation Agency:		State				
Evaluation Start Date:		20070912				
Evaluation Type Description:		FOCUSED COMPLIANCE INSPECTION				
Violation Short Description:						
Return to Compliance Date:						
Evaluation Agency:		State				
Evaluation Start Date:		20070822				
Evaluation Type Description:		FOCUSED COMPLIANCE INSPECTION				
Violation Short Description:						
Return to Compliance Date:						
Evaluation Agency:		State				
Evaluation Start Date:		20070813				
Evaluation Type Description:		FOCUSED COMPLIANCE INSPECTION				
Violation Short Description:		TSD - Preparedness and Prevention				
Return to Compliance Date:		20070925				
Evaluation Agency:		State				
Evaluation Start Date:		20070808				
Evaluation Type Description:		FOCUSED COMPLIANCE INSPECTION				
Violation Short Description:						
Return to Compliance Date:						
Evaluation Agency:		State				
Evaluation Start Date:		20070725				
Evaluation Type Description:		FOLLOW-UP INSPECTION				
Violation Short Description:		LDR - Storage Prohibitions				
Return to Compliance Date:		20070725				
Evaluation Agency:		State				
Evaluation Start Date:		20070725				
Evaluation Type Description:		FOCUSED COMPLIANCE INSPECTION				
Violation Short Description:						
Return to Compliance Date:						
Evaluation Agency:		State				
Evaluation Start Date:		20070718				
Evaluation Type Description:		FOCUSED COMPLIANCE INSPECTION				
Violation Short Description:						
Return to Compliance Date:						
Evaluation Agency:		State				
Evaluation Start Date:		20070626				
Evaluation Type Description:		FOCUSED COMPLIANCE INSPECTION				
Violation Short Description:		Generators - Pre-transport				
Return to Compliance Date:		20070626				
Evaluation Agency:		State				
Evaluation Start Date:		20070625				
Evaluation Type Description:		FOCUSED COMPLIANCE INSPECTION				
Violation Short Description:		LDR - Storage Prohibitions				
Return to Compliance Date:		20070725				
Evaluation Agency:		State				

Map Key	Number of Records	Direction	Distance (mi/ft)	Elev/Diff (ft)	Site	DB
Evaluation Start Date:			20070625			
Evaluation Type Description:			FOLLOW-UP INSPECTION			
Violation Short Description:			LDR - Storage Prohibitions			
Return to Compliance Date:			20070625			
Evaluation Agency:			State			
Evaluation Start Date:			20070625			
Evaluation Type Description:			FOLLOW-UP INSPECTION			
Violation Short Description:			TSD - General Facility Standards			
Return to Compliance Date:			20070625			
Evaluation Agency:			State			
Evaluation Start Date:			20070522			
Evaluation Type Description:			FOCUSED COMPLIANCE INSPECTION			
Violation Short Description:			LDR - Storage Prohibitions			
Return to Compliance Date:			20070522			
Evaluation Agency:			State			
Evaluation Start Date:			20070514			
Evaluation Type Description:			FOCUSED COMPLIANCE INSPECTION			
Violation Short Description:						
Return to Compliance Date:						
Evaluation Agency:			State			
Evaluation Start Date:			20070423			
Evaluation Type Description:			FOCUSED COMPLIANCE INSPECTION			
Violation Short Description:						
Return to Compliance Date:						
Evaluation Agency:			State			
Evaluation Start Date:			20070417			
Evaluation Type Description:			FOCUSED COMPLIANCE INSPECTION			
Violation Short Description:						
Return to Compliance Date:						
Evaluation Agency:			State			
Evaluation Start Date:			20070416			
Evaluation Type Description:			FOCUSED COMPLIANCE INSPECTION			
Violation Short Description:						
Return to Compliance Date:						
Evaluation Agency:			State			
Evaluation Start Date:			20070415			
Evaluation Type Description:			COMPLIANCE EVALUATION INSPECTION ON-SITE			
Violation Short Description:						
Return to Compliance Date:						
Evaluation Agency:			State			
Evaluation Start Date:			20070415			
Evaluation Type Description:			FOLLOW-UP INSPECTION			
Violation Short Description:			TSD - General Facility Standards			
Return to Compliance Date:			20070415			
Evaluation Agency:			State			
Evaluation Start Date:			20070322			
Evaluation Type Description:			FOCUSED COMPLIANCE INSPECTION			
Violation Short Description:			TSD - General Facility Standards			
Return to Compliance Date:			20070415			
Evaluation Agency:			State			
Evaluation Start Date:			20070312			
Evaluation Type Description:			FOCUSED COMPLIANCE INSPECTION			
Violation Short Description:			TSD - General Facility Standards			
Return to Compliance Date:			20070625			
Evaluation Agency:			State			
Evaluation Start Date:			20070312			
Evaluation Type Description:			FOCUSED COMPLIANCE INSPECTION			

Map Key	Number of Records	Direction	Distance (mi/ft)	Elev/Diff (ft)	Site	DB
Violation Short Description:		LDR - Storage Prohibitions				
Return to Compliance Date:		20070625				
Evaluation Agency:		State				
Evaluation Start Date:		20070227				
Evaluation Type Description:		FOCUSED COMPLIANCE INSPECTION				
Violation Short Description:						
Return to Compliance Date:						
Evaluation Agency:		State				
Evaluation Start Date:		20070219				
Evaluation Type Description:		FOCUSED COMPLIANCE INSPECTION				
Violation Short Description:		Generators - Pre-transport				
Return to Compliance Date:		20070301				
Evaluation Agency:		State				
Evaluation Start Date:		20070219				
Evaluation Type Description:		FOLLOW-UP INSPECTION				
Violation Short Description:		TSD - General Facility Standards				
Return to Compliance Date:		20070219				
Evaluation Agency:		State				
Evaluation Start Date:		20070130				
Evaluation Type Description:		FOCUSED COMPLIANCE INSPECTION				
Violation Short Description:						
Return to Compliance Date:						
Evaluation Agency:		State				
Evaluation Start Date:		20070119				
Evaluation Type Description:		COMPLIANCE EVALUATION INSPECTION ON-SITE				
Violation Short Description:						
Return to Compliance Date:						
Evaluation Agency:		State				
Evaluation Start Date:		20061219				
Evaluation Type Description:		COMPLIANCE EVALUATION INSPECTION ON-SITE				
Violation Short Description:						
Return to Compliance Date:						
Evaluation Agency:		State				
Evaluation Start Date:		20061214				
Evaluation Type Description:		COMPLIANCE EVALUATION INSPECTION ON-SITE				
Violation Short Description:		TSD - General Facility Standards				
Return to Compliance Date:		20070219				
Evaluation Agency:		State				
Evaluation Start Date:		20061129				
Evaluation Type Description:		COMPLIANCE EVALUATION INSPECTION ON-SITE				
Violation Short Description:						
Return to Compliance Date:						
Evaluation Agency:		State				
Evaluation Start Date:		20061113				
Evaluation Type Description:		COMPLIANCE EVALUATION INSPECTION ON-SITE				
Violation Short Description:						
Return to Compliance Date:						
Evaluation Agency:		State				
Evaluation Start Date:		20061102				
Evaluation Type Description:		COMPLIANCE EVALUATION INSPECTION ON-SITE				
Violation Short Description:						
Return to Compliance Date:						
Evaluation Agency:		State				
Evaluation Start Date:		20061031				
Evaluation Type Description:		COMPLIANCE EVALUATION INSPECTION ON-SITE				
Violation Short Description:						
Return to Compliance Date:						
Evaluation Agency:		State				

Map Key	Number of Records	Direction	Distance (mi/ft)	Elev/Diff (ft)	Site	DB
Evaluation Start Date:		20061011				
Evaluation Type Description:		COMPLIANCE EVALUATION INSPECTION ON-SITE				
Violation Short Description:						
Return to Compliance Date:						
Evaluation Agency:		State				
Evaluation Start Date:		20061011				
Evaluation Type Description:		FOLLOW-UP INSPECTION				
Violation Short Description:		Generators - Pre-transport				
Return to Compliance Date:		20061011				
Evaluation Agency:		State				
Evaluation Start Date:		20060926				
Evaluation Type Description:		COMPLIANCE EVALUATION INSPECTION ON-SITE				
Violation Short Description:						
Return to Compliance Date:						
Evaluation Agency:		State				
Evaluation Start Date:		20060906				
Evaluation Type Description:		COMPLIANCE EVALUATION INSPECTION ON-SITE				
Violation Short Description:						
Return to Compliance Date:						
Evaluation Agency:		State				
Evaluation Start Date:		20060822				
Evaluation Type Description:		COMPLIANCE EVALUATION INSPECTION ON-SITE				
Violation Short Description:						
Return to Compliance Date:						
Evaluation Agency:		State				
Evaluation Start Date:		20060807				
Evaluation Type Description:		COMPLIANCE EVALUATION INSPECTION ON-SITE				
Violation Short Description:						
Return to Compliance Date:						
Evaluation Agency:		State				
Evaluation Start Date:		20060725				
Evaluation Type Description:		COMPLIANCE EVALUATION INSPECTION ON-SITE				
Violation Short Description:		TSD - Contingency Plan and Emergency Procedures				
Return to Compliance Date:		20060726				
Evaluation Agency:		State				
Evaluation Start Date:		20060720				
Evaluation Type Description:		COMPLIANCE EVALUATION INSPECTION ON-SITE				
Violation Short Description:		Generators - Pre-transport				
Return to Compliance Date:		20061011				
Evaluation Agency:		State				
Evaluation Start Date:		20060606				
Evaluation Type Description:		COMPLIANCE EVALUATION INSPECTION ON-SITE				
Violation Short Description:		Generators - Pre-transport				
Return to Compliance Date:		20060807				
Evaluation Agency:		State				
Evaluation Start Date:		20060606				
Evaluation Type Description:		COMPLIANCE EVALUATION INSPECTION ON-SITE				
Violation Short Description:		TSD - Manifest/Records/Reporting				
Return to Compliance Date:		20060807				
Evaluation Agency:		State				
Evaluation Start Date:		20060606				
Evaluation Type Description:		COMPLIANCE EVALUATION INSPECTION ON-SITE				
Violation Short Description:		TSD IS-Tank System Standards				
Return to Compliance Date:		20060807				
Evaluation Agency:		State				
Evaluation Start Date:		20060523				
Evaluation Type Description:		COMPLIANCE SCHEDULE EVALUATION				

Map Key	Number of Records	Direction	Distance (mi/ft)	Elev/Diff (ft)	Site	DB
Violation Short Description:		Generators - Manifest				
Return to Compliance Date:		20060605				
Evaluation Agency:		State				
Evaluation Start Date:		20060523				
Evaluation Type Description:		COMPLIANCE SCHEDULE EVALUATION				
Violation Short Description:		Generators - Pre-transport				
Return to Compliance Date:		20060605				
Evaluation Agency:		State				
Evaluation Start Date:		20060523				
Evaluation Type Description:		COMPLIANCE SCHEDULE EVALUATION				
Violation Short Description:		TSD - Preparedness and Prevention				
Return to Compliance Date:		20060605				
Evaluation Agency:		State				
Evaluation Start Date:		20060523				
Evaluation Type Description:		COMPLIANCE SCHEDULE EVALUATION				
Violation Short Description:		TSD - Contingency Plan and Emergency Procedures				
Return to Compliance Date:		20060605				
Evaluation Agency:		State				
Evaluation Start Date:		20060523				
Evaluation Type Description:		COMPLIANCE SCHEDULE EVALUATION				
Violation Short Description:		State Statute or Regulation				
Return to Compliance Date:		20060605				
Evaluation Agency:		State				
Evaluation Start Date:		20060126				
Evaluation Type Description:		COMPLIANCE EVALUATION INSPECTION ON-SITE				
Violation Short Description:		TSD - Tank System Standards				
Return to Compliance Date:		20060606				
Evaluation Agency:		State				
Evaluation Start Date:		20060120				
Evaluation Type Description:		NOT A SIGNIFICANT NON-COMPLIER				
Violation Short Description:						
Return to Compliance Date:						
Evaluation Agency:		State				
Evaluation Start Date:		20060119				
Evaluation Type Description:		SIGNIFICANT NON-COMPLIER				
Violation Short Description:		TSD - Tank System Standards				
Return to Compliance Date:		20061205				
Evaluation Agency:		State				
Evaluation Start Date:		20060119				
Evaluation Type Description:		SIGNIFICANT NON-COMPLIER				
Violation Short Description:		Generators - Pre-transport				
Return to Compliance Date:		20061205				
Evaluation Agency:		State				
Evaluation Start Date:		20060111				
Evaluation Type Description:		NON-FINANCIAL RECORD REVIEW				
Violation Short Description:						
Return to Compliance Date:						
Evaluation Agency:		State				
Evaluation Start Date:		20051129				
Evaluation Type Description:		COMPLIANCE EVALUATION INSPECTION ON-SITE				
Violation Short Description:						
Return to Compliance Date:						
Evaluation Agency:		State				
Evaluation Start Date:		20051116				
Evaluation Type Description:		COMPLIANCE EVALUATION INSPECTION ON-SITE				
Violation Short Description:		Generators - Pre-transport				
Return to Compliance Date:		20061205				
Evaluation Agency:		State				

Map Key	Number of Records	Direction	Distance (mi/ft)	Elev/Diff (ft)	Site	DB
Evaluation Start Date:			20051116			
Evaluation Type Description:			COMPLIANCE EVALUATION INSPECTION ON-SITE			
Violation Short Description:			TSD - Tank System Standards			
Return to Compliance Date:			20061205			
Evaluation Agency:			State			
Evaluation Start Date:			20051018			
Evaluation Type Description:			COMPLIANCE EVALUATION INSPECTION ON-SITE			
Violation Short Description:						
Return to Compliance Date:						
Evaluation Agency:			State			
Evaluation Start Date:			20050922			
Evaluation Type Description:			FOCUSED COMPLIANCE INSPECTION			
Violation Short Description:						
Return to Compliance Date:						
Evaluation Agency:			State			
Evaluation Start Date:			20050719			
Evaluation Type Description:			COMPLIANCE EVALUATION INSPECTION ON-SITE			
Violation Short Description:						
Return to Compliance Date:						
Evaluation Agency:			State			
Evaluation Start Date:			20050627			
Evaluation Type Description:			FACILITY SELF DISCLOSURE			
Violation Short Description:			Generators - General			
Return to Compliance Date:			20060118			
Evaluation Agency:			State			
Evaluation Start Date:			20050627			
Evaluation Type Description:			FACILITY SELF DISCLOSURE			
Violation Short Description:			TSD - General Facility Standards			
Return to Compliance Date:			20060118			
Evaluation Agency:			State			
Evaluation Start Date:			20050622			
Evaluation Type Description:			FOCUSED COMPLIANCE INSPECTION			
Violation Short Description:						
Return to Compliance Date:						
Evaluation Agency:			State			
Evaluation Start Date:			20050616			
Evaluation Type Description:			COMPLIANCE EVALUATION INSPECTION ON-SITE			
Violation Short Description:			Generators - General			
Return to Compliance Date:			20090205			
Evaluation Agency:			State			
Evaluation Start Date:			20050616			
Evaluation Type Description:			COMPLIANCE EVALUATION INSPECTION ON-SITE			
Violation Short Description:			Generators - Pre-transport			
Return to Compliance Date:			20090205			
Evaluation Agency:			State			
Evaluation Start Date:			20050608			
Evaluation Type Description:			COMPLIANCE EVALUATION INSPECTION ON-SITE			
Violation Short Description:						
Return to Compliance Date:						
Evaluation Agency:			State			
Evaluation Start Date:			20050602			
Evaluation Type Description:			COMPLIANCE EVALUATION INSPECTION ON-SITE			
Violation Short Description:						
Return to Compliance Date:						
Evaluation Agency:			State			
Evaluation Start Date:			20050531			
Evaluation Type Description:			FOCUSED COMPLIANCE INSPECTION			

Map Key	Number of Records	Direction	Distance (mi/ft)	Elev/Diff (ft)	Site	DB
Violation Short Description:						
Return to Compliance Date:						
Evaluation Agency:		State				
Evaluation Start Date:		20050524				
Evaluation Type Description:		NOT A SIGNIFICANT NON-COMPLIER				
Violation Short Description:		Generators - General				
Return to Compliance Date:		20061219				
Evaluation Agency:		State				
Evaluation Start Date:		20050524				
Evaluation Type Description:		NOT A SIGNIFICANT NON-COMPLIER				
Violation Short Description:		Generators - Pre-transport				
Return to Compliance Date:		20061219				
Evaluation Agency:		State				
Evaluation Start Date:		20050520				
Evaluation Type Description:		FOCUSED COMPLIANCE INSPECTION				
Violation Short Description:						
Return to Compliance Date:						
Evaluation Agency:		State				
Evaluation Start Date:		20050512				
Evaluation Type Description:		FOCUSED COMPLIANCE INSPECTION				
Violation Short Description:						
Return to Compliance Date:						
Evaluation Agency:		State				
Evaluation Start Date:		20050510				
Evaluation Type Description:		COMPLIANCE EVALUATION INSPECTION ON-SITE				
Violation Short Description:						
Return to Compliance Date:						
Evaluation Agency:		State				
Evaluation Start Date:		20050509				
Evaluation Type Description:		COMPLIANCE EVALUATION INSPECTION ON-SITE				
Violation Short Description:		TSD - Tank System Standards				
Return to Compliance Date:		20050510				
Evaluation Agency:		State				
Evaluation Start Date:		20050506				
Evaluation Type Description:		COMPLIANCE EVALUATION INSPECTION ON-SITE				
Violation Short Description:						
Return to Compliance Date:						
Evaluation Agency:		State				
Evaluation Start Date:		20050505				
Evaluation Type Description:		COMPLIANCE EVALUATION INSPECTION ON-SITE				
Violation Short Description:						
Return to Compliance Date:						
Evaluation Agency:		State				
Evaluation Start Date:		20050503				
Evaluation Type Description:		COMPLIANCE EVALUATION INSPECTION ON-SITE				
Violation Short Description:						
Return to Compliance Date:						
Evaluation Agency:		State				
Evaluation Start Date:		20050502				
Evaluation Type Description:		COMPLIANCE EVALUATION INSPECTION ON-SITE				
Violation Short Description:						
Return to Compliance Date:						
Evaluation Agency:		State				
Evaluation Start Date:		20050420				
Evaluation Type Description:		FOCUSED COMPLIANCE INSPECTION				
Violation Short Description:						
Return to Compliance Date:						
Evaluation Agency:		State				

Map Key	Number of Records	Direction	Distance (mi/ft)	Elev/Diff (ft)	Site	DB
Evaluation Start Date:		20050330				
Evaluation Type Description:		COMPLIANCE EVALUATION INSPECTION ON-SITE				
Violation Short Description:						
Return to Compliance Date:						
Evaluation Agency:		State				
Evaluation Start Date:		20050308				
Evaluation Type Description:		COMPLIANCE EVALUATION INSPECTION ON-SITE				
Violation Short Description:						
Return to Compliance Date:						
Evaluation Agency:		State				
Evaluation Start Date:		20050131				
Evaluation Type Description:		SIGNIFICANT NON-COMPLIER				
Violation Short Description:		Generators - General				
Return to Compliance Date:		20061219				
Evaluation Agency:		State				
Evaluation Start Date:		20050131				
Evaluation Type Description:		SIGNIFICANT NON-COMPLIER				
Violation Short Description:		Generators - Pre-transport				
Return to Compliance Date:		20061219				
Evaluation Agency:		State				
Evaluation Start Date:		20041209				
Evaluation Type Description:		COMPLIANCE EVALUATION INSPECTION ON-SITE				
Violation Short Description:		Generators - Pre-transport				
Return to Compliance Date:		20060605				
Evaluation Agency:		State				
Evaluation Start Date:		20041209				
Evaluation Type Description:		COMPLIANCE EVALUATION INSPECTION ON-SITE				
Violation Short Description:		State Statute or Regulation				
Return to Compliance Date:		20060605				
Evaluation Agency:		State				
Evaluation Start Date:		20041209				
Evaluation Type Description:		COMPLIANCE EVALUATION INSPECTION ON-SITE				
Violation Short Description:		Generators - Manifest				
Return to Compliance Date:		20060605				
Evaluation Agency:		State				
Evaluation Start Date:		20041209				
Evaluation Type Description:		COMPLIANCE EVALUATION INSPECTION ON-SITE				
Violation Short Description:		TSD - Contingency Plan and Emergency Procedures				
Return to Compliance Date:		20060605				
Evaluation Agency:		State				
Evaluation Start Date:		20041209				
Evaluation Type Description:		COMPLIANCE EVALUATION INSPECTION ON-SITE				
Violation Short Description:		TSD - Preparedness and Prevention				
Return to Compliance Date:		20060605				
Evaluation Agency:		State				
Evaluation Start Date:		20041118				
Evaluation Type Description:		FACILITY SELF DISCLOSURE				
Violation Short Description:		Generators - Pre-transport				
Return to Compliance Date:		20061219				
Evaluation Agency:		State				
Evaluation Start Date:		20041118				
Evaluation Type Description:		FACILITY SELF DISCLOSURE				
Violation Short Description:		Generators - General				
Return to Compliance Date:		20061219				
Evaluation Agency:		State				
Evaluation Start Date:		20040930				
Evaluation Type Description:		COMPLIANCE EVALUATION INSPECTION ON-SITE				

Map Key	Number of Records	Direction	Distance (mi/ft)	Elev/Diff (ft)	Site	DB
Violation Short Description:		State Statute or Regulation				
Return to Compliance Date:		20040930				
Evaluation Agency:		State				
Evaluation Start Date:		20040727				
Evaluation Type Description:		COMPLIANCE EVALUATION INSPECTION ON-SITE				
Violation Short Description:						
Return to Compliance Date:						
Evaluation Agency:		State				
Evaluation Start Date:		20040623				
Evaluation Type Description:		COMPLIANCE EVALUATION INSPECTION ON-SITE				
Violation Short Description:						
Return to Compliance Date:						
Evaluation Agency:		State				
Evaluation Start Date:		20040421				
Evaluation Type Description:		COMPLIANCE EVALUATION INSPECTION ON-SITE				
Violation Short Description:		Generators - Pre-transport				
Return to Compliance Date:		20040421				
Evaluation Agency:		State				
Evaluation Start Date:		20031202				
Evaluation Type Description:		COMPLIANCE EVALUATION INSPECTION ON-SITE				
Violation Short Description:		Generators - General				
Return to Compliance Date:		20060922				
Evaluation Agency:		State				
Evaluation Start Date:		20031202				
Evaluation Type Description:		COMPLIANCE EVALUATION INSPECTION ON-SITE				
Violation Short Description:		TSD - General				
Return to Compliance Date:		20060922				
Evaluation Agency:		State				
Evaluation Start Date:		20031202				
Evaluation Type Description:		COMPLIANCE EVALUATION INSPECTION ON-SITE				
Violation Short Description:		Generators - Pre-transport				
Return to Compliance Date:		20060922				
Evaluation Agency:		State				
Evaluation Start Date:		20030910				
Evaluation Type Description:		COMPLIANCE EVALUATION INSPECTION ON-SITE				
Violation Short Description:						
Return to Compliance Date:						
Evaluation Agency:		State				
Evaluation Start Date:		20021008				
Evaluation Type Description:		COMPLIANCE EVALUATION INSPECTION ON-SITE				
Violation Short Description:		Used Oil - Generators				
Return to Compliance Date:		20021008				
Evaluation Agency:		State				
Evaluation Start Date:		20020604				
Evaluation Type Description:		COMPLIANCE EVALUATION INSPECTION ON-SITE				
Violation Short Description:						
Return to Compliance Date:						
Evaluation Agency:		State				
Evaluation Start Date:		20010328				
Evaluation Type Description:		COMPLIANCE EVALUATION INSPECTION ON-SITE				
Violation Short Description:		Used Oil - Generators				
Return to Compliance Date:		20020604				
Evaluation Agency:		State				
Evaluation Start Date:		20000518				
Evaluation Type Description:		COMPLIANCE EVALUATION INSPECTION ON-SITE				
Violation Short Description:						
Return to Compliance Date:						
Evaluation Agency:		State				

Map Key	Number of Records	Direction	Distance (mi/ft)	Elev/Diff (ft)	Site	DB
Evaluation Start Date:		19990614				
Evaluation Type Description:		COMPLIANCE EVALUATION INSPECTION ON-SITE				
Violation Short Description:						
Return to Compliance Date:						
Evaluation Agency:		State				
Evaluation Start Date:		19980928				
Evaluation Type Description:		COMPLIANCE EVALUATION INSPECTION ON-SITE				
Violation Short Description:						
Return to Compliance Date:						
Evaluation Agency:		State				
Evaluation Start Date:		19980109				
Evaluation Type Description:		FOCUSED COMPLIANCE INSPECTION				
Violation Short Description:		Generators - Pre-transport				
Return to Compliance Date:		19980316				
Evaluation Agency:		State				
Evaluation Start Date:		19970711				
Evaluation Type Description:		COMPLIANCE EVALUATION INSPECTION ON-SITE				
Violation Short Description:						
Return to Compliance Date:						
Evaluation Agency:		EPA				
Evaluation Start Date:		19970711				
Evaluation Type Description:		COMPLIANCE EVALUATION INSPECTION ON-SITE				
Violation Short Description:						
Return to Compliance Date:						
Evaluation Agency:		State				
Evaluation Start Date:		19960624				
Evaluation Type Description:		COMPLIANCE EVALUATION INSPECTION ON-SITE				
Violation Short Description:						
Return to Compliance Date:						
Evaluation Agency:		State				
Evaluation Start Date:		19950615				
Evaluation Type Description:		COMPLIANCE EVALUATION INSPECTION ON-SITE				
Violation Short Description:						
Return to Compliance Date:						
Evaluation Agency:		EPA				
Evaluation Start Date:		19950615				
Evaluation Type Description:		COMPLIANCE EVALUATION INSPECTION ON-SITE				
Violation Short Description:						
Return to Compliance Date:						
Evaluation Agency:		State				
Evaluation Start Date:		19941013				
Evaluation Type Description:		COMPLIANCE SCHEDULE EVALUATION				
Violation Short Description:		TSD - General Facility Standards				
Return to Compliance Date:		19941101				
Evaluation Agency:		State				
Evaluation Start Date:		19941013				
Evaluation Type Description:		COMPLIANCE SCHEDULE EVALUATION				
Violation Short Description:		TSD - Container Use and Management				
Return to Compliance Date:		19941101				
Evaluation Agency:		State				
Evaluation Start Date:		19940330				
Evaluation Type Description:		COMPLIANCE EVALUATION INSPECTION ON-SITE				
Violation Short Description:						
Return to Compliance Date:						
Evaluation Agency:		EPA				
Evaluation Start Date:		19930311				
Evaluation Type Description:		COMPLIANCE EVALUATION INSPECTION ON-SITE				

Map Key	Number of Records	Direction	Distance (mi/ft)	Elev/Diff (ft)	Site	DB
Violation Short Description:		TSD - General				
Return to Compliance Date:		19941101				
Evaluation Agency:		State				
Evaluation Start Date:		19930311				
Evaluation Type Description:		COMPLIANCE EVALUATION INSPECTION ON-SITE				
Violation Short Description:		TSD - General Facility Standards				
Return to Compliance Date:		19941101				
Evaluation Agency:		State				
Evaluation Start Date:		19920929				
Evaluation Type Description:		COMPLIANCE SCHEDULE EVALUATION				
Violation Short Description:		TSD - Container Use and Management				
Return to Compliance Date:		19921026				
Evaluation Agency:		State				
Evaluation Start Date:		19920929				
Evaluation Type Description:		COMPLIANCE SCHEDULE EVALUATION				
Violation Short Description:		Generators - Manifest				
Return to Compliance Date:		19921026				
Evaluation Agency:		State				
Evaluation Start Date:		19920929				
Evaluation Type Description:		COMPLIANCE SCHEDULE EVALUATION				
Violation Short Description:		TSD - General				
Return to Compliance Date:		19921026				
Evaluation Agency:		State				
Evaluation Start Date:		19920409				
Evaluation Type Description:		FOCUSED COMPLIANCE INSPECTION				
Violation Short Description:		TSD - Container Use and Management				
Return to Compliance Date:		19930628				
Evaluation Agency:		State				
Evaluation Start Date:		19920409				
Evaluation Type Description:		FOCUSED COMPLIANCE INSPECTION				
Violation Short Description:		TSD - General Facility Standards				
Return to Compliance Date:		19930628				
Evaluation Agency:		State				
Evaluation Start Date:		19920403				
Evaluation Type Description:		FOCUSED COMPLIANCE INSPECTION				
Violation Short Description:		TSD - General Facility Standards				
Return to Compliance Date:		19941101				
Evaluation Agency:		State				
Evaluation Start Date:		19920403				
Evaluation Type Description:		FOCUSED COMPLIANCE INSPECTION				
Violation Short Description:		TSD - Container Use and Management				
Return to Compliance Date:		19941101				
Evaluation Agency:		State				
Evaluation Start Date:		19920113				
Evaluation Type Description:		COMPLIANCE EVALUATION INSPECTION ON-SITE				
Violation Short Description:		TSD - General				
Return to Compliance Date:		19921026				
Evaluation Agency:		State				
Evaluation Start Date:		19920113				
Evaluation Type Description:		COMPLIANCE EVALUATION INSPECTION ON-SITE				
Violation Short Description:		Generators - Manifest				
Return to Compliance Date:		19921026				
Evaluation Agency:		State				
Evaluation Start Date:		19920113				
Evaluation Type Description:		FOCUSED COMPLIANCE INSPECTION				
Violation Short Description:						
Return to Compliance Date:						
Evaluation Agency:		State				

Map Key	Number of Records	Direction	Distance (mi/ft)	Elev/Diff (ft)	Site	DB
----------------	--------------------------	------------------	-------------------------	-----------------------	-------------	-----------

Evaluation Start Date: 19920113
Evaluation Type Description: COMPLIANCE EVALUATION INSPECTION ON-SITE
Violation Short Description: TSD - Container Use and Management
Return to Compliance Date: 19921026
Evaluation Agency: State

Evaluation Start Date: 19911016
Evaluation Type Description: NON-FINANCIAL RECORD REVIEW
Violation Short Description:
Return to Compliance Date:
Evaluation Agency: State

Evaluation Start Date: 19911016
Evaluation Type Description: FOCUSED COMPLIANCE INSPECTION
Violation Short Description:
Return to Compliance Date:
Evaluation Agency: State

Evaluation Start Date: 19910819
Evaluation Type Description: COMPLIANCE EVALUATION INSPECTION ON-SITE
Violation Short Description: TSD - General
Return to Compliance Date: 19911029
Evaluation Agency: State

Evaluation Start Date: 19910819
Evaluation Type Description: NON-FINANCIAL RECORD REVIEW
Violation Short Description:
Return to Compliance Date:
Evaluation Agency: EPA

Evaluation Start Date: 19910819
Evaluation Type Description: FOCUSED COMPLIANCE INSPECTION
Violation Short Description:
Return to Compliance Date:
Evaluation Agency: State

Evaluation Start Date: 19900810
Evaluation Type Description: FOCUSED COMPLIANCE INSPECTION
Violation Short Description: LDR - General
Return to Compliance Date: 19910719
Evaluation Agency: State

Evaluation Start Date: 19900810
Evaluation Type Description: COMPLIANCE EVALUATION INSPECTION ON-SITE
Violation Short Description:
Return to Compliance Date:
Evaluation Agency: EPA-Initiated Oversight/Observation/Training Actions

Evaluation Start Date: 19900810
Evaluation Type Description: COMPLIANCE EVALUATION INSPECTION ON-SITE
Violation Short Description: TSD - General
Return to Compliance Date: 19911024
Evaluation Agency: State

Evaluation Start Date: 19890516
Evaluation Type Description: COMPLIANCE EVALUATION INSPECTION ON-SITE
Violation Short Description: LDR - General
Return to Compliance Date: 19900319
Evaluation Agency: EPA

Handler Summary

Importer Activity: No
Mixed Waste Generator: No
Transporter Activity: No
Transfer Facility: No
Onsite Burner Exemption: No

Map Key	Number of Records	Direction	Distance (mi/ft)	Elev/Diff (ft)	Site	DB
Furnace Exemption:		No				
Underground Injection Activity:		No				
Commercial TSD:		No				
Used Oil Transporter:		No				
Used Oil Transfer Facility:		No				
Used Oil Processor:		No				
Used Oil Refiner:		No				
Used Oil Burner:		No				
Used Oil Market Burner:		No				
Used Oil Spec Marketer:		No				

Hazardous Waste Handler Details

Sequence No: 1
Receive Date: 19801117
Handler Name: NEWPORT CHEMICAL DEPOT
Generator Status Universe: Conditionally Exempt Small Quantity Generator
Source Type: Part A

Waste Code Details

Hazardous Waste Code: D001
Waste Code Description: IGNITABLE WASTE

Hazardous Waste Code: D002
Waste Code Description: CORROSIVE WASTE

Hazardous Waste Code: D003
Waste Code Description: REACTIVE WASTE

Hazardous Waste Code: D007
Waste Code Description: CHROMIUM

Hazardous Waste Code: F001
Waste Code Description: THE FOLLOWING SPENT HALOGENATED SOLVENTS USED IN DEGREASING: TETRACHLOROETHYLENE, TRICHLOROETHYLENE, METHYLENE CHLORIDE, 1,1,1-TRICHLOROETHANE, CARBON TETRACHLORIDE AND CHLORINATED FLUOROCARBONS; ALL SPENT SOLVENT MIXTURES/BLENDS USED IN DEGREASING CONTAINING, BEFORE USE, A TOTAL OF TEN PERCENT OR MORE (BY VOLUME) OF ONE OR MORE OF THE ABOVE HALOGENATED SOLVENTS OR THOSE SOLVENTS LISTED IN F002, F004, AND F005; AND STILL BOTTOMS FROM THE RECOVERY OF THESE SPENT SOLVENTS AND SPENT SOLVENT MIXTURES.

Hazardous Waste Code: K044
Waste Code Description: WASTEWATER TREATMENT SLUDGES FROM THE MANUFACTURING AND PROCESSING OF EXPLOSIVES.

Hazardous Waste Code: K047
Waste Code Description: PINK/RED WATER FROM TNT OPERATIONS.

Hazardous Waste Code: P120
Waste Code Description: VANADIUM OXIDE V2O5 (OR) VANADIUM PENTOXIDE

Hazardous Waste Code: P122
Waste Code Description: ZINC PHOSPHIDE ZN3P2, WHEN PRESENT AT CONCENTRATIONS GREATER THAN 10% (R,T)

Hazardous Waste Code: U002
Waste Code Description: 2-PROPANONE (I) (OR) ACETONE (I)

Hazardous Waste Code: U019
Waste Code Description: BENZENE (I,T)

Hazardous Waste Code: U036
Waste Code Description: 4,7-METHANO-1H-INDENE, 1,2,4,5,6,7,8,8-OCTACHLORO-2,3,3A,4,7,7A-HEXAHYDRO- (OR) CHLORDANE, ALPHA & GAMMA ISOMERS

Hazardous Waste Code: U044
Waste Code Description: CHLOROFORM (OR) METHANE, TRICHLORO-

Map Key	Number of Records	Direction	Distance (mi/ft)	Elev/Diff (ft)	Site	DB
Hazardous Waste Code: Waste Code Description:			U080		METHANE, DICHLORO- (OR) METHYLENE CHLORIDE	
Hazardous Waste Code: Waste Code Description:			U105		2,4-DINITROTOLUENE (OR) BENZENE, 1-METHYL-2,4-DINITRO-	
Hazardous Waste Code: Waste Code Description:			U106		2,6-DINITROTOLUENE (OR) BENZENE, 2-METHYL-1,3-DINITRO-	
Hazardous Waste Code: Waste Code Description:			U108		1,4-DIETHYLENEOXIDE (OR) 1,4-DIOXANE	
Hazardous Waste Code: Waste Code Description:			U122		FORMALDEHYDE	
Hazardous Waste Code: Waste Code Description:			U123		FORMIC ACID (C,T)	
Hazardous Waste Code: Waste Code Description:			U154		METHANOL (I) (OR) METHYL ALCOHOL (I)	
Hazardous Waste Code: Waste Code Description:			U159		2-BUTANONE (I,T) (OR) METHYL ETHYL KETONE (MEK) (I,T)	
Hazardous Waste Code: Waste Code Description:			U161		4-METHYL-2-PENTANONE (I) (OR) METHYL ISOBUTYL KETONE (I) (OR) PENTANOL, 4-METHYL-	
Hazardous Waste Code: Waste Code Description:			U196		PYRIDINE	
Hazardous Waste Code: Waste Code Description:			U211		CARBON TETRACHLORIDE (OR) METHANE, TETRACHLORO-	
Hazardous Waste Code: Waste Code Description:			U226		ETHANE, 1,1,1-TRICHLORO- (OR) METHYL CHLOROFORM	
Hazardous Waste Code: Waste Code Description:			U228		ETHENE, TRICHLORO- (OR) TRICHLOROETHYLENE	
Hazardous Waste Code: Waste Code Description:			U234		1,3,5-TRINITROBENZENE (R,T) (OR) BENZENE, 1,3,5-TRINITRO-	
Hazardous Waste Code: Waste Code Description:			U239		BENZENE, DIMETHYL- (I,T) (OR) XYLENE (I)	
Hazardous Waste Code: Waste Code Description:			U240		2,4-D, SALTS & ESTERS (OR) ACETIC ACID, (2,4-DICHLOROPHENOXY)-, SALTS & ESTERS (OR) DICHLOROPHENOXYACETIC ACID 2,4-D	

Hazardous Waste Handler Details

Sequence No: 1
Receive Date: 19900301
Handler Name: US ARMY NEWPORT AMMO PLT.
Generator Status Universe: Conditionally Exempt Small Quantity Generator
Source Type: Annual/Biennial Report

Hazardous Waste Handler Details

Sequence No: 2
Receive Date: 19920227
Handler Name: NEWPORT ARMY AMMUNITION PLANT
Generator Status Universe: Conditionally Exempt Small Quantity Generator
Source Type: Annual/Biennial Report

Hazardous Waste Handler Details

<i>Map Key</i>	<i>Number of Records</i>	<i>Direction</i>	<i>Distance (mi/ft)</i>	<i>Elev/Diff (ft)</i>	<i>Site</i>	<i>DB</i>
----------------	--------------------------	------------------	-------------------------	-----------------------	-------------	-----------

Sequence No: 1
Receive Date: 19940217
Handler Name: NEWPORT CHEMICAL DEPOT
Generator Status Universe: Conditionally Exempt Small Quantity Generator
Source Type: Implementer

Hazardous Waste Handler Details

Sequence No: 3
Receive Date: 19960226
Handler Name: NEWPORT CHEMICAL ACTIVITY
Generator Status Universe: Conditionally Exempt Small Quantity Generator
Source Type: Annual/Biennial Report

Hazardous Waste Handler Details

Sequence No: 4
Receive Date: 19980224
Handler Name: NEWPORT CHEMICAL DEPOT
Generator Status Universe: Conditionally Exempt Small Quantity Generator
Source Type: Annual/Biennial Report

Hazardous Waste Handler Details

Sequence No: 1
Receive Date: 20000217
Handler Name: NEWPORT CHEMICAL DEPOT
Generator Status Universe: Conditionally Exempt Small Quantity Generator
Source Type: Notification

Waste Code Details

Hazardous Waste Code: D000
Waste Code Description: DESCRIPTION

Hazardous Waste Code: D001
Waste Code Description: IGNITABLE WASTE

Hazardous Waste Code: D002
Waste Code Description: CORROSIVE WASTE

Hazardous Waste Code: D003
Waste Code Description: REACTIVE WASTE

Hazardous Waste Code: D007
Waste Code Description: CHROMIUM

Hazardous Waste Code: F001
Waste Code Description: THE FOLLOWING SPENT HALOGENATED SOLVENTS USED IN DEGREASING: TETRACHLOROETHYLENE, TRICHLOROETHYLENE, METHYLENE CHLORIDE, 1,1,1-TRICHLOROETHANE, CARBON TETRACHLORIDE AND CHLORINATED FLUOROCARBONS; ALL SPENT SOLVENT MIXTURES/BLENDS USED IN DEGREASING CONTAINING, BEFORE USE, A TOTAL OF TEN PERCENT OR MORE (BY VOLUME) OF ONE OR MORE OF THE ABOVE HALOGENATED SOLVENTS OR THOSE SOLVENTS LISTED IN F002, F004, AND F005; AND STILL BOTTOMS FROM THE RECOVERY OF THESE SPENT SOLVENTS AND SPENT SOLVENT MIXTURES.

Hazardous Waste Code: F017
Waste Code Description: DESCRIPTION

Hazardous Waste Code: K044
Waste Code Description: WASTEWATER TREATMENT SLUDGES FROM THE MANUFACTURING AND PROCESSING OF EXPLOSIVES.

Hazardous Waste Code: K047

Map Key	Number of Records	Direction	Distance (mi/ft)	Elev/Diff (ft)	Site	DB
Waste Code Description:					PINK/RED WATER FROM TNT OPERATIONS.	
Hazardous Waste Code:					P090	
Waste Code Description:					DESCRIPTION	
Hazardous Waste Code:					P120	
Waste Code Description:					VANADIUM OXIDE V2O5 (OR) VANADIUM PENTOXIDE	
Hazardous Waste Code:					P122	
Waste Code Description:					ZINC PHOSPHIDE ZN3P2, WHEN PRESENT AT CONCENTRATIONS GREATER THAN 10% (R,T)	
Hazardous Waste Code:					U002	
Waste Code Description:					2-PROPANONE (I) (OR) ACETONE (I)	
Hazardous Waste Code:					U013	
Waste Code Description:					DESCRIPTION	
Hazardous Waste Code:					U019	
Waste Code Description:					BENZENE (I,T)	
Hazardous Waste Code:					U036	
Waste Code Description:					4,7-METHANO-1H-INDENE, 1,2,4,5,6,7,8,8-OCTACHLORO-2,3,3A,4,7,7A-HEXAHYDRO- (OR) CHLORDANE, ALPHA & GAMMA ISOMERS	
Hazardous Waste Code:					U044	
Waste Code Description:					CHLOROFORM (OR) METHANE, TRICHLORO-	
Hazardous Waste Code:					U080	
Waste Code Description:					METHANE, DICHLORO- (OR) METHYLENE CHLORIDE	
Hazardous Waste Code:					U105	
Waste Code Description:					2,4-DINITROTOLUENE (OR) BENZENE, 1-METHYL-2,4-DINITRO-	
Hazardous Waste Code:					U106	
Waste Code Description:					2,6-DINITROTOLUENE (OR) BENZENE, 2-METHYL-1,3-DINITRO-	
Hazardous Waste Code:					U108	
Waste Code Description:					1,4-DIETHYLENEOXIDE (OR) 1,4-DIOXANE	
Hazardous Waste Code:					U122	
Waste Code Description:					FORMALDEHYDE	
Hazardous Waste Code:					U123	
Waste Code Description:					FORMIC ACID (C,T)	
Hazardous Waste Code:					U154	
Waste Code Description:					METHANOL (I) (OR) METHYL ALCOHOL (I)	
Hazardous Waste Code:					U159	
Waste Code Description:					2-BUTANONE (I,T) (OR) METHYL ETHYL KETONE (MEK) (I,T)	
Hazardous Waste Code:					U161	
Waste Code Description:					4-METHYL-2-PENTANONE (I) (OR) METHYL ISOBUTYL KETONE (I) (OR) PENTANOL, 4-METHYL-	
Hazardous Waste Code:					U196	
Waste Code Description:					PYRIDINE	
Hazardous Waste Code:					U211	
Waste Code Description:					CARBON TETRACHLORIDE (OR) METHANE, TETRACHLORO-	
Hazardous Waste Code:					U226	
Waste Code Description:					ETHANE, 1,1,1-TRICHLORO- (OR) METHYL CHLOROFORM	
Hazardous Waste Code:					U228	
Waste Code Description:					ETHENE, TRICHLORO- (OR) TRICHLOROETHYLENE	
Hazardous Waste Code:					U234	
Waste Code Description:					1,3,5-TRINITROBENZENE (R,T) (OR) BENZENE, 1,3,5-TRINITRO-	

Hazardous Waste Code: U239
Waste Code Description: BENZENE, DIMETHYL- (I,T) (OR) XYLENE (I)

Hazardous Waste Code: U240
Waste Code Description: 2,4-D, SALTS & ESTERS (OR) ACETIC ACID, (2,4-DICHLOROPHENOXY)-, SALTS & ESTERS (OR) DICHLOROPHENOXYACETIC ACID 2,4-D

Hazardous Waste Handler Details

Sequence No: 5
Receive Date: 20020213
Handler Name: NEWPORT CHEMICAL DEPOT
Generator Status Universe: Conditionally Exempt Small Quantity Generator
Source Type: Annual/Biennial Report

Hazardous Waste Handler Details

Sequence No: 2
Receive Date: 20030128
Handler Name: NEWPORT CHEMICAL DEPOT
Generator Status Universe: Conditionally Exempt Small Quantity Generator
Source Type: Notification

Hazardous Waste Handler Details

Sequence No: 6
Receive Date: 20040220
Handler Name: NEWPORT CHEMICAL DEPOT
Generator Status Universe: Conditionally Exempt Small Quantity Generator
Source Type: Annual/Biennial Report

Hazardous Waste Handler Details

Sequence No: 3
Receive Date: 20040225
Handler Name: NEWPORT CHEMICAL DEPOT
Generator Status Universe: Conditionally Exempt Small Quantity Generator
Source Type: Notification

Hazardous Waste Handler Details

Sequence No: 4
Receive Date: 20050302
Handler Name: NEWPORT CHEMICAL DEPOT
Generator Status Universe: Conditionally Exempt Small Quantity Generator
Source Type: Notification

Waste Code Details

Hazardous Waste Code: D001
Waste Code Description: IGNITABLE WASTE

Hazardous Waste Code: D002
Waste Code Description: CORROSIVE WASTE

Hazardous Waste Code: D004
Waste Code Description: ARSENIC

Hazardous Waste Code: D007
Waste Code Description: CHROMIUM

Hazardous Waste Code: D008

Map Key	Number of Records	Direction	Distance (mi/ft)	Elev/Diff (ft)	Site	DB
Waste Code Description:			LEAD			
Hazardous Waste Code:			D009			
Waste Code Description:			MERCURY			
Hazardous Waste Code:			D011			
Waste Code Description:			SILVER			
Hazardous Waste Code:			D018			
Waste Code Description:			BENZENE			
Hazardous Waste Code:			D035			
Waste Code Description:			METHYL ETHYL KETONE			
Hazardous Waste Code:			D040			
Waste Code Description:			TRICHLORETHYLENE			
Hazardous Waste Code:			F002			
Waste Code Description:			THE FOLLOWING SPENT HALOGENATED SOLVENTS: TETRACHLOROETHYLENE, METHYLENE CHLORIDE, TRICHLOROETHYLENE, 1,1,1-TRICHLOROETHANE, CHLOROBENZENE, 1,1,2-TRICHLORO-1,2,2-TRIFLUOROETHANE, ORTHO-DICHLOROBENZENE, TRICHLOROFLUOROMETHANE, AND 1,1,2, TRICHLOROETHANE; ALL SPENT SOLVENT MIXTURES/BLENDS CONTAINING, BEFORE USE, A TOTAL OF TEN PERCENT OR MORE (BY VOLUME) OF ONE OR MORE OF THE ABOVE HALOGENATED SOLVENTS OR THOSE SOLVENTS LISTED IN F001, F004, AND F005; AND STILL BOTTOMS FROM THE RECOVERY OF THESE SPENT SOLVENTS AND SPENT SOLVENT MIXTURES.			
Hazardous Waste Code:			F003			
Waste Code Description:			THE FOLLOWING SPENT NONHALOGENATED SOLVENTS: XYLENE, ACETONE, ETHYL ACETATE, ETHYL BENZENE, ETHYL ETHER, METHYL ISOBUTYL KETONE, N-BUTYL ALCOHOL, CYCLOHEXANONE, AND METHANOL; ALL SPENT SOLVENT MIXTURES/BLENDS CONTAINING, BEFORE USE, ONLY THE ABOVE SPENT NONHALOGENATED SOLVENTS; AND ALL SPENT SOLVENT MIXTURES/BLENDS CONTAINING, BEFORE USE, ONE OR MORE OF THE ABOVE NONHALOGENATED SOLVENTS, AND A TOTAL OF TEN PERCENT OR MORE (BY VOLUME) OF ONE OR MORE OF THOSE SOLVENTS LISTED IN F001, F002, F004, AND F005; AND STILL BOTTOMS FROM THE RECOVERY OF THESE SPENT SOLVENTS AND SPENT SOLVENT MIXTURES.			
Hazardous Waste Code:			F005			
Waste Code Description:			THE FOLLOWING SPENT NONHALOGENATED SOLVENTS: TOLUENE, METHYL ETHYL KETONE, CARBON DISULFIDE, ISOBUTANOL, PYRIDINE, BENZENE, 2-ETHOXYETHANOL, AND 2-NITROPROPANE; ALL SPENT SOLVENT MIXTURES/BLENDS CONTAINING, BEFORE USE, A TOTAL OF TEN PERCENT OR MORE (BY VOLUME) OF ONE OR MORE OF THE ABOVE NONHALOGENATED SOLVENTS OR THOSE SOLVENTS LISTED IN F001, F002, OR F004; AND STILL BOTTOMS FROM THE RECOVERY OF THESE SPENT SOLVENTS AND SPENT SOLVENT MIXTURES.			
Hazardous Waste Code:			P105			
Waste Code Description:			SODIUM AZIDE			

Hazardous Waste Handler Details

Sequence No: 7
Receive Date: 20060227
Handler Name: NEWPORT CHEMICAL DEPOT
Generator Status Universe: Conditionally Exempt Small Quantity Generator
Source Type: Annual/Biennial Report

Hazardous Waste Handler Details

Sequence No: 8
Receive Date: 20080225
Handler Name: NEWPORT CHEMICAL DEPOT
Generator Status Universe: Conditionally Exempt Small Quantity Generator
Source Type: Annual/Biennial Report

Hazardous Waste Handler Details

Sequence No: 1

Receive Date: 20100423
Handler Name: NEWPORT CHEMICAL DEPOT
Generator Status Universe: Conditionally Exempt Small Quantity Generator
Source Type: Annual/Biennial Report update with Notification

Waste Code Details

Hazardous Waste Code: D002
Waste Code Description: CORROSIVE WASTE

Hazardous Waste Code: D006
Waste Code Description: CADMIUM

Hazardous Waste Code: D007
Waste Code Description: CHROMIUM

Hazardous Waste Handler Details

Sequence No: 5
Receive Date: 20120202
Handler Name: NEWPORT CHEMICAL DEPOT
Generator Status Universe: Conditionally Exempt Small Quantity Generator
Source Type: Notification

Waste Code Details

Hazardous Waste Code: D002
Waste Code Description: CORROSIVE WASTE

Hazardous Waste Code: D006
Waste Code Description: CADMIUM

Hazardous Waste Code: D007
Waste Code Description: CHROMIUM

Owner/Operator Details

Owner/Operator Ind: Current Operator Type: Federal Name: NEWPORT CHEMICAL DEPOT US ARMY Date Became Current: 19010102 Date Ended Current: Phone: Source Type: Annual/Biennial Report update with Notification	Street No: Street 1: Street 2: City: State: Country: US Zip Code:
Owner/Operator Ind: Current Owner Type: Federal Name: NEWPORT CHEMICAL DEPOT US ARMY Date Became Current: Date Ended Current: Phone: 765-245-4550 Source Type: Notification	Street No: Street 1: PO BOX 160 Street 2: City: NEWPORT State: IN Country: Zip Code: 47966
Owner/Operator Ind: Current Operator Type: Federal Name: UNIROYAL INC Date Became Current: Date Ended Current: Phone: 317-245-4274 Source Type: Part A	Street No: Street 1: PO BOX 458 Street 2: City: CITY NOT REPORTED State: IN Country: Zip Code: 99998
Owner/Operator Ind: Current Operator Type: Federal Name: NEWPORT CHEMICAL DEPOT	Street No: Street 1: Street 2:

Map Key	Number of Records	Direction	Distance (mi/ft)	Elev/Diff (ft)	Site	DB
Date Became Current:	20030128				City:	
Date Ended Current:					State:	
Phone:					Country:	US
Source Type:	Notification				Zip Code:	
Owner/Operator Ind:	Current Operator				Street No:	
Type:	Federal				Street 1:	PO BOX 160
Name:	NEWPORT CHEMICAL DEPOT US ARMY				Street 2:	
Date Became Current:	19000101				City:	NEWPORT
Date Ended Current:					State:	IN
Phone:					Country:	US
Source Type:	Annual/Biennial Report				Zip Code:	47966
Owner/Operator Ind:	Current Owner				Street No:	
Type:	Federal				Street 1:	PO BOX 160
Name:	NEWPORT CHEMICAL DEPOT US ARMY				Street 2:	
Date Became Current:	19000101				City:	NEWPORT
Date Ended Current:					State:	IN
Phone:					Country:	US
Source Type:	Annual/Biennial Report				Zip Code:	47966
Owner/Operator Ind:	Current Owner				Street No:	
Type:	Federal				Street 1:	PO BOX 160
Name:	NEWPORT CHEMICAL DEPOT US ARMY				Street 2:	
Date Became Current:	19010102				City:	NEWPORT
Date Ended Current:					State:	IN
Phone:	765-245-4550				Country:	US
Source Type:	Annual/Biennial Report update with Notification				Zip Code:	47966
Owner/Operator Ind:	Current Owner				Street No:	
Type:	Federal				Street 1:	PO BOX 160
Name:	NEWPORT CHEMICAL DEPOT US ARMY				Street 2:	
Date Became Current:	19010102				City:	NEWPORT
Date Ended Current:					State:	IN
Phone:	765-505-2315				Country:	US
Source Type:	Notification				Zip Code:	47966
Owner/Operator Ind:	Current Operator				Street No:	
Type:	Federal				Street 1:	
Name:	NEWPORT CHEMICAL DEPOT US ARMY				Street 2:	
Date Became Current:	19010102				City:	
Date Ended Current:					State:	
Phone:					Country:	US
Source Type:	Notification				Zip Code:	

Historical Handler Details

Receive Dt: 20100423
Generator Code Description: Large Quantity Generator
Handler Name: NEWPORT CHEMICAL DEPOT

Receive Dt: 20080225
Generator Code Description: Large Quantity Generator
Handler Name: NEWPORT CHEMICAL DEPOT

Receive Dt: 20060227
Generator Code Description: Large Quantity Generator
Handler Name: NEWPORT CHEMICAL DEPOT

Receive Dt: 20050302
Generator Code Description: Large Quantity Generator
Handler Name: NEWPORT CHEMICAL DEPOT

Receive Dt: 20040225
Generator Code Description: Large Quantity Generator
Handler Name: NEWPORT CHEMICAL DEPOT

Receive Dt: 20040220

Map Key	Number of Records	Direction	Distance (mi/ft)	Elev/Diff (ft)	Site	DB
Generator Code Description: Handler Name:		Large Quantity Generator NEWPORT CHEMICAL DEPOT				
Receive Dt: Generator Code Description: Handler Name:		20030128 Large Quantity Generator NEWPORT CHEMICAL DEPOT				
Receive Dt: Generator Code Description: Handler Name:		20020213 Large Quantity Generator NEWPORT CHEMICAL DEPOT				
Receive Dt: Generator Code Description: Handler Name:		20000217 Large Quantity Generator NEWPORT CHEMICAL DEPOT				
Receive Dt: Generator Code Description: Handler Name:		19980224 Large Quantity Generator NEWPORT CHEMICAL DEPOT				
Receive Dt: Generator Code Description: Handler Name:		19960226 Large Quantity Generator NEWPORT CHEMICAL ACTIVITY				
Receive Dt: Generator Code Description: Handler Name:		19940217 Small Quantity Generator NEWPORT CHEMICAL DEPOT				
Receive Dt: Generator Code Description: Handler Name:		19920227 Large Quantity Generator NEWPORT ARMY AMMUNITION PLANT				
Receive Dt: Generator Code Description: Handler Name:		19900301 Large Quantity Generator US ARMY NEWPORT AMMO PLT.				
Receive Dt: Generator Code Description: Handler Name:		19801117 Not a Generator, Verified NEWPORT CHEMICAL DEPOT				

2	19 of 22	SSW	0.10 / 513.93	644.50 / -3	NEWPORT CHEMICAL DEPOT N US WHY 36 SR 63 NEWPORT IN 47966	RCRA CORRACTS
-------------------	----------	-----	------------------	----------------	---	------------------

EPA Handler ID: IN1210022272
Gen Status Universe: Conditionally Exempt Small Quantity Generator
Contact Name: CATHY COLLINS
Contact Address: PO BOX 160 , , NEWPORT , IN, 47966 , US
Contact Phone No and Ext: 765-505-2315
Contact Email: CATH.M.COLLINS@US.ARMY.MIL
Contact Country: US
County Name: VERMILLION
EPA Region: 05
Land Type: Federal
Receive Date: 20120202

Event/Area Details

Area Name: RDX MANUFACTURING AREA (NAAP-3)
Event Code: CA195
Corrective Action Event Descri: INVESTIGATION PROGRESS REPORTS RECEIVED
Actual Date of Event:
Orig Sched Event Date: 19951209
New Sched Event Date:
Best Date: 19951209
Groundwater Release Indicator: Yes
Soil Release Indicator: Yes
Air Release Indicator:

Map Key	Number of Records	Direction	Distance (mi/ft)	Elev/Diff (ft)	Site	DB
Surface Waste Release Ind:						
Event Responsible Agency:		E				
Area Name: RDX MANUFACTURING AREA (NAAP-3)						
Event Code: CA250						
Corrective Action Event Descri: CMS IMPOSITION						
Actual Date of Event:						
Orig Sched Event Date: 19961209						
New Sched Event Date:						
Best Date: 19961209						
Groundwater Release Indicator: Yes						
Soil Release Indicator: Yes						
Air Release Indicator:						
Surface Waste Release Ind:						
Event Responsible Agency:		E				
Area Name: FORMER UST SITES (NAAP-66)						
Event Code: CA550NR						
Corrective Action Event Descri: REMEDY CONSTRUCTION-NO REMEDY CONSTRUCTED						
Actual Date of Event: 19981001						
Orig Sched Event Date:						
New Sched Event Date:						
Best Date: 19981001						
Groundwater Release Indicator: Yes						
Soil Release Indicator: Yes						
Air Release Indicator:						
Surface Waste Release Ind:						
Event Responsible Agency:		S				
Area Name: TNT BURNING GROUNDS (NAAP-50)						
Event Code: CA550RC						
Corrective Action Event Descri: REMEDY CONSTRUCTION-REMEDY CONSTRUCTED						
Actual Date of Event: 20040101						
Orig Sched Event Date:						
New Sched Event Date:						
Best Date: 20040101						
Groundwater Release Indicator: Yes						
Soil Release Indicator: Yes						
Air Release Indicator:						
Surface Waste Release Ind:						
Event Responsible Agency:		S				
Area Name: Closed Sanitary LF (NAAP-27)						
Event Code: CA550NR						
Corrective Action Event Descri: REMEDY CONSTRUCTION-NO REMEDY CONSTRUCTED						
Actual Date of Event: 20040109						
Orig Sched Event Date:						
New Sched Event Date:						
Best Date: 20040109						
Groundwater Release Indicator: Yes						
Soil Release Indicator: Yes						
Air Release Indicator:						
Surface Waste Release Ind: Yes						
Event Responsible Agency:		S				
Area Name: ENTIRE FACILITY						
Event Code: CA110						
Corrective Action Event Descri: INVESTIGATION WORKPLAN RECEIVED						
Actual Date of Event: 19950109						
Orig Sched Event Date: 19950509						
New Sched Event Date:						
Best Date: 19950109						
Groundwater Release Indicator:						
Soil Release Indicator:						
Air Release Indicator:						
Surface Waste Release Ind:						
Event Responsible Agency:		E				
Area Name: ENTIRE FACILITY						

Map Key	Number of Records	Direction	Distance (mi/ft)	Elev/Diff (ft)	Site	DB
Event Code:			CA110			
Corrective Action Event Descri:			INVESTIGATION WORKPLAN RECEIVED			
Actual Date of Event:			19941123			
Orig Sched Event Date:						
New Sched Event Date:						
Best Date:			19941123			
Groundwater Release Indicator:						
Soil Release Indicator:						
Air Release Indicator:						
Surface Waste Release Ind:						
Event Responsible Agency:			E			
Area Name:			ENTIRE FACILITY			
Event Code:			CA110			
Corrective Action Event Descri:			INVESTIGATION WORKPLAN RECEIVED			
Actual Date of Event:			19930913			
Orig Sched Event Date:						
New Sched Event Date:						
Best Date:			19930913			
Groundwater Release Indicator:						
Soil Release Indicator:						
Air Release Indicator:						
Surface Waste Release Ind:						
Event Responsible Agency:			E			
Area Name:			ENTIRE FACILITY			
Event Code:			CA140			
Corrective Action Event Descri:			INVESTIGATION WORKPLAN NOTICE OF DEFICIENCY ISSUED			
Actual Date of Event:			19950201			
Orig Sched Event Date:						
New Sched Event Date:						
Best Date:			19950201			
Groundwater Release Indicator:						
Soil Release Indicator:						
Air Release Indicator:						
Surface Waste Release Ind:						
Event Responsible Agency:			E			
Area Name:			ENTIRE FACILITY			
Event Code:			CA250			
Corrective Action Event Descri:			CMS IMPOSITION			
Actual Date of Event:						
Orig Sched Event Date:			19961210			
New Sched Event Date:						
Best Date:			19961210			
Groundwater Release Indicator:						
Soil Release Indicator:						
Air Release Indicator:						
Surface Waste Release Ind:						
Event Responsible Agency:			E			
Area Name:			ENTIRE FACILITY			
Event Code:			CA260			
Corrective Action Event Descri:			CMS WORKPLAN RECEIVED			
Actual Date of Event:			19941021			
Orig Sched Event Date:						
New Sched Event Date:						
Best Date:			19941021			
Groundwater Release Indicator:						
Soil Release Indicator:						
Air Release Indicator:						
Surface Waste Release Ind:						
Event Responsible Agency:			E			
Area Name:			ENTIRE FACILITY			
Event Code:			CA270			
Corrective Action Event Descri:			CMS WORKPLAN MODIFICATION REQ BY AGENCY			
Actual Date of Event:			19940606			
Orig Sched Event Date:						

Map Key	Number of Records	Direction	Distance (mi/ft)	Elev/Diff (ft)	Site	DB
New Sched Event Date:						
Best Date:		19940606				
Groundwater Release Indicator:						
Soil Release Indicator:						
Air Release Indicator:						
Surface Waste Release Ind:						
Event Responsible Agency:		E				
Area Name:						
Event Code:		ENTIRE FACILITY				
Corrective Action Event Descri:		CA380				
Actual Date of Event:		DATE FOR PUBLIC NOTICE ON PROPOSED REMEDY				
Orig Sched Event Date:		19950601				
New Sched Event Date:		19950601				
Best Date:		19950601				
Groundwater Release Indicator:						
Soil Release Indicator:						
Air Release Indicator:						
Surface Waste Release Ind:						
Event Responsible Agency:		E				
Area Name:						
Event Code:		ENTIRE FACILITY				
Corrective Action Event Descri:		CA450				
Actual Date of Event:		CORRECTIVE MEASURES DESIGN APPROVED				
Orig Sched Event Date:		19970501				
New Sched Event Date:		19970501				
Best Date:		19970501				
Groundwater Release Indicator:						
Soil Release Indicator:						
Air Release Indicator:						
Surface Waste Release Ind:						
Event Responsible Agency:		E				
Area Name:						
Event Code:		ENTIRE FACILITY				
Corrective Action Event Descri:		CA750YE				
Actual Date of Event:		RELEASE TO GW CONTROLLED DETERMINATION-YES, APPLICABLE AS OF THIS DATE				
Orig Sched Event Date:		20030930				
New Sched Event Date:		20030930				
Best Date:		20030930				
Groundwater Release Indicator:						
Soil Release Indicator:						
Air Release Indicator:						
Surface Waste Release Ind:						
Event Responsible Agency:		S				
Area Name:						
Event Code:		NIGHT SOIL PIT (NSP) #1(NAAP-1)				
Corrective Action Event Descri:		CA400				
Actual Date of Event:		REMEDY DECISION				
Orig Sched Event Date:		19870101				
New Sched Event Date:		19870101				
Best Date:		19870101				
Groundwater Release Indicator:						
Soil Release Indicator:						
Air Release Indicator:						
Surface Waste Release Ind:						
Event Responsible Agency:		S				
Area Name:						
Event Code:		RDX ACID MFG AREA (NAAP-3A)				
Corrective Action Event Descri:		CA400				
Actual Date of Event:		REMEDY DECISION				
Orig Sched Event Date:		19870101				
New Sched Event Date:		19870101				
Best Date:		19870101				
Groundwater Release Indicator:						
Soil Release Indicator:						

Map Key	Number of Records	Direction	Distance (mi/ft)	Elev/Diff (ft)	Site	DB
Air Release Indicator:						
Surface Waste Release Ind:						
Event Responsible Agency:		S				
Area Name:			DECONTAMINATED WASTE BURIAL GRD (DWBG)#1			
Event Code:			CA400			
Corrective Action Event Descri:			REMEDY DECISION			
Actual Date of Event:			19870101			
Orig Sched Event Date:						
New Sched Event Date:						
Best Date:			19870101			
Groundwater Release Indicator:			Yes			
Soil Release Indicator:			Yes			
Air Release Indicator:						
Surface Waste Release Ind:			Yes			
Event Responsible Agency:		S				
Area Name:			CONSTRUCTION DEBRIS DUMP(CDD)(NAAP-28)			
Event Code:			CA400			
Corrective Action Event Descri:			REMEDY DECISION			
Actual Date of Event:			19870101			
Orig Sched Event Date:						
New Sched Event Date:						
Best Date:			19870101			
Groundwater Release Indicator:			Yes			
Soil Release Indicator:			Yes			
Air Release Indicator:						
Surface Waste Release Ind:						
Event Responsible Agency:		S				
Area Name:			RWAB #3 (NAAP-31)			
Event Code:			CA550NR			
Corrective Action Event Descri:			REMEDY CONSTRUCTION-NO REMEDY CONSTRUCTED			
Actual Date of Event:			20040109			
Orig Sched Event Date:						
New Sched Event Date:						
Best Date:			20040109			
Groundwater Release Indicator:						
Soil Release Indicator:						
Air Release Indicator:						
Surface Waste Release Ind:						
Event Responsible Agency:		S				
Area Name:			TNT PRODUCTION LINE #2 (NAAP-38)			
Event Code:			CA550NR			
Corrective Action Event Descri:			REMEDY CONSTRUCTION-NO REMEDY CONSTRUCTED			
Actual Date of Event:			19930101			
Orig Sched Event Date:						
New Sched Event Date:						
Best Date:			19930101			
Groundwater Release Indicator:						
Soil Release Indicator:						
Air Release Indicator:						
Surface Waste Release Ind:						
Event Responsible Agency:		S				
Area Name:			TNT PRODUCTION LINE #3 (NAAP-39)			
Event Code:			CA550NR			
Corrective Action Event Descri:			REMEDY CONSTRUCTION-NO REMEDY CONSTRUCTED			
Actual Date of Event:			19930101			
Orig Sched Event Date:						
New Sched Event Date:						
Best Date:			19930101			
Groundwater Release Indicator:						
Soil Release Indicator:						
Air Release Indicator:						
Surface Waste Release Ind:						
Event Responsible Agency:		S				

Map Key	Number of Records	Direction	Distance (mi/ft)	Elev/Diff (ft)	Site	DB
Area Name:					TNT WASTEWATER COLLECTION&HANDLING #1	
Event Code:					CA400	
Corrective Action Event Descri:					REMEDY DECISION	
Actual Date of Event:					19870101	
Orig Sched Event Date:						
New Sched Event Date:						
Best Date:					19870101	
Groundwater Release Indicator:						
Soil Release Indicator:						
Air Release Indicator:						
Surface Waste Release Ind:						
Event Responsible Agency:					S	
Area Name:					DEMILITARIZED FURNACE INCINERATOR &SCRAP	
Event Code:					CA550NR	
Corrective Action Event Descri:					REMEDY CONSTRUCTION-NO REMEDY CONSTRUCTED	
Actual Date of Event:					20040109	
Orig Sched Event Date:						
New Sched Event Date:						
Best Date:					20040109	
Groundwater Release Indicator:						
Soil Release Indicator:						
Air Release Indicator:						
Surface Waste Release Ind:						
Event Responsible Agency:					S	
Area Name:					POLLUTION CONTROL CNT RETENTION POND	
Event Code:					CA400	
Corrective Action Event Descri:					REMEDY DECISION	
Actual Date of Event:					19870101	
Orig Sched Event Date:						
New Sched Event Date:						
Best Date:					19870101	
Groundwater Release Indicator:						
Soil Release Indicator:						
Air Release Indicator:						
Surface Waste Release Ind:						
Event Responsible Agency:					S	
Area Name:					BURIAL SITE 300 GAL CHEMICAL SEWER TANK	
Event Code:					CA400	
Corrective Action Event Descri:					REMEDY DECISION	
Actual Date of Event:					19870101	
Orig Sched Event Date:						
New Sched Event Date:						
Best Date:					19870101	
Groundwater Release Indicator:						
Soil Release Indicator:						
Air Release Indicator:						
Surface Waste Release Ind:						
Event Responsible Agency:					S	
Area Name:					SULFUR & AMMONIA UNLOADING AREA DRAIN	
Event Code:					CA550NR	
Corrective Action Event Descri:					REMEDY CONSTRUCTION-NO REMEDY CONSTRUCTED	
Actual Date of Event:					19930101	
Orig Sched Event Date:						
New Sched Event Date:						
Best Date:					19930101	
Groundwater Release Indicator:						
Soil Release Indicator:						
Air Release Indicator:						
Surface Waste Release Ind:						
Event Responsible Agency:					S	
Area Name:					UTILITIES & SHOP AREA DRAIN (NAAP-58)	
Event Code:					CA550NR	
Corrective Action Event Descri:					REMEDY CONSTRUCTION-NO REMEDY CONSTRUCTED	
Actual Date of Event:					19930101	

Map Key	Number of Records	Direction	Distance (mi/ft)	Elev/Diff (ft)	Site	DB
<i>Orig Sched Event Date:</i>						
<i>New Sched Event Date:</i>						
<i>Best Date:</i>		19930101				
<i>Groundwater Release Indicator:</i>						
<i>Soil Release Indicator:</i>						
<i>Air Release Indicator:</i>						
<i>Surface Waste Release Ind:</i>						
<i>Event Responsible Agency:</i>		S				
<i>Area Name:</i>		TNT LABORATORY DRAINS (NAAP-59)				
<i>Event Code:</i>		CA400				
<i>Corrective Action Event Descri:</i>		REMEDY DECISION				
<i>Actual Date of Event:</i>		19870101				
<i>Orig Sched Event Date:</i>						
<i>New Sched Event Date:</i>						
<i>Best Date:</i>		19870101				
<i>Groundwater Release Indicator:</i>						
<i>Soil Release Indicator:</i>						
<i>Air Release Indicator:</i>						
<i>Surface Waste Release Ind:</i>						
<i>Event Responsible Agency:</i>		S				
<i>Area Name:</i>		AOP FACILITY DRAINS (NAAP-62)				
<i>Event Code:</i>		CA400				
<i>Corrective Action Event Descri:</i>		REMEDY DECISION				
<i>Actual Date of Event:</i>		19870101				
<i>Orig Sched Event Date:</i>						
<i>New Sched Event Date:</i>						
<i>Best Date:</i>		19870101				
<i>Groundwater Release Indicator:</i>						
<i>Soil Release Indicator:</i>						
<i>Air Release Indicator:</i>						
<i>Surface Waste Release Ind:</i>						
<i>Event Responsible Agency:</i>		S				
<i>Area Name:</i>		AOP FACILITY DRAINS (NAAP-62)				
<i>Event Code:</i>		CA550NR				
<i>Corrective Action Event Descri:</i>		REMEDY CONSTRUCTION-NO REMEDY CONSTRUCTED				
<i>Actual Date of Event:</i>		19930101				
<i>Orig Sched Event Date:</i>						
<i>New Sched Event Date:</i>						
<i>Best Date:</i>		19930101				
<i>Groundwater Release Indicator:</i>						
<i>Soil Release Indicator:</i>						
<i>Air Release Indicator:</i>						
<i>Surface Waste Release Ind:</i>						
<i>Event Responsible Agency:</i>		S				
<i>Area Name:</i>		SAR FACILITY DRAINS (NAAP-63)				
<i>Event Code:</i>		CA550NR				
<i>Corrective Action Event Descri:</i>		REMEDY CONSTRUCTION-NO REMEDY CONSTRUCTED				
<i>Actual Date of Event:</i>		19930101				
<i>Orig Sched Event Date:</i>						
<i>New Sched Event Date:</i>						
<i>Best Date:</i>		19930101				
<i>Groundwater Release Indicator:</i>						
<i>Soil Release Indicator:</i>						
<i>Air Release Indicator:</i>						
<i>Surface Waste Release Ind:</i>						
<i>Event Responsible Agency:</i>		S				
<i>Area Name:</i>		OLD CHEMICAL MUNITION COMPONENT DET AREA				
<i>Event Code:</i>		CA550NR				
<i>Corrective Action Event Descri:</i>		REMEDY CONSTRUCTION-NO REMEDY CONSTRUCTED				
<i>Actual Date of Event:</i>		20040109				
<i>Orig Sched Event Date:</i>						
<i>New Sched Event Date:</i>						
<i>Best Date:</i>		20040109				
<i>Groundwater Release Indicator:</i>						

Map Key	Number of Records	Direction	Distance (mi/ft)	Elev/Diff (ft)	Site	DB
Soil Release Indicator:						
Air Release Indicator:						
Surface Waste Release Ind:						
Event Responsible Agency:		S				
Area Name: ENTIRE FACILITY						
Event Code: CA350						
Corrective Action Event Descri: CMS COMPLETE						
Actual Date of Event:						
Orig Sched Event Date:		19970201				
New Sched Event Date:						
Best Date:		19970201				
Groundwater Release Indicator:						
Soil Release Indicator:						
Air Release Indicator:						
Surface Waste Release Ind:						
Event Responsible Agency:		E				
Area Name: ENTIRE FACILITY						
Event Code: CA500						
Corrective Action Event Descri: CMI WORKPLAN APPROVED						
Actual Date of Event:						
Orig Sched Event Date:		20001230				
New Sched Event Date:						
Best Date:		20001230				
Groundwater Release Indicator:						
Soil Release Indicator:						
Air Release Indicator:						
Surface Waste Release Ind:						
Event Responsible Agency:		E				
Area Name: ENTIRE FACILITY						
Event Code: CA900CR						
Corrective Action Event Descri: CA PERFORMANCE STANDARDS ATTAINED - CONTROLS REQUIRED						
Actual Date of Event: 20141030						
Orig Sched Event Date:						
New Sched Event Date:						
Best Date:		20141030				
Groundwater Release Indicator:						
Soil Release Indicator:						
Air Release Indicator:						
Surface Waste Release Ind:						
Event Responsible Agency:		S				
Area Name: BASIN 30009 (NAAP-12)						
Event Code: CA400						
Corrective Action Event Descri: REMEDY DECISION						
Actual Date of Event: 19870101						
Orig Sched Event Date:						
New Sched Event Date:						
Best Date:		19870101				
Groundwater Release Indicator:						
Soil Release Indicator:						
Air Release Indicator:						
Surface Waste Release Ind:						
Event Responsible Agency:		S				
Area Name: BASIN 30009 (NAAP-12)						
Event Code: CA550NR						
Corrective Action Event Descri: REMEDY CONSTRUCTION-NO REMEDY CONSTRUCTED						
Actual Date of Event: 20040109						
Orig Sched Event Date:						
New Sched Event Date:						
Best Date:		20040109				
Groundwater Release Indicator:						
Soil Release Indicator:						
Air Release Indicator:						
Surface Waste Release Ind:						
Event Responsible Agency:		S				

Area Name: BULK STORAGE TANK FA-351 (NAAP-15)
Event Code: CA400
Corrective Action Event Descri: REMEDY DECISION
Actual Date of Event: 19870101
Orig Sched Event Date:
New Sched Event Date:
Best Date: 19870101
Groundwater Release Indicator:
Soil Release Indicator:
Air Release Indicator:
Surface Waste Release Ind:
Event Responsible Agency: S

Area Name: BULK STORAGE TANK FA-355 (NAAP-19)
Event Code: CA550RC
Corrective Action Event Descri: REMEDY CONSTRUCTION-REMEDY CONSTRUCTED
Actual Date of Event: 20060401
Orig Sched Event Date:
New Sched Event Date:
Best Date: 20060401
Groundwater Release Indicator:
Soil Release Indicator:
Air Release Indicator:
Surface Waste Release Ind:
Event Responsible Agency: S

Area Name: CHEMICAL PLANT SCRUBBER TOWERS (NAAP-21)
Event Code: CA550RC
Corrective Action Event Descri: REMEDY CONSTRUCTION-REMEDY CONSTRUCTED
Actual Date of Event: 20070701
Orig Sched Event Date:
New Sched Event Date:
Best Date: 20070701
Groundwater Release Indicator:
Soil Release Indicator:
Air Release Indicator:
Surface Waste Release Ind:
Event Responsible Agency: S

Area Name: DWBG SITE #3 (NAAP-25)
Event Code: CA400
Corrective Action Event Descri: REMEDY DECISION
Actual Date of Event: 19870101
Orig Sched Event Date:
New Sched Event Date:
Best Date: 19870101
Groundwater Release Indicator: Yes
Soil Release Indicator: Yes
Air Release Indicator:
Surface Waste Release Ind: Yes
Event Responsible Agency: S

Area Name: DWBG SITE #5 (NAAP-26A)
Event Code: CA550RC
Corrective Action Event Descri: REMEDY CONSTRUCTION-REMEDY CONSTRUCTED
Actual Date of Event: 20050301
Orig Sched Event Date:
New Sched Event Date:
Best Date: 20050301
Groundwater Release Indicator: Yes
Soil Release Indicator: Yes
Air Release Indicator:
Surface Waste Release Ind: Yes
Event Responsible Agency: S

Area Name: RED WATER ASH BASIN (RWAB)(NAAP-29)
Event Code: CA400
Corrective Action Event Descri: REMEDY DECISION

Map Key	Number of Records	Direction	Distance (mi/ft)	Elev/Diff (ft)	Site	DB
Actual Date of Event:		19870101				
Orig Sched Event Date:						
New Sched Event Date:						
Best Date:		19870101				
Groundwater Release Indicator:						
Soil Release Indicator:						
Air Release Indicator:						
Surface Waste Release Ind:						
Event Responsible Agency:		S				
Area Name:		RED WATER ASH (RWAB) RUNOFF HOLDING SUMP				
Event Code:		CA550NR				
Corrective Action Event Descri:		REMEDY CONSTRUCTION-NO REMEDY CONSTRUCTED				
Actual Date of Event:		20040109				
Orig Sched Event Date:						
New Sched Event Date:						
Best Date:		20040109				
Groundwater Release Indicator:						
Soil Release Indicator:						
Air Release Indicator:						
Surface Waste Release Ind:						
Event Responsible Agency:		S				
Area Name:		GYP SUM STORAGE BASIN (GSB)#2 (NAAP-35)				
Event Code:		CA400				
Corrective Action Event Descri:		REMEDY DECISION				
Actual Date of Event:		19870101				
Orig Sched Event Date:						
New Sched Event Date:						
Best Date:		19870101				
Groundwater Release Indicator:						
Soil Release Indicator:						
Air Release Indicator:						
Surface Waste Release Ind:						
Event Responsible Agency:		S				
Area Name:		TNT WASTEWATER COLLECTION&HANDLING #3				
Event Code:		CA550NR				
Corrective Action Event Descri:		REMEDY CONSTRUCTION-NO REMEDY CONSTRUCTED				
Actual Date of Event:		19930101				
Orig Sched Event Date:						
New Sched Event Date:						
Best Date:		19930101				
Groundwater Release Indicator:						
Soil Release Indicator:						
Air Release Indicator:						
Surface Waste Release Ind:						
Event Responsible Agency:		S				
Area Name:		BURIAL SITE 300 GAL CHEMICAL SEWER TANK				
Event Code:		CA550RC				
Corrective Action Event Descri:		REMEDY CONSTRUCTION-REMEDY CONSTRUCTED				
Actual Date of Event:		20080609				
Orig Sched Event Date:						
New Sched Event Date:						
Best Date:		20080609				
Groundwater Release Indicator:						
Soil Release Indicator:						
Air Release Indicator:						
Surface Waste Release Ind:						
Event Responsible Agency:		S				
Area Name:		ACID TANK FARM DRAIN (NAAP-56)				
Event Code:		CA550NR				
Corrective Action Event Descri:		REMEDY CONSTRUCTION-NO REMEDY CONSTRUCTED				
Actual Date of Event:		19930101				
Orig Sched Event Date:						
New Sched Event Date:						
Best Date:		19930101				

Map Key	Number of Records	Direction	Distance (mi/ft)	Elev/Diff (ft)	Site	DB
Groundwater Release Indicator:						
Soil Release Indicator:						
Air Release Indicator:						
Surface Waste Release Ind:						
Event Responsible Agency:		S				
Area Name: TNT LABORATORY DRAINS (NAAP-59)						
Event Code: CA550NR						
Corrective Action Event Descri: REMEDY CONSTRUCTION-NO REMEDY CONSTRUCTED						
Actual Date of Event: 19930101						
Orig Sched Event Date:						
New Sched Event Date:						
Best Date: 19930101						
Groundwater Release Indicator:						
Soil Release Indicator:						
Air Release Indicator:						
Surface Waste Release Ind:						
Event Responsible Agency:		S				
Area Name: RDX MANUFACTURING AREA (NAAP-3)						
Event Code: CA110						
Corrective Action Event Descri: INVESTIGATION WORKPLAN RECEIVED						
Actual Date of Event: 19940419						
Orig Sched Event Date:						
New Sched Event Date:						
Best Date: 19940419						
Groundwater Release Indicator: Yes						
Soil Release Indicator: Yes						
Air Release Indicator:						
Surface Waste Release Ind:						
Event Responsible Agency:		E				
Area Name: RDX MANUFACTURING AREA (NAAP-3)						
Event Code: CA380						
Corrective Action Event Descri: DATE FOR PUBLIC NOTICE ON PROPOSED REMEDY						
Actual Date of Event:						
Orig Sched Event Date: 19971101						
New Sched Event Date:						
Best Date: 19971101						
Groundwater Release Indicator: Yes						
Soil Release Indicator: Yes						
Air Release Indicator:						
Surface Waste Release Ind:						
Event Responsible Agency:		E				
Area Name: RDX MANUFACTURING AREA (NAAP-3)						
Event Code: CA400						
Corrective Action Event Descri: REMEDY DECISION						
Actual Date of Event: 19870101						
Orig Sched Event Date:						
New Sched Event Date:						
Best Date: 19870101						
Groundwater Release Indicator: Yes						
Soil Release Indicator: Yes						
Air Release Indicator:						
Surface Waste Release Ind:						
Event Responsible Agency:		S				
Area Name: RDX MANUFACTURING AREA (NAAP-3)						
Event Code: CA550						
Corrective Action Event Descri: REMEDY CONSTRUCTION						
Actual Date of Event:						
Orig Sched Event Date: 20031230						
New Sched Event Date:						
Best Date: 20031230						
Groundwater Release Indicator: Yes						
Soil Release Indicator: Yes						
Air Release Indicator:						
Surface Waste Release Ind:						

Map Key	Number of Records	Direction	Distance (mi/ft)	Elev/Diff (ft)	Site	DB
Event Responsible Agency:		E				
Area Name:		ENTIRE FACILITY				
Event Code:		CA140				
Corrective Action Event Descri:		INVESTIGATION WORKPLAN NOTICE OF DEFICIENCY ISSUED				
Actual Date of Event:		19930928				
Orig Sched Event Date:						
New Sched Event Date:						
Best Date:		19930928				
Groundwater Release Indicator:						
Soil Release Indicator:						
Air Release Indicator:						
Surface Waste Release Ind:						
Event Responsible Agency:		E				
Area Name:		ENTIRE FACILITY				
Event Code:		CA150				
Corrective Action Event Descri:		INVESTIGATION WORKPLAN APPROVED				
Actual Date of Event:		19960802				
Orig Sched Event Date:						
New Sched Event Date:						
Best Date:		19960802				
Groundwater Release Indicator:						
Soil Release Indicator:						
Air Release Indicator:						
Surface Waste Release Ind:						
Event Responsible Agency:		E				
Area Name:		ENTIRE FACILITY				
Event Code:		CA170				
Corrective Action Event Descri:		INVESTIGATION SUPPLEMENTAL INFO DEEMED SATISFACT				
Actual Date of Event:		19950309				
Orig Sched Event Date:						
New Sched Event Date:						
Best Date:		19950309				
Groundwater Release Indicator:						
Soil Release Indicator:						
Air Release Indicator:						
Surface Waste Release Ind:						
Event Responsible Agency:		E				
Area Name:		ENTIRE FACILITY				
Event Code:		CA260				
Corrective Action Event Descri:		CMS WORKPLAN RECEIVED				
Actual Date of Event:						
Orig Sched Event Date:		19970201				
New Sched Event Date:						
Best Date:		19970201				
Groundwater Release Indicator:						
Soil Release Indicator:						
Air Release Indicator:						
Surface Waste Release Ind:						
Event Responsible Agency:		E				
Area Name:		ENTIRE FACILITY				
Event Code:		CA270				
Corrective Action Event Descri:		CMS WORKPLAN MODIFICATION REQ BY AGENCY				
Actual Date of Event:		19950929				
Orig Sched Event Date:						
New Sched Event Date:						
Best Date:		19950929				
Groundwater Release Indicator:						
Soil Release Indicator:						
Air Release Indicator:						
Surface Waste Release Ind:						
Event Responsible Agency:		E				
Area Name:		ENTIRE FACILITY				
Event Code:		CA270				

Map Key	Number of Records	Direction	Distance (mi/ft)	Elev/Diff (ft)	Site	DB
Corrective Action Event Descri:			CMS WORKPLAN MODIFICATION REQ BY AGENCY			
Actual Date of Event:			19950502			
Orig Sched Event Date:						
New Sched Event Date:						
Best Date:			19950502			
Groundwater Release Indicator:						
Soil Release Indicator:						
Air Release Indicator:						
Surface Waste Release Ind:						
Event Responsible Agency:			E			
Area Name:			ENTIRE FACILITY			
Event Code:			CA400			
Corrective Action Event Descri:			REMEDY DECISION			
Actual Date of Event:						
Orig Sched Event Date:			19970201			
New Sched Event Date:						
Best Date:			19970201			
Groundwater Release Indicator:						
Soil Release Indicator:						
Air Release Indicator:						
Surface Waste Release Ind:						
Event Responsible Agency:			E			
Area Name:			ENTIRE FACILITY			
Event Code:			CA450			
Corrective Action Event Descri:			CORRECTIVE MEASURES DESIGN APPROVED			
Actual Date of Event:						
Orig Sched Event Date:			19950901			
New Sched Event Date:						
Best Date:			19950901			
Groundwater Release Indicator:						
Soil Release Indicator:						
Air Release Indicator:						
Surface Waste Release Ind:						
Event Responsible Agency:			E			
Area Name:			DEEP INJECTION WELL (NAAP-9)			
Event Code:			CA550NR			
Corrective Action Event Descri:			REMEDY CONSTRUCTION-NO REMEDY CONSTRUCTED			
Actual Date of Event:			19930101			
Orig Sched Event Date:						
New Sched Event Date:						
Best Date:			19930101			
Groundwater Release Indicator:						
Soil Release Indicator:						
Air Release Indicator:						
Surface Waste Release Ind:						
Event Responsible Agency:			S			
Area Name:			BASIN 30007 (NAAP-10)			
Event Code:			CA550NR			
Corrective Action Event Descri:			REMEDY CONSTRUCTION-NO REMEDY CONSTRUCTED			
Actual Date of Event:			20040109			
Orig Sched Event Date:						
New Sched Event Date:						
Best Date:			20040109			
Groundwater Release Indicator:						
Soil Release Indicator:						
Air Release Indicator:						
Surface Waste Release Ind:						
Event Responsible Agency:			S			
Area Name:			BASIN 30008 (NAAP-11)			
Event Code:			CA400			
Corrective Action Event Descri:			REMEDY DECISION			
Actual Date of Event:			19870101			
Orig Sched Event Date:						
New Sched Event Date:						

Map Key	Number of Records	Direction	Distance (mi/ft)	Elev/Diff (ft)	Site	DB
Best Date:		19870101				
Groundwater Release Indicator:						
Soil Release Indicator:						
Air Release Indicator:						
Surface Waste Release Ind:						
Event Responsible Agency:		S				
Area Name:		BASIN 30008 (NAAP-11)				
Event Code:		CA550NR				
Corrective Action Event Descri:		REMEDY CONSTRUCTION-NO REMEDY CONSTRUCTED				
Actual Date of Event:		20040109				
Orig Sched Event Date:						
New Sched Event Date:						
Best Date:		20040109				
Groundwater Release Indicator:						
Soil Release Indicator:						
Air Release Indicator:						
Surface Waste Release Ind:						
Event Responsible Agency:		S				
Area Name:		OLD AGENT VX STORAGE (BLDG144) &TOXICSUM				
Event Code:		CA550RC				
Corrective Action Event Descri:		REMEDY CONSTRUCTION-REMEDY CONSTRUCTED				
Actual Date of Event:		20070701				
Orig Sched Event Date:						
New Sched Event Date:						
Best Date:		20070701				
Groundwater Release Indicator:						
Soil Release Indicator:						
Air Release Indicator:						
Surface Waste Release Ind:						
Event Responsible Agency:		S				
Area Name:		DWBG SITE #2 (NAAP-24)				
Event Code:		CA400				
Corrective Action Event Descri:		REMEDY DECISION				
Actual Date of Event:		19870101				
Orig Sched Event Date:						
New Sched Event Date:						
Best Date:		19870101				
Groundwater Release Indicator:		Yes				
Soil Release Indicator:		Yes				
Air Release Indicator:						
Surface Waste Release Ind:		Yes				
Event Responsible Agency:		S				
Area Name:		CONSTRUCTION DEBRIS DUMP(CDD)(NAAP-28)				
Event Code:		CA550RC				
Corrective Action Event Descri:		REMEDY CONSTRUCTION-REMEDY CONSTRUCTED				
Actual Date of Event:		20050301				
Orig Sched Event Date:						
New Sched Event Date:						
Best Date:		20050301				
Groundwater Release Indicator:						
Soil Release Indicator:		Yes				
Air Release Indicator:						
Surface Waste Release Ind:						
Event Responsible Agency:		S				
Area Name:		MEMORIAL CHAPEL RDX DUMP (NAAP-28A)				
Event Code:		CA550NR				
Corrective Action Event Descri:		REMEDY CONSTRUCTION-NO REMEDY CONSTRUCTED				
Actual Date of Event:		20040109				
Orig Sched Event Date:						
New Sched Event Date:						
Best Date:		20040109				
Groundwater Release Indicator:						
Soil Release Indicator:						
Air Release Indicator:						

Map Key	Number of Records	Direction	Distance (mi/ft)	Elev/Diff (ft)	Site	DB
Surface Waste Release Ind:						
Event Responsible Agency:		S				
Area Name:					TNT PRODUCTIONLINE#1, N&P/F&P BLDG	
Event Code:					CA550NR	
Corrective Action Event Descri:					REMEDY CONSTRUCTION-NO REMEDY CONSTRUCTED	
Actual Date of Event:					19930101	
Orig Sched Event Date:						
New Sched Event Date:						
Best Date:					19930101	
Groundwater Release Indicator:						
Soil Release Indicator:						
Air Release Indicator:						
Surface Waste Release Ind:						
Event Responsible Agency:		S				
Area Name:					TNT WASTEWATER COLLECTION&HANDLING #2	
Event Code:					CA400	
Corrective Action Event Descri:					REMEDY DECISION	
Actual Date of Event:					19870101	
Orig Sched Event Date:						
New Sched Event Date:						
Best Date:					19870101	
Groundwater Release Indicator:						
Soil Release Indicator:						
Air Release Indicator:						
Surface Waste Release Ind:						
Event Responsible Agency:		S				
Area Name:					TNT WASTEWATER COLLECTION&HANDLING #5	
Event Code:					CA400	
Corrective Action Event Descri:					REMEDY DECISION	
Actual Date of Event:					19870101	
Orig Sched Event Date:						
New Sched Event Date:						
Best Date:					19870101	
Groundwater Release Indicator:						
Soil Release Indicator:						
Air Release Indicator:						
Surface Waste Release Ind:						
Event Responsible Agency:		S				
Area Name:					PRESENT SANITARY LANDFILL (NAAP-51)	
Event Code:					CA400	
Corrective Action Event Descri:					REMEDY DECISION	
Actual Date of Event:					19870101	
Orig Sched Event Date:						
New Sched Event Date:						
Best Date:					19870101	
Groundwater Release Indicator:						
Soil Release Indicator:						
Air Release Indicator:						
Surface Waste Release Ind:						
Event Responsible Agency:		S				
Area Name:					SEWAGE TREATMENT PLANT (NAAP-52)	
Event Code:					CA400	
Corrective Action Event Descri:					REMEDY DECISION	
Actual Date of Event:					19870101	
Orig Sched Event Date:						
New Sched Event Date:						
Best Date:					19870101	
Groundwater Release Indicator:						
Soil Release Indicator:						
Air Release Indicator:						
Surface Waste Release Ind:						
Event Responsible Agency:		S				
Area Name:					DEMILITARIZED FURNACE INCINERATOR &SCRAP	

Map Key	Number of Records	Direction	Distance (mi/ft)	Elev/Diff (ft)	Site	DB
Event Code:			CA400			
Corrective Action Event Descri:			REMEDY DECISION			
Actual Date of Event:			19870101			
Orig Sched Event Date:						
New Sched Event Date:						
Best Date:			19870101			
Groundwater Release Indicator:						
Soil Release Indicator:						
Air Release Indicator:						
Surface Waste Release Ind:						
Event Responsible Agency:			S			
Area Name:			COAL ASH BASIN (NAAP-67)			
Event Code:			CA400			
Corrective Action Event Descri:			REMEDY DECISION			
Actual Date of Event:			19870101			
Orig Sched Event Date:						
New Sched Event Date:						
Best Date:			19870101			
Groundwater Release Indicator:						
Soil Release Indicator:						
Air Release Indicator:						
Surface Waste Release Ind:						
Event Responsible Agency:			S			
Area Name:			RDX MANUFACTURING AREA (NAAP-3)			
Event Code:			CA160			
Corrective Action Event Descri:			INVESTIGATION SUPPLEMENTAL INFORMATION RECEIVED			
Actual Date of Event:			19950109			
Orig Sched Event Date:						
New Sched Event Date:						
Best Date:			19950109			
Groundwater Release Indicator:			Yes			
Soil Release Indicator:			Yes			
Air Release Indicator:						
Surface Waste Release Ind:						
Event Responsible Agency:			E			
Area Name:			CHEMICAL PLANT AND OTHER SWMUS			
Event Code:			CA400			
Corrective Action Event Descri:			REMEDY DECISION			
Actual Date of Event:			19870101			
Orig Sched Event Date:						
New Sched Event Date:						
Best Date:			19870101			
Groundwater Release Indicator:			Yes			
Soil Release Indicator:			Yes			
Air Release Indicator:						
Surface Waste Release Ind:			Yes			
Event Responsible Agency:			S			
Area Name:			ENTIRE FACILITY			
Event Code:			CA140			
Corrective Action Event Descri:			INVESTIGATION WORKPLAN NOTICE OF DEFICIENCY ISSUED			
Actual Date of Event:			19950201			
Orig Sched Event Date:						
New Sched Event Date:						
Best Date:			19950201			
Groundwater Release Indicator:						
Soil Release Indicator:						
Air Release Indicator:						
Surface Waste Release Ind:						
Event Responsible Agency:			E			
Area Name:			ENTIRE FACILITY			
Event Code:			CA180			
Corrective Action Event Descri:			INVESTIGATION IMPLEMENTATION BEGUN			
Actual Date of Event:						
Orig Sched Event Date:			19950810			

Map Key	Number of Records	Direction	Distance (mi/ft)	Elev/Diff (ft)	Site	DB
New Sched Event Date:						
Best Date:		19950810				
Groundwater Release Indicator:						
Soil Release Indicator:						
Air Release Indicator:						
Surface Waste Release Ind:						
Event Responsible Agency:		E				
Area Name:						
Event Code:		CA140				
Corrective Action Event Descri:		INVESTIGATION WORKPLAN NOTICE OF DEFICIENCY ISSUED				
Actual Date of Event:		19940511				
Orig Sched Event Date:						
New Sched Event Date:						
Best Date:		19940511				
Groundwater Release Indicator:		Yes				
Soil Release Indicator:		Yes				
Air Release Indicator:						
Surface Waste Release Ind:						
Event Responsible Agency:		E				
Area Name:						
Event Code:		CA140				
Corrective Action Event Descri:		INVESTIGATION WORKPLAN NOTICE OF DEFICIENCY ISSUED				
Actual Date of Event:		19940124				
Orig Sched Event Date:						
New Sched Event Date:						
Best Date:		19940124				
Groundwater Release Indicator:		Yes				
Soil Release Indicator:		Yes				
Air Release Indicator:						
Surface Waste Release Ind:						
Event Responsible Agency:		E				
Area Name:						
Event Code:		CA190				
Corrective Action Event Descri:		INVESTIGATION REPORT RECEIVED				
Actual Date of Event:						
Orig Sched Event Date:		19960909				
New Sched Event Date:						
Best Date:		19960909				
Groundwater Release Indicator:		Yes				
Soil Release Indicator:		Yes				
Air Release Indicator:						
Surface Waste Release Ind:						
Event Responsible Agency:		E				
Area Name:						
Event Code:		CA460				
Corrective Action Event Descri:		COST ESTIMATE FOR REMEDY RECEIVED				
Actual Date of Event:						
Orig Sched Event Date:		19980401				
New Sched Event Date:						
Best Date:		19980401				
Groundwater Release Indicator:		Yes				
Soil Release Indicator:		Yes				
Air Release Indicator:						
Surface Waste Release Ind:						
Event Responsible Agency:		E				
Area Name:						
Event Code:		CA500				
Corrective Action Event Descri:		CMI WORKPLAN APPROVED				
Actual Date of Event:						
Orig Sched Event Date:		19991230				
New Sched Event Date:						
Best Date:		19991230				
Groundwater Release Indicator:		Yes				
Soil Release Indicator:		Yes				

Map Key	Number of Records	Direction	Distance (mi/ft)	Elev/Diff (ft)	Site	DB
Air Release Indicator:						
Surface Waste Release Ind:						
Event Responsible Agency:		E				
Area Name:		ENTIRE FACILITY				
Event Code:		CA110				
Corrective Action Event Descri:		INVESTIGATION WORKPLAN RECEIVED				
Actual Date of Event:		19940626				
Orig Sched Event Date:		19940613				
New Sched Event Date:						
Best Date:		19940626				
Groundwater Release Indicator:						
Soil Release Indicator:						
Air Release Indicator:						
Surface Waste Release Ind:						
Event Responsible Agency:		E				
Area Name:		ENTIRE FACILITY				
Event Code:		CA140				
Corrective Action Event Descri:		INVESTIGATION WORKPLAN NOTICE OF DEFICIENCY ISSUED				
Actual Date of Event:		19940830				
Orig Sched Event Date:						
New Sched Event Date:						
Best Date:		19940830				
Groundwater Release Indicator:						
Soil Release Indicator:						
Air Release Indicator:						
Surface Waste Release Ind:						
Event Responsible Agency:		E				
Area Name:		ENTIRE FACILITY				
Event Code:		CA260				
Corrective Action Event Descri:		CMS WORKPLAN RECEIVED				
Actual Date of Event:		19950109				
Orig Sched Event Date:						
New Sched Event Date:						
Best Date:		19950109				
Groundwater Release Indicator:						
Soil Release Indicator:						
Air Release Indicator:						
Surface Waste Release Ind:						
Event Responsible Agency:		E				
Area Name:		ENTIRE FACILITY				
Event Code:		CA260				
Corrective Action Event Descri:		CMS WORKPLAN RECEIVED				
Actual Date of Event:						
Orig Sched Event Date:		19960601				
New Sched Event Date:						
Best Date:		19960601				
Groundwater Release Indicator:						
Soil Release Indicator:						
Air Release Indicator:						
Surface Waste Release Ind:						
Event Responsible Agency:		E				
Area Name:		ENTIRE FACILITY				
Event Code:		CA340				
Corrective Action Event Descri:		CMS REPORT RECEIVED				
Actual Date of Event:						
Orig Sched Event Date:		19970901				
New Sched Event Date:						
Best Date:		19970901				
Groundwater Release Indicator:						
Soil Release Indicator:						
Air Release Indicator:						
Surface Waste Release Ind:						
Event Responsible Agency:		E				

Map Key	Number of Records	Direction	Distance (mi/ft)	Elev/Diff (ft)	Site	DB
Area Name:					ENTIRE FACILITY	
Event Code:					CA400	
Corrective Action Event Descri:					REMEDY DECISION	
Actual Date of Event:						
Orig Sched Event Date:			19981230			
New Sched Event Date:						
Best Date:			19981230			
Groundwater Release Indicator:						
Soil Release Indicator:						
Air Release Indicator:						
Surface Waste Release Ind:						
Event Responsible Agency:					E	
Area Name:					ENTIRE FACILITY	
Event Code:					CA550RC	
Corrective Action Event Descri:					REMEDY CONSTRUCTION-REMEDY CONSTRUCTED	
Actual Date of Event:					20120912	
Orig Sched Event Date:						
New Sched Event Date:						
Best Date:			20120912			
Groundwater Release Indicator:						
Soil Release Indicator:						
Air Release Indicator:						
Surface Waste Release Ind:						
Event Responsible Agency:					S	
Area Name:					ENTIRE FACILITY	
Event Code:					CA800YE	
Corrective Action Event Descri:					READY FOR ANTICIPATED USE DETERMINATION - READY FOR ANTICIPATED USE	
Actual Date of Event:					20141030	
Orig Sched Event Date:						
New Sched Event Date:						
Best Date:			20141030			
Groundwater Release Indicator:						
Soil Release Indicator:						
Air Release Indicator:						
Surface Waste Release Ind:						
Event Responsible Agency:					S	
Area Name:					NIGHT SOIL PIT (NSP) #2 (NAAP-2)	
Event Code:					CA400	
Corrective Action Event Descri:					REMEDY DECISION	
Actual Date of Event:					19870101	
Orig Sched Event Date:						
New Sched Event Date:						
Best Date:			19870101			
Groundwater Release Indicator:						
Soil Release Indicator:					Yes	
Air Release Indicator:						
Surface Waste Release Ind:						
Event Responsible Agency:					S	
Area Name:					WASTE SURGE TANK FA-412 (NAAP-5)	
Event Code:					CA400	
Corrective Action Event Descri:					REMEDY DECISION	
Actual Date of Event:					19870101	
Orig Sched Event Date:						
New Sched Event Date:						
Best Date:			19870101			
Groundwater Release Indicator:						
Soil Release Indicator:						
Air Release Indicator:						
Surface Waste Release Ind:						
Event Responsible Agency:					S	
Area Name:					BULK STORAGE TANK FA-303A (NAAP-13)	
Event Code:					CA550RC	
Corrective Action Event Descri:					REMEDY CONSTRUCTION-REMEDY CONSTRUCTED	
Actual Date of Event:					20060401	

Map Key	Number of Records	Direction	Distance (mi/ft)	Elev/Diff (ft)	Site	DB
<i>Orig Sched Event Date:</i>						
<i>New Sched Event Date:</i>						
<i>Best Date:</i>		20060401				
<i>Groundwater Release Indicator:</i>						
<i>Soil Release Indicator:</i>						
<i>Air Release Indicator:</i>						
<i>Surface Waste Release Ind:</i>						
<i>Event Responsible Agency:</i>		S				
<i>Area Name:</i>		OLD AGENT VX STORAGE (BLDG144) &TOXICSUM				
<i>Event Code:</i>		CA400				
<i>Corrective Action Event Descri:</i>		REMEDY DECISION				
<i>Actual Date of Event:</i>		19870101				
<i>Orig Sched Event Date:</i>						
<i>New Sched Event Date:</i>						
<i>Best Date:</i>		19870101				
<i>Groundwater Release Indicator:</i>						
<i>Soil Release Indicator:</i>						
<i>Air Release Indicator:</i>						
<i>Surface Waste Release Ind:</i>						
<i>Event Responsible Agency:</i>		S				
<i>Area Name:</i>		DWBG SITE #2 (NAAP-24				
<i>Event Code:</i>		CA550RC				
<i>Corrective Action Event Descri:</i>		REMEDY CONSTRUCTION-REMEDY CONSTRUCTED				
<i>Actual Date of Event:</i>		20050301				
<i>Orig Sched Event Date:</i>						
<i>New Sched Event Date:</i>						
<i>Best Date:</i>		20050301				
<i>Groundwater Release Indicator:</i>		Yes				
<i>Soil Release Indicator:</i>		Yes				
<i>Air Release Indicator:</i>						
<i>Surface Waste Release Ind:</i>		Yes				
<i>Event Responsible Agency:</i>		S				
<i>Area Name:</i>		RED WATER ASH BASIN (RWAB)(NAAP-29)				
<i>Event Code:</i>		CA550NR				
<i>Corrective Action Event Descri:</i>		REMEDY CONSTRUCTION-NO REMEDY CONSTRUCTED				
<i>Actual Date of Event:</i>		20040109				
<i>Orig Sched Event Date:</i>						
<i>New Sched Event Date:</i>						
<i>Best Date:</i>		20040109				
<i>Groundwater Release Indicator:</i>						
<i>Soil Release Indicator:</i>						
<i>Air Release Indicator:</i>						
<i>Surface Waste Release Ind:</i>						
<i>Event Responsible Agency:</i>		S				
<i>Area Name:</i>		RWAB #2 (NAAP-30				
<i>Event Code:</i>		CA400				
<i>Corrective Action Event Descri:</i>		REMEDY DECISION				
<i>Actual Date of Event:</i>		19870101				
<i>Orig Sched Event Date:</i>						
<i>New Sched Event Date:</i>						
<i>Best Date:</i>		19870101				
<i>Groundwater Release Indicator:</i>						
<i>Soil Release Indicator:</i>						
<i>Air Release Indicator:</i>						
<i>Surface Waste Release Ind:</i>						
<i>Event Responsible Agency:</i>		S				
<i>Area Name:</i>		RWAB #3 (NAAP-31)				
<i>Event Code:</i>		CA400				
<i>Corrective Action Event Descri:</i>		REMEDY DECISION				
<i>Actual Date of Event:</i>		19870101				
<i>Orig Sched Event Date:</i>						
<i>New Sched Event Date:</i>						
<i>Best Date:</i>		19870101				
<i>Groundwater Release Indicator:</i>						

Map Key	Number of Records	Direction	Distance (mi/ft)	Elev/Diff (ft)	Site	DB
Soil Release Indicator:						
Air Release Indicator:						
Surface Waste Release Ind:						
Event Responsible Agency:		S				
Area Name: GYPSUM STORAGE BASIN (GSB)#1 (NAAP-34)						
Event Code: CA550NR						
Corrective Action Event Descri: REMEDY CONSTRUCTION-NO REMEDY CONSTRUCTED						
Actual Date of Event: 20040109						
Orig Sched Event Date:						
New Sched Event Date:						
Best Date: 20040109						
Groundwater Release Indicator:						
Soil Release Indicator:						
Air Release Indicator:						
Surface Waste Release Ind:						
Event Responsible Agency:		S				
Area Name: TNT WASTEWATER COLLECTION&HANDLING #1						
Event Code: CA550NR						
Corrective Action Event Descri: REMEDY CONSTRUCTION-NO REMEDY CONSTRUCTED						
Actual Date of Event: 19930101						
Orig Sched Event Date:						
New Sched Event Date:						
Best Date: 19930101						
Groundwater Release Indicator:						
Soil Release Indicator:						
Air Release Indicator:						
Surface Waste Release Ind:						
Event Responsible Agency:		S				
Area Name: POLLUTION CONTROL CENTER (PCC)(NAAP-48)						
Event Code: CA400						
Corrective Action Event Descri: REMEDY DECISION						
Actual Date of Event: 19870101						
Orig Sched Event Date:						
New Sched Event Date:						
Best Date: 19870101						
Groundwater Release Indicator:						
Soil Release Indicator:						
Air Release Indicator:						
Surface Waste Release Ind:						
Event Responsible Agency:		S				
Area Name: PRESENT SANITARY LANDFILL (NAAP-51)						
Event Code: CA550NR						
Corrective Action Event Descri: REMEDY CONSTRUCTION-NO REMEDY CONSTRUCTED						
Actual Date of Event: 20030701						
Orig Sched Event Date:						
New Sched Event Date:						
Best Date: 20030701						
Groundwater Release Indicator:						
Soil Release Indicator:						
Air Release Indicator:						
Surface Waste Release Ind:						
Event Responsible Agency:		S				
Area Name: NAC & DN FACILITY DRAINS (NAAP-61)						
Event Code: CA400						
Corrective Action Event Descri: REMEDY DECISION						
Actual Date of Event: 19870101						
Orig Sched Event Date:						
New Sched Event Date:						
Best Date: 19870101						
Groundwater Release Indicator:						
Soil Release Indicator:						
Air Release Indicator:						
Surface Waste Release Ind:						
Event Responsible Agency:		S				

Map Key	Number of Records	Direction	Distance (mi/ft)	Elev/Diff (ft)	Site	DB
Area Name:		COAL ASH BASIN (NAAP-67)				
Event Code:		CA550NR				
Corrective Action Event Descri:		REMEDY CONSTRUCTION-NO REMEDY CONSTRUCTED				
Actual Date of Event:		20040109				
Orig Sched Event Date:						
New Sched Event Date:						
Best Date:		20040109				
Groundwater Release Indicator:						
Soil Release Indicator:						
Air Release Indicator:						
Surface Waste Release Ind:						
Event Responsible Agency:		S				
Area Name:		FORMER COAL PILE (NAAP-69)				
Event Code:		CA400				
Corrective Action Event Descri:		REMEDY DECISION				
Actual Date of Event:		19870101				
Orig Sched Event Date:						
New Sched Event Date:						
Best Date:		19870101				
Groundwater Release Indicator:						
Soil Release Indicator:						
Air Release Indicator:						
Surface Waste Release Ind:						
Event Responsible Agency:		S				
Area Name:		ENTIRE FACILITY				
Event Code:		CA150				
Corrective Action Event Descri:		INVESTIGATION WORKPLAN APPROVED				
Actual Date of Event:						
Orig Sched Event Date:		19970415				
New Sched Event Date:						
Best Date:		19970415				
Groundwater Release Indicator:						
Soil Release Indicator:						
Air Release Indicator:						
Surface Waste Release Ind:						
Event Responsible Agency:		E				
Area Name:		RDX MANUFACTURING AREA (NAAP-3)				
Event Code:		CA110				
Corrective Action Event Descri:		INVESTIGATION WORKPLAN RECEIVED				
Actual Date of Event:		19931112				
Orig Sched Event Date:						
New Sched Event Date:						
Best Date:		19931112				
Groundwater Release Indicator:		Yes				
Soil Release Indicator:		Yes				
Air Release Indicator:						
Surface Waste Release Ind:						
Event Responsible Agency:		E				
Area Name:		RDX MANUFACTURING AREA (NAAP-3)				
Event Code:		CA260				
Corrective Action Event Descri:		CMS WORKPLAN RECEIVED				
Actual Date of Event:						
Orig Sched Event Date:		19970301				
New Sched Event Date:						
Best Date:		19970301				
Groundwater Release Indicator:		Yes				
Soil Release Indicator:		Yes				
Air Release Indicator:						
Surface Waste Release Ind:						
Event Responsible Agency:		E				
Area Name:		TNT BURNING GROUNDS (NAAP-50)				
Event Code:		CA400				
Corrective Action Event Descri:		REMEDY DECISION				

Map Key	Number of Records	Direction	Distance (mi/ft)	Elev/Diff (ft)	Site	DB
Actual Date of Event:		19870101				
Orig Sched Event Date:						
New Sched Event Date:						
Best Date:		19870101				
Groundwater Release Indicator:		Yes				
Soil Release Indicator:		Yes				
Air Release Indicator:						
Surface Waste Release Ind:						
Event Responsible Agency:		S				
Area Name:		ENTIRE FACILITY				
Event Code:		CA070YE				
Corrective Action Event Descri:		DETERMINATION OF NEED FOR AN INVESTIGATION-INVESTIGATION IS NECESSARY				
Actual Date of Event:		19880114				
Orig Sched Event Date:						
New Sched Event Date:						
Best Date:		19880114				
Groundwater Release Indicator:						
Soil Release Indicator:						
Air Release Indicator:						
Surface Waste Release Ind:						
Event Responsible Agency:		E				
Area Name:		ENTIRE FACILITY				
Event Code:		CA110				
Corrective Action Event Descri:		INVESTIGATION WORKPLAN RECEIVED				
Actual Date of Event:		19940208				
Orig Sched Event Date:						
New Sched Event Date:						
Best Date:		19940208				
Groundwater Release Indicator:						
Soil Release Indicator:						
Air Release Indicator:						
Surface Waste Release Ind:						
Event Responsible Agency:		E				
Area Name:		ENTIRE FACILITY				
Event Code:		CA110				
Corrective Action Event Descri:		INVESTIGATION WORKPLAN RECEIVED				
Actual Date of Event:		19950330				
Orig Sched Event Date:						
New Sched Event Date:						
Best Date:		19950330				
Groundwater Release Indicator:						
Soil Release Indicator:						
Air Release Indicator:						
Surface Waste Release Ind:						
Event Responsible Agency:		E				
Area Name:		ENTIRE FACILITY				
Event Code:		CA180				
Corrective Action Event Descri:		INVESTIGATION IMPLEMENTATION BEGUN				
Actual Date of Event:		19960719				
Orig Sched Event Date:		19950101				
New Sched Event Date:						
Best Date:		19960719				
Groundwater Release Indicator:						
Soil Release Indicator:						
Air Release Indicator:						
Surface Waste Release Ind:						
Event Responsible Agency:		E				
Area Name:		ENTIRE FACILITY				
Event Code:		CA260				
Corrective Action Event Descri:		CMS WORKPLAN RECEIVED				
Actual Date of Event:		19940215				
Orig Sched Event Date:						
New Sched Event Date:						
Best Date:		19940215				

Map Key	Number of Records	Direction	Distance (mi/ft)	Elev/Diff (ft)	Site	DB
Groundwater Release Indicator:						
Soil Release Indicator:						
Air Release Indicator:						
Surface Waste Release Ind:						
Event Responsible Agency:		E				
Area Name: ENTIRE FACILITY						
Event Code: CA300						
Corrective Action Event Descri: CMS WORKPLAN APPROVED						
Actual Date of Event:						
Orig Sched Event Date:		19941214				
New Sched Event Date:						
Best Date:		19941214				
Groundwater Release Indicator:						
Soil Release Indicator:						
Air Release Indicator:						
Surface Waste Release Ind:						
Event Responsible Agency:		E				
Area Name: ENTIRE FACILITY						
Event Code: CA300						
Corrective Action Event Descri: CMS WORKPLAN APPROVED						
Actual Date of Event:						
Orig Sched Event Date:		19960901				
New Sched Event Date:						
Best Date:		19960901				
Groundwater Release Indicator:						
Soil Release Indicator:						
Air Release Indicator:						
Surface Waste Release Ind:						
Event Responsible Agency:		E				
Area Name: ENTIRE FACILITY						
Event Code: CA725YE						
Corrective Action Event Descri: HUMAN EXPOSURES CONTROLLED DETERMINATION-YES, APPLICABLE AS OF THIS DATE						
Actual Date of Event: 20030930						
Orig Sched Event Date:						
New Sched Event Date:						
Best Date:		20030930				
Groundwater Release Indicator:						
Soil Release Indicator:						
Air Release Indicator:						
Surface Waste Release Ind:						
Event Responsible Agency:		S				
Area Name: NIGHT SOIL PIT (NSP) #2 (NAAP-2)						
Event Code: CA550RC						
Corrective Action Event Descri: REMEDY CONSTRUCTION-REMEDY CONSTRUCTED						
Actual Date of Event: 20040109						
Orig Sched Event Date:						
New Sched Event Date:						
Best Date:		20040109				
Groundwater Release Indicator:						
Soil Release Indicator:		Yes				
Air Release Indicator:						
Surface Waste Release Ind:						
Event Responsible Agency:		S				
Area Name: BASIN 30025 (NAAP-7)						
Event Code: CA400						
Corrective Action Event Descri: REMEDY DECISION						
Actual Date of Event: 19870101						
Orig Sched Event Date:						
New Sched Event Date:						
Best Date:		19870101				
Groundwater Release Indicator:						
Soil Release Indicator:						
Air Release Indicator:						
Surface Waste Release Ind:						

Map Key	Number of Records	Direction	Distance (mi/ft)	Elev/Diff (ft)	Site	DB
Event Responsible Agency:		S				
Area Name:					DEEP WELL SURGE TANK (NAAP-8)	
Event Code:					CA400	
Corrective Action Event Descri:					REMEDY DECISION	
Actual Date of Event:					19870101	
Orig Sched Event Date:						
New Sched Event Date:						
Best Date:					19870101	
Groundwater Release Indicator:						
Soil Release Indicator:						
Air Release Indicator:						
Surface Waste Release Ind:						
Event Responsible Agency:		S				
Area Name:					BASIN 30007 (NAAP-10)	
Event Code:					CA400	
Corrective Action Event Descri:					REMEDY DECISION	
Actual Date of Event:					19870101	
Orig Sched Event Date:						
New Sched Event Date:						
Best Date:					19870101	
Groundwater Release Indicator:						
Soil Release Indicator:						
Air Release Indicator:						
Surface Waste Release Ind:						
Event Responsible Agency:		S				
Area Name:					BULK STORAGE TANK FA-352 (NAAP-16)	
Event Code:					CA400	
Corrective Action Event Descri:					REMEDY DECISION	
Actual Date of Event:					19870101	
Orig Sched Event Date:						
New Sched Event Date:						
Best Date:					19870101	
Groundwater Release Indicator:						
Soil Release Indicator:						
Air Release Indicator:						
Surface Waste Release Ind:						
Event Responsible Agency:		S				
Area Name:					BULK STORAGE TANK FA-355 (NAAP-19)	
Event Code:					CA400	
Corrective Action Event Descri:					REMEDY DECISION	
Actual Date of Event:					19870101	
Orig Sched Event Date:						
New Sched Event Date:						
Best Date:					19870101	
Groundwater Release Indicator:						
Soil Release Indicator:						
Air Release Indicator:						
Surface Waste Release Ind:						
Event Responsible Agency:		S				
Area Name:					BULK STORAGE TANK FA-356 (NAAP-20)	
Event Code:					CA550RC	
Corrective Action Event Descri:					REMEDY CONSTRUCTION-REMEDY CONSTRUCTED	
Actual Date of Event:					20060401	
Orig Sched Event Date:						
New Sched Event Date:						
Best Date:					20060401	
Groundwater Release Indicator:						
Soil Release Indicator:						
Air Release Indicator:						
Surface Waste Release Ind:						
Event Responsible Agency:		S				
Area Name:					DWBG SITE #3 (NAAP-25)	
Event Code:					CA550RC	

Map Key	Number of Records	Direction	Distance (mi/ft)	Elev/Diff (ft)	Site	DB
Corrective Action Event Descri:					REMEDY CONSTRUCTION-REMEDY CONSTRUCTED	
Actual Date of Event:			20050301			
Orig Sched Event Date:						
New Sched Event Date:						
Best Date:			20050301			
Groundwater Release Indicator:			Yes			
Soil Release Indicator:			Yes			
Air Release Indicator:						
Surface Waste Release Ind:			Yes			
Event Responsible Agency:			S			
Area Name:					RED WATER ASH (RWAB) RUNOFF HOLDING SUMP	
Event Code:					CA400	
Corrective Action Event Descri:					REMEDY DECISION	
Actual Date of Event:			19870101			
Orig Sched Event Date:						
New Sched Event Date:						
Best Date:			19870101			
Groundwater Release Indicator:						
Soil Release Indicator:						
Air Release Indicator:						
Surface Waste Release Ind:						
Event Responsible Agency:			S			
Area Name:					GYPSUM STORAGE BASIN (GSB)#2 (NAAP-35)	
Event Code:					CA550NR	
Corrective Action Event Descri:					REMEDY CONSTRUCTION-NO REMEDY CONSTRUCTED	
Actual Date of Event:			20040109			
Orig Sched Event Date:						
New Sched Event Date:						
Best Date:			20040109			
Groundwater Release Indicator:						
Soil Release Indicator:						
Air Release Indicator:						
Surface Waste Release Ind:						
Event Responsible Agency:			S			
Area Name:					TNT PRODUCTION LINE #4 (NAAP-40)	
Event Code:					CA550NR	
Corrective Action Event Descri:					REMEDY CONSTRUCTION-NO REMEDY CONSTRUCTED	
Actual Date of Event:			19930101			
Orig Sched Event Date:						
New Sched Event Date:						
Best Date:			19930101			
Groundwater Release Indicator:						
Soil Release Indicator:						
Air Release Indicator:						
Surface Waste Release Ind:						
Event Responsible Agency:			S			
Area Name:					TNT WASTEWATER COLLECTION&HANDLING #4	
Event Code:					CA550NR	
Corrective Action Event Descri:					REMEDY CONSTRUCTION-NO REMEDY CONSTRUCTED	
Actual Date of Event:			19930101			
Orig Sched Event Date:						
New Sched Event Date:						
Best Date:			19930101			
Groundwater Release Indicator:						
Soil Release Indicator:						
Air Release Indicator:						
Surface Waste Release Ind:						
Event Responsible Agency:			S			
Area Name:					TNT WASTEWATER TREATMENT FACILITY	
Event Code:					CA550NR	
Corrective Action Event Descri:					REMEDY CONSTRUCTION-NO REMEDY CONSTRUCTED	
Actual Date of Event:			19930101			
Orig Sched Event Date:						
New Sched Event Date:						

Map Key	Number of Records	Direction	Distance (mi/ft)	Elev/Diff (ft)	Site	DB
Best Date:		19930101				
Groundwater Release Indicator:						
Soil Release Indicator:						
Air Release Indicator:						
Surface Waste Release Ind:						
Event Responsible Agency:		S				
Area Name:		HAZARDOUS WASTE STORAGE BLDG 729A				
Event Code:		CA400				
Corrective Action Event Descri:		REMEDY DECISION				
Actual Date of Event:		19870101				
Orig Sched Event Date:						
New Sched Event Date:						
Best Date:		19870101				
Groundwater Release Indicator:						
Soil Release Indicator:						
Air Release Indicator:						
Surface Waste Release Ind:						
Event Responsible Agency:		S				
Area Name:		TNT ACID LABORATORY DRAINS (NAAP-60)				
Event Code:		CA400				
Corrective Action Event Descri:		REMEDY DECISION				
Actual Date of Event:		19870101				
Orig Sched Event Date:						
New Sched Event Date:						
Best Date:		19870101				
Groundwater Release Indicator:						
Soil Release Indicator:						
Air Release Indicator:						
Surface Waste Release Ind:						
Event Responsible Agency:		S				
Area Name:		FORMER COAL PILE (NAAP-69)				
Event Code:		CA550NR				
Corrective Action Event Descri:		REMEDY CONSTRUCTION-NO REMEDY CONSTRUCTED				
Actual Date of Event:		20040109				
Orig Sched Event Date:						
New Sched Event Date:						
Best Date:		20040109				
Groundwater Release Indicator:						
Soil Release Indicator:						
Air Release Indicator:						
Surface Waste Release Ind:						
Event Responsible Agency:		S				
Area Name:		RDX MANUFACTURING AREA (NAAP-3)				
Event Code:		CA170				
Corrective Action Event Descri:		INVESTIGATION SUPPLEMENTAL INFO DEEMED SATISFACT				
Actual Date of Event:		19950309				
Orig Sched Event Date:						
New Sched Event Date:						
Best Date:		19950309				
Groundwater Release Indicator:		Yes				
Soil Release Indicator:		Yes				
Air Release Indicator:						
Surface Waste Release Ind:						
Event Responsible Agency:		E				
Area Name:		RDX MANUFACTURING AREA (NAAP-3)				
Event Code:		CA350				
Corrective Action Event Descri:		CMS COMPLETE				
Actual Date of Event:						
Orig Sched Event Date:		19970901				
New Sched Event Date:						
Best Date:		19970901				
Groundwater Release Indicator:		Yes				
Soil Release Indicator:		Yes				
Air Release Indicator:						

Map Key	Number of Records	Direction	Distance (mi/ft)	Elev/Diff (ft)	Site	DB
Surface Waste Release Ind:						
Event Responsible Agency:		E				
Area Name:			RDx MANUFACTURING AREA (NAAP-3)			
Event Code:			CA550RC			
Corrective Action Event Descri:			REMEDY CONSTRUCTION-REMEDY CONSTRUCTED			
Actual Date of Event:			20050301			
Orig Sched Event Date:						
New Sched Event Date:						
Best Date:			20050301			
Groundwater Release Indicator:			Yes			
Soil Release Indicator:			Yes			
Air Release Indicator:						
Surface Waste Release Ind:						
Event Responsible Agency:		S				
Area Name:			FORMER UST SITES (NAAP-66)			
Event Code:			CA400			
Corrective Action Event Descri:			REMEDY DECISION			
Actual Date of Event:			19870101			
Orig Sched Event Date:						
New Sched Event Date:						
Best Date:			19870101			
Groundwater Release Indicator:			Yes			
Soil Release Indicator:			Yes			
Air Release Indicator:						
Surface Waste Release Ind:						
Event Responsible Agency:		S				
Area Name:			ENTIRE FACILITY			
Event Code:			CA050			
Corrective Action Event Descri:			RFA COMPLETED			
Actual Date of Event:			19880114			
Orig Sched Event Date:						
New Sched Event Date:						
Best Date:			19880114			
Groundwater Release Indicator:						
Soil Release Indicator:						
Air Release Indicator:						
Surface Waste Release Ind:						
Event Responsible Agency:		E				
Area Name:			ENTIRE FACILITY			
Event Code:			CA140			
Corrective Action Event Descri:			INVESTIGATION WORKPLAN NOTICE OF DEFICIENCY ISSUED			
Actual Date of Event:			19940601			
Orig Sched Event Date:						
New Sched Event Date:						
Best Date:			19940601			
Groundwater Release Indicator:						
Soil Release Indicator:						
Air Release Indicator:						
Surface Waste Release Ind:						
Event Responsible Agency:		E				
Area Name:			ENTIRE FACILITY			
Event Code:			CA150			
Corrective Action Event Descri:			INVESTIGATION WORKPLAN APPROVED			
Actual Date of Event:			19960717			
Orig Sched Event Date:						
New Sched Event Date:						
Best Date:			19960717			
Groundwater Release Indicator:						
Soil Release Indicator:						
Air Release Indicator:						
Surface Waste Release Ind:						
Event Responsible Agency:		E				
Area Name:			ENTIRE FACILITY			

Map Key	Number of Records	Direction	Distance (mi/ft)	Elev/Diff (ft)	Site	DB
Event Code:		CA200				
Corrective Action Event Descri:		INVESTIGATION COMPLETE				
Actual Date of Event:						
Orig Sched Event Date:		19980131				
New Sched Event Date:						
Best Date:		19980131				
Groundwater Release Indicator:						
Soil Release Indicator:						
Air Release Indicator:						
Surface Waste Release Ind:						
Event Responsible Agency:		E				
Area Name:		ENTIRE FACILITY				
Event Code:		CA300				
Corrective Action Event Descri:		CMS WORKPLAN APPROVED				
Actual Date of Event:						
Orig Sched Event Date:		19970501				
New Sched Event Date:						
Best Date:		19970501				
Groundwater Release Indicator:						
Soil Release Indicator:						
Air Release Indicator:						
Surface Waste Release Ind:						
Event Responsible Agency:		E				
Area Name:		ENTIRE FACILITY				
Event Code:		CA350				
Corrective Action Event Descri:		CMS COMPLETE				
Actual Date of Event:						
Orig Sched Event Date:		19950401				
New Sched Event Date:						
Best Date:		19950401				
Groundwater Release Indicator:						
Soil Release Indicator:						
Air Release Indicator:						
Surface Waste Release Ind:						
Event Responsible Agency:		E				
Area Name:		ENTIRE FACILITY				
Event Code:		CA999				
Corrective Action Event Descri:		CA PROCESS IS TERMINATED				
Actual Date of Event:						
Orig Sched Event Date:		20050517				
New Sched Event Date:						
Best Date:		20050517				
Groundwater Release Indicator:						
Soil Release Indicator:						
Air Release Indicator:						
Surface Waste Release Ind:						
Event Responsible Agency:		E				
Area Name:		NIGHT SOIL PIT (NSP) #1(NAAP-1)				
Event Code:		CA550RC				
Corrective Action Event Descri:		REMEDY CONSTRUCTION-REMEDY CONSTRUCTED				
Actual Date of Event:		20040109				
Orig Sched Event Date:						
New Sched Event Date:						
Best Date:		20040109				
Groundwater Release Indicator:						
Soil Release Indicator:		Yes				
Air Release Indicator:						
Surface Waste Release Ind:						
Event Responsible Agency:		S				
Area Name:		DETOXIFICATION HOLDING BASIN (NAAP-4)				
Event Code:		CA400				
Corrective Action Event Descri:		REMEDY DECISION				
Actual Date of Event:		19870101				
Orig Sched Event Date:						

Map Key	Number of Records	Direction	Distance (mi/ft)	Elev/Diff (ft)	Site	DB
New Sched Event Date:						
Best Date:		19870101				
Groundwater Release Indicator:						
Soil Release Indicator:						
Air Release Indicator:						
Surface Waste Release Ind:						
Event Responsible Agency:		S				
Area Name: DEEP INJECTION WELL (NAAP-9)						
Event Code:		CA400				
Corrective Action Event Descri:		REMEDY DECISION				
Actual Date of Event:		19870101				
Orig Sched Event Date:						
New Sched Event Date:						
Best Date:		19870101				
Groundwater Release Indicator:						
Soil Release Indicator:						
Air Release Indicator:						
Surface Waste Release Ind:						
Event Responsible Agency:		S				
Area Name: BULK STORAGE TANK FA-353 (NAAP-17)						
Event Code:		CA550RC				
Corrective Action Event Descri:		REMEDY CONSTRUCTION-REMEDY CONSTRUCTED				
Actual Date of Event:		20060401				
Orig Sched Event Date:						
New Sched Event Date:						
Best Date:		20060401				
Groundwater Release Indicator:						
Soil Release Indicator:						
Air Release Indicator:						
Surface Waste Release Ind:						
Event Responsible Agency:		S				
Area Name: BULK STORAGE TANK FA-354 (NAAP-18)						
Event Code:		CA550RC				
Corrective Action Event Descri:		REMEDY CONSTRUCTION-REMEDY CONSTRUCTED				
Actual Date of Event:		20060401				
Orig Sched Event Date:						
New Sched Event Date:						
Best Date:		20060401				
Groundwater Release Indicator:						
Soil Release Indicator:						
Air Release Indicator:						
Surface Waste Release Ind:						
Event Responsible Agency:		S				
Area Name: CHEMICAL PLANT SCRUBBER TOWERS (NAAP-21)						
Event Code:		CA400				
Corrective Action Event Descri:		REMEDY DECISION				
Actual Date of Event:		19870101				
Orig Sched Event Date:						
New Sched Event Date:						
Best Date:		19870101				
Groundwater Release Indicator:						
Soil Release Indicator:						
Air Release Indicator:						
Surface Waste Release Ind:						
Event Responsible Agency:		S				
Area Name: DWBG SITE #4, (NAAP-26)						
Event Code:		CA400				
Corrective Action Event Descri:		REMEDY DECISION				
Actual Date of Event:		19870101				
Orig Sched Event Date:						
New Sched Event Date:						
Best Date:		19870101				
Groundwater Release Indicator:		Yes				
Soil Release Indicator:		Yes				

Map Key	Number of Records	Direction	Distance (mi/ft)	Elev/Diff (ft)	Site	DB
Air Release Indicator:						
Surface Waste Release Ind:		Yes				
Event Responsible Agency:		S				
Area Name:						
		DWBG SITE #5 (NAAP-26A)				
Event Code:						
		CA400				
Corrective Action Event Descri:						
		REMEDY DECISION				
Actual Date of Event:						
		19870101				
Orig Sched Event Date:						
New Sched Event Date:						
Best Date:						
		19870101				
Groundwater Release Indicator:						
		Yes				
Soil Release Indicator:						
		Yes				
Air Release Indicator:						
Surface Waste Release Ind:		Yes				
Event Responsible Agency:		S				
Area Name:						
		RWAB #2 (NAAP-30)				
Event Code:						
		CA550NR				
Corrective Action Event Descri:						
		REMEDY CONSTRUCTION-NO REMEDY CONSTRUCTED				
Actual Date of Event:						
		20040109				
Orig Sched Event Date:						
New Sched Event Date:						
Best Date:						
		20040109				
Groundwater Release Indicator:						
Soil Release Indicator:						
Air Release Indicator:						
Surface Waste Release Ind:						
Event Responsible Agency:		S				
Area Name:						
		TNT PRODUCTION LINE #5 (NAAP-41)				
Event Code:						
		CA400				
Corrective Action Event Descri:						
		REMEDY DECISION				
Actual Date of Event:						
		19870101				
Orig Sched Event Date:						
New Sched Event Date:						
Best Date:						
		19870101				
Groundwater Release Indicator:						
Soil Release Indicator:						
Air Release Indicator:						
Surface Waste Release Ind:						
Event Responsible Agency:		S				
Area Name:						
		TNT PRODUCTION LINE #5 (NAAP-41)				
Event Code:						
		CA550NR				
Corrective Action Event Descri:						
		REMEDY CONSTRUCTION-NO REMEDY CONSTRUCTED				
Actual Date of Event:						
		19930101				
Orig Sched Event Date:						
New Sched Event Date:						
Best Date:						
		19930101				
Groundwater Release Indicator:						
Soil Release Indicator:						
Air Release Indicator:						
Surface Waste Release Ind:						
Event Responsible Agency:		S				
Area Name:						
		TNT WASTEWATER COLLECTION&HANDLING #3				
Event Code:						
		CA400				
Corrective Action Event Descri:						
		REMEDY DECISION				
Actual Date of Event:						
		19870101				
Orig Sched Event Date:						
New Sched Event Date:						
Best Date:						
		19870101				
Groundwater Release Indicator:						
Soil Release Indicator:						
Air Release Indicator:						
Surface Waste Release Ind:						
Event Responsible Agency:		S				

Map Key	Number of Records	Direction	Distance (mi/ft)	Elev/Diff (ft)	Site	DB
Area Name:					TNT WASTEWATER COLLECTION&HANDLING #5	
Event Code:					CA550NR	
Corrective Action Event Descri:					REMEDY CONSTRUCTION-NO REMEDY CONSTRUCTED	
Actual Date of Event:					19930101	
Orig Sched Event Date:						
New Sched Event Date:						
Best Date:					19930101	
Groundwater Release Indicator:						
Soil Release Indicator:						
Air Release Indicator:						
Surface Waste Release Ind:						
Event Responsible Agency:					S	
Area Name:					TNT WASTEWATER TREATMENT FACILITY	
Event Code:					CA400	
Corrective Action Event Descri:					REMEDY DECISION	
Actual Date of Event:					19870101	
Orig Sched Event Date:						
New Sched Event Date:						
Best Date:					19870101	
Groundwater Release Indicator:						
Soil Release Indicator:						
Air Release Indicator:						
Surface Waste Release Ind:						
Event Responsible Agency:					S	
Area Name:					WASTE OIL TANK (NAAP53)	
Event Code:					CA550NR	
Corrective Action Event Descri:					REMEDY CONSTRUCTION-NO REMEDY CONSTRUCTED	
Actual Date of Event:					19930423	
Orig Sched Event Date:						
New Sched Event Date:						
Best Date:					19930423	
Groundwater Release Indicator:						
Soil Release Indicator:						
Air Release Indicator:						
Surface Waste Release Ind:						
Event Responsible Agency:					S	
Area Name:					RDX MANUFACTURING AREA (NAAP-3)	
Event Code:					CA150	
Corrective Action Event Descri:					INVESTIGATION WORKPLAN APPROVED	
Actual Date of Event:					19940915	
Orig Sched Event Date:						
New Sched Event Date:						
Best Date:					19940915	
Groundwater Release Indicator:					Yes	
Soil Release Indicator:					Yes	
Air Release Indicator:						
Surface Waste Release Ind:						
Event Responsible Agency:					E	
Area Name:					RDX MANUFACTURING AREA (NAAP-3)	
Event Code:					CA160	
Corrective Action Event Descri:					INVESTIGATION SUPPLEMENTAL INFORMATION RECEIVED	
Actual Date of Event:					19950302	
Orig Sched Event Date:						
New Sched Event Date:						
Best Date:					19950302	
Groundwater Release Indicator:					Yes	
Soil Release Indicator:					Yes	
Air Release Indicator:						
Surface Waste Release Ind:						
Event Responsible Agency:					E	
Area Name:					RDX MANUFACTURING AREA (NAAP-3)	
Event Code:					CA200	
Corrective Action Event Descri:					INVESTIGATION COMPLETE	
Actual Date of Event:						

Map Key	Number of Records	Direction	Distance (mi/ft)	Elev/Diff (ft)	Site	DB
Orig Sched Event Date:		19980530				
New Sched Event Date:						
Best Date:		19980530				
Groundwater Release Indicator:		Yes				
Soil Release Indicator:		Yes				
Air Release Indicator:						
Surface Waste Release Ind:						
Event Responsible Agency:		E				
Area Name:		RDX MANUFACTURING AREA (NAAP-3)				
Event Code:		CA300				
Corrective Action Event Descri:		CMS WORKPLAN APPROVED				
Actual Date of Event:						
Orig Sched Event Date:		19970601				
New Sched Event Date:						
Best Date:		19970601				
Groundwater Release Indicator:		Yes				
Soil Release Indicator:		Yes				
Air Release Indicator:						
Surface Waste Release Ind:						
Event Responsible Agency:		E				
Area Name:		RDX MANUFACTURING AREA (NAAP-3)				
Event Code:		CA400				
Corrective Action Event Descri:		REMEDY DECISION				
Actual Date of Event:						
Orig Sched Event Date:		19971101				
New Sched Event Date:						
Best Date:		19971101				
Groundwater Release Indicator:		Yes				
Soil Release Indicator:		Yes				
Air Release Indicator:						
Surface Waste Release Ind:						
Event Responsible Agency:		E				
Area Name:		RDX MANUFACTURING AREA (NAAP-3)				
Event Code:		CA450				
Corrective Action Event Descri:		CORRECTIVE MEASURES DESIGN APPROVED				
Actual Date of Event:						
Orig Sched Event Date:		19980201				
New Sched Event Date:						
Best Date:		19980201				
Groundwater Release Indicator:		Yes				
Soil Release Indicator:		Yes				
Air Release Indicator:						
Surface Waste Release Ind:						
Event Responsible Agency:		E				
Area Name:		RDX MANUFACTURING AREA (NAAP-3)				
Event Code:		CA500				
Corrective Action Event Descri:		CMI WORKPLAN APPROVED				
Actual Date of Event:						
Orig Sched Event Date:		20021230				
New Sched Event Date:						
Best Date:		20021230				
Groundwater Release Indicator:		Yes				
Soil Release Indicator:		Yes				
Air Release Indicator:						
Surface Waste Release Ind:						
Event Responsible Agency:		E				
Area Name:		Closed Sanitary LF (NAAP-27)				
Event Code:		CA400				
Corrective Action Event Descri:		REMEDY DECISION				
Actual Date of Event:		19870101				
Orig Sched Event Date:						
New Sched Event Date:						
Best Date:		19870101				
Groundwater Release Indicator:		Yes				

Map Key	Number of Records	Direction	Distance (mi/ft)	Elev/Diff (ft)	Site	DB
Soil Release Indicator:		Yes				
Air Release Indicator:						
Surface Waste Release Ind:		Yes				
Event Responsible Agency:		S				
Area Name:		ENTIRE FACILITY				
Event Code:		CA150				
Corrective Action Event Descri:		INVESTIGATION WORKPLAN APPROVED				
Actual Date of Event:		19950627				
Orig Sched Event Date:		19950710				
New Sched Event Date:						
Best Date:		19950627				
Groundwater Release Indicator:						
Soil Release Indicator:						
Air Release Indicator:						
Surface Waste Release Ind:						
Event Responsible Agency:		E				
Area Name:		ENTIRE FACILITY				
Event Code:		CA160				
Corrective Action Event Descri:		INVESTIGATION SUPPLEMENTAL INFORMATION RECEIVED				
Actual Date of Event:		19950302				
Orig Sched Event Date:						
New Sched Event Date:						
Best Date:		19950302				
Groundwater Release Indicator:						
Soil Release Indicator:						
Air Release Indicator:						
Surface Waste Release Ind:						
Event Responsible Agency:		E				
Area Name:		BULK STORAGE TANK FA-351 (NAAP-15)				
Event Code:		CA550RC				
Corrective Action Event Descri:		REMEDY CONSTRUCTION-REMEDY CONSTRUCTED				
Actual Date of Event:		20060401				
Orig Sched Event Date:						
New Sched Event Date:						
Best Date:		20060401				
Groundwater Release Indicator:						
Soil Release Indicator:						
Air Release Indicator:						
Surface Waste Release Ind:						
Event Responsible Agency:		S				
Area Name:		BULK STORAGE TANK FA-353 (NAAP-17)				
Event Code:		CA400				
Corrective Action Event Descri:		REMEDY DECISION				
Actual Date of Event:		19870101				
Orig Sched Event Date:						
New Sched Event Date:						
Best Date:		19870101				
Groundwater Release Indicator:						
Soil Release Indicator:						
Air Release Indicator:						
Surface Waste Release Ind:						
Event Responsible Agency:		S				
Area Name:		ENTIRE FACILITY				
Event Code:		CA200				
Corrective Action Event Descri:		INVESTIGATION COMPLETE				
Actual Date of Event:						
Orig Sched Event Date:		19980215				
New Sched Event Date:						
Best Date:		19980215				
Groundwater Release Indicator:						
Soil Release Indicator:						
Air Release Indicator:						
Surface Waste Release Ind:						
Event Responsible Agency:		E				

Map Key	Number of Records	Direction	Distance (mi/ft)	Elev/Diff (ft)	Site	DB
Area Name:		ENTIRE FACILITY				
Event Code:		CA200				
Corrective Action Event Descri:		INVESTIGATION COMPLETE				
Actual Date of Event:						
Orig Sched Event Date:		19970430				
New Sched Event Date:						
Best Date:		19970430				
Groundwater Release Indicator:						
Soil Release Indicator:						
Air Release Indicator:						
Surface Waste Release Ind:						
Event Responsible Agency:		E				
Area Name:		ENTIRE FACILITY				
Event Code:		CA225NR				
Corrective Action Event Descri:		STABILIZATION MEASURES EVALUATION-FACILITY NOT AMENABLE TO STABILIZATION				
Actual Date of Event:		19940930				
Orig Sched Event Date:						
New Sched Event Date:						
Best Date:		19940930				
Groundwater Release Indicator:						
Soil Release Indicator:						
Air Release Indicator:						
Surface Waste Release Ind:						
Event Responsible Agency:		E				
Area Name:		ENTIRE FACILITY				
Event Code:		CA250				
Corrective Action Event Descri:		CMS IMPOSITION				
Actual Date of Event:		19930519				
Orig Sched Event Date:						
New Sched Event Date:						
Best Date:		19930519				
Groundwater Release Indicator:						
Soil Release Indicator:						
Air Release Indicator:						
Surface Waste Release Ind:						
Event Responsible Agency:		E				
Area Name:		ENTIRE FACILITY				
Event Code:		CA400				
Corrective Action Event Descri:		REMEDY DECISION				
Actual Date of Event:						
Orig Sched Event Date:		19950601				
New Sched Event Date:						
Best Date:		19950601				
Groundwater Release Indicator:						
Soil Release Indicator:						
Air Release Indicator:						
Surface Waste Release Ind:						
Event Responsible Agency:		E				
Area Name:		ENTIRE FACILITY				
Event Code:		CA550				
Corrective Action Event Descri:		REMEDY CONSTRUCTION				
Actual Date of Event:						
Orig Sched Event Date:		20010317				
New Sched Event Date:						
Best Date:		20010317				
Groundwater Release Indicator:						
Soil Release Indicator:						
Air Release Indicator:						
Surface Waste Release Ind:						
Event Responsible Agency:		E				
Area Name:		RDX ACID MFG AREA (NAAP-3A)				
Event Code:		CA550NR				
Corrective Action Event Descri:		REMEDY CONSTRUCTION-NO REMEDY CONSTRUCTED				

Map Key	Number of Records	Direction	Distance (mi/ft)	Elev/Diff (ft)	Site	DB
Actual Date of Event:		19930101				
Orig Sched Event Date:						
New Sched Event Date:						
Best Date:		19930101				
Groundwater Release Indicator:						
Soil Release Indicator:						
Air Release Indicator:						
Surface Waste Release Ind:						
Event Responsible Agency:		S				
Area Name:		BULK STORAGE TANK FA-303B (NAAP-14)				
Event Code:		CA400				
Corrective Action Event Descri:		REMEDY DECISION				
Actual Date of Event:		19870101				
Orig Sched Event Date:						
New Sched Event Date:						
Best Date:		19870101				
Groundwater Release Indicator:						
Soil Release Indicator:						
Air Release Indicator:						
Surface Waste Release Ind:						
Event Responsible Agency:		S				
Area Name:		BULK STORAGE TANK FA-356 (NAAP-20)				
Event Code:		CA400				
Corrective Action Event Descri:		REMEDY DECISION				
Actual Date of Event:		19870101				
Orig Sched Event Date:						
New Sched Event Date:						
Best Date:		19870101				
Groundwater Release Indicator:						
Soil Release Indicator:						
Air Release Indicator:						
Surface Waste Release Ind:						
Event Responsible Agency:		S				
Area Name:		DWBG SITE #4, (NAAP-26)				
Event Code:		CA550RC				
Corrective Action Event Descri:		REMEDY CONSTRUCTION-REMEDY CONSTRUCTED				
Actual Date of Event:		20050301				
Orig Sched Event Date:						
New Sched Event Date:						
Best Date:		20050301				
Groundwater Release Indicator:		Yes				
Soil Release Indicator:		Yes				
Air Release Indicator:						
Surface Waste Release Ind:		Yes				
Event Responsible Agency:		S				
Area Name:		RDX BURNING GROUND (RDX-BG)(NAAP-33)				
Event Code:		CA550NR				
Corrective Action Event Descri:		REMEDY CONSTRUCTION-NO REMEDY CONSTRUCTED				
Actual Date of Event:		20040109				
Orig Sched Event Date:						
New Sched Event Date:						
Best Date:		20040109				
Groundwater Release Indicator:						
Soil Release Indicator:						
Air Release Indicator:						
Surface Waste Release Ind:						
Event Responsible Agency:		S				
Area Name:		GYP SUM STORAGE BASIN (GSB)#1 (NAAP-34)				
Event Code:		CA400				
Corrective Action Event Descri:		REMEDY DECISION				
Actual Date of Event:		19870101				
Orig Sched Event Date:						
New Sched Event Date:						
Best Date:		19870101				

Map Key	Number of Records	Direction	Distance (mi/ft)	Elev/Diff (ft)	Site	DB
Groundwater Release Indicator:						
Soil Release Indicator:						
Air Release Indicator:						
Surface Waste Release Ind:						
Event Responsible Agency:		S				
Area Name: GYPSUM STORAGE BASIN (GSB)#3 (NAAP-36)						
Event Code: CA400						
Corrective Action Event Descri: REMEDY DECISION						
Actual Date of Event: 19870101						
Orig Sched Event Date:						
New Sched Event Date:						
Best Date: 19870101						
Groundwater Release Indicator:						
Soil Release Indicator:						
Air Release Indicator:						
Surface Waste Release Ind:						
Event Responsible Agency:		S				
Area Name: GYPSUM STORAGE BASIN (GSB)#3 (NAAP-36)						
Event Code: CA550NR						
Corrective Action Event Descri: REMEDY CONSTRUCTION-NO REMEDY CONSTRUCTED						
Actual Date of Event: 20040109						
Orig Sched Event Date:						
New Sched Event Date:						
Best Date: 20040109						
Groundwater Release Indicator:						
Soil Release Indicator:						
Air Release Indicator:						
Surface Waste Release Ind:						
Event Responsible Agency:		S				
Area Name: TNT PRODUCTIONLINE#1, N&P/F&P BLDG						
Event Code: CA400						
Corrective Action Event Descri: REMEDY DECISION						
Actual Date of Event: 19870101						
Orig Sched Event Date:						
New Sched Event Date:						
Best Date: 19870101						
Groundwater Release Indicator:						
Soil Release Indicator:						
Air Release Indicator:						
Surface Waste Release Ind:						
Event Responsible Agency:		S				
Area Name: TNT PRODUCTION LINE #2 (NAAP-38)						
Event Code: CA400						
Corrective Action Event Descri: REMEDY DECISION						
Actual Date of Event: 19870101						
Orig Sched Event Date:						
New Sched Event Date:						
Best Date: 19870101						
Groundwater Release Indicator:						
Soil Release Indicator:						
Air Release Indicator:						
Surface Waste Release Ind:						
Event Responsible Agency:		S				
Area Name: TNT PRODUCTION LINE #4 (NAAP-40)						
Event Code: CA400						
Corrective Action Event Descri: REMEDY DECISION						
Actual Date of Event: 19870101						
Orig Sched Event Date:						
New Sched Event Date:						
Best Date: 19870101						
Groundwater Release Indicator:						
Soil Release Indicator:						
Air Release Indicator:						
Surface Waste Release Ind:						

Map Key	Number of Records	Direction	Distance (mi/ft)	Elev/Diff (ft)	Site	DB
Event Responsible Agency:		S				
Area Name:					POLLUTION CONTROL CENTER (PCC)(NAAP-48)	
Event Code:					CA550NR	
Corrective Action Event Descri:					REMEDY CONSTRUCTION-NO REMEDY CONSTRUCTED	
Actual Date of Event:					20011201	
Orig Sched Event Date:						
New Sched Event Date:						
Best Date:					20011201	
Groundwater Release Indicator:						
Soil Release Indicator:						
Air Release Indicator:						
Surface Waste Release Ind:						
Event Responsible Agency:		S				
Area Name:					TNT ACID LABORATORY DRAINS (NAAP-60)	
Event Code:					CA550NR	
Corrective Action Event Descri:					REMEDY CONSTRUCTION-NO REMEDY CONSTRUCTED	
Actual Date of Event:					19930101	
Orig Sched Event Date:						
New Sched Event Date:						
Best Date:					19930101	
Groundwater Release Indicator:						
Soil Release Indicator:						
Air Release Indicator:						
Surface Waste Release Ind:						
Event Responsible Agency:		S				
Area Name:					SAR FACILITY DRAINS (NAAP-63)	
Event Code:					CA400	
Corrective Action Event Descri:					REMEDY DECISION	
Actual Date of Event:					19870101	
Orig Sched Event Date:						
New Sched Event Date:						
Best Date:					19870101	
Groundwater Release Indicator:						
Soil Release Indicator:						
Air Release Indicator:						
Surface Waste Release Ind:						
Event Responsible Agency:		S				
Area Name:					ENTIRE FACILITY	
Event Code:					CA075ME	
Corrective Action Event Descri:					CA PRIORITIZATION-MEDIUM CA PRIORITY	
Actual Date of Event:					19930930	
Orig Sched Event Date:						
New Sched Event Date:						
Best Date:					19930930	
Groundwater Release Indicator:						
Soil Release Indicator:						
Air Release Indicator:						
Surface Waste Release Ind:						
Event Responsible Agency:		E				
Area Name:					ENTIRE FACILITY	
Event Code:					CA100DC	
Corrective Action Event Descri:					RFI IMPOSITION-FOCUSED DATA COLLECTION REQ STAB EVAL	
Actual Date of Event:					19930519	
Orig Sched Event Date:					19930331	
New Sched Event Date:						
Best Date:					19930519	
Groundwater Release Indicator:						
Soil Release Indicator:						
Air Release Indicator:						
Surface Waste Release Ind:						
Event Responsible Agency:		E				
Area Name:					ENTIRE FACILITY	
Event Code:					CA110	

Map Key	Number of Records	Direction	Distance (mi/ft)	Elev/Diff (ft)	Site	DB
Corrective Action Event Descri:			INVESTIGATION WORKPLAN RECEIVED			
Actual Date of Event:			19950929			
Orig Sched Event Date:						
New Sched Event Date:						
Best Date:			19950929			
Groundwater Release Indicator:						
Soil Release Indicator:						
Air Release Indicator:						
Surface Waste Release Ind:						
Event Responsible Agency:			E			
Area Name:			ENTIRE FACILITY			
Event Code:			CA200			
Corrective Action Event Descri:			INVESTIGATION COMPLETE			
Actual Date of Event:						
Orig Sched Event Date:			19980730			
New Sched Event Date:						
Best Date:			19980730			
Groundwater Release Indicator:						
Soil Release Indicator:						
Air Release Indicator:						
Surface Waste Release Ind:						
Event Responsible Agency:			E			
Area Name:			ENTIRE FACILITY			
Event Code:			CA250			
Corrective Action Event Descri:			CMS IMPOSITION			
Actual Date of Event:						
Orig Sched Event Date:			19960401			
New Sched Event Date:						
Best Date:			19960401			
Groundwater Release Indicator:						
Soil Release Indicator:						
Air Release Indicator:						
Surface Waste Release Ind:						
Event Responsible Agency:			E			
Area Name:			ENTIRE FACILITY			
Event Code:			CA450			
Corrective Action Event Descri:			CORRECTIVE MEASURES DESIGN APPROVED			
Actual Date of Event:						
Orig Sched Event Date:			19980201			
New Sched Event Date:						
Best Date:			19980201			
Groundwater Release Indicator:						
Soil Release Indicator:						
Air Release Indicator:						
Surface Waste Release Ind:						
Event Responsible Agency:			E			
Area Name:			ENTIRE FACILITY			
Event Code:			CA550			
Corrective Action Event Descri:			REMEDY CONSTRUCTION			
Actual Date of Event:						
Orig Sched Event Date:			20010330			
New Sched Event Date:						
Best Date:			20010330			
Groundwater Release Indicator:						
Soil Release Indicator:						
Air Release Indicator:						
Surface Waste Release Ind:						
Event Responsible Agency:			E			
Area Name:			ENTIRE FACILITY			
Event Code:			CA550			
Corrective Action Event Descri:			REMEDY CONSTRUCTION			
Actual Date of Event:						
Orig Sched Event Date:			20001230			
New Sched Event Date:						

Map Key	Number of Records	Direction	Distance (mi/ft)	Elev/Diff (ft)	Site	DB
Best Date:		20001230				
Groundwater Release Indicator:						
Soil Release Indicator:						
Air Release Indicator:						
Surface Waste Release Ind:						
Event Responsible Agency:		E				
Area Name:		WASTE SURGE TANK FA-412 (NAAP-5)				
Event Code:		CA550RC				
Corrective Action Event Descri:		REMEDY CONSTRUCTION-REMEDY CONSTRUCTED				
Actual Date of Event:		19930101				
Orig Sched Event Date:						
New Sched Event Date:						
Best Date:		19930101				
Groundwater Release Indicator:						
Soil Release Indicator:						
Air Release Indicator:						
Surface Waste Release Ind:						
Event Responsible Agency:		S				
Area Name:		BASIN 30031 (NAAP-6)				
Event Code:		CA400				
Corrective Action Event Descri:		REMEDY DECISION				
Actual Date of Event:		19870101				
Orig Sched Event Date:						
New Sched Event Date:						
Best Date:		19870101				
Groundwater Release Indicator:						
Soil Release Indicator:						
Air Release Indicator:						
Surface Waste Release Ind:						
Event Responsible Agency:		S				
Area Name:		DEEP WELL SURGE TANK (NAAP-8)				
Event Code:		CA550NR				
Corrective Action Event Descri:		REMEDY CONSTRUCTION-NO REMEDY CONSTRUCTED				
Actual Date of Event:		19930101				
Orig Sched Event Date:						
New Sched Event Date:						
Best Date:		19930101				
Groundwater Release Indicator:						
Soil Release Indicator:						
Air Release Indicator:						
Surface Waste Release Ind:						
Event Responsible Agency:		S				
Area Name:		BULK STORAGE TANK FA-303A (NAAP-13)				
Event Code:		CA400				
Corrective Action Event Descri:		REMEDY DECISION				
Actual Date of Event:		19870101				
Orig Sched Event Date:						
New Sched Event Date:						
Best Date:		19870101				
Groundwater Release Indicator:						
Soil Release Indicator:						
Air Release Indicator:						
Surface Waste Release Ind:						
Event Responsible Agency:		S				
Area Name:		BULK STORAGE TANK FA-303B (NAAP-14)				
Event Code:		CA550RC				
Corrective Action Event Descri:		REMEDY CONSTRUCTION-REMEDY CONSTRUCTED				
Actual Date of Event:		20060401				
Orig Sched Event Date:						
New Sched Event Date:						
Best Date:		20060401				
Groundwater Release Indicator:						
Soil Release Indicator:						
Air Release Indicator:						

Map Key	Number of Records	Direction	Distance (mi/ft)	Elev/Diff (ft)	Site	DB
Surface Waste Release Ind:						
Event Responsible Agency:		S				
Area Name:					BULK STORAGE TANK FA-352 (NAAP-16)	
Event Code:					CA550RC	
Corrective Action Event Descri:					REMEDY CONSTRUCTION-REMEDY CONSTRUCTED	
Actual Date of Event:					20060401	
Orig Sched Event Date:						
New Sched Event Date:						
Best Date:					20060401	
Groundwater Release Indicator:						
Soil Release Indicator:						
Air Release Indicator:						
Surface Waste Release Ind:						
Event Responsible Agency:		S				
Area Name:					BULK STORAGE TANK FA-354 (NAAP-18)	
Event Code:					CA400	
Corrective Action Event Descri:					REMEDY DECISION	
Actual Date of Event:					19870101	
Orig Sched Event Date:						
New Sched Event Date:						
Best Date:					19870101	
Groundwater Release Indicator:						
Soil Release Indicator:						
Air Release Indicator:						
Surface Waste Release Ind:						
Event Responsible Agency:		S				
Area Name:					DECONTAMINATED WASTE BURIAL GRD (DWBG)#1	
Event Code:					CA550RC	
Corrective Action Event Descri:					REMEDY CONSTRUCTION-REMEDY CONSTRUCTED	
Actual Date of Event:					20050301	
Orig Sched Event Date:						
New Sched Event Date:						
Best Date:					20050301	
Groundwater Release Indicator:					Yes	
Soil Release Indicator:					Yes	
Air Release Indicator:						
Surface Waste Release Ind:					Yes	
Event Responsible Agency:		S				
Area Name:					MEMORIAL CHAPEL RDX DUMP (NAAP-28A)	
Event Code:					CA400	
Corrective Action Event Descri:					REMEDY DECISION	
Actual Date of Event:					19870101	
Orig Sched Event Date:						
New Sched Event Date:						
Best Date:					19870101	
Groundwater Release Indicator:						
Soil Release Indicator:						
Air Release Indicator:						
Surface Waste Release Ind:						
Event Responsible Agency:		S				
Area Name:					RDX BURNING GROUND (RDX-BG)(NAAP-33)	
Event Code:					CA400	
Corrective Action Event Descri:					REMEDY DECISION	
Actual Date of Event:					19870101	
Orig Sched Event Date:						
New Sched Event Date:						
Best Date:					19870101	
Groundwater Release Indicator:						
Soil Release Indicator:						
Air Release Indicator:						
Surface Waste Release Ind:						
Event Responsible Agency:		S				
Area Name:					TNT PRODUCTION LINE #3 (NAAP-39)	

Map Key	Number of Records	Direction	Distance (mi/ft)	Elev/Diff (ft)	Site	DB
Event Code:			CA400			
Corrective Action Event Descri:			REMEDY DECISION			
Actual Date of Event:			19870101			
Orig Sched Event Date:						
New Sched Event Date:						
Best Date:			19870101			
Groundwater Release Indicator:						
Soil Release Indicator:						
Air Release Indicator:						
Surface Waste Release Ind:						
Event Responsible Agency:			S			
Area Name:			TNT WASTEWATER COLLECTION&HANDLING #2			
Event Code:			CA550NR			
Corrective Action Event Descri:			REMEDY CONSTRUCTION-NO REMEDY CONSTRUCTED			
Actual Date of Event:			19930101			
Orig Sched Event Date:						
New Sched Event Date:						
Best Date:			19930101			
Groundwater Release Indicator:						
Soil Release Indicator:						
Air Release Indicator:						
Surface Waste Release Ind:						
Event Responsible Agency:			S			
Area Name:			TNT WASTEWATER COLLECTION&HANDLING #4			
Event Code:			CA400			
Corrective Action Event Descri:			REMEDY DECISION			
Actual Date of Event:			19870101			
Orig Sched Event Date:						
New Sched Event Date:						
Best Date:			19870101			
Groundwater Release Indicator:						
Soil Release Indicator:						
Air Release Indicator:						
Surface Waste Release Ind:						
Event Responsible Agency:			S			
Area Name:			POLLUTION CONTROL CNT RETENTION POND			
Event Code:			CA550NR			
Corrective Action Event Descri:			REMEDY CONSTRUCTION-NO REMEDY CONSTRUCTED			
Actual Date of Event:			20040109			
Orig Sched Event Date:						
New Sched Event Date:						
Best Date:			20040109			
Groundwater Release Indicator:						
Soil Release Indicator:						
Air Release Indicator:						
Surface Waste Release Ind:						
Event Responsible Agency:			S			
Area Name:			WASTE OIL TANK (NAAP53)			
Event Code:			CA400			
Corrective Action Event Descri:			REMEDY DECISION			
Actual Date of Event:			19870101			
Orig Sched Event Date:						
New Sched Event Date:						
Best Date:			19870101			
Groundwater Release Indicator:						
Soil Release Indicator:						
Air Release Indicator:						
Surface Waste Release Ind:						
Event Responsible Agency:			S			
Area Name:			ACID TANK FARM DRAIN (NAAP-56)			
Event Code:			CA400			
Corrective Action Event Descri:			REMEDY DECISION			
Actual Date of Event:			19870101			
Orig Sched Event Date:						

Map Key	Number of Records	Direction	Distance (mi/ft)	Elev/Diff (ft)	Site	DB
New Sched Event Date:						
Best Date:		19870101				
Groundwater Release Indicator:						
Soil Release Indicator:						
Air Release Indicator:						
Surface Waste Release Ind:						
Event Responsible Agency:		S				
Area Name:						
Event Code:		SULFUR & AMMONIA UNLOADING AREA DRAIN				
Corrective Action Event Descri:		CA400				
Actual Date of Event:		REMEDY DECISION				
Orig Sched Event Date:		19870101				
New Sched Event Date:						
Best Date:		19870101				
Groundwater Release Indicator:						
Soil Release Indicator:						
Air Release Indicator:						
Surface Waste Release Ind:						
Event Responsible Agency:		S				
Area Name:						
Event Code:		UTILITIES & SHOP AREA DRAIN (NAAP-58)				
Corrective Action Event Descri:		CA400				
Actual Date of Event:		REMEDY DECISION				
Orig Sched Event Date:		19870101				
New Sched Event Date:						
Best Date:		19870101				
Groundwater Release Indicator:						
Soil Release Indicator:						
Air Release Indicator:						
Surface Waste Release Ind:						
Event Responsible Agency:		S				
Area Name:						
Event Code:		NAC & DN FACILITY DRAINS (NAAP-61)				
Corrective Action Event Descri:		CA550NR				
Actual Date of Event:		REMEDY CONSTRUCTION-NO REMEDY CONSTRUCTED				
Orig Sched Event Date:		19930101				
New Sched Event Date:						
Best Date:		19930101				
Groundwater Release Indicator:						
Soil Release Indicator:						
Air Release Indicator:						
Surface Waste Release Ind:						
Event Responsible Agency:		S				
Area Name:						
Event Code:		OLD CHEMICAL MUNITION COMPONENT DET AREA				
Corrective Action Event Descri:		CA400				
Actual Date of Event:		REMEDY DECISION				
Orig Sched Event Date:		19870101				
New Sched Event Date:						
Best Date:		19870101				
Groundwater Release Indicator:						
Soil Release Indicator:						
Air Release Indicator:						
Surface Waste Release Ind:						
Event Responsible Agency:		S				

Violation/Evaluation Summary

Note: VIOLATION or UNDETERMINED: There are VIOLATION or UNDETERMINED details or records associated with this facility (EPA ID) in the Compliance Monitoring and Enforcement table dated November, 2019.

Violation Details

Map Key	Number of Records	Direction	Distance (mi/ft)	Elev/Diff (ft)	Site	DB
---------	-------------------	-----------	------------------	----------------	------	----

Citation:
Violation Short Description: Generators - Pre-transport
Violation Type: 262.C
Violation Determined Date: 20090731
Scheduled Compliance Date:
Return to Compliance: Observed
Actual Return to Compl: 20090731
Violation Responsible Agency: State

Violation Details

Citation:
Violation Short Description: Generators - Pre-transport
Violation Type: 262.C
Violation Determined Date: 20090708
Scheduled Compliance Date:
Return to Compliance: Observed
Actual Return to Compl: 20100603
Violation Responsible Agency: State

Enforcement Details

Enforcement Type: 310
Enforcement Type Description: FINAL 3008(A) COMPLIANCE ORDER
Enforcement Action Date: 20100115
Enf Disposition Status: ACTION SATISFIED (CASE CLOSED)
Disposition Status Date: 20100603
Enforcement Lead Agency: State
Proposed Penalty Amount:
Final Amount:
Paid Amount:

Enforcement Type: 217
Enforcement Type Description: PROPOSED AGREED ORDER (PAO) SENT
Enforcement Action Date: 20091016
Enf Disposition Status:
Disposition Status Date:
Enforcement Lead Agency: State
Proposed Penalty Amount:
Final Amount:
Paid Amount:

Violation Details

Citation:
Violation Short Description: Generators - Pre-transport
Violation Type: 262.C
Violation Determined Date: 20090311
Scheduled Compliance Date:
Return to Compliance: Observed
Actual Return to Compl: 20090411
Violation Responsible Agency: State

Enforcement Details

Enforcement Type: 120
Enforcement Type Description: WRITTEN INFORMAL
Enforcement Action Date: 20090327
Enf Disposition Status:
Disposition Status Date:
Enforcement Lead Agency: State
Proposed Penalty Amount:
Final Amount:
Paid Amount:

Violation Details

Citation:
Violation Short Description: Generators - Pre-transport
Violation Type: 262.C
Violation Determined Date: 20090224
Scheduled Compliance Date:
Return to Compliance: Observed
Actual Return to Compl: 20090311
Violation Responsible Agency: State

Enforcement Details

Enforcement Type: 120
Enforcement Type Description: WRITTEN INFORMAL
Enforcement Action Date: 20090323
Enf Disposition Status:
Disposition Status Date:
Enforcement Lead Agency: State
Proposed Penalty Amount:
Final Amount:
Paid Amount:

Violation Details

Citation:
Violation Short Description: Generators - Pre-transport
Violation Type: 262.C
Violation Determined Date: 20090204
Scheduled Compliance Date:
Return to Compliance: Observed
Actual Return to Compl: 20090311
Violation Responsible Agency: State

Enforcement Details

Enforcement Type: 120
Enforcement Type Description: WRITTEN INFORMAL
Enforcement Action Date: 20090204
Enf Disposition Status:
Disposition Status Date:
Enforcement Lead Agency: State
Proposed Penalty Amount:
Final Amount:
Paid Amount:

Violation Details

Citation:
Violation Short Description: Generators - Pre-transport
Violation Type: 262.C
Violation Determined Date: 20090113
Scheduled Compliance Date:
Return to Compliance: Observed
Actual Return to Compl: 20090113
Violation Responsible Agency: State

Enforcement Details

Enforcement Type: 120
Enforcement Type Description: WRITTEN INFORMAL

Map Key	Number of Records	Direction	Distance (mi/ft)	Elev/Diff (ft)	Site	DB
---------	-------------------	-----------	------------------	----------------	------	----

Enforcement Action Date: 20090113
Enf Disposition Status:
Disposition Status Date:
Enforcement Lead Agency: State
Proposed Penalty Amount:
Final Amount:
Paid Amount:

Violation Details

Citation:
Violation Short Description: TSD IS-Tank System Standards
Violation Type: 265.J
Violation Determined Date: 20090113
Scheduled Compliance Date:
Return to Compliance: Observed
Actual Return to Compl: 20090113
Violation Responsible Agency: State

Enforcement Details

Enforcement Type: 120
Enforcement Type Description: WRITTEN INFORMAL
Enforcement Action Date: 20090113
Enf Disposition Status:
Disposition Status Date:
Enforcement Lead Agency: State
Proposed Penalty Amount:
Final Amount:
Paid Amount:

Violation Details

Citation:
Violation Short Description: Generators - Pre-transport
Violation Type: 262.C
Violation Determined Date: 20080416
Scheduled Compliance Date:
Return to Compliance: Observed
Actual Return to Compl: 20080416
Violation Responsible Agency: State

Enforcement Details

Enforcement Type: 120
Enforcement Type Description: WRITTEN INFORMAL
Enforcement Action Date: 20080416
Enf Disposition Status:
Disposition Status Date:
Enforcement Lead Agency: State
Proposed Penalty Amount:
Final Amount:
Paid Amount:

Violation Details

Citation:
Violation Short Description: TSD - Container Use and Management
Violation Type: 264.I
Violation Determined Date: 20071107
Scheduled Compliance Date:
Return to Compliance: Observed
Actual Return to Compl: 20071213

Violation Responsible Agency: State

Enforcement Details

Enforcement Type: 120
Enforcement Type Description: WRITTEN INFORMAL
Enforcement Action Date: 20071120
Enf Disposition Status:
Disposition Status Date:
Enforcement Lead Agency: State
Proposed Penalty Amount:
Final Amount:
Paid Amount:

Violation Details

Citation:
Violation Short Description: TSD - Preparedness and Prevention
Violation Type: 264.C
Violation Determined Date: 20070813
Scheduled Compliance Date:
Return to Compliance: Observed
Actual Return to Compl: 20070925
Violation Responsible Agency: State

Enforcement Details

Enforcement Type: 120
Enforcement Type Description: WRITTEN INFORMAL
Enforcement Action Date: 20070829
Enf Disposition Status:
Disposition Status Date:
Enforcement Lead Agency: State
Proposed Penalty Amount:
Final Amount:
Paid Amount:

Violation Details

Citation:
Violation Short Description: Generators - Pre-transport
Violation Type: 262.C
Violation Determined Date: 20070626
Scheduled Compliance Date:
Return to Compliance: Observed
Actual Return to Compl: 20070626
Violation Responsible Agency: State

Enforcement Details

Enforcement Type: 120
Enforcement Type Description: WRITTEN INFORMAL
Enforcement Action Date: 20070626
Enf Disposition Status:
Disposition Status Date:
Enforcement Lead Agency: State
Proposed Penalty Amount:
Final Amount:
Paid Amount:

Violation Details

Map Key	Number of Records	Direction	Distance (mi/ft)	Elev/Diff (ft)	Site	DB
---------	-------------------	-----------	------------------	----------------	------	----

Citation:
Violation Short Description: LDR - Storage Prohibitions
Violation Type: 268.E
Violation Determined Date: 20070625
Scheduled Compliance Date:
Return to Compliance: Observed
Actual Return to Compl: 20070725
Violation Responsible Agency: State

Enforcement Details

Enforcement Type: 120
Enforcement Type Description: WRITTEN INFORMAL
Enforcement Action Date: 20070625
Enf Disposition Status:
Disposition Status Date:
Enforcement Lead Agency: State
Proposed Penalty Amount:
Final Amount:
Paid Amount:

Violation Details

Citation:
Violation Short Description: LDR - Storage Prohibitions
Violation Type: 268.E
Violation Determined Date: 20070522
Scheduled Compliance Date:
Return to Compliance: Observed
Actual Return to Compl: 20070522
Violation Responsible Agency: State

Enforcement Details

Enforcement Type: 120
Enforcement Type Description: WRITTEN INFORMAL
Enforcement Action Date: 20070522
Enf Disposition Status:
Disposition Status Date:
Enforcement Lead Agency: State
Proposed Penalty Amount:
Final Amount:
Paid Amount:

Violation Details

Citation:
Violation Short Description: TSD - General Facility Standards
Violation Type: 264.B
Violation Determined Date: 20070322
Scheduled Compliance Date:
Return to Compliance: Observed
Actual Return to Compl: 20070415
Violation Responsible Agency: State

Enforcement Details

Enforcement Type: 120
Enforcement Type Description: WRITTEN INFORMAL
Enforcement Action Date: 20070412
Enf Disposition Status:
Disposition Status Date:
Enforcement Lead Agency: State

Map Key	Number of Records	Direction	Distance (mi/ft)	Elev/Diff (ft)	Site	DB
---------	-------------------	-----------	------------------	----------------	------	----

Proposed Penalty Amount:
 Final Amount:
 Paid Amount:

Violation Details

Citation:
 Violation Short Description: TSD - General Facility Standards
 Violation Type: 264.B
 Violation Determined Date: 20070312
 Scheduled Compliance Date:
 Return to Compliance: Observed
 Actual Return to Compl: 20070625
 Violation Responsible Agency: State

Enforcement Details

Enforcement Type: 120
 Enforcement Type Description: WRITTEN INFORMAL
 Enforcement Action Date: 20070312
 Enf Disposition Status:
 Disposition Status Date:
 Enforcement Lead Agency: State
 Proposed Penalty Amount:
 Final Amount:
 Paid Amount:

Violation Details

Citation:
 Violation Short Description: LDR - Storage Prohibitions
 Violation Type: 268.E
 Violation Determined Date: 20070312
 Scheduled Compliance Date:
 Return to Compliance: Observed
 Actual Return to Compl: 20070625
 Violation Responsible Agency: State

Enforcement Details

Enforcement Type: 120
 Enforcement Type Description: WRITTEN INFORMAL
 Enforcement Action Date: 20070312
 Enf Disposition Status:
 Disposition Status Date:
 Enforcement Lead Agency: State
 Proposed Penalty Amount:
 Final Amount:
 Paid Amount:

Violation Details

Citation:
 Violation Short Description: Generators - Pre-transport
 Violation Type: 262.C
 Violation Determined Date: 20070219
 Scheduled Compliance Date:
 Return to Compliance: Observed
 Actual Return to Compl: 20070301
 Violation Responsible Agency: State

Enforcement Details

Enforcement Type: 120
Enforcement Type Description: WRITTEN INFORMAL
Enforcement Action Date: 20070301
Enf Disposition Status:
Disposition Status Date:
Enforcement Lead Agency: State
Proposed Penalty Amount:
Final Amount:
Paid Amount:

Violation Details

Citation:
Violation Short Description: TSD - General Facility Standards
Violation Type: 264.B
Violation Determined Date: 20061214
Scheduled Compliance Date:
Return to Compliance: Observed
Actual Return to Compl: 20070219
Violation Responsible Agency: State

Enforcement Details

Enforcement Type: 120
Enforcement Type Description: WRITTEN INFORMAL
Enforcement Action Date: 20070118
Enf Disposition Status:
Disposition Status Date:
Enforcement Lead Agency: State
Proposed Penalty Amount:
Final Amount:
Paid Amount:

Violation Details

Citation:
Violation Short Description: TSD - Contingency Plan and Emergency Procedures
Violation Type: 264.D
Violation Determined Date: 20060725
Scheduled Compliance Date:
Return to Compliance: Observed
Actual Return to Compl: 20060726
Violation Responsible Agency: State

Enforcement Details

Enforcement Type: 120
Enforcement Type Description: WRITTEN INFORMAL
Enforcement Action Date: 20060725
Enf Disposition Status:
Disposition Status Date:
Enforcement Lead Agency: State
Proposed Penalty Amount:
Final Amount:
Paid Amount:

Violation Details

Citation:
Violation Short Description: Generators - Pre-transport
Violation Type: 262.C
Violation Determined Date: 20060720

Map Key	Number of Records	Direction	Distance (mi/ft)	Elev/Diff (ft)	Site	DB
---------	-------------------	-----------	------------------	----------------	------	----

Scheduled Compliance Date:
Return to Compliance: Observed
Actual Return to Compl: 20061011
Violation Responsible Agency: State

Enforcement Details

Enforcement Type: 120
Enforcement Type Description: WRITTEN INFORMAL
Enforcement Action Date: 20060804
Enf Disposition Status:
Disposition Status Date:
Enforcement Lead Agency: State
Proposed Penalty Amount:
Final Amount:
Paid Amount:

Violation Details

Citation:
Violation Short Description: Generators - Pre-transport
Violation Type: 262.C
Violation Determined Date: 20060606
Scheduled Compliance Date:
Return to Compliance: Observed
Actual Return to Compl: 20060807
Violation Responsible Agency: State

Violation Details

Citation:
Violation Short Description: TSD - Manifest/Records/Reporting
Violation Type: 264.E
Violation Determined Date: 20060606
Scheduled Compliance Date:
Return to Compliance: Observed
Actual Return to Compl: 20060807
Violation Responsible Agency: State

Violation Details

Citation:
Violation Short Description: TSD IS-Tank System Standards
Violation Type: 265.J
Violation Determined Date: 20060606
Scheduled Compliance Date:
Return to Compliance: Observed
Actual Return to Compl: 20060807
Violation Responsible Agency: State

Violation Details

Citation: FR - 264.193
Violation Short Description: TSD - Tank System Standards
Violation Type: 264.J
Violation Determined Date: 20060126
Scheduled Compliance Date:
Return to Compliance: Observed
Actual Return to Compl: 20060606
Violation Responsible Agency: State

Violation Details

Citation: FR - 262.34a3
Violation Short Description: Generators - Pre-transport
Violation Type: 262.C
Violation Determined Date: 20051116
Scheduled Compliance Date:
Return to Compliance: Observed
Actual Return to Compl: 20061205
Violation Responsible Agency: State

Enforcement Details

Enforcement Type: 120
Enforcement Type Description: WRITTEN INFORMAL
Enforcement Action Date: 20060307
Enf Disposition Status:
Disposition Status Date:
Enforcement Lead Agency: State
Proposed Penalty Amount:
Final Amount:
Paid Amount:

Violation Details

Citation: FR - 262.34a
Violation Short Description: Generators - Pre-transport
Violation Type: 262.C
Violation Determined Date: 20051116
Scheduled Compliance Date:
Return to Compliance: Observed
Actual Return to Compl: 20061205
Violation Responsible Agency: State

Enforcement Details

Enforcement Type: 120
Enforcement Type Description: WRITTEN INFORMAL
Enforcement Action Date: 20060307
Enf Disposition Status:
Disposition Status Date:
Enforcement Lead Agency: State
Proposed Penalty Amount:
Final Amount:
Paid Amount:

Violation Details

Citation: FR - 265.194
Violation Short Description: TSD - Tank System Standards
Violation Type: 264.J
Violation Determined Date: 20051116
Scheduled Compliance Date:
Return to Compliance: Observed
Actual Return to Compl: 20061205
Violation Responsible Agency: State

Enforcement Details

Enforcement Type: 120
Enforcement Type Description: WRITTEN INFORMAL
Enforcement Action Date: 20060307
Enf Disposition Status:
Disposition Status Date:

Enforcement Lead Agency: State
Proposed Penalty Amount:
Final Amount:
Paid Amount:

Violation Details

Citation: FR - 262.11
Violation Short Description: Generators - General
Violation Type: 262.A
Violation Determined Date: 20050627
Scheduled Compliance Date:
Return to Compliance: Observed
Actual Return to Compl: 20060118
Violation Responsible Agency: State

Enforcement Details

Enforcement Type: 310
Enforcement Type Description: FINAL 3008(A) COMPLIANCE ORDER
Enforcement Action Date: 20051017
Enf Disposition Status:
Disposition Status Date:
Enforcement Lead Agency: State
Proposed Penalty Amount:
Final Amount:
Paid Amount:

Violation Details

Citation: FR - 264B
Violation Short Description: TSD - General Facility Standards
Violation Type: 264.B
Violation Determined Date: 20050627
Scheduled Compliance Date:
Return to Compliance: Observed
Actual Return to Compl: 20060118
Violation Responsible Agency: State

Enforcement Details

Enforcement Type: 310
Enforcement Type Description: FINAL 3008(A) COMPLIANCE ORDER
Enforcement Action Date: 20051017
Enf Disposition Status:
Disposition Status Date:
Enforcement Lead Agency: State
Proposed Penalty Amount:
Final Amount:
Paid Amount:

Violation Details

Citation: FR - 262.11
Violation Short Description: Generators - General
Violation Type: 262.A
Violation Determined Date: 20050616
Scheduled Compliance Date:
Return to Compliance: Observed
Actual Return to Compl: 20090205
Violation Responsible Agency: State

Enforcement Details

Enforcement Type: 310
Enforcement Type Description: FINAL 3008(A) COMPLIANCE ORDER
Enforcement Action Date: 20051228
Enf Disposition Status: ACTION SATISFIED (CASE CLOSED)
Disposition Status Date: 20090205
Enforcement Lead Agency: State
Proposed Penalty Amount:
Final Amount: 19600
Paid Amount: 19600

Enforcement Type: 310
Enforcement Type Description: FINAL 3008(A) COMPLIANCE ORDER
Enforcement Action Date: 20060315
Enf Disposition Status:
Disposition Status Date:
Enforcement Lead Agency: State
Proposed Penalty Amount:
Final Amount: 2800
Paid Amount: 2800

Enforcement Type: 217
Enforcement Type Description: PROPOSED AGREED ORDER (PAO) SENT
Enforcement Action Date: 20051122
Enf Disposition Status:
Disposition Status Date:
Enforcement Lead Agency: State
Proposed Penalty Amount:
Final Amount:
Paid Amount:

Enforcement Type: 217
Enforcement Type Description: PROPOSED AGREED ORDER (PAO) SENT
Enforcement Action Date: 20060223
Enf Disposition Status:
Disposition Status Date:
Enforcement Lead Agency: State
Proposed Penalty Amount:
Final Amount:
Paid Amount:

Enforcement Type: 217
Enforcement Type Description: PROPOSED AGREED ORDER (PAO) SENT
Enforcement Action Date: 20060214
Enf Disposition Status:
Disposition Status Date:
Enforcement Lead Agency: State
Proposed Penalty Amount:
Final Amount:
Paid Amount:

Enforcement Type: 217
Enforcement Type Description: PROPOSED AGREED ORDER (PAO) SENT
Enforcement Action Date: 20050902
Enf Disposition Status:
Disposition Status Date:
Enforcement Lead Agency: State
Proposed Penalty Amount:
Final Amount:
Paid Amount:

Enforcement Type: 217
Enforcement Type Description: PROPOSED AGREED ORDER (PAO) SENT
Enforcement Action Date: 20051103
Enf Disposition Status:
Disposition Status Date:
Enforcement Lead Agency: State
Proposed Penalty Amount:

Map Key	Number of Records	Direction	Distance (mi/ft)	Elev/Diff (ft)	Site	DB
---------	-------------------	-----------	------------------	----------------	------	----

Final Amount:
Paid Amount:

Violation Details

Citation: FR - 262.34a2
 Violation Short Description: Generators - Pre-transport
 Violation Type: 262.C
 Violation Determined Date: 20050616
 Scheduled Compliance Date:
 Return to Compliance: Observed
 Actual Return to Compl: 20090205
 Violation Responsible Agency: State

Enforcement Details

Enforcement Type: 310
 Enforcement Type Description: FINAL 3008(A) COMPLIANCE ORDER
 Enforcement Action Date: 20060315
 Enf Disposition Status:
 Disposition Status Date:
 Enforcement Lead Agency: State
 Proposed Penalty Amount:
 Final Amount: 2800
 Paid Amount: 2800

Enforcement Type: 217
 Enforcement Type Description: PROPOSED AGREED ORDER (PAO) SENT
 Enforcement Action Date: 20051122
 Enf Disposition Status:
 Disposition Status Date:
 Enforcement Lead Agency: State
 Proposed Penalty Amount:
 Final Amount:
 Paid Amount:

Enforcement Type: 310
 Enforcement Type Description: FINAL 3008(A) COMPLIANCE ORDER
 Enforcement Action Date: 20051228
 Enf Disposition Status: ACTION SATISFIED (CASE CLOSED)
 Disposition Status Date: 20090205
 Enforcement Lead Agency: State
 Proposed Penalty Amount:
 Final Amount: 19600
 Paid Amount: 19600

Enforcement Type: 217
 Enforcement Type Description: PROPOSED AGREED ORDER (PAO) SENT
 Enforcement Action Date: 20050902
 Enf Disposition Status:
 Disposition Status Date:
 Enforcement Lead Agency: State
 Proposed Penalty Amount:
 Final Amount:
 Paid Amount:

Enforcement Type: 217
 Enforcement Type Description: PROPOSED AGREED ORDER (PAO) SENT
 Enforcement Action Date: 20060223
 Enf Disposition Status:
 Disposition Status Date:
 Enforcement Lead Agency: State
 Proposed Penalty Amount:
 Final Amount:
 Paid Amount:

Enforcement Type: 217

Enforcement Type Description: PROPOSED AGREED ORDER (PAO) SENT
Enforcement Action Date: 20060214
Enf Disposition Status:
Disposition Status Date:
Enforcement Lead Agency: State
Proposed Penalty Amount:
Final Amount:
Paid Amount:

Enforcement Type: 217
Enforcement Type Description: PROPOSED AGREED ORDER (PAO) SENT
Enforcement Action Date: 20051103
Enf Disposition Status:
Disposition Status Date:
Enforcement Lead Agency: State
Proposed Penalty Amount:
Final Amount:
Paid Amount:

Violation Details

Citation: FR - 262.34/265.192
Violation Short Description: Generators - Pre-transport
Violation Type: 262.C
Violation Determined Date: 20050616
Scheduled Compliance Date:
Return to Compliance: Observed
Actual Return to Compl: 20090205
Violation Responsible Agency: State

Enforcement Details

Enforcement Type: 310
Enforcement Type Description: FINAL 3008(A) COMPLIANCE ORDER
Enforcement Action Date: 20060315
Enf Disposition Status:
Disposition Status Date:
Enforcement Lead Agency: State
Proposed Penalty Amount:
Final Amount: 2800
Paid Amount: 2800

Enforcement Type: 217
Enforcement Type Description: PROPOSED AGREED ORDER (PAO) SENT
Enforcement Action Date: 20060223
Enf Disposition Status:
Disposition Status Date:
Enforcement Lead Agency: State
Proposed Penalty Amount:
Final Amount:
Paid Amount:

Enforcement Type: 217
Enforcement Type Description: PROPOSED AGREED ORDER (PAO) SENT
Enforcement Action Date: 20060214
Enf Disposition Status:
Disposition Status Date:
Enforcement Lead Agency: State
Proposed Penalty Amount:
Final Amount:
Paid Amount:

Violation Details

Citation: FR - 262.34a3

Map Key	Number of Records	Direction	Distance (mi/ft)	Elev/Diff (ft)	Site	DB
Violation Short Description:		Generators - Pre-transport				
Violation Type:		262.C				
Violation Determined Date:		20050616				
Scheduled Compliance Date:						
Return to Compliance:		Not Resolvable				
Actual Return to Compl:		20090205				
Violation Responsible Agency:		State				
<u>Enforcement Details</u>						
Enforcement Type:		217				
Enforcement Type Description:		PROPOSED AGREED ORDER (PAO) SENT				
Enforcement Action Date:		20060223				
Enf Disposition Status:						
Disposition Status Date:						
Enforcement Lead Agency:		State				
Proposed Penalty Amount:						
Final Amount:						
Paid Amount:						
Enforcement Type:		217				
Enforcement Type Description:		PROPOSED AGREED ORDER (PAO) SENT				
Enforcement Action Date:		20050902				
Enf Disposition Status:						
Disposition Status Date:						
Enforcement Lead Agency:		State				
Proposed Penalty Amount:						
Final Amount:						
Paid Amount:						
Enforcement Type:		217				
Enforcement Type Description:		PROPOSED AGREED ORDER (PAO) SENT				
Enforcement Action Date:		20051122				
Enf Disposition Status:						
Disposition Status Date:						
Enforcement Lead Agency:		State				
Proposed Penalty Amount:						
Final Amount:						
Paid Amount:						
Enforcement Type:		217				
Enforcement Type Description:		PROPOSED AGREED ORDER (PAO) SENT				
Enforcement Action Date:		20051103				
Enf Disposition Status:						
Disposition Status Date:						
Enforcement Lead Agency:		State				
Proposed Penalty Amount:						
Final Amount:						
Paid Amount:						
Enforcement Type:		310				
Enforcement Type Description:		FINAL 3008(A) COMPLIANCE ORDER				
Enforcement Action Date:		20051228				
Enf Disposition Status:		ACTION SATISFIED (CASE CLOSED)				
Disposition Status Date:		20090205				
Enforcement Lead Agency:		State				
Proposed Penalty Amount:						
Final Amount:		19600				
Paid Amount:		19600				
Enforcement Type:		217				
Enforcement Type Description:		PROPOSED AGREED ORDER (PAO) SENT				
Enforcement Action Date:		20060214				
Enf Disposition Status:						
Disposition Status Date:						
Enforcement Lead Agency:		State				
Proposed Penalty Amount:						
Final Amount:						

Map Key	Number of Records	Direction	Distance (mi/ft)	Elev/Diff (ft)	Site	DB
---------	-------------------	-----------	------------------	----------------	------	----

Paid Amount:

Enforcement Type: 310
Enforcement Type Description: FINAL 3008(A) COMPLIANCE ORDER
Enforcement Action Date: 20060315
Enf Disposition Status:
Disposition Status Date:
Enforcement Lead Agency: State
Proposed Penalty Amount:
Final Amount: 2800
Paid Amount: 2800

Violation Details

Citation: FR - 265.195
Violation Short Description: TSD - Tank System Standards
Violation Type: 264.J
Violation Determined Date: 20050509
Scheduled Compliance Date:
Return to Compliance: Observed
Actual Return to Compl: 20050510
Violation Responsible Agency: State

Violation Details

Citation: FR - 262.20
Violation Short Description: Generators - Manifest
Violation Type: 262.B
Violation Determined Date: 20041209
Scheduled Compliance Date:
Return to Compliance: Observed
Actual Return to Compl: 20060605
Violation Responsible Agency: State

Enforcement Details

Enforcement Type: 120
Enforcement Type Description: WRITTEN INFORMAL
Enforcement Action Date: 20050420
Enf Disposition Status:
Disposition Status Date:
Enforcement Lead Agency: State
Proposed Penalty Amount:
Final Amount:
Paid Amount:

Enforcement Type: 120
Enforcement Type Description: WRITTEN INFORMAL
Enforcement Action Date: 20050202
Enf Disposition Status:
Disposition Status Date:
Enforcement Lead Agency: State
Proposed Penalty Amount:
Final Amount:
Paid Amount:

Violation Details

Citation: FR - 262.34a2
Violation Short Description: Generators - Pre-transport
Violation Type: 262.C
Violation Determined Date: 20041209
Scheduled Compliance Date:
Return to Compliance: Observed

Actual Return to Compl: 20060605
 Violation Responsible Agency: State

Enforcement Details

Enforcement Type: 120
 Enforcement Type Description: WRITTEN INFORMAL
 Enforcement Action Date: 20050420
 Enf Disposition Status:
 Disposition Status Date:
 Enforcement Lead Agency: State
 Proposed Penalty Amount:
 Final Amount:
 Paid Amount:

Enforcement Type: 120
 Enforcement Type Description: WRITTEN INFORMAL
 Enforcement Action Date: 20050202
 Enf Disposition Status:
 Disposition Status Date:
 Enforcement Lead Agency: State
 Proposed Penalty Amount:
 Final Amount:
 Paid Amount:

Violation Details

Citation: FR - 264.35
 Violation Short Description: TSD - Preparedness and Prevention
 Violation Type: 264.C
 Violation Determined Date: 20041209
 Scheduled Compliance Date:
 Return to Compliance: Observed
 Actual Return to Compl: 20060605
 Violation Responsible Agency: State

Enforcement Details

Enforcement Type: 120
 Enforcement Type Description: WRITTEN INFORMAL
 Enforcement Action Date: 20050420
 Enf Disposition Status:
 Disposition Status Date:
 Enforcement Lead Agency: State
 Proposed Penalty Amount:
 Final Amount:
 Paid Amount:

Enforcement Type: 120
 Enforcement Type Description: WRITTEN INFORMAL
 Enforcement Action Date: 20050202
 Enf Disposition Status:
 Disposition Status Date:
 Enforcement Lead Agency: State
 Proposed Penalty Amount:
 Final Amount:
 Paid Amount:

Violation Details

Citation: FR - 264.52
 Violation Short Description: TSD - Contingency Plan and Emergency Procedures
 Violation Type: 264.D
 Violation Determined Date: 20041209

Scheduled Compliance Date:
Return to Compliance: Observed
Actual Return to Compl: 20060605
Violation Responsible Agency: State

Enforcement Details

Enforcement Type: 120
Enforcement Type Description: WRITTEN INFORMAL
Enforcement Action Date: 20050420
Enf Disposition Status:
Disposition Status Date:
Enforcement Lead Agency: State
Proposed Penalty Amount:
Final Amount:
Paid Amount:

Enforcement Type: 120
Enforcement Type Description: WRITTEN INFORMAL
Enforcement Action Date: 20050202
Enf Disposition Status:
Disposition Status Date:
Enforcement Lead Agency: State
Proposed Penalty Amount:
Final Amount:
Paid Amount:

Violation Details

Citation: SR - IAC other
Violation Short Description: State Statute or Regulation
Violation Type: XXS
Violation Determined Date: 20041209
Scheduled Compliance Date:
Return to Compliance: Unverifiable
Actual Return to Compl: 20060605
Violation Responsible Agency: State

Enforcement Details

Enforcement Type: 120
Enforcement Type Description: WRITTEN INFORMAL
Enforcement Action Date: 20050202
Enf Disposition Status:
Disposition Status Date:
Enforcement Lead Agency: State
Proposed Penalty Amount:
Final Amount:
Paid Amount:

Enforcement Type: 120
Enforcement Type Description: WRITTEN INFORMAL
Enforcement Action Date: 20050420
Enf Disposition Status:
Disposition Status Date:
Enforcement Lead Agency: State
Proposed Penalty Amount:
Final Amount:
Paid Amount:

Violation Details

Citation: FR - 262.11
Violation Short Description: Generators - General

Violation Type: 262.A
Violation Determined Date: 20041118
Scheduled Compliance Date:
Return to Compliance: Observed
Actual Return to Compl: 20061219
Violation Responsible Agency: State

Enforcement Details

Enforcement Type: 217
Enforcement Type Description: PROPOSED AGREED ORDER (PAO) SENT
Enforcement Action Date: 20050502
Enf Disposition Status:
Disposition Status Date:
Enforcement Lead Agency: State
Proposed Penalty Amount:
Final Amount:
Paid Amount:

Enforcement Type: 310
Enforcement Type Description: FINAL 3008(A) COMPLIANCE ORDER
Enforcement Action Date: 20050524
Enf Disposition Status:
Disposition Status Date:
Enforcement Lead Agency: State
Proposed Penalty Amount:
Final Amount:
Paid Amount:

Violation Details

Citation: FR - 262.34b
Violation Short Description: Generators - Pre-transport
Violation Type: 262.C
Violation Determined Date: 20041118
Scheduled Compliance Date:
Return to Compliance: Observed
Actual Return to Compl: 20061219
Violation Responsible Agency: State

Enforcement Details

Enforcement Type: 217
Enforcement Type Description: PROPOSED AGREED ORDER (PAO) SENT
Enforcement Action Date: 20050502
Enf Disposition Status:
Disposition Status Date:
Enforcement Lead Agency: State
Proposed Penalty Amount:
Final Amount:
Paid Amount:

Enforcement Type: 310
Enforcement Type Description: FINAL 3008(A) COMPLIANCE ORDER
Enforcement Action Date: 20050524
Enf Disposition Status:
Disposition Status Date:
Enforcement Lead Agency: State
Proposed Penalty Amount:
Final Amount:
Paid Amount:

Violation Details

Map Key	Number of Records	Direction	Distance (mi/ft)	Elev/Diff (ft)	Site	DB
---------	-------------------	-----------	------------------	----------------	------	----

Citation: SS - IC 13-30-2-1(4)
Violation Short Description: State Statute or Regulation
Violation Type: XXS
Violation Determined Date: 20040930
Scheduled Compliance Date:
Return to Compliance: Observed
Actual Return to Compl: 20040930
Violation Responsible Agency: State

Enforcement Details

Enforcement Type: 120
Enforcement Type Description: WRITTEN INFORMAL
Enforcement Action Date: 20040930
Enf Disposition Status:
Disposition Status Date:
Enforcement Lead Agency: State
Proposed Penalty Amount:
Final Amount:
Paid Amount:

Violation Details

Citation: FR - 262.34c1
Violation Short Description: Generators - Pre-transport
Violation Type: 262.C
Violation Determined Date: 20040421
Scheduled Compliance Date:
Return to Compliance: Observed
Actual Return to Compl: 20040421
Violation Responsible Agency: State

Enforcement Details

Enforcement Type: 120
Enforcement Type Description: WRITTEN INFORMAL
Enforcement Action Date: 20040421
Enf Disposition Status:
Disposition Status Date:
Enforcement Lead Agency: State
Proposed Penalty Amount:
Final Amount:
Paid Amount:

Violation Details

Citation: FR - 262.11
Violation Short Description: Generators - General
Violation Type: 262.A
Violation Determined Date: 20031202
Scheduled Compliance Date:
Return to Compliance: Observed
Actual Return to Compl: 20060922
Violation Responsible Agency: State

Enforcement Details

Enforcement Type: 120
Enforcement Type Description: WRITTEN INFORMAL
Enforcement Action Date: 20040715
Enf Disposition Status:
Disposition Status Date:
Enforcement Lead Agency: State

Map Key	Number of Records	Direction	Distance (mi/ft)	Elev/Diff (ft)	Site	DB
---------	-------------------	-----------	------------------	----------------	------	----

Proposed Penalty Amount:
 Final Amount:
 Paid Amount:

Enforcement Type: 310
 Enforcement Type Description: FINAL 3008(A) COMPLIANCE ORDER
 Enforcement Action Date: 20040715
 Enf Disposition Status:
 Disposition Status Date:
 Enforcement Lead Agency: State
 Proposed Penalty Amount:
 Final Amount: 32000
 Paid Amount: 32000

Violation Details

Citation: FR - 262.34/265.16
 Violation Short Description: Generators - Pre-transport
 Violation Type: 262.C
 Violation Determined Date: 20031202
 Scheduled Compliance Date:
 Return to Compliance: Observed
 Actual Return to Compl: 20060922
 Violation Responsible Agency: State

Enforcement Details

Enforcement Type: 310
 Enforcement Type Description: FINAL 3008(A) COMPLIANCE ORDER
 Enforcement Action Date: 20040715
 Enf Disposition Status:
 Disposition Status Date:
 Enforcement Lead Agency: State
 Proposed Penalty Amount:
 Final Amount: 32000
 Paid Amount: 32000

Enforcement Type: 120
 Enforcement Type Description: WRITTEN INFORMAL
 Enforcement Action Date: 20040715
 Enf Disposition Status:
 Disposition Status Date:
 Enforcement Lead Agency: State
 Proposed Penalty Amount:
 Final Amount:
 Paid Amount:

Violation Details

Citation: FR - 262.34c1
 Violation Short Description: Generators - Pre-transport
 Violation Type: 262.C
 Violation Determined Date: 20031202
 Scheduled Compliance Date:
 Return to Compliance: Observed
 Actual Return to Compl: 20060922
 Violation Responsible Agency: State

Enforcement Details

Enforcement Type: 310
 Enforcement Type Description: FINAL 3008(A) COMPLIANCE ORDER
 Enforcement Action Date: 20040715
 Enf Disposition Status:

Disposition Status Date:
 Enforcement Lead Agency: State
 Proposed Penalty Amount:
 Final Amount: 32000
 Paid Amount: 32000

Enforcement Type: 120
 Enforcement Type Description: WRITTEN INFORMAL
 Enforcement Action Date: 20040715
 Enf Disposition Status:
 Disposition Status Date:
 Enforcement Lead Agency: State
 Proposed Penalty Amount:
 Final Amount:
 Paid Amount:

Violation Details

Citation: FR - 262.34a3
 Violation Short Description: Generators - Pre-transport
 Violation Type: 262.C
 Violation Determined Date: 20031202
 Scheduled Compliance Date:
 Return to Compliance: Observed
 Actual Return to Compl: 20060922
 Violation Responsible Agency: State

Enforcement Details

Enforcement Type: 310
 Enforcement Type Description: FINAL 3008(A) COMPLIANCE ORDER
 Enforcement Action Date: 20040715
 Enf Disposition Status:
 Disposition Status Date:
 Enforcement Lead Agency: State
 Proposed Penalty Amount:
 Final Amount: 32000
 Paid Amount: 32000

Enforcement Type: 120
 Enforcement Type Description: WRITTEN INFORMAL
 Enforcement Action Date: 20040715
 Enf Disposition Status:
 Disposition Status Date:
 Enforcement Lead Agency: State
 Proposed Penalty Amount:
 Final Amount:
 Paid Amount:

Violation Details

Citation: FR - 262.34a2
 Violation Short Description: Generators - Pre-transport
 Violation Type: 262.C
 Violation Determined Date: 20031202
 Scheduled Compliance Date:
 Return to Compliance: Observed
 Actual Return to Compl: 20060922
 Violation Responsible Agency: State

Enforcement Details

Enforcement Type: 310
 Enforcement Type Description: FINAL 3008(A) COMPLIANCE ORDER

Map Key	Number of Records	Direction	Distance (mi/ft)	Elev/Diff (ft)	Site	DB
Enforcement Action Date:		20040715				
Enf Disposition Status:						
Disposition Status Date:						
Enforcement Lead Agency:		State				
Proposed Penalty Amount:						
Final Amount:		32000				
Paid Amount:		32000				
Enforcement Type:		120				
Enforcement Type Description:		WRITTEN INFORMAL				
Enforcement Action Date:		20040715				
Enf Disposition Status:						
Disposition Status Date:						
Enforcement Lead Agency:		State				
Proposed Penalty Amount:						
Final Amount:						
Paid Amount:						
<u>Violation Details</u>						
Citation:		FR - 262.34/265.173a				
Violation Short Description:		Generators - Pre-transport				
Violation Type:		262.C				
Violation Determined Date:		20031202				
Scheduled Compliance Date:						
Return to Compliance:		Observed				
Actual Return to Compl:		20060922				
Violation Responsible Agency:		State				
<u>Enforcement Details</u>						
Enforcement Type:		310				
Enforcement Type Description:		FINAL 3008(A) COMPLIANCE ORDER				
Enforcement Action Date:		20040715				
Enf Disposition Status:						
Disposition Status Date:						
Enforcement Lead Agency:		State				
Proposed Penalty Amount:						
Final Amount:		32000				
Paid Amount:		32000				
Enforcement Type:		120				
Enforcement Type Description:		WRITTEN INFORMAL				
Enforcement Action Date:		20040715				
Enf Disposition Status:						
Disposition Status Date:						
Enforcement Lead Agency:		State				
Proposed Penalty Amount:						
Final Amount:						
Paid Amount:						
<u>Violation Details</u>						
Citation:		FR - 262.34/265.174				
Violation Short Description:		Generators - Pre-transport				
Violation Type:		262.C				
Violation Determined Date:		20031202				
Scheduled Compliance Date:						
Return to Compliance:		Observed				
Actual Return to Compl:		20060922				
Violation Responsible Agency:		State				
<u>Enforcement Details</u>						

Map Key	Number of Records	Direction	Distance (mi/ft)	Elev/Diff (ft)	Site	DB
Enforcement Type:		310				
Enforcement Type Description:		FINAL 3008(A) COMPLIANCE ORDER				
Enforcement Action Date:		20040715				
Enf Disposition Status:						
Disposition Status Date:						
Enforcement Lead Agency:		State				
Proposed Penalty Amount:						
Final Amount:		32000				
Paid Amount:		32000				
Enforcement Type:		120				
Enforcement Type Description:		WRITTEN INFORMAL				
Enforcement Action Date:		20040715				
Enf Disposition Status:						
Disposition Status Date:						
Enforcement Lead Agency:		State				
Proposed Penalty Amount:						
Final Amount:						
Paid Amount:						
<u>Violation Details</u>						
Citation:		FR - 262.34b				
Violation Short Description:		Generators - Pre-transport				
Violation Type:		262.C				
Violation Determined Date:		20031202				
Scheduled Compliance Date:						
Return to Compliance:		Observed				
Actual Return to Compl:		20060922				
Violation Responsible Agency:		State				
<u>Enforcement Details</u>						
Enforcement Type:		120				
Enforcement Type Description:		WRITTEN INFORMAL				
Enforcement Action Date:		20040715				
Enf Disposition Status:						
Disposition Status Date:						
Enforcement Lead Agency:		State				
Proposed Penalty Amount:						
Final Amount:						
Paid Amount:						
Enforcement Type:		310				
Enforcement Type Description:		FINAL 3008(A) COMPLIANCE ORDER				
Enforcement Action Date:		20040715				
Enf Disposition Status:						
Disposition Status Date:						
Enforcement Lead Agency:		State				
Proposed Penalty Amount:						
Final Amount:		32000				
Paid Amount:		32000				
<u>Violation Details</u>						
Citation:		FR - 270A				
Violation Short Description:		TSD - General				
Violation Type:		264.A				
Violation Determined Date:		20031202				
Scheduled Compliance Date:						
Return to Compliance:		Observed				
Actual Return to Compl:		20060922				
Violation Responsible Agency:		State				

Map Key	Number of Records	Direction	Distance (mi/ft)	Elev/Diff (ft)	Site	DB
---------	-------------------	-----------	------------------	----------------	------	----

Enforcement Details

Enforcement Type: 310
Enforcement Type Description: FINAL 3008(A) COMPLIANCE ORDER
Enforcement Action Date: 20040715
Enf Disposition Status:
Disposition Status Date:
Enforcement Lead Agency: State
Proposed Penalty Amount:
Final Amount: 32000
Paid Amount: 32000

Enforcement Type: 120
Enforcement Type Description: WRITTEN INFORMAL
Enforcement Action Date: 20040715
Enf Disposition Status:
Disposition Status Date:
Enforcement Lead Agency: State
Proposed Penalty Amount:
Final Amount:
Paid Amount:

Violation Details

Citation: FR - 279.22c
Violation Short Description: Used Oil - Generators
Violation Type: 279.C
Violation Determined Date: 20021008
Scheduled Compliance Date:
Return to Compliance: Observed
Actual Return to Compl: 20021008
Violation Responsible Agency: State

Enforcement Details

Enforcement Type: 120
Enforcement Type Description: WRITTEN INFORMAL
Enforcement Action Date: 20021008
Enf Disposition Status:
Disposition Status Date:
Enforcement Lead Agency: State
Proposed Penalty Amount:
Final Amount:
Paid Amount:

Violation Details

Citation: FR - 279.22c
Violation Short Description: Used Oil - Generators
Violation Type: 279.C
Violation Determined Date: 20010328
Scheduled Compliance Date:
Return to Compliance: Observed
Actual Return to Compl: 20020604
Violation Responsible Agency: State

Enforcement Details

Enforcement Type: 120
Enforcement Type Description: WRITTEN INFORMAL
Enforcement Action Date: 20010620
Enf Disposition Status:
Disposition Status Date:
Enforcement Lead Agency: State

Map Key	Number of Records	Direction	Distance (mi/ft)	Elev/Diff (ft)	Site	DB
---------	-------------------	-----------	------------------	----------------	------	----

Proposed Penalty Amount:
 Final Amount:
 Paid Amount:

Violation Details

Citation: FR - 262.34/265.31
 Violation Short Description: Generators - Pre-transport
 Violation Type: 262.C
 Violation Determined Date: 19980109
 Scheduled Compliance Date:
 Return to Compliance: Observed
 Actual Return to Compl: 19980316
 Violation Responsible Agency: State

Enforcement Details

Enforcement Type: 120
 Enforcement Type Description: WRITTEN INFORMAL
 Enforcement Action Date: 19980123
 Enf Disposition Status:
 Disposition Status Date:
 Enforcement Lead Agency: State
 Proposed Penalty Amount:
 Final Amount:
 Paid Amount:

Violation Details

Citation:
 Violation Short Description: TSD - General
 Violation Type: 264.A
 Violation Determined Date: 19930311
 Scheduled Compliance Date:
 Return to Compliance: Observed
 Actual Return to Compl: 19941101
 Violation Responsible Agency: State

Enforcement Details

Enforcement Type: 210
 Enforcement Type Description: INITIAL 3008(A) COMPLIANCE
 Enforcement Action Date: 19940810
 Enf Disposition Status:
 Disposition Status Date:
 Enforcement Lead Agency: State
 Proposed Penalty Amount:
 Final Amount:
 Paid Amount:

Enforcement Type: 120
 Enforcement Type Description: WRITTEN INFORMAL
 Enforcement Action Date: 19930817
 Enf Disposition Status:
 Disposition Status Date:
 Enforcement Lead Agency: State
 Proposed Penalty Amount:
 Final Amount:
 Paid Amount:

Violation Details

Citation:

Violation Short Description: TSD - General Facility Standards
Violation Type: 264.B
Violation Determined Date: 19930311
Scheduled Compliance Date:
Return to Compliance: Observed
Actual Return to Compl: 19941101
Violation Responsible Agency: State

Enforcement Details

Enforcement Type: 210
Enforcement Type Description: INITIAL 3008(A) COMPLIANCE
Enforcement Action Date: 19940810
Enf Disposition Status:
Disposition Status Date:
Enforcement Lead Agency: State
Proposed Penalty Amount:
Final Amount:
Paid Amount:

Enforcement Type: 120
Enforcement Type Description: WRITTEN INFORMAL
Enforcement Action Date: 19930817
Enf Disposition Status:
Disposition Status Date:
Enforcement Lead Agency: State
Proposed Penalty Amount:
Final Amount:
Paid Amount:

Violation Details

Citation:
Violation Short Description: TSD - General Facility Standards
Violation Type: 264.B
Violation Determined Date: 19920409
Scheduled Compliance Date:
Return to Compliance: Observed
Actual Return to Compl: 19930628
Violation Responsible Agency: State

Enforcement Details

Enforcement Type: 120
Enforcement Type Description: WRITTEN INFORMAL
Enforcement Action Date: 19920901
Enf Disposition Status:
Disposition Status Date:
Enforcement Lead Agency: State
Proposed Penalty Amount:
Final Amount:
Paid Amount:

Violation Details

Citation:
Violation Short Description: TSD - Container Use and Management
Violation Type: 264.I
Violation Determined Date: 19920409
Scheduled Compliance Date:
Return to Compliance: Observed
Actual Return to Compl: 19930628
Violation Responsible Agency: State

Map Key	Number of Records	Direction	Distance (mi/ft)	Elev/Diff (ft)	Site	DB
----------------	--------------------------	------------------	-------------------------	-----------------------	-------------	-----------

Enforcement Details

Enforcement Type: 120
Enforcement Type Description: WRITTEN INFORMAL
Enforcement Action Date: 19920901
Enf Disposition Status:
Disposition Status Date:
Enforcement Lead Agency: State
Proposed Penalty Amount:
Final Amount:
Paid Amount:

Violation Details

Citation:
Violation Short Description: TSD - General Facility Standards
Violation Type: 264.B
Violation Determined Date: 19920403
Scheduled Compliance Date:
Return to Compliance: Observed
Actual Return to Compl: 19941101
Violation Responsible Agency: State

Enforcement Details

Enforcement Type: 210
Enforcement Type Description: INITIAL 3008(A) COMPLIANCE
Enforcement Action Date: 19940810
Enf Disposition Status:
Disposition Status Date:
Enforcement Lead Agency: State
Proposed Penalty Amount:
Final Amount:
Paid Amount:

Violation Details

Citation:
Violation Short Description: TSD - Container Use and Management
Violation Type: 264.I
Violation Determined Date: 19920403
Scheduled Compliance Date:
Return to Compliance: Observed
Actual Return to Compl: 19941101
Violation Responsible Agency: State

Enforcement Details

Enforcement Type: 210
Enforcement Type Description: INITIAL 3008(A) COMPLIANCE
Enforcement Action Date: 19940810
Enf Disposition Status:
Disposition Status Date:
Enforcement Lead Agency: State
Proposed Penalty Amount:
Final Amount:
Paid Amount:

Enforcement Type: 120
Enforcement Type Description: WRITTEN INFORMAL
Enforcement Action Date: 19930817
Enf Disposition Status:
Disposition Status Date:

Enforcement Lead Agency: State
Proposed Penalty Amount:
Final Amount:
Paid Amount:

Violation Details

Citation:
Violation Short Description: Generators - Manifest
Violation Type: 262.B
Violation Determined Date: 19920113
Scheduled Compliance Date:
Return to Compliance: Observed
Actual Return to Compl: 19921026
Violation Responsible Agency: State

Enforcement Details

Enforcement Type: 120
Enforcement Type Description: WRITTEN INFORMAL
Enforcement Action Date: 19920403
Enf Disposition Status:
Disposition Status Date:
Enforcement Lead Agency: State
Proposed Penalty Amount:
Final Amount:
Paid Amount:

Violation Details

Citation:
Violation Short Description: TSD - General
Violation Type: 264.A
Violation Determined Date: 19920113
Scheduled Compliance Date:
Return to Compliance: Observed
Actual Return to Compl: 19921026
Violation Responsible Agency: State

Enforcement Details

Enforcement Type: 120
Enforcement Type Description: WRITTEN INFORMAL
Enforcement Action Date: 19920403
Enf Disposition Status:
Disposition Status Date:
Enforcement Lead Agency: State
Proposed Penalty Amount:
Final Amount:
Paid Amount:

Violation Details

Citation:
Violation Short Description: TSD - Container Use and Management
Violation Type: 264.I
Violation Determined Date: 19920113
Scheduled Compliance Date:
Return to Compliance: Observed
Actual Return to Compl: 19921026
Violation Responsible Agency: State

Map Key	Number of Records	Direction	Distance (mi/ft)	Elev/Diff (ft)	Site	DB
---------	-------------------	-----------	------------------	----------------	------	----

Enforcement Details

Enforcement Type: 120
Enforcement Type Description: WRITTEN INFORMAL
Enforcement Action Date: 19920403
Enf Disposition Status:
Disposition Status Date:
Enforcement Lead Agency: State
Proposed Penalty Amount:
Final Amount:
Paid Amount:

Violation Details

Citation:
Violation Short Description: TSD - General
Violation Type: 264.A
Violation Determined Date: 19910819
Scheduled Compliance Date:
Return to Compliance: Observed
Actual Return to Compl: 19911029
Violation Responsible Agency: State

Enforcement Details

Enforcement Type: 120
Enforcement Type Description: WRITTEN INFORMAL
Enforcement Action Date: 19911029
Enf Disposition Status:
Disposition Status Date:
Enforcement Lead Agency: State
Proposed Penalty Amount:
Final Amount:
Paid Amount:

Violation Details

Citation:
Violation Short Description: TSD - General
Violation Type: 264.A
Violation Determined Date: 19900810
Scheduled Compliance Date:
Return to Compliance: Observed
Actual Return to Compl: 19911024
Violation Responsible Agency: State

Enforcement Details

Enforcement Type: 120
Enforcement Type Description: WRITTEN INFORMAL
Enforcement Action Date: 19910204
Enf Disposition Status:
Disposition Status Date:
Enforcement Lead Agency: State
Proposed Penalty Amount:
Final Amount:
Paid Amount:

Violation Details

Citation:
Violation Short Description: LDR - General
Violation Type: 268.A

Violation Determined Date: 19900810
Scheduled Compliance Date:
Return to Compliance: Observed
Actual Return to Compl: 19910719
Violation Responsible Agency: State

Violation Details

Citation:
Violation Short Description: LDR - General
Violation Type: 268.A
Violation Determined Date: 19890516
Scheduled Compliance Date: 19900301
Return to Compliance: Observed
Actual Return to Compl: 19900319
Violation Responsible Agency: EPA

Enforcement Details

Enforcement Type: 120
Enforcement Type Description: WRITTEN INFORMAL
Enforcement Action Date: 19900129
Enf Disposition Status:
Disposition Status Date:
Enforcement Lead Agency: EPA
Proposed Penalty Amount:
Final Amount:
Paid Amount:

Evaluation Details

Evaluation Start Date: 20100122
Evaluation Type Description: FOCUSED COMPLIANCE INSPECTION
Violation Short Description:
Return to Compliance Date:
Evaluation Agency: State

Evaluation Start Date: 20091112
Evaluation Type Description: FOCUSED COMPLIANCE INSPECTION
Violation Short Description:
Return to Compliance Date:
Evaluation Agency: State

Evaluation Start Date: 20091019
Evaluation Type Description: FOCUSED COMPLIANCE INSPECTION
Violation Short Description:
Return to Compliance Date:
Evaluation Agency: State

Evaluation Start Date: 20091007
Evaluation Type Description: FOCUSED COMPLIANCE INSPECTION
Violation Short Description:
Return to Compliance Date:
Evaluation Agency: State

Evaluation Start Date: 20090922
Evaluation Type Description: FOCUSED COMPLIANCE INSPECTION
Violation Short Description:
Return to Compliance Date:
Evaluation Agency: State

Evaluation Start Date: 20090902
Evaluation Type Description: FOCUSED COMPLIANCE INSPECTION
Violation Short Description:
Return to Compliance Date:

Map Key	Number of Records	Direction	Distance (mi/ft)	Elev/Diff (ft)	Site	DB
Evaluation Agency:		State				
Evaluation Start Date:		20090828				
Evaluation Type Description:		COMPLIANCE EVALUATION INSPECTION ON-SITE				
Violation Short Description:						
Return to Compliance Date:						
Evaluation Agency:		State				
Evaluation Start Date:		20090813				
Evaluation Type Description:		COMPLIANCE EVALUATION INSPECTION ON-SITE				
Violation Short Description:						
Return to Compliance Date:						
Evaluation Agency:		State				
Evaluation Start Date:		20090731				
Evaluation Type Description:		FOCUSED COMPLIANCE INSPECTION				
Violation Short Description:		Generators - Pre-transport				
Return to Compliance Date:		20090731				
Evaluation Agency:		State				
Evaluation Start Date:		20090708				
Evaluation Type Description:		FOCUSED COMPLIANCE INSPECTION				
Violation Short Description:		Generators - Pre-transport				
Return to Compliance Date:		20100603				
Evaluation Agency:		State				
Evaluation Start Date:		20090630				
Evaluation Type Description:		FOCUSED COMPLIANCE INSPECTION				
Violation Short Description:						
Return to Compliance Date:						
Evaluation Agency:		State				
Evaluation Start Date:		20090609				
Evaluation Type Description:		FOCUSED COMPLIANCE INSPECTION				
Violation Short Description:						
Return to Compliance Date:						
Evaluation Agency:		State				
Evaluation Start Date:		20090528				
Evaluation Type Description:		FOCUSED COMPLIANCE INSPECTION				
Violation Short Description:						
Return to Compliance Date:						
Evaluation Agency:		State				
Evaluation Start Date:		20090513				
Evaluation Type Description:		FOCUSED COMPLIANCE INSPECTION				
Violation Short Description:						
Return to Compliance Date:						
Evaluation Agency:		State				
Evaluation Start Date:		20090430				
Evaluation Type Description:		FOLLOW-UP INSPECTION				
Violation Short Description:		Generators - Pre-transport				
Return to Compliance Date:		20090411				
Evaluation Agency:		State				
Evaluation Start Date:		20090430				
Evaluation Type Description:		FOCUSED COMPLIANCE INSPECTION				
Violation Short Description:						
Return to Compliance Date:						
Evaluation Agency:		State				
Evaluation Start Date:		20090408				
Evaluation Type Description:		FOCUSED COMPLIANCE INSPECTION				
Violation Short Description:						
Return to Compliance Date:						
Evaluation Agency:		State				
Evaluation Start Date:		20090324				

Map Key	Number of Records	Direction	Distance (mi/ft)	Elev/Diff (ft)	Site	DB
<i>Evaluation Type Description:</i>					COMPLIANCE ASSISTANCE VISIT	
<i>Violation Short Description:</i>						
<i>Return to Compliance Date:</i>						
<i>Evaluation Agency:</i>		State				
<i>Evaluation Start Date:</i>		20090311				
<i>Evaluation Type Description:</i>					FOCUSED COMPLIANCE INSPECTION	
<i>Violation Short Description:</i>					Generators - Pre-transport	
<i>Return to Compliance Date:</i>		20090411				
<i>Evaluation Agency:</i>		State				
<i>Evaluation Start Date:</i>		20090311				
<i>Evaluation Type Description:</i>					FOLLOW-UP INSPECTION	
<i>Violation Short Description:</i>					Generators - Pre-transport	
<i>Return to Compliance Date:</i>		20090311				
<i>Evaluation Agency:</i>		State				
<i>Evaluation Start Date:</i>		20090224				
<i>Evaluation Type Description:</i>					FOCUSED COMPLIANCE INSPECTION	
<i>Violation Short Description:</i>					Generators - Pre-transport	
<i>Return to Compliance Date:</i>		20090311				
<i>Evaluation Agency:</i>		State				
<i>Evaluation Start Date:</i>		20090204				
<i>Evaluation Type Description:</i>					FOCUSED COMPLIANCE INSPECTION	
<i>Violation Short Description:</i>					Generators - Pre-transport	
<i>Return to Compliance Date:</i>		20090311				
<i>Evaluation Agency:</i>		State				
<i>Evaluation Start Date:</i>		20090113				
<i>Evaluation Type Description:</i>					FOCUSED COMPLIANCE INSPECTION	
<i>Violation Short Description:</i>					Generators - Pre-transport	
<i>Return to Compliance Date:</i>		20090113				
<i>Evaluation Agency:</i>		State				
<i>Evaluation Start Date:</i>		20090113				
<i>Evaluation Type Description:</i>					FOCUSED COMPLIANCE INSPECTION	
<i>Violation Short Description:</i>					TSD IS-Tank System Standards	
<i>Return to Compliance Date:</i>		20090113				
<i>Evaluation Agency:</i>		State				
<i>Evaluation Start Date:</i>		20081223				
<i>Evaluation Type Description:</i>					FOCUSED COMPLIANCE INSPECTION	
<i>Violation Short Description:</i>						
<i>Return to Compliance Date:</i>						
<i>Evaluation Agency:</i>		State				
<i>Evaluation Start Date:</i>		20081208				
<i>Evaluation Type Description:</i>					FOCUSED COMPLIANCE INSPECTION	
<i>Violation Short Description:</i>						
<i>Return to Compliance Date:</i>						
<i>Evaluation Agency:</i>		State				
<i>Evaluation Start Date:</i>		20081106				
<i>Evaluation Type Description:</i>					FOCUSED COMPLIANCE INSPECTION	
<i>Violation Short Description:</i>						
<i>Return to Compliance Date:</i>						
<i>Evaluation Agency:</i>		State				
<i>Evaluation Start Date:</i>		20081021				
<i>Evaluation Type Description:</i>					FOCUSED COMPLIANCE INSPECTION	
<i>Violation Short Description:</i>						
<i>Return to Compliance Date:</i>						
<i>Evaluation Agency:</i>		State				
<i>Evaluation Start Date:</i>		20081015				
<i>Evaluation Type Description:</i>					FOCUSED COMPLIANCE INSPECTION	
<i>Violation Short Description:</i>						
<i>Return to Compliance Date:</i>						

Map Key	Number of Records	Direction	Distance (mi/ft)	Elev/Diff (ft)	Site	DB
<i>Evaluation Agency:</i>		State				
<i>Evaluation Start Date:</i>		20080919				
<i>Evaluation Type Description:</i>		FOCUSED COMPLIANCE INSPECTION				
<i>Violation Short Description:</i>						
<i>Return to Compliance Date:</i>						
<i>Evaluation Agency:</i>		State				
<i>Evaluation Start Date:</i>		20080910				
<i>Evaluation Type Description:</i>		FOCUSED COMPLIANCE INSPECTION				
<i>Violation Short Description:</i>						
<i>Return to Compliance Date:</i>						
<i>Evaluation Agency:</i>		State				
<i>Evaluation Start Date:</i>		20080827				
<i>Evaluation Type Description:</i>		FOCUSED COMPLIANCE INSPECTION				
<i>Violation Short Description:</i>						
<i>Return to Compliance Date:</i>						
<i>Evaluation Agency:</i>		State				
<i>Evaluation Start Date:</i>		20080806				
<i>Evaluation Type Description:</i>		FOCUSED COMPLIANCE INSPECTION				
<i>Violation Short Description:</i>						
<i>Return to Compliance Date:</i>						
<i>Evaluation Agency:</i>		State				
<i>Evaluation Start Date:</i>		20080722				
<i>Evaluation Type Description:</i>		FOCUSED COMPLIANCE INSPECTION				
<i>Violation Short Description:</i>						
<i>Return to Compliance Date:</i>						
<i>Evaluation Agency:</i>		State				
<i>Evaluation Start Date:</i>		20080709				
<i>Evaluation Type Description:</i>		FOCUSED COMPLIANCE INSPECTION				
<i>Violation Short Description:</i>						
<i>Return to Compliance Date:</i>						
<i>Evaluation Agency:</i>		State				
<i>Evaluation Start Date:</i>		20080612				
<i>Evaluation Type Description:</i>		FOCUSED COMPLIANCE INSPECTION				
<i>Violation Short Description:</i>						
<i>Return to Compliance Date:</i>						
<i>Evaluation Agency:</i>		State				
<i>Evaluation Start Date:</i>		20080523				
<i>Evaluation Type Description:</i>		FOCUSED COMPLIANCE INSPECTION				
<i>Violation Short Description:</i>						
<i>Return to Compliance Date:</i>						
<i>Evaluation Agency:</i>		State				
<i>Evaluation Start Date:</i>		20080520				
<i>Evaluation Type Description:</i>		COMPLIANCE EVALUATION INSPECTION ON-SITE				
<i>Violation Short Description:</i>						
<i>Return to Compliance Date:</i>						
<i>Evaluation Agency:</i>		State				
<i>Evaluation Start Date:</i>		20080428				
<i>Evaluation Type Description:</i>		FOCUSED COMPLIANCE INSPECTION				
<i>Violation Short Description:</i>						
<i>Return to Compliance Date:</i>						
<i>Evaluation Agency:</i>		State				
<i>Evaluation Start Date:</i>		20080416				
<i>Evaluation Type Description:</i>		FOCUSED COMPLIANCE INSPECTION				
<i>Violation Short Description:</i>		Generators - Pre-transport				
<i>Return to Compliance Date:</i>		20080416				
<i>Evaluation Agency:</i>		State				
<i>Evaluation Start Date:</i>		20080324				

Map Key	Number of Records	Direction	Distance (mi/ft)	Elev/Diff (ft)	Site	DB
<i>Evaluation Type Description:</i>						
<i>Violation Short Description:</i>						
<i>Return to Compliance Date:</i>						
<i>Evaluation Agency:</i>		State				
<i>Evaluation Start Date:</i>		20080311				
<i>Evaluation Type Description:</i>					FOCUSED COMPLIANCE INSPECTION	
<i>Violation Short Description:</i>						
<i>Return to Compliance Date:</i>						
<i>Evaluation Agency:</i>		State				
<i>Evaluation Start Date:</i>		20080225				
<i>Evaluation Type Description:</i>					FOCUSED COMPLIANCE INSPECTION	
<i>Violation Short Description:</i>						
<i>Return to Compliance Date:</i>						
<i>Evaluation Agency:</i>		State				
<i>Evaluation Start Date:</i>		20080213				
<i>Evaluation Type Description:</i>					FOCUSED COMPLIANCE INSPECTION	
<i>Violation Short Description:</i>						
<i>Return to Compliance Date:</i>						
<i>Evaluation Agency:</i>		State				
<i>Evaluation Start Date:</i>		20080125				
<i>Evaluation Type Description:</i>					FOCUSED COMPLIANCE INSPECTION	
<i>Violation Short Description:</i>						
<i>Return to Compliance Date:</i>						
<i>Evaluation Agency:</i>		State				
<i>Evaluation Start Date:</i>		20080116				
<i>Evaluation Type Description:</i>					FOCUSED COMPLIANCE INSPECTION	
<i>Violation Short Description:</i>						
<i>Return to Compliance Date:</i>						
<i>Evaluation Agency:</i>		State				
<i>Evaluation Start Date:</i>		20071228				
<i>Evaluation Type Description:</i>					FOCUSED COMPLIANCE INSPECTION	
<i>Violation Short Description:</i>						
<i>Return to Compliance Date:</i>						
<i>Evaluation Agency:</i>		State				
<i>Evaluation Start Date:</i>		20071213				
<i>Evaluation Type Description:</i>					FOLLOW-UP INSPECTION	
<i>Violation Short Description:</i>					TSD - Container Use and Management	
<i>Return to Compliance Date:</i>		20071213				
<i>Evaluation Agency:</i>		State				
<i>Evaluation Start Date:</i>		20071213				
<i>Evaluation Type Description:</i>					FOCUSED COMPLIANCE INSPECTION	
<i>Violation Short Description:</i>						
<i>Return to Compliance Date:</i>						
<i>Evaluation Agency:</i>		State				
<i>Evaluation Start Date:</i>		20071127				
<i>Evaluation Type Description:</i>					FOCUSED COMPLIANCE INSPECTION	
<i>Violation Short Description:</i>						
<i>Return to Compliance Date:</i>						
<i>Evaluation Agency:</i>		State				
<i>Evaluation Start Date:</i>		20071107				
<i>Evaluation Type Description:</i>					FOCUSED COMPLIANCE INSPECTION	
<i>Violation Short Description:</i>					TSD - Container Use and Management	
<i>Return to Compliance Date:</i>		20071213				
<i>Evaluation Agency:</i>		State				
<i>Evaluation Start Date:</i>		20071029				
<i>Evaluation Type Description:</i>					FOCUSED COMPLIANCE INSPECTION	
<i>Violation Short Description:</i>						
<i>Return to Compliance Date:</i>						

Map Key	Number of Records	Direction	Distance (mi/ft)	Elev/Diff (ft)	Site	DB
Evaluation Agency:		State				
Evaluation Start Date:		20071017				
Evaluation Type Description:		FOCUSED COMPLIANCE INSPECTION				
Violation Short Description:						
Return to Compliance Date:						
Evaluation Agency:		State				
Evaluation Start Date:		20070924				
Evaluation Type Description:		FOCUSED COMPLIANCE INSPECTION				
Violation Short Description:						
Return to Compliance Date:						
Evaluation Agency:		State				
Evaluation Start Date:		20070912				
Evaluation Type Description:		FOCUSED COMPLIANCE INSPECTION				
Violation Short Description:						
Return to Compliance Date:						
Evaluation Agency:		State				
Evaluation Start Date:		20070822				
Evaluation Type Description:		FOCUSED COMPLIANCE INSPECTION				
Violation Short Description:						
Return to Compliance Date:						
Evaluation Agency:		State				
Evaluation Start Date:		20070813				
Evaluation Type Description:		FOCUSED COMPLIANCE INSPECTION				
Violation Short Description:		TSD - Preparedness and Prevention				
Return to Compliance Date:		20070925				
Evaluation Agency:		State				
Evaluation Start Date:		20070808				
Evaluation Type Description:		FOCUSED COMPLIANCE INSPECTION				
Violation Short Description:						
Return to Compliance Date:						
Evaluation Agency:		State				
Evaluation Start Date:		20070725				
Evaluation Type Description:		FOCUSED COMPLIANCE INSPECTION				
Violation Short Description:						
Return to Compliance Date:						
Evaluation Agency:		State				
Evaluation Start Date:		20070725				
Evaluation Type Description:		FOLLOW-UP INSPECTION				
Violation Short Description:		LDR - Storage Prohibitions				
Return to Compliance Date:		20070725				
Evaluation Agency:		State				
Evaluation Start Date:		20070718				
Evaluation Type Description:		FOCUSED COMPLIANCE INSPECTION				
Violation Short Description:						
Return to Compliance Date:						
Evaluation Agency:		State				
Evaluation Start Date:		20070626				
Evaluation Type Description:		FOCUSED COMPLIANCE INSPECTION				
Violation Short Description:		Generators - Pre-transport				
Return to Compliance Date:		20070626				
Evaluation Agency:		State				
Evaluation Start Date:		20070625				
Evaluation Type Description:		FOLLOW-UP INSPECTION				
Violation Short Description:		TSD - General Facility Standards				
Return to Compliance Date:		20070625				
Evaluation Agency:		State				
Evaluation Start Date:		20070625				

Map Key	Number of Records	Direction	Distance (mi/ft)	Elev/Diff (ft)	Site	DB
<i>Evaluation Type Description:</i>						
<i>Violation Short Description:</i>						
<i>Return to Compliance Date:</i>						
<i>Evaluation Agency:</i>						
<i>Evaluation Start Date:</i>						
<i>Evaluation Type Description:</i>						
<i>Violation Short Description:</i>						
<i>Return to Compliance Date:</i>						
<i>Evaluation Agency:</i>						
<i>Evaluation Start Date:</i>						
<i>Evaluation Type Description:</i>						
<i>Violation Short Description:</i>						
<i>Return to Compliance Date:</i>						
<i>Evaluation Agency:</i>						
<i>Evaluation Start Date:</i>						
<i>Evaluation Type Description:</i>						
<i>Violation Short Description:</i>						
<i>Return to Compliance Date:</i>						
<i>Evaluation Agency:</i>						
<i>Evaluation Start Date:</i>						
<i>Evaluation Type Description:</i>						
<i>Violation Short Description:</i>						
<i>Return to Compliance Date:</i>						
<i>Evaluation Agency:</i>						
<i>Evaluation Start Date:</i>						
<i>Evaluation Type Description:</i>						
<i>Violation Short Description:</i>						
<i>Return to Compliance Date:</i>						
<i>Evaluation Agency:</i>						
<i>Evaluation Start Date:</i>						
<i>Evaluation Type Description:</i>						
<i>Violation Short Description:</i>						
<i>Return to Compliance Date:</i>						
<i>Evaluation Agency:</i>						
<i>Evaluation Start Date:</i>						
<i>Evaluation Type Description:</i>						
<i>Violation Short Description:</i>						
<i>Return to Compliance Date:</i>						
<i>Evaluation Agency:</i>						
<i>Evaluation Start Date:</i>						
<i>Evaluation Type Description:</i>						
<i>Violation Short Description:</i>						
<i>Return to Compliance Date:</i>						
<i>Evaluation Agency:</i>						

Map Key	Number of Records	Direction	Distance (mi/ft)	Elev/Diff (ft)	Site	DB
Evaluation Agency:		State				
Evaluation Start Date:		20070227				
Evaluation Type Description:		FOCUSED COMPLIANCE INSPECTION				
Violation Short Description:						
Return to Compliance Date:						
Evaluation Agency:		State				
Evaluation Start Date:		20070219				
Evaluation Type Description:		FOCUSED COMPLIANCE INSPECTION				
Violation Short Description:		Generators - Pre-transport				
Return to Compliance Date:		20070301				
Evaluation Agency:		State				
Evaluation Start Date:		20070219				
Evaluation Type Description:		FOLLOW-UP INSPECTION				
Violation Short Description:		TSD - General Facility Standards				
Return to Compliance Date:		20070219				
Evaluation Agency:		State				
Evaluation Start Date:		20070130				
Evaluation Type Description:		FOCUSED COMPLIANCE INSPECTION				
Violation Short Description:						
Return to Compliance Date:						
Evaluation Agency:		State				
Evaluation Start Date:		20070119				
Evaluation Type Description:		COMPLIANCE EVALUATION INSPECTION ON-SITE				
Violation Short Description:						
Return to Compliance Date:						
Evaluation Agency:		State				
Evaluation Start Date:		20061219				
Evaluation Type Description:		COMPLIANCE EVALUATION INSPECTION ON-SITE				
Violation Short Description:						
Return to Compliance Date:						
Evaluation Agency:		State				
Evaluation Start Date:		20061214				
Evaluation Type Description:		COMPLIANCE EVALUATION INSPECTION ON-SITE				
Violation Short Description:		TSD - General Facility Standards				
Return to Compliance Date:		20070219				
Evaluation Agency:		State				
Evaluation Start Date:		20061129				
Evaluation Type Description:		COMPLIANCE EVALUATION INSPECTION ON-SITE				
Violation Short Description:						
Return to Compliance Date:						
Evaluation Agency:		State				
Evaluation Start Date:		20061113				
Evaluation Type Description:		COMPLIANCE EVALUATION INSPECTION ON-SITE				
Violation Short Description:						
Return to Compliance Date:						
Evaluation Agency:		State				
Evaluation Start Date:		20061102				
Evaluation Type Description:		COMPLIANCE EVALUATION INSPECTION ON-SITE				
Violation Short Description:						
Return to Compliance Date:						
Evaluation Agency:		State				
Evaluation Start Date:		20061031				
Evaluation Type Description:		COMPLIANCE EVALUATION INSPECTION ON-SITE				
Violation Short Description:						
Return to Compliance Date:						
Evaluation Agency:		State				
Evaluation Start Date:		20061011				

Map Key	Number of Records	Direction	Distance (mi/ft)	Elev/Diff (ft)	Site	DB
Evaluation Type Description:			FOLLOW-UP INSPECTION			
Violation Short Description:			Generators - Pre-transport			
Return to Compliance Date:			20061011			
Evaluation Agency:			State			
Evaluation Start Date:			20061011			
Evaluation Type Description:			COMPLIANCE EVALUATION INSPECTION ON-SITE			
Violation Short Description:						
Return to Compliance Date:						
Evaluation Agency:			State			
Evaluation Start Date:			20060926			
Evaluation Type Description:			COMPLIANCE EVALUATION INSPECTION ON-SITE			
Violation Short Description:						
Return to Compliance Date:						
Evaluation Agency:			State			
Evaluation Start Date:			20060906			
Evaluation Type Description:			COMPLIANCE EVALUATION INSPECTION ON-SITE			
Violation Short Description:						
Return to Compliance Date:						
Evaluation Agency:			State			
Evaluation Start Date:			20060822			
Evaluation Type Description:			COMPLIANCE EVALUATION INSPECTION ON-SITE			
Violation Short Description:						
Return to Compliance Date:						
Evaluation Agency:			State			
Evaluation Start Date:			20060807			
Evaluation Type Description:			COMPLIANCE EVALUATION INSPECTION ON-SITE			
Violation Short Description:						
Return to Compliance Date:						
Evaluation Agency:			State			
Evaluation Start Date:			20060725			
Evaluation Type Description:			COMPLIANCE EVALUATION INSPECTION ON-SITE			
Violation Short Description:			TSD - Contingency Plan and Emergency Procedures			
Return to Compliance Date:			20060726			
Evaluation Agency:			State			
Evaluation Start Date:			20060720			
Evaluation Type Description:			COMPLIANCE EVALUATION INSPECTION ON-SITE			
Violation Short Description:			Generators - Pre-transport			
Return to Compliance Date:			20061011			
Evaluation Agency:			State			
Evaluation Start Date:			20060606			
Evaluation Type Description:			COMPLIANCE EVALUATION INSPECTION ON-SITE			
Violation Short Description:			Generators - Pre-transport			
Return to Compliance Date:			20060807			
Evaluation Agency:			State			
Evaluation Start Date:			20060606			
Evaluation Type Description:			COMPLIANCE EVALUATION INSPECTION ON-SITE			
Violation Short Description:			TSD - Manifest/Records/Reporting			
Return to Compliance Date:			20060807			
Evaluation Agency:			State			
Evaluation Start Date:			20060606			
Evaluation Type Description:			COMPLIANCE EVALUATION INSPECTION ON-SITE			
Violation Short Description:			TSD IS-Tank System Standards			
Return to Compliance Date:			20060807			
Evaluation Agency:			State			
Evaluation Start Date:			20060523			
Evaluation Type Description:			COMPLIANCE SCHEDULE EVALUATION			
Violation Short Description:			Generators - Pre-transport			
Return to Compliance Date:			20060605			

Map Key	Number of Records	Direction	Distance (mi/ft)	Elev/Diff (ft)	Site	DB
Evaluation Agency:		State				
Evaluation Start Date:		20060523				
Evaluation Type Description:		COMPLIANCE SCHEDULE EVALUATION				
Violation Short Description:		TSD - Contingency Plan and Emergency Procedures				
Return to Compliance Date:		20060605				
Evaluation Agency:		State				
Evaluation Start Date:		20060523				
Evaluation Type Description:		COMPLIANCE SCHEDULE EVALUATION				
Violation Short Description:		State Statute or Regulation				
Return to Compliance Date:		20060605				
Evaluation Agency:		State				
Evaluation Start Date:		20060523				
Evaluation Type Description:		COMPLIANCE SCHEDULE EVALUATION				
Violation Short Description:		Generators - Manifest				
Return to Compliance Date:		20060605				
Evaluation Agency:		State				
Evaluation Start Date:		20060523				
Evaluation Type Description:		COMPLIANCE SCHEDULE EVALUATION				
Violation Short Description:		TSD - Preparedness and Prevention				
Return to Compliance Date:		20060605				
Evaluation Agency:		State				
Evaluation Start Date:		20060126				
Evaluation Type Description:		COMPLIANCE EVALUATION INSPECTION ON-SITE				
Violation Short Description:		TSD - Tank System Standards				
Return to Compliance Date:		20060606				
Evaluation Agency:		State				
Evaluation Start Date:		20060120				
Evaluation Type Description:		NOT A SIGNIFICANT NON-COMPLIER				
Violation Short Description:						
Return to Compliance Date:						
Evaluation Agency:		State				
Evaluation Start Date:		20060119				
Evaluation Type Description:		SIGNIFICANT NON-COMPLIER				
Violation Short Description:		Generators - Pre-transport				
Return to Compliance Date:		20061205				
Evaluation Agency:		State				
Evaluation Start Date:		20060119				
Evaluation Type Description:		SIGNIFICANT NON-COMPLIER				
Violation Short Description:		TSD - Tank System Standards				
Return to Compliance Date:		20061205				
Evaluation Agency:		State				
Evaluation Start Date:		20060111				
Evaluation Type Description:		NON-FINANCIAL RECORD REVIEW				
Violation Short Description:						
Return to Compliance Date:						
Evaluation Agency:		State				
Evaluation Start Date:		20051129				
Evaluation Type Description:		COMPLIANCE EVALUATION INSPECTION ON-SITE				
Violation Short Description:						
Return to Compliance Date:						
Evaluation Agency:		State				
Evaluation Start Date:		20051116				
Evaluation Type Description:		COMPLIANCE EVALUATION INSPECTION ON-SITE				
Violation Short Description:		TSD - Tank System Standards				
Return to Compliance Date:		20061205				
Evaluation Agency:		State				
Evaluation Start Date:		20051116				

Map Key	Number of Records	Direction	Distance (mi/ft)	Elev/Diff (ft)	Site	DB
Evaluation Type Description:					COMPLIANCE EVALUATION INSPECTION ON-SITE	
Violation Short Description:					Generators - Pre-transport	
Return to Compliance Date:					20061205	
Evaluation Agency:					State	
Evaluation Start Date:					20051018	
Evaluation Type Description:					COMPLIANCE EVALUATION INSPECTION ON-SITE	
Violation Short Description:						
Return to Compliance Date:						
Evaluation Agency:					State	
Evaluation Start Date:					20050922	
Evaluation Type Description:					FOCUSED COMPLIANCE INSPECTION	
Violation Short Description:						
Return to Compliance Date:						
Evaluation Agency:					State	
Evaluation Start Date:					20050719	
Evaluation Type Description:					COMPLIANCE EVALUATION INSPECTION ON-SITE	
Violation Short Description:						
Return to Compliance Date:						
Evaluation Agency:					State	
Evaluation Start Date:					20050627	
Evaluation Type Description:					FACILITY SELF DISCLOSURE	
Violation Short Description:					TSD - General Facility Standards	
Return to Compliance Date:					20060118	
Evaluation Agency:					State	
Evaluation Start Date:					20050627	
Evaluation Type Description:					FACILITY SELF DISCLOSURE	
Violation Short Description:					Generators - General	
Return to Compliance Date:					20060118	
Evaluation Agency:					State	
Evaluation Start Date:					20050622	
Evaluation Type Description:					FOCUSED COMPLIANCE INSPECTION	
Violation Short Description:						
Return to Compliance Date:						
Evaluation Agency:					State	
Evaluation Start Date:					20050616	
Evaluation Type Description:					COMPLIANCE EVALUATION INSPECTION ON-SITE	
Violation Short Description:					Generators - Pre-transport	
Return to Compliance Date:					20090205	
Evaluation Agency:					State	
Evaluation Start Date:					20050616	
Evaluation Type Description:					COMPLIANCE EVALUATION INSPECTION ON-SITE	
Violation Short Description:					Generators - General	
Return to Compliance Date:					20090205	
Evaluation Agency:					State	
Evaluation Start Date:					20050608	
Evaluation Type Description:					COMPLIANCE EVALUATION INSPECTION ON-SITE	
Violation Short Description:						
Return to Compliance Date:						
Evaluation Agency:					State	
Evaluation Start Date:					20050602	
Evaluation Type Description:					COMPLIANCE EVALUATION INSPECTION ON-SITE	
Violation Short Description:						
Return to Compliance Date:						
Evaluation Agency:					State	
Evaluation Start Date:					20050531	
Evaluation Type Description:					FOCUSED COMPLIANCE INSPECTION	
Violation Short Description:						
Return to Compliance Date:						

Map Key	Number of Records	Direction	Distance (mi/ft)	Elev/Diff (ft)	Site	DB
Evaluation Agency:		State				
Evaluation Start Date:		20050524				
Evaluation Type Description:		NOT A SIGNIFICANT NON-COMPLIER				
Violation Short Description:		Generators - General				
Return to Compliance Date:		20061219				
Evaluation Agency:		State				
Evaluation Start Date:		20050524				
Evaluation Type Description:		NOT A SIGNIFICANT NON-COMPLIER				
Violation Short Description:		Generators - Pre-transport				
Return to Compliance Date:		20061219				
Evaluation Agency:		State				
Evaluation Start Date:		20050520				
Evaluation Type Description:		FOCUSED COMPLIANCE INSPECTION				
Violation Short Description:						
Return to Compliance Date:						
Evaluation Agency:		State				
Evaluation Start Date:		20050512				
Evaluation Type Description:		FOCUSED COMPLIANCE INSPECTION				
Violation Short Description:						
Return to Compliance Date:						
Evaluation Agency:		State				
Evaluation Start Date:		20050510				
Evaluation Type Description:		COMPLIANCE EVALUATION INSPECTION ON-SITE				
Violation Short Description:						
Return to Compliance Date:						
Evaluation Agency:		State				
Evaluation Start Date:		20050509				
Evaluation Type Description:		COMPLIANCE EVALUATION INSPECTION ON-SITE				
Violation Short Description:		TSD - Tank System Standards				
Return to Compliance Date:		20050510				
Evaluation Agency:		State				
Evaluation Start Date:		20050506				
Evaluation Type Description:		COMPLIANCE EVALUATION INSPECTION ON-SITE				
Violation Short Description:						
Return to Compliance Date:						
Evaluation Agency:		State				
Evaluation Start Date:		20050505				
Evaluation Type Description:		COMPLIANCE EVALUATION INSPECTION ON-SITE				
Violation Short Description:						
Return to Compliance Date:						
Evaluation Agency:		State				
Evaluation Start Date:		20050503				
Evaluation Type Description:		COMPLIANCE EVALUATION INSPECTION ON-SITE				
Violation Short Description:						
Return to Compliance Date:						
Evaluation Agency:		State				
Evaluation Start Date:		20050502				
Evaluation Type Description:		COMPLIANCE EVALUATION INSPECTION ON-SITE				
Violation Short Description:						
Return to Compliance Date:						
Evaluation Agency:		State				
Evaluation Start Date:		20050420				
Evaluation Type Description:		FOCUSED COMPLIANCE INSPECTION				
Violation Short Description:						
Return to Compliance Date:						
Evaluation Agency:		State				
Evaluation Start Date:		20050330				

Map Key	Number of Records	Direction	Distance (mi/ft)	Elev/Diff (ft)	Site	DB
<i>Evaluation Type Description:</i>					COMPLIANCE EVALUATION INSPECTION ON-SITE	
<i>Violation Short Description:</i>						
<i>Return to Compliance Date:</i>						
<i>Evaluation Agency:</i>		State				
<i>Evaluation Start Date:</i>		20050308				
<i>Evaluation Type Description:</i>					COMPLIANCE EVALUATION INSPECTION ON-SITE	
<i>Violation Short Description:</i>						
<i>Return to Compliance Date:</i>						
<i>Evaluation Agency:</i>		State				
<i>Evaluation Start Date:</i>		20050131				
<i>Evaluation Type Description:</i>					SIGNIFICANT NON-COMPLIER	
<i>Violation Short Description:</i>					Generators - General	
<i>Return to Compliance Date:</i>		20061219				
<i>Evaluation Agency:</i>		State				
<i>Evaluation Start Date:</i>		20050131				
<i>Evaluation Type Description:</i>					SIGNIFICANT NON-COMPLIER	
<i>Violation Short Description:</i>					Generators - Pre-transport	
<i>Return to Compliance Date:</i>		20061219				
<i>Evaluation Agency:</i>		State				
<i>Evaluation Start Date:</i>		20041209				
<i>Evaluation Type Description:</i>					COMPLIANCE EVALUATION INSPECTION ON-SITE	
<i>Violation Short Description:</i>					TSD - Preparedness and Prevention	
<i>Return to Compliance Date:</i>		20060605				
<i>Evaluation Agency:</i>		State				
<i>Evaluation Start Date:</i>		20041209				
<i>Evaluation Type Description:</i>					COMPLIANCE EVALUATION INSPECTION ON-SITE	
<i>Violation Short Description:</i>					Generators - Pre-transport	
<i>Return to Compliance Date:</i>		20060605				
<i>Evaluation Agency:</i>		State				
<i>Evaluation Start Date:</i>		20041209				
<i>Evaluation Type Description:</i>					COMPLIANCE EVALUATION INSPECTION ON-SITE	
<i>Violation Short Description:</i>					Generators - Manifest	
<i>Return to Compliance Date:</i>		20060605				
<i>Evaluation Agency:</i>		State				
<i>Evaluation Start Date:</i>		20041209				
<i>Evaluation Type Description:</i>					COMPLIANCE EVALUATION INSPECTION ON-SITE	
<i>Violation Short Description:</i>					State Statute or Regulation	
<i>Return to Compliance Date:</i>		20060605				
<i>Evaluation Agency:</i>		State				
<i>Evaluation Start Date:</i>		20041209				
<i>Evaluation Type Description:</i>					COMPLIANCE EVALUATION INSPECTION ON-SITE	
<i>Violation Short Description:</i>					TSD - Contingency Plan and Emergency Procedures	
<i>Return to Compliance Date:</i>		20060605				
<i>Evaluation Agency:</i>		State				
<i>Evaluation Start Date:</i>		20041118				
<i>Evaluation Type Description:</i>					FACILITY SELF DISCLOSURE	
<i>Violation Short Description:</i>					Generators - Pre-transport	
<i>Return to Compliance Date:</i>		20061219				
<i>Evaluation Agency:</i>		State				
<i>Evaluation Start Date:</i>		20041118				
<i>Evaluation Type Description:</i>					FACILITY SELF DISCLOSURE	
<i>Violation Short Description:</i>					Generators - General	
<i>Return to Compliance Date:</i>		20061219				
<i>Evaluation Agency:</i>		State				
<i>Evaluation Start Date:</i>		20040930				
<i>Evaluation Type Description:</i>					COMPLIANCE EVALUATION INSPECTION ON-SITE	
<i>Violation Short Description:</i>					State Statute or Regulation	
<i>Return to Compliance Date:</i>		20040930				

Map Key	Number of Records	Direction	Distance (mi/ft)	Elev/Diff (ft)	Site	DB
Evaluation Agency:		State				
Evaluation Start Date:		20040727				
Evaluation Type Description:		COMPLIANCE EVALUATION INSPECTION ON-SITE				
Violation Short Description:						
Return to Compliance Date:						
Evaluation Agency:		State				
Evaluation Start Date:		20040623				
Evaluation Type Description:		COMPLIANCE EVALUATION INSPECTION ON-SITE				
Violation Short Description:						
Return to Compliance Date:						
Evaluation Agency:		State				
Evaluation Start Date:		20040421				
Evaluation Type Description:		COMPLIANCE EVALUATION INSPECTION ON-SITE				
Violation Short Description:		Generators - Pre-transport				
Return to Compliance Date:		20040421				
Evaluation Agency:		State				
Evaluation Start Date:		20031202				
Evaluation Type Description:		COMPLIANCE EVALUATION INSPECTION ON-SITE				
Violation Short Description:		TSD - General				
Return to Compliance Date:		20060922				
Evaluation Agency:		State				
Evaluation Start Date:		20031202				
Evaluation Type Description:		COMPLIANCE EVALUATION INSPECTION ON-SITE				
Violation Short Description:		Generators - Pre-transport				
Return to Compliance Date:		20060922				
Evaluation Agency:		State				
Evaluation Start Date:		20031202				
Evaluation Type Description:		COMPLIANCE EVALUATION INSPECTION ON-SITE				
Violation Short Description:		Generators - General				
Return to Compliance Date:		20060922				
Evaluation Agency:		State				
Evaluation Start Date:		20030910				
Evaluation Type Description:		COMPLIANCE EVALUATION INSPECTION ON-SITE				
Violation Short Description:						
Return to Compliance Date:						
Evaluation Agency:		State				
Evaluation Start Date:		20021008				
Evaluation Type Description:		COMPLIANCE EVALUATION INSPECTION ON-SITE				
Violation Short Description:		Used Oil - Generators				
Return to Compliance Date:		20021008				
Evaluation Agency:		State				
Evaluation Start Date:		20020604				
Evaluation Type Description:		COMPLIANCE EVALUATION INSPECTION ON-SITE				
Violation Short Description:						
Return to Compliance Date:						
Evaluation Agency:		State				
Evaluation Start Date:		20010328				
Evaluation Type Description:		COMPLIANCE EVALUATION INSPECTION ON-SITE				
Violation Short Description:		Used Oil - Generators				
Return to Compliance Date:		20020604				
Evaluation Agency:		State				
Evaluation Start Date:		20000518				
Evaluation Type Description:		COMPLIANCE EVALUATION INSPECTION ON-SITE				
Violation Short Description:						
Return to Compliance Date:						
Evaluation Agency:		State				
Evaluation Start Date:		19990614				

Map Key	Number of Records	Direction	Distance (mi/ft)	Elev/Diff (ft)	Site	DB
<i>Evaluation Type Description:</i>					COMPLIANCE EVALUATION INSPECTION ON-SITE	
<i>Violation Short Description:</i>						
<i>Return to Compliance Date:</i>						
<i>Evaluation Agency:</i>		State				
<i>Evaluation Start Date:</i>		19980928				
<i>Evaluation Type Description:</i>					COMPLIANCE EVALUATION INSPECTION ON-SITE	
<i>Violation Short Description:</i>						
<i>Return to Compliance Date:</i>						
<i>Evaluation Agency:</i>		State				
<i>Evaluation Start Date:</i>		19980109				
<i>Evaluation Type Description:</i>					FOCUSED COMPLIANCE INSPECTION	
<i>Violation Short Description:</i>					Generators - Pre-transport	
<i>Return to Compliance Date:</i>		19980316				
<i>Evaluation Agency:</i>		State				
<i>Evaluation Start Date:</i>		19970711				
<i>Evaluation Type Description:</i>					COMPLIANCE EVALUATION INSPECTION ON-SITE	
<i>Violation Short Description:</i>						
<i>Return to Compliance Date:</i>						
<i>Evaluation Agency:</i>		State				
<i>Evaluation Start Date:</i>		19970711				
<i>Evaluation Type Description:</i>					COMPLIANCE EVALUATION INSPECTION ON-SITE	
<i>Violation Short Description:</i>						
<i>Return to Compliance Date:</i>						
<i>Evaluation Agency:</i>		EPA				
<i>Evaluation Start Date:</i>		19960624				
<i>Evaluation Type Description:</i>					COMPLIANCE EVALUATION INSPECTION ON-SITE	
<i>Violation Short Description:</i>						
<i>Return to Compliance Date:</i>						
<i>Evaluation Agency:</i>		State				
<i>Evaluation Start Date:</i>		19950615				
<i>Evaluation Type Description:</i>					COMPLIANCE EVALUATION INSPECTION ON-SITE	
<i>Violation Short Description:</i>						
<i>Return to Compliance Date:</i>						
<i>Evaluation Agency:</i>		State				
<i>Evaluation Start Date:</i>		19950615				
<i>Evaluation Type Description:</i>					COMPLIANCE EVALUATION INSPECTION ON-SITE	
<i>Violation Short Description:</i>						
<i>Return to Compliance Date:</i>						
<i>Evaluation Agency:</i>		EPA				
<i>Evaluation Start Date:</i>		19941013				
<i>Evaluation Type Description:</i>					COMPLIANCE SCHEDULE EVALUATION	
<i>Violation Short Description:</i>					TSD - Container Use and Management	
<i>Return to Compliance Date:</i>		19941101				
<i>Evaluation Agency:</i>		State				
<i>Evaluation Start Date:</i>		19941013				
<i>Evaluation Type Description:</i>					COMPLIANCE SCHEDULE EVALUATION	
<i>Violation Short Description:</i>					TSD - General Facility Standards	
<i>Return to Compliance Date:</i>		19941101				
<i>Evaluation Agency:</i>		State				
<i>Evaluation Start Date:</i>		19940330				
<i>Evaluation Type Description:</i>					COMPLIANCE EVALUATION INSPECTION ON-SITE	
<i>Violation Short Description:</i>						
<i>Return to Compliance Date:</i>						
<i>Evaluation Agency:</i>		EPA				
<i>Evaluation Start Date:</i>		19930311				
<i>Evaluation Type Description:</i>					COMPLIANCE EVALUATION INSPECTION ON-SITE	
<i>Violation Short Description:</i>					TSD - General Facility Standards	
<i>Return to Compliance Date:</i>		19941101				

Map Key	Number of Records	Direction	Distance (mi/ft)	Elev/Diff (ft)	Site	DB
Evaluation Agency:		State				
Evaluation Start Date:		19930311				
Evaluation Type Description:		COMPLIANCE EVALUATION INSPECTION ON-SITE				
Violation Short Description:		TSD - General				
Return to Compliance Date:		19941101				
Evaluation Agency:		State				
Evaluation Start Date:		19920929				
Evaluation Type Description:		COMPLIANCE SCHEDULE EVALUATION				
Violation Short Description:		TSD - Container Use and Management				
Return to Compliance Date:		19921026				
Evaluation Agency:		State				
Evaluation Start Date:		19920929				
Evaluation Type Description:		COMPLIANCE SCHEDULE EVALUATION				
Violation Short Description:		TSD - General				
Return to Compliance Date:		19921026				
Evaluation Agency:		State				
Evaluation Start Date:		19920929				
Evaluation Type Description:		COMPLIANCE SCHEDULE EVALUATION				
Violation Short Description:		Generators - Manifest				
Return to Compliance Date:		19921026				
Evaluation Agency:		State				
Evaluation Start Date:		19920409				
Evaluation Type Description:		FOCUSED COMPLIANCE INSPECTION				
Violation Short Description:		TSD - General Facility Standards				
Return to Compliance Date:		19930628				
Evaluation Agency:		State				
Evaluation Start Date:		19920409				
Evaluation Type Description:		FOCUSED COMPLIANCE INSPECTION				
Violation Short Description:		TSD - Container Use and Management				
Return to Compliance Date:		19930628				
Evaluation Agency:		State				
Evaluation Start Date:		19920403				
Evaluation Type Description:		FOCUSED COMPLIANCE INSPECTION				
Violation Short Description:		TSD - Container Use and Management				
Return to Compliance Date:		19941101				
Evaluation Agency:		State				
Evaluation Start Date:		19920403				
Evaluation Type Description:		FOCUSED COMPLIANCE INSPECTION				
Violation Short Description:		TSD - General Facility Standards				
Return to Compliance Date:		19941101				
Evaluation Agency:		State				
Evaluation Start Date:		19920113				
Evaluation Type Description:		COMPLIANCE EVALUATION INSPECTION ON-SITE				
Violation Short Description:		TSD - General				
Return to Compliance Date:		19921026				
Evaluation Agency:		State				
Evaluation Start Date:		19920113				
Evaluation Type Description:		COMPLIANCE EVALUATION INSPECTION ON-SITE				
Violation Short Description:		Generators - Manifest				
Return to Compliance Date:		19921026				
Evaluation Agency:		State				
Evaluation Start Date:		19920113				
Evaluation Type Description:		COMPLIANCE EVALUATION INSPECTION ON-SITE				
Violation Short Description:		TSD - Container Use and Management				
Return to Compliance Date:		19921026				
Evaluation Agency:		State				
Evaluation Start Date:		19920113				

Map Key	Number of Records	Direction	Distance (mi/ft)	Elev/Diff (ft)	Site	DB
<i>Evaluation Type Description:</i>					FOCUSED COMPLIANCE INSPECTION	
<i>Violation Short Description:</i>						
<i>Return to Compliance Date:</i>						
<i>Evaluation Agency:</i>		State				
<i>Evaluation Start Date:</i>		19911016				
<i>Evaluation Type Description:</i>					NON-FINANCIAL RECORD REVIEW	
<i>Violation Short Description:</i>						
<i>Return to Compliance Date:</i>						
<i>Evaluation Agency:</i>		State				
<i>Evaluation Start Date:</i>		19911016				
<i>Evaluation Type Description:</i>					FOCUSED COMPLIANCE INSPECTION	
<i>Violation Short Description:</i>						
<i>Return to Compliance Date:</i>						
<i>Evaluation Agency:</i>		State				
<i>Evaluation Start Date:</i>		19910819				
<i>Evaluation Type Description:</i>					COMPLIANCE EVALUATION INSPECTION ON-SITE	
<i>Violation Short Description:</i>					TSD - General	
<i>Return to Compliance Date:</i>		19911029				
<i>Evaluation Agency:</i>		State				
<i>Evaluation Start Date:</i>		19910819				
<i>Evaluation Type Description:</i>					NON-FINANCIAL RECORD REVIEW	
<i>Violation Short Description:</i>						
<i>Return to Compliance Date:</i>						
<i>Evaluation Agency:</i>		EPA				
<i>Evaluation Start Date:</i>		19910819				
<i>Evaluation Type Description:</i>					FOCUSED COMPLIANCE INSPECTION	
<i>Violation Short Description:</i>						
<i>Return to Compliance Date:</i>						
<i>Evaluation Agency:</i>		State				
<i>Evaluation Start Date:</i>		19900810				
<i>Evaluation Type Description:</i>					COMPLIANCE EVALUATION INSPECTION ON-SITE	
<i>Violation Short Description:</i>					TSD - General	
<i>Return to Compliance Date:</i>		19911024				
<i>Evaluation Agency:</i>		State				
<i>Evaluation Start Date:</i>		19900810				
<i>Evaluation Type Description:</i>					FOCUSED COMPLIANCE INSPECTION	
<i>Violation Short Description:</i>					LDR - General	
<i>Return to Compliance Date:</i>		19910719				
<i>Evaluation Agency:</i>		State				
<i>Evaluation Start Date:</i>		19900810				
<i>Evaluation Type Description:</i>					COMPLIANCE EVALUATION INSPECTION ON-SITE	
<i>Violation Short Description:</i>						
<i>Return to Compliance Date:</i>						
<i>Evaluation Agency:</i>		EPA-Initiated Oversight/Observation/Training Actions				
<i>Evaluation Start Date:</i>		19890516				
<i>Evaluation Type Description:</i>					COMPLIANCE EVALUATION INSPECTION ON-SITE	
<i>Violation Short Description:</i>					LDR - General	
<i>Return to Compliance Date:</i>		19900319				
<i>Evaluation Agency:</i>		EPA				

Handler Summary

<i>Importer Activity:</i>	No
<i>Mixed Waste Generator:</i>	No
<i>Transporter Activity:</i>	No
<i>Transfer Facility:</i>	No
<i>Onsite Burner:</i>	No
<i>Smelting, Melting and Refining:</i>	No
<i>Underground Injection Control:</i>	No

Map Key	Number of Records	Direction	Distance (mi/ft)	Elev/Diff (ft)	Site	DB
Commercial TSD:		No				
Used Oil Transporter:		No				
Used Oil Transfer Facility:		No				
Used Oil Processor:		No				
Used Oil Refiner:		No				
Used Oil Burner:		No				
Used Oil Market Burner:		No				
Used Oil Spec Marketer:		No				

Hazardous Waste Handler Details

Sequence No: 1
Receive Date: 19801117
Handler Name: NEWPORT CHEMICAL DEPOT
Generator Status Universe: Conditionally Exempt Small Quantity Generator
Source Type: Part A

Waste Code Details

Hazardous Waste Code: D001
Waste Code Description: IGNITABLE WASTE

Hazardous Waste Code: D002
Waste Code Description: CORROSIVE WASTE

Hazardous Waste Code: D003
Waste Code Description: REACTIVE WASTE

Hazardous Waste Code: D007
Waste Code Description: CHROMIUM

Hazardous Waste Code: F001
Waste Code Description: THE FOLLOWING SPENT HALOGENATED SOLVENTS USED IN DEGREASING: TETRACHLOROETHYLENE, TRICHLOROETHYLENE, METHYLENE CHLORIDE, 1,1,1-TRICHLOROETHANE, CARBON TETRACHLORIDE AND CHLORINATED FLUOROCARBONS; ALL SPENT SOLVENT MIXTURES/BLENDS USED IN DEGREASING CONTAINING, BEFORE USE, A TOTAL OF TEN PERCENT OR MORE (BY VOLUME) OF ONE OR MORE OF THE ABOVE HALOGENATED SOLVENTS OR THOSE SOLVENTS LISTED IN F002, F004, AND F005; AND STILL BOTTOMS FROM THE RECOVERY OF THESE SPENT SOLVENTS AND SPENT SOLVENT MIXTURES.

Hazardous Waste Code: K044
Waste Code Description: WASTEWATER TREATMENT SLUDGES FROM THE MANUFACTURING AND PROCESSING OF EXPLOSIVES.

Hazardous Waste Code: K047
Waste Code Description: PINK/RED WATER FROM TNT OPERATIONS.

Hazardous Waste Code: P120
Waste Code Description: VANADIUM OXIDE V2O5 (OR) VANADIUM PENTOXIDE

Hazardous Waste Code: P122
Waste Code Description: ZINC PHOSPHIDE ZN3P2, WHEN PRESENT AT CONCENTRATIONS GREATER THAN 10% (R,T)

Hazardous Waste Code: U002
Waste Code Description: 2-PROPANONE (I) (OR) ACETONE (I)

Hazardous Waste Code: U019
Waste Code Description: BENZENE (I,T)

Hazardous Waste Code: U036
Waste Code Description: 4,7-METHANO-1H-INDENE, 1,2,4,5,6,7,8,8-OCTACHLORO-2,3,3A,4,7,7A-HEXAHYDRO- (OR) CHLORDANE, ALPHA & GAMMA ISOMERS

Hazardous Waste Code: U044
Waste Code Description: CHLOROFORM (OR) METHANE, TRICHLORO-

Hazardous Waste Code: U080
Waste Code Description: METHANE, DICHLORO- (OR) METHYLENE CHLORIDE

Map Key	Number of Records	Direction	Distance (mi/ft)	Elev/Diff (ft)	Site	DB
Hazardous Waste Code:			U105			
Waste Code Description:			2,4-DINITROTOLUENE (OR) BENZENE, 1-METHYL-2,4-DINITRO-			
Hazardous Waste Code:			U106			
Waste Code Description:			2,6-DINITROTOLUENE (OR) BENZENE, 2-METHYL-1,3-DINITRO-			
Hazardous Waste Code:			U108			
Waste Code Description:			1,4-DIETHYLENEOXIDE (OR) 1,4-DIOXANE			
Hazardous Waste Code:			U122			
Waste Code Description:			FORMALDEHYDE			
Hazardous Waste Code:			U123			
Waste Code Description:			FORMIC ACID (C,T)			
Hazardous Waste Code:			U154			
Waste Code Description:			METHANOL (I) (OR) METHYL ALCOHOL (I)			
Hazardous Waste Code:			U159			
Waste Code Description:			2-BUTANONE (I,T) (OR) METHYL ETHYL KETONE (MEK) (I,T)			
Hazardous Waste Code:			U161			
Waste Code Description:			4-METHYL-2-PENTANONE (I) (OR) METHYL ISOBUTYL KETONE (I) (OR) PENTANOL, 4-METHYL-			
Hazardous Waste Code:			U196			
Waste Code Description:			PYRIDINE			
Hazardous Waste Code:			U211			
Waste Code Description:			CARBON TETRACHLORIDE (OR) METHANE, TETRACHLORO-			
Hazardous Waste Code:			U226			
Waste Code Description:			ETHANE, 1,1,1-TRICHLORO- (OR) METHYL CHLOROFORM			
Hazardous Waste Code:			U228			
Waste Code Description:			ETHENE, TRICHLORO- (OR) TRICHLOROETHYLENE			
Hazardous Waste Code:			U234			
Waste Code Description:			1,3,5-TRINITROBENZENE (R,T) (OR) BENZENE, 1,3,5-TRINITRO-			
Hazardous Waste Code:			U239			
Waste Code Description:			BENZENE, DIMETHYL- (I,T) (OR) XYLENE (I)			
Hazardous Waste Code:			U240			
Waste Code Description:			2,4-D, SALTS & ESTERS (OR) ACETIC ACID, (2,4-DICHLOROPHENOXY)-, SALTS & ESTERS (OR) DICHLOROPHENOXYACETIC ACID 2,4-D			

Hazardous Waste Handler Details

Sequence No: 1
Receive Date: 19900301
Handler Name: US ARMY NEWPORT AMMO PLT.
Generator Status Universe: Conditionally Exempt Small Quantity Generator
Source Type: Annual/Biennial Report

Hazardous Waste Handler Details

Sequence No: 2
Receive Date: 19920227
Handler Name: NEWPORT ARMY AMMUNITION PLANT
Generator Status Universe: Conditionally Exempt Small Quantity Generator
Source Type: Annual/Biennial Report

Hazardous Waste Handler Details

Sequence No: 1

Map Key	Number of Records	Direction	Distance (mi/ft)	Elev/Diff (ft)	Site	DB
----------------	--------------------------	------------------	-------------------------	-----------------------	-------------	-----------

Receive Date: 19940217
Handler Name: NEWPORT CHEMICAL DEPOT
Generator Status Universe: Conditionally Exempt Small Quantity Generator
Source Type: Implementer

Hazardous Waste Handler Details

Sequence No: 3
Receive Date: 19960226
Handler Name: NEWPORT CHEMICAL ACTIVITY
Generator Status Universe: Conditionally Exempt Small Quantity Generator
Source Type: Annual/Biennial Report

Hazardous Waste Handler Details

Sequence No: 4
Receive Date: 19980224
Handler Name: NEWPORT CHEMICAL DEPOT
Generator Status Universe: Conditionally Exempt Small Quantity Generator
Source Type: Annual/Biennial Report

Hazardous Waste Handler Details

Sequence No: 1
Receive Date: 20000217
Handler Name: NEWPORT CHEMICAL DEPOT
Generator Status Universe: Conditionally Exempt Small Quantity Generator
Source Type: Notification

Waste Code Details

Hazardous Waste Code: D000
Waste Code Description: DESCRIPTION

Hazardous Waste Code: D001
Waste Code Description: IGNITABLE WASTE

Hazardous Waste Code: D002
Waste Code Description: CORROSIVE WASTE

Hazardous Waste Code: D003
Waste Code Description: REACTIVE WASTE

Hazardous Waste Code: D007
Waste Code Description: CHROMIUM

Hazardous Waste Code: F001
Waste Code Description: THE FOLLOWING SPENT HALOGENATED SOLVENTS USED IN DEGREASING: TETRACHLOROETHYLENE, TRICHLOROETHYLENE, METHYLENE CHLORIDE, 1,1,1-TRICHLOROETHANE, CARBON TETRACHLORIDE AND CHLORINATED FLUOROCARBONS; ALL SPENT SOLVENT MIXTURES/BLENDS USED IN DEGREASING CONTAINING, BEFORE USE, A TOTAL OF TEN PERCENT OR MORE (BY VOLUME) OF ONE OR MORE OF THE ABOVE HALOGENATED SOLVENTS OR THOSE SOLVENTS LISTED IN F002, F004, AND F005; AND STILL BOTTOMS FROM THE RECOVERY OF THESE SPENT SOLVENTS AND SPENT SOLVENT MIXTURES.

Hazardous Waste Code: F017
Waste Code Description: DESCRIPTION

Hazardous Waste Code: K044
Waste Code Description: WASTEWATER TREATMENT SLUDGES FROM THE MANUFACTURING AND PROCESSING OF EXPLOSIVES.

Hazardous Waste Code: K047
Waste Code Description: PINK/RED WATER FROM TNT OPERATIONS.

Map Key	Number of Records	Direction	Distance (mi/ft)	Elev/Diff (ft)	Site	DB
Hazardous Waste Code: Waste Code Description:				P090 DESCRIPTION		
Hazardous Waste Code: Waste Code Description:				P120 VANADIUM OXIDE V2O5 (OR) VANADIUM PENTOXIDE		
Hazardous Waste Code: Waste Code Description:				P122 ZINC PHOSPHIDE ZN3P2, WHEN PRESENT AT CONCENTRATIONS GREATER THAN 10% (R,T)		
Hazardous Waste Code: Waste Code Description:				U002 2-PROPANONE (I) (OR) ACETONE (I)		
Hazardous Waste Code: Waste Code Description:				U013 DESCRIPTION		
Hazardous Waste Code: Waste Code Description:				U019 BENZENE (I,T)		
Hazardous Waste Code: Waste Code Description:				U036 4,7-METHANO-1H-INDENE, 1,2,4,5,6,7,8,8-OCTACHLORO-2,3,3A,4,7,7A-HEXAHYDRO- (OR) CHLORDANE, ALPHA & GAMMA ISOMERS		
Hazardous Waste Code: Waste Code Description:				U044 CHLOROFORM (OR) METHANE, TRICHLORO-		
Hazardous Waste Code: Waste Code Description:				U080 METHANE, DICHLORO- (OR) METHYLENE CHLORIDE		
Hazardous Waste Code: Waste Code Description:				U105 2,4-DINITROTOLUENE (OR) BENZENE, 1-METHYL-2,4-DINITRO-		
Hazardous Waste Code: Waste Code Description:				U106 2,6-DINITROTOLUENE (OR) BENZENE, 2-METHYL-1,3-DINITRO-		
Hazardous Waste Code: Waste Code Description:				U108 1,4-DIETHYLENEOXIDE (OR) 1,4-DIOXANE		
Hazardous Waste Code: Waste Code Description:				U122 FORMALDEHYDE		
Hazardous Waste Code: Waste Code Description:				U123 FORMIC ACID (C,T)		
Hazardous Waste Code: Waste Code Description:				U154 METHANOL (I) (OR) METHYL ALCOHOL (I)		
Hazardous Waste Code: Waste Code Description:				U159 2-BUTANONE (I,T) (OR) METHYL ETHYL KETONE (MEK) (I,T)		
Hazardous Waste Code: Waste Code Description:				U161 4-METHYL-2-PENTANONE (I) (OR) METHYL ISOBUTYL KETONE (I) (OR) PENTANOL, 4-METHYL-		
Hazardous Waste Code: Waste Code Description:				U196 PYRIDINE		
Hazardous Waste Code: Waste Code Description:				U211 CARBON TETRACHLORIDE (OR) METHANE, TETRACHLORO-		
Hazardous Waste Code: Waste Code Description:				U226 ETHANE, 1,1,1-TRICHLORO- (OR) METHYL CHLOROFORM		
Hazardous Waste Code: Waste Code Description:				U228 ETHENE, TRICHLORO- (OR) TRICHLOROETHYLENE		
Hazardous Waste Code: Waste Code Description:				U234 1,3,5-TRINITROBENZENE (R,T) (OR) BENZENE, 1,3,5-TRINITRO-		
Hazardous Waste Code: Waste Code Description:				U239 BENZENE, DIMETHYL- (I,T) (OR) XYLENE (I)		

Hazardous Waste Code: U240
Waste Code Description: 2,4-D, SALTS & ESTERS (OR) ACETIC ACID, (2,4-DICHLOROPHENOXY)-, SALTS & ESTERS (OR) DICHLOROPHENOXYACETIC ACID 2,4-D

Hazardous Waste Handler Details

Sequence No: 5
Receive Date: 20020213
Handler Name: NEWPORT CHEMICAL DEPOT
Generator Status Universe: Conditionally Exempt Small Quantity Generator
Source Type: Annual/Biennial Report

Hazardous Waste Handler Details

Sequence No: 2
Receive Date: 20030128
Handler Name: NEWPORT CHEMICAL DEPOT
Generator Status Universe: Conditionally Exempt Small Quantity Generator
Source Type: Notification

Hazardous Waste Handler Details

Sequence No: 6
Receive Date: 20040220
Handler Name: NEWPORT CHEMICAL DEPOT
Generator Status Universe: Conditionally Exempt Small Quantity Generator
Source Type: Annual/Biennial Report

Hazardous Waste Handler Details

Sequence No: 3
Receive Date: 20040225
Handler Name: NEWPORT CHEMICAL DEPOT
Generator Status Universe: Conditionally Exempt Small Quantity Generator
Source Type: Notification

Hazardous Waste Handler Details

Sequence No: 4
Receive Date: 20050302
Handler Name: NEWPORT CHEMICAL DEPOT
Generator Status Universe: Conditionally Exempt Small Quantity Generator
Source Type: Notification

Waste Code Details

Hazardous Waste Code: D001
Waste Code Description: IGNITABLE WASTE

Hazardous Waste Code: D002
Waste Code Description: CORROSIVE WASTE

Hazardous Waste Code: D004
Waste Code Description: ARSENIC

Hazardous Waste Code: D007
Waste Code Description: CHROMIUM

Hazardous Waste Code: D008
Waste Code Description: LEAD

Map Key	Number of Records	Direction	Distance (mi/ft)	Elev/Diff (ft)	Site	DB
Hazardous Waste Code: Waste Code Description:			D009 MERCURY			
Hazardous Waste Code: Waste Code Description:			D011 SILVER			
Hazardous Waste Code: Waste Code Description:			D018 BENZENE			
Hazardous Waste Code: Waste Code Description:			D035 METHYL ETHYL KETONE			
Hazardous Waste Code: Waste Code Description:			D040 TRICHLOROETHYLENE			
Hazardous Waste Code: Waste Code Description:			F002 THE FOLLOWING SPENT HALOGENATED SOLVENTS: TETRACHLOROETHYLENE, METHYLENE CHLORIDE, TRICHLOROETHYLENE, 1,1,1-TRICHLOROETHANE, CHLOROBENZENE, 1,1,2-TRICHLORO-1,2,2-TRIFLUOROETHANE, ORTHO-DICHLOROBENZENE, TRICHLOROFLUOROMETHANE, AND 1,1,2, TRICHLOROETHANE; ALL SPENT SOLVENT MIXTURES/BLENDS CONTAINING, BEFORE USE, A TOTAL OF TEN PERCENT OR MORE (BY VOLUME) OF ONE OR MORE OF THE ABOVE HALOGENATED SOLVENTS OR THOSE SOLVENTS LISTED IN F001, F004, AND F005; AND STILL BOTTOMS FROM THE RECOVERY OF THESE SPENT SOLVENTS AND SPENT SOLVENT MIXTURES.			
Hazardous Waste Code: Waste Code Description:			F003 THE FOLLOWING SPENT NONHALOGENATED SOLVENTS: XYLENE, ACETONE, ETHYL ACETATE, ETHYL BENZENE, ETHYL ETHER, METHYL ISOBUTYL KETONE, N-BUTYL ALCOHOL, CYCLOHEXANONE, AND METHANOL; ALL SPENT SOLVENT MIXTURES/BLENDS CONTAINING, BEFORE USE, ONLY THE ABOVE SPENT NONHALOGENATED SOLVENTS; AND ALL SPENT SOLVENT MIXTURES/BLENDS CONTAINING, BEFORE USE, ONE OR MORE OF THE ABOVE NONHALOGENATED SOLVENTS, AND A TOTAL OF TEN PERCENT OR MORE (BY VOLUME) OF ONE OR MORE OF THOSE SOLVENTS LISTED IN F001, F002, F004, AND F005; AND STILL BOTTOMS FROM THE RECOVERY OF THESE SPENT SOLVENTS AND SPENT SOLVENT MIXTURES.			
Hazardous Waste Code: Waste Code Description:			F005 THE FOLLOWING SPENT NONHALOGENATED SOLVENTS: TOLUENE, METHYL ETHYL KETONE, CARBON DISULFIDE, ISOBUTANOL, PYRIDINE, BENZENE, 2-ETHOXYETHANOL, AND 2-NITROPROPANE; ALL SPENT SOLVENT MIXTURES/BLENDS CONTAINING, BEFORE USE, A TOTAL OF TEN PERCENT OR MORE (BY VOLUME) OF ONE OR MORE OF THE ABOVE NONHALOGENATED SOLVENTS OR THOSE SOLVENTS LISTED IN F001, F002, OR F004; AND STILL BOTTOMS FROM THE RECOVERY OF THESE SPENT SOLVENTS AND SPENT SOLVENT MIXTURES.			
Hazardous Waste Code: Waste Code Description:			P105 SODIUM AZIDE			

Hazardous Waste Handler Details

Sequence No: 7
Receive Date: 20060227
Handler Name: NEWPORT CHEMICAL DEPOT
Generator Status Universe: Conditionally Exempt Small Quantity Generator
Source Type: Annual/Biennial Report

Hazardous Waste Handler Details

Sequence No: 8
Receive Date: 20080225
Handler Name: NEWPORT CHEMICAL DEPOT
Generator Status Universe: Conditionally Exempt Small Quantity Generator
Source Type: Annual/Biennial Report

Hazardous Waste Handler Details

Sequence No: 1
Receive Date: 20100423
Handler Name: NEWPORT CHEMICAL DEPOT

Generator Status Universe: Conditionally Exempt Small Quantity Generator
Source Type: Annual/Biennial Report update with Notification

Waste Code Details

Hazardous Waste Code: D002
Waste Code Description: CORROSIVE WASTE

Hazardous Waste Code: D006
Waste Code Description: CADMIUM

Hazardous Waste Code: D007
Waste Code Description: CHROMIUM

Hazardous Waste Handler Details

Sequence No: 5
Receive Date: 20120202
Handler Name: NEWPORT CHEMICAL DEPOT
Generator Status Universe: Conditionally Exempt Small Quantity Generator
Source Type: Notification

Waste Code Details

Hazardous Waste Code: D002
Waste Code Description: CORROSIVE WASTE

Hazardous Waste Code: D006
Waste Code Description: CADMIUM

Hazardous Waste Code: D007
Waste Code Description: CHROMIUM

Owner/Operator Details

Owner/Operator Ind: Current Operator	Street No:
Type: Federal	Street 1:
Name: NEWPORT CHEMICAL DEPOT US ARMY	Street 2:
Date Became Current: 19010102	City:
Date Ended Current:	State:
Phone:	Country: US
Source Type: Annual/Biennial Report update with Notification	Zip Code:

Owner/Operator Ind: Current Operator	Street No:
Type: Federal	Street 1: PO BOX 160
Name: NEWPORT CHEMICAL DEPOT US ARMY	Street 2:
Date Became Current: 19000101	City: NEWPORT
Date Ended Current:	State: IN
Phone:	Country: US
Source Type: Annual/Biennial Report	Zip Code: 47966

Owner/Operator Ind: Current Owner	Street No:
Type: Federal	Street 1: PO BOX 160
Name: NEWPORT CHEMICAL DEPOT US ARMY	Street 2:
Date Became Current: 19000101	City: NEWPORT
Date Ended Current:	State: IN
Phone:	Country: US
Source Type: Annual/Biennial Report	Zip Code: 47966

Owner/Operator Ind: Current Operator	Street No:
Type: Federal	Street 1:
Name: NEWPORT CHEMICAL DEPOT US ARMY	Street 2:
Date Became Current: 19010102	City:
Date Ended Current:	State:

Map Key	Number of Records	Direction	Distance (mi/ft)	Elev/Diff (ft)	Site	DB
Phone:					Country:	US
Source Type:	Notification				Zip Code:	
Owner/Operator Ind:	Current Owner				Street No:	
Type:	Federal				Street 1:	PO BOX 160
Name:	NEWPORT CHEMICAL DEPOT US ARMY				Street 2:	
Date Became Current:					City:	NEWPORT
Date Ended Current:					State:	IN
Phone:	765-245-4550				Country:	
Source Type:	Notification				Zip Code:	47966
Owner/Operator Ind:	Current Operator				Street No:	
Type:	Federal				Street 1:	
Name:	NEWPORT CHEMICAL DEPOT				Street 2:	
Date Became Current:	20030128				City:	
Date Ended Current:					State:	
Phone:					Country:	US
Source Type:	Notification				Zip Code:	
Owner/Operator Ind:	Current Operator				Street No:	
Type:	Federal				Street 1:	PO BOX 458
Name:	UNIROYAL INC				Street 2:	
Date Became Current:					City:	CITY NOT REPORTED
Date Ended Current:					State:	IN
Phone:	317-245-4274				Country:	
Source Type:	Part A				Zip Code:	99998
Owner/Operator Ind:	Current Owner				Street No:	
Type:	Federal				Street 1:	PO BOX 160
Name:	NEWPORT CHEMICAL DEPOT US ARMY				Street 2:	
Date Became Current:	19010102				City:	NEWPORT
Date Ended Current:					State:	IN
Phone:	765-245-4550				Country:	US
Source Type:	Annual/Biennial Report update with Notification				Zip Code:	47966
Owner/Operator Ind:	Current Owner				Street No:	
Type:	Federal				Street 1:	PO BOX 160
Name:	NEWPORT CHEMICAL DEPOT US ARMY				Street 2:	
Date Became Current:	19010102				City:	NEWPORT
Date Ended Current:					State:	IN
Phone:	765-505-2315				Country:	US
Source Type:	Notification				Zip Code:	47966

Historical Handler Details

Receive Dt: 20100423
Generator Code Description: Large Quantity Generator
Handler Name: NEWPORT CHEMICAL DEPOT

Receive Dt: 20080225
Generator Code Description: Large Quantity Generator
Handler Name: NEWPORT CHEMICAL DEPOT

Receive Dt: 20060227
Generator Code Description: Large Quantity Generator
Handler Name: NEWPORT CHEMICAL DEPOT

Receive Dt: 20050302
Generator Code Description: Large Quantity Generator
Handler Name: NEWPORT CHEMICAL DEPOT

Receive Dt: 20040225
Generator Code Description: Large Quantity Generator
Handler Name: NEWPORT CHEMICAL DEPOT

Receive Dt: 20040220
Generator Code Description: Large Quantity Generator
Handler Name: NEWPORT CHEMICAL DEPOT

Map Key	Number of Records	Direction	Distance (mi/ft)	Elev/Diff (ft)	Site	DB
Receive Dt:		20030128				
Generator Code Description:		Large Quantity Generator				
Handler Name:		NEWPORT CHEMICAL DEPOT				
Receive Dt:		20020213				
Generator Code Description:		Large Quantity Generator				
Handler Name:		NEWPORT CHEMICAL DEPOT				
Receive Dt:		20000217				
Generator Code Description:		Large Quantity Generator				
Handler Name:		NEWPORT CHEMICAL DEPOT				
Receive Dt:		19980224				
Generator Code Description:		Large Quantity Generator				
Handler Name:		NEWPORT CHEMICAL DEPOT				
Receive Dt:		19960226				
Generator Code Description:		Large Quantity Generator				
Handler Name:		NEWPORT CHEMICAL ACTIVITY				
Receive Dt:		19940217				
Generator Code Description:		Small Quantity Generator				
Handler Name:		NEWPORT CHEMICAL DEPOT				
Receive Dt:		19920227				
Generator Code Description:		Large Quantity Generator				
Handler Name:		NEWPORT ARMY AMMUNITION PLANT				
Receive Dt:		19900301				
Generator Code Description:		Large Quantity Generator				
Handler Name:		US ARMY NEWPORT AMMO PLT.				
Receive Dt:		19801117				
Generator Code Description:		Not a Generator, Verified				
Handler Name:		NEWPORT CHEMICAL DEPOT				

2	20 of 22	SSW	0.10 / 513.93	644.50 / -3	NEWPORT CHEMICAL DEPOT N US WHY 36 SR 63 NEWPORT IN 47966	RCRA TSD
-------------------	----------	-----	---------------	-------------	---	----------

EPA Handler ID: IN1210022272
Gen Status Universe: Conditionally Exempt Small Quantity Generator
Contact Name: CATHY COLLINS
Contact Address: PO BOX 160 , , NEWPORT , IN, 47966 , US
Contact Phone No and Ext: 765-505-2315
Contact Email: CATH.M.COLLINS@US.ARMY.MIL
Contact Country: US
Land Type: Federal
County Name: VERMILLION
EPA Region: 05
Receive Date: 20120202

Violation/Evaluation Summary

Note: VIOLATION or UNDETERMINED: There are VIOLATION or UNDETERMINED details or records associated with this facility (EPA ID) in the Compliance Monitoring and Enforcement table dated November, 2019.

Violation Details

Citation:
Violation Short Description: Generators - Pre-transport
Violation Type: 262.C
Violation Determined Date: 20090731
Scheduled Compliance Date:
Return to Compliance: Observed

Map Key	Number of Records	Direction	Distance (mi/ft)	Elev/Diff (ft)	Site	DB
Actual Return to Compl:		20090731				
Violation Responsible Agency:		State				

Violation Details

Citation:
Violation Short Description: Generators - Pre-transport
Violation Type: 262.C
Violation Determined Date: 20090708
Scheduled Compliance Date:
Return to Compliance: Observed
Actual Return to Compl: 20100603
Violation Responsible Agency: State

Enforcement Details

Enforcement Type: 310
Enforcement Type Description: FINAL 3008(A) COMPLIANCE ORDER
Enforcement Action Date: 20100115
Enf Disposition Status: ACTION SATISFIED (CASE CLOSED)
Disposition Status Date: 20100603
Enforcement Lead Agency: State
Proposed Penalty Amount:
Final Amount:
Paid Amount:

Enforcement Type: 217
Enforcement Type Description: PROPOSED AGREED ORDER (PAO) SENT
Enforcement Action Date: 20091016
Enf Disposition Status:
Disposition Status Date:
Enforcement Lead Agency: State
Proposed Penalty Amount:
Final Amount:
Paid Amount:

Violation Details

Citation:
Violation Short Description: Generators - Pre-transport
Violation Type: 262.C
Violation Determined Date: 20090311
Scheduled Compliance Date:
Return to Compliance: Observed
Actual Return to Compl: 20090411
Violation Responsible Agency: State

Enforcement Details

Enforcement Type: 120
Enforcement Type Description: WRITTEN INFORMAL
Enforcement Action Date: 20090327
Enf Disposition Status:
Disposition Status Date:
Enforcement Lead Agency: State
Proposed Penalty Amount:
Final Amount:
Paid Amount:

Violation Details

Citation:
Violation Short Description: Generators - Pre-transport

Violation Type: 262.C
Violation Determined Date: 20090224
Scheduled Compliance Date:
Return to Compliance: Observed
Actual Return to Compl: 20090311
Violation Responsible Agency: State

Enforcement Details

Enforcement Type: 120
Enforcement Type Description: WRITTEN INFORMAL
Enforcement Action Date: 20090323
Enf Disposition Status:
Disposition Status Date:
Enforcement Lead Agency: State
Proposed Penalty Amount:
Final Amount:
Paid Amount:

Violation Details

Citation:
Violation Short Description: Generators - Pre-transport
Violation Type: 262.C
Violation Determined Date: 20090204
Scheduled Compliance Date:
Return to Compliance: Observed
Actual Return to Compl: 20090311
Violation Responsible Agency: State

Enforcement Details

Enforcement Type: 120
Enforcement Type Description: WRITTEN INFORMAL
Enforcement Action Date: 20090204
Enf Disposition Status:
Disposition Status Date:
Enforcement Lead Agency: State
Proposed Penalty Amount:
Final Amount:
Paid Amount:

Violation Details

Citation:
Violation Short Description: Generators - Pre-transport
Violation Type: 262.C
Violation Determined Date: 20090113
Scheduled Compliance Date:
Return to Compliance: Observed
Actual Return to Compl: 20090113
Violation Responsible Agency: State

Enforcement Details

Enforcement Type: 120
Enforcement Type Description: WRITTEN INFORMAL
Enforcement Action Date: 20090113
Enf Disposition Status:
Disposition Status Date:
Enforcement Lead Agency: State
Proposed Penalty Amount:
Final Amount:

Map Key	Number of Records	Direction	Distance (mi/ft)	Elev/Diff (ft)	Site	DB
---------	-------------------	-----------	------------------	----------------	------	----

Paid Amount:

Violation Details

Citation:
Violation Short Description: TSD IS-Tank System Standards
Violation Type: 265.J
Violation Determined Date: 20090113
Scheduled Compliance Date:
Return to Compliance: Observed
Actual Return to Compl: 20090113
Violation Responsible Agency: State

Enforcement Details

Enforcement Type: 120
Enforcement Type Description: WRITTEN INFORMAL
Enforcement Action Date: 20090113
Enf Disposition Status:
Disposition Status Date:
Enforcement Lead Agency: State
Proposed Penalty Amount:
Final Amount:
Paid Amount:

Violation Details

Citation:
Violation Short Description: Generators - Pre-transport
Violation Type: 262.C
Violation Determined Date: 20080416
Scheduled Compliance Date:
Return to Compliance: Observed
Actual Return to Compl: 20080416
Violation Responsible Agency: State

Enforcement Details

Enforcement Type: 120
Enforcement Type Description: WRITTEN INFORMAL
Enforcement Action Date: 20080416
Enf Disposition Status:
Disposition Status Date:
Enforcement Lead Agency: State
Proposed Penalty Amount:
Final Amount:
Paid Amount:

Violation Details

Citation:
Violation Short Description: TSD - Container Use and Management
Violation Type: 264.I
Violation Determined Date: 20071107
Scheduled Compliance Date:
Return to Compliance: Observed
Actual Return to Compl: 20071213
Violation Responsible Agency: State

Enforcement Details

Enforcement Type: 120

Enforcement Type Description: WRITTEN INFORMAL
Enforcement Action Date: 20071120
Enf Disposition Status:
Disposition Status Date:
Enforcement Lead Agency: State
Proposed Penalty Amount:
Final Amount:
Paid Amount:

Violation Details

Citation:
Violation Short Description: TSD - Preparedness and Prevention
Violation Type: 264.C
Violation Determined Date: 20070813
Scheduled Compliance Date:
Return to Compliance: Observed
Actual Return to Compl: 20070925
Violation Responsible Agency: State

Enforcement Details

Enforcement Type: 120
Enforcement Type Description: WRITTEN INFORMAL
Enforcement Action Date: 20070829
Enf Disposition Status:
Disposition Status Date:
Enforcement Lead Agency: State
Proposed Penalty Amount:
Final Amount:
Paid Amount:

Violation Details

Citation:
Violation Short Description: Generators - Pre-transport
Violation Type: 262.C
Violation Determined Date: 20070626
Scheduled Compliance Date:
Return to Compliance: Observed
Actual Return to Compl: 20070626
Violation Responsible Agency: State

Enforcement Details

Enforcement Type: 120
Enforcement Type Description: WRITTEN INFORMAL
Enforcement Action Date: 20070626
Enf Disposition Status:
Disposition Status Date:
Enforcement Lead Agency: State
Proposed Penalty Amount:
Final Amount:
Paid Amount:

Violation Details

Citation:
Violation Short Description: LDR - Storage Prohibitions
Violation Type: 268.E
Violation Determined Date: 20070625
Scheduled Compliance Date:
Return to Compliance: Observed

Actual Return to Compl: 20070725
 Violation Responsible Agency: State

Enforcement Details

Enforcement Type: 120
 Enforcement Type Description: WRITTEN INFORMAL
 Enforcement Action Date: 20070625
 Enf Disposition Status:
 Disposition Status Date:
 Enforcement Lead Agency: State
 Proposed Penalty Amount:
 Final Amount:
 Paid Amount:

Violation Details

Citation:
 Violation Short Description: LDR - Storage Prohibitions
 Violation Type: 268.E
 Violation Determined Date: 20070522
 Scheduled Compliance Date:
 Return to Compliance: Observed
 Actual Return to Compl: 20070522
 Violation Responsible Agency: State

Enforcement Details

Enforcement Type: 120
 Enforcement Type Description: WRITTEN INFORMAL
 Enforcement Action Date: 20070522
 Enf Disposition Status:
 Disposition Status Date:
 Enforcement Lead Agency: State
 Proposed Penalty Amount:
 Final Amount:
 Paid Amount:

Violation Details

Citation:
 Violation Short Description: TSD - General Facility Standards
 Violation Type: 264.B
 Violation Determined Date: 20070322
 Scheduled Compliance Date:
 Return to Compliance: Observed
 Actual Return to Compl: 20070415
 Violation Responsible Agency: State

Enforcement Details

Enforcement Type: 120
 Enforcement Type Description: WRITTEN INFORMAL
 Enforcement Action Date: 20070412
 Enf Disposition Status:
 Disposition Status Date:
 Enforcement Lead Agency: State
 Proposed Penalty Amount:
 Final Amount:
 Paid Amount:

Violation Details

Map Key	Number of Records	Direction	Distance (mi/ft)	Elev/Diff (ft)	Site	DB
---------	-------------------	-----------	------------------	----------------	------	----

Citation:

Violation Short Description: TSD - General Facility Standards
Violation Type: 264.B
Violation Determined Date: 20070312
Scheduled Compliance Date:
Return to Compliance: Observed
Actual Return to Compl: 20070625
Violation Responsible Agency: State

Enforcement Details

Enforcement Type: 120
Enforcement Type Description: WRITTEN INFORMAL
Enforcement Action Date: 20070312
Enf Disposition Status:
Disposition Status Date:
Enforcement Lead Agency: State
Proposed Penalty Amount:
Final Amount:
Paid Amount:

Violation Details

Citation:
Violation Short Description: LDR - Storage Prohibitions
Violation Type: 268.E
Violation Determined Date: 20070312
Scheduled Compliance Date:
Return to Compliance: Observed
Actual Return to Compl: 20070625
Violation Responsible Agency: State

Enforcement Details

Enforcement Type: 120
Enforcement Type Description: WRITTEN INFORMAL
Enforcement Action Date: 20070312
Enf Disposition Status:
Disposition Status Date:
Enforcement Lead Agency: State
Proposed Penalty Amount:
Final Amount:
Paid Amount:

Violation Details

Citation:
Violation Short Description: Generators - Pre-transport
Violation Type: 262.C
Violation Determined Date: 20070219
Scheduled Compliance Date:
Return to Compliance: Observed
Actual Return to Compl: 20070301
Violation Responsible Agency: State

Enforcement Details

Enforcement Type: 120
Enforcement Type Description: WRITTEN INFORMAL
Enforcement Action Date: 20070301
Enf Disposition Status:
Disposition Status Date:

Enforcement Lead Agency: State
Proposed Penalty Amount:
Final Amount:
Paid Amount:

Violation Details

Citation:
Violation Short Description: TSD - General Facility Standards
Violation Type: 264.B
Violation Determined Date: 20061214
Scheduled Compliance Date:
Return to Compliance: Observed
Actual Return to Compl: 20070219
Violation Responsible Agency: State

Enforcement Details

Enforcement Type: 120
Enforcement Type Description: WRITTEN INFORMAL
Enforcement Action Date: 20070118
Enf Disposition Status:
Disposition Status Date:
Enforcement Lead Agency: State
Proposed Penalty Amount:
Final Amount:
Paid Amount:

Violation Details

Citation:
Violation Short Description: TSD - Contingency Plan and Emergency Procedures
Violation Type: 264.D
Violation Determined Date: 20060725
Scheduled Compliance Date:
Return to Compliance: Observed
Actual Return to Compl: 20060726
Violation Responsible Agency: State

Enforcement Details

Enforcement Type: 120
Enforcement Type Description: WRITTEN INFORMAL
Enforcement Action Date: 20060725
Enf Disposition Status:
Disposition Status Date:
Enforcement Lead Agency: State
Proposed Penalty Amount:
Final Amount:
Paid Amount:

Violation Details

Citation:
Violation Short Description: Generators - Pre-transport
Violation Type: 262.C
Violation Determined Date: 20060720
Scheduled Compliance Date:
Return to Compliance: Observed
Actual Return to Compl: 20061011
Violation Responsible Agency: State

Map Key	Number of Records	Direction	Distance (mi/ft)	Elev/Diff (ft)	Site	DB
----------------	--------------------------	------------------	-------------------------	-----------------------	-------------	-----------

Enforcement Details

Enforcement Type: 120
Enforcement Type Description: WRITTEN INFORMAL
Enforcement Action Date: 20060804
Enf Disposition Status:
Disposition Status Date:
Enforcement Lead Agency: State
Proposed Penalty Amount:
Final Amount:
Paid Amount:

Violation Details

Citation:
Violation Short Description: Generators - Pre-transport
Violation Type: 262.C
Violation Determined Date: 20060606
Scheduled Compliance Date:
Return to Compliance: Observed
Actual Return to Compl: 20060807
Violation Responsible Agency: State

Violation Details

Citation:
Violation Short Description: TSD - Manifest/Records/Reporting
Violation Type: 264.E
Violation Determined Date: 20060606
Scheduled Compliance Date:
Return to Compliance: Observed
Actual Return to Compl: 20060807
Violation Responsible Agency: State

Violation Details

Citation:
Violation Short Description: TSD IS-Tank System Standards
Violation Type: 265.J
Violation Determined Date: 20060606
Scheduled Compliance Date:
Return to Compliance: Observed
Actual Return to Compl: 20060807
Violation Responsible Agency: State

Violation Details

Citation: FR - 264.193
Violation Short Description: TSD - Tank System Standards
Violation Type: 264.J
Violation Determined Date: 20060126
Scheduled Compliance Date:
Return to Compliance: Observed
Actual Return to Compl: 20060606
Violation Responsible Agency: State

Violation Details

Citation: FR - 262.34a
Violation Short Description: Generators - Pre-transport
Violation Type: 262.C
Violation Determined Date: 20051116
Scheduled Compliance Date:

Return to Compliance: Observed
 Actual Return to Compl: 20061205
 Violation Responsible Agency: State

Enforcement Details

Enforcement Type: 120
 Enforcement Type Description: WRITTEN INFORMAL
 Enforcement Action Date: 20060307
 Enf Disposition Status:
 Disposition Status Date:
 Enforcement Lead Agency: State
 Proposed Penalty Amount:
 Final Amount:
 Paid Amount:

Violation Details

Citation: FR - 262.34a3
 Violation Short Description: Generators - Pre-transport
 Violation Type: 262.C
 Violation Determined Date: 20051116
 Scheduled Compliance Date:
 Return to Compliance: Observed
 Actual Return to Compl: 20061205
 Violation Responsible Agency: State

Enforcement Details

Enforcement Type: 120
 Enforcement Type Description: WRITTEN INFORMAL
 Enforcement Action Date: 20060307
 Enf Disposition Status:
 Disposition Status Date:
 Enforcement Lead Agency: State
 Proposed Penalty Amount:
 Final Amount:
 Paid Amount:

Violation Details

Citation: FR - 265.194
 Violation Short Description: TSD - Tank System Standards
 Violation Type: 264.J
 Violation Determined Date: 20051116
 Scheduled Compliance Date:
 Return to Compliance: Observed
 Actual Return to Compl: 20061205
 Violation Responsible Agency: State

Enforcement Details

Enforcement Type: 120
 Enforcement Type Description: WRITTEN INFORMAL
 Enforcement Action Date: 20060307
 Enf Disposition Status:
 Disposition Status Date:
 Enforcement Lead Agency: State
 Proposed Penalty Amount:
 Final Amount:
 Paid Amount:

Map Key	Number of Records	Direction	Distance (mi/ft)	Elev/Diff (ft)	Site	DB
---------	-------------------	-----------	------------------	----------------	------	----

Violation Details

Citation: FR - 262.11
Violation Short Description: Generators - General
Violation Type: 262.A
Violation Determined Date: 20050627
Scheduled Compliance Date:
Return to Compliance: Observed
Actual Return to Compl: 20060118
Violation Responsible Agency: State

Enforcement Details

Enforcement Type: 310
Enforcement Type Description: FINAL 3008(A) COMPLIANCE ORDER
Enforcement Action Date: 20051017
Enf Disposition Status:
Disposition Status Date:
Enforcement Lead Agency: State
Proposed Penalty Amount:
Final Amount:
Paid Amount:

Violation Details

Citation: FR - 264B
Violation Short Description: TSD - General Facility Standards
Violation Type: 264.B
Violation Determined Date: 20050627
Scheduled Compliance Date:
Return to Compliance: Observed
Actual Return to Compl: 20060118
Violation Responsible Agency: State

Enforcement Details

Enforcement Type: 310
Enforcement Type Description: FINAL 3008(A) COMPLIANCE ORDER
Enforcement Action Date: 20051017
Enf Disposition Status:
Disposition Status Date:
Enforcement Lead Agency: State
Proposed Penalty Amount:
Final Amount:
Paid Amount:

Violation Details

Citation: FR - 262.11
Violation Short Description: Generators - General
Violation Type: 262.A
Violation Determined Date: 20050616
Scheduled Compliance Date:
Return to Compliance: Observed
Actual Return to Compl: 20090205
Violation Responsible Agency: State

Enforcement Details

Enforcement Type: 217
Enforcement Type Description: PROPOSED AGREED ORDER (PAO) SENT
Enforcement Action Date: 20051103
Enf Disposition Status:

Map Key	Number of Records	Direction	Distance (mi/ft)	Elev/Diff (ft)	Site	DB
Disposition Status Date:						
Enforcement Lead Agency:		State				
Proposed Penalty Amount:						
Final Amount:						
Paid Amount:						
Enforcement Type:		217				
Enforcement Type Description:		PROPOSED AGREED ORDER (PAO) SENT				
Enforcement Action Date:		20051122				
Enf Disposition Status:						
Disposition Status Date:						
Enforcement Lead Agency:		State				
Proposed Penalty Amount:						
Final Amount:						
Paid Amount:						
Enforcement Type:		310				
Enforcement Type Description:		FINAL 3008(A) COMPLIANCE ORDER				
Enforcement Action Date:		20051228				
Enf Disposition Status:		ACTION SATISFIED (CASE CLOSED)				
Disposition Status Date:		20090205				
Enforcement Lead Agency:		State				
Proposed Penalty Amount:						
Final Amount:		19600				
Paid Amount:		19600				
Enforcement Type:		217				
Enforcement Type Description:		PROPOSED AGREED ORDER (PAO) SENT				
Enforcement Action Date:		20060214				
Enf Disposition Status:						
Disposition Status Date:						
Enforcement Lead Agency:		State				
Proposed Penalty Amount:						
Final Amount:						
Paid Amount:						
Enforcement Type:		310				
Enforcement Type Description:		FINAL 3008(A) COMPLIANCE ORDER				
Enforcement Action Date:		20060315				
Enf Disposition Status:						
Disposition Status Date:						
Enforcement Lead Agency:		State				
Proposed Penalty Amount:						
Final Amount:		2800				
Paid Amount:		2800				
Enforcement Type:		217				
Enforcement Type Description:		PROPOSED AGREED ORDER (PAO) SENT				
Enforcement Action Date:		20050902				
Enf Disposition Status:						
Disposition Status Date:						
Enforcement Lead Agency:		State				
Proposed Penalty Amount:						
Final Amount:						
Paid Amount:						
Enforcement Type:		217				
Enforcement Type Description:		PROPOSED AGREED ORDER (PAO) SENT				
Enforcement Action Date:		20060223				
Enf Disposition Status:						
Disposition Status Date:						
Enforcement Lead Agency:		State				
Proposed Penalty Amount:						
Final Amount:						
Paid Amount:						

Violation Details

Map Key	Number of Records	Direction	Distance (mi/ft)	Elev/Diff (ft)	Site	DB
Citation:		FR - 262.34a3				
Violation Short Description:		Generators - Pre-transport				
Violation Type:		262.C				
Violation Determined Date:		20050616				
Scheduled Compliance Date:						
Return to Compliance:		Not Resolvable				
Actual Return to Compl:		20090205				
Violation Responsible Agency:		State				
<u>Enforcement Details</u>						
Enforcement Type:		217				
Enforcement Type Description:		PROPOSED AGREED ORDER (PAO) SENT				
Enforcement Action Date:		20060223				
Enf Disposition Status:						
Disposition Status Date:						
Enforcement Lead Agency:		State				
Proposed Penalty Amount:						
Final Amount:						
Paid Amount:						
Enforcement Type:		217				
Enforcement Type Description:		PROPOSED AGREED ORDER (PAO) SENT				
Enforcement Action Date:		20060214				
Enf Disposition Status:						
Disposition Status Date:						
Enforcement Lead Agency:		State				
Proposed Penalty Amount:						
Final Amount:						
Paid Amount:						
Enforcement Type:		217				
Enforcement Type Description:		PROPOSED AGREED ORDER (PAO) SENT				
Enforcement Action Date:		20051122				
Enf Disposition Status:						
Disposition Status Date:						
Enforcement Lead Agency:		State				
Proposed Penalty Amount:						
Final Amount:						
Paid Amount:						
Enforcement Type:		217				
Enforcement Type Description:		PROPOSED AGREED ORDER (PAO) SENT				
Enforcement Action Date:		20051103				
Enf Disposition Status:						
Disposition Status Date:						
Enforcement Lead Agency:		State				
Proposed Penalty Amount:						
Final Amount:						
Paid Amount:						
Enforcement Type:		310				
Enforcement Type Description:		FINAL 3008(A) COMPLIANCE ORDER				
Enforcement Action Date:		20051228				
Enf Disposition Status:		ACTION SATISFIED (CASE CLOSED)				
Disposition Status Date:		20090205				
Enforcement Lead Agency:		State				
Proposed Penalty Amount:						
Final Amount:		19600				
Paid Amount:		19600				
Enforcement Type:		217				
Enforcement Type Description:		PROPOSED AGREED ORDER (PAO) SENT				
Enforcement Action Date:		20050902				
Enf Disposition Status:						
Disposition Status Date:						
Enforcement Lead Agency:		State				
Proposed Penalty Amount:						

Map Key	Number of Records	Direction	Distance (mi/ft)	Elev/Diff (ft)	Site	DB
---------	-------------------	-----------	------------------	----------------	------	----

Final Amount:
Paid Amount:

Enforcement Type: 310
 Enforcement Type Description: FINAL 3008(A) COMPLIANCE ORDER
 Enforcement Action Date: 20060315
 Enf Disposition Status:
 Disposition Status Date:
 Enforcement Lead Agency: State
 Proposed Penalty Amount:
 Final Amount: 2800
 Paid Amount: 2800

Violation Details

Citation: FR - 262.34/265.192
 Violation Short Description: Generators - Pre-transport
 Violation Type: 262.C
 Violation Determined Date: 20050616
 Scheduled Compliance Date:
 Return to Compliance: Observed
 Actual Return to Compl: 20090205
 Violation Responsible Agency: State

Enforcement Details

Enforcement Type: 310
 Enforcement Type Description: FINAL 3008(A) COMPLIANCE ORDER
 Enforcement Action Date: 20060315
 Enf Disposition Status:
 Disposition Status Date:
 Enforcement Lead Agency: State
 Proposed Penalty Amount:
 Final Amount: 2800
 Paid Amount: 2800

Enforcement Type: 217
 Enforcement Type Description: PROPOSED AGREED ORDER (PAO) SENT
 Enforcement Action Date: 20060223
 Enf Disposition Status:
 Disposition Status Date:
 Enforcement Lead Agency: State
 Proposed Penalty Amount:
 Final Amount:
 Paid Amount:

Enforcement Type: 217
 Enforcement Type Description: PROPOSED AGREED ORDER (PAO) SENT
 Enforcement Action Date: 20060214
 Enf Disposition Status:
 Disposition Status Date:
 Enforcement Lead Agency: State
 Proposed Penalty Amount:
 Final Amount:
 Paid Amount:

Violation Details

Citation: FR - 262.34a2
 Violation Short Description: Generators - Pre-transport
 Violation Type: 262.C
 Violation Determined Date: 20050616
 Scheduled Compliance Date:
 Return to Compliance: Observed
 Actual Return to Compl: 20090205

Violation Responsible Agency: State

Enforcement Details

Enforcement Type: 217
Enforcement Type Description: PROPOSED AGREED ORDER (PAO) SENT
Enforcement Action Date: 20051103
Enf Disposition Status:
Disposition Status Date:
Enforcement Lead Agency: State
Proposed Penalty Amount:
Final Amount:
Paid Amount:

Enforcement Type: 310
Enforcement Type Description: FINAL 3008(A) COMPLIANCE ORDER
Enforcement Action Date: 20060315
Enf Disposition Status:
Disposition Status Date:
Enforcement Lead Agency: State
Proposed Penalty Amount:
Final Amount: 2800
Paid Amount: 2800

Enforcement Type: 217
Enforcement Type Description: PROPOSED AGREED ORDER (PAO) SENT
Enforcement Action Date: 20050902
Enf Disposition Status:
Disposition Status Date:
Enforcement Lead Agency: State
Proposed Penalty Amount:
Final Amount:
Paid Amount:

Enforcement Type: 310
Enforcement Type Description: FINAL 3008(A) COMPLIANCE ORDER
Enforcement Action Date: 20051228
Enf Disposition Status: ACTION SATISFIED (CASE CLOSED)
Disposition Status Date: 20090205
Enforcement Lead Agency: State
Proposed Penalty Amount:
Final Amount: 19600
Paid Amount: 19600

Enforcement Type: 217
Enforcement Type Description: PROPOSED AGREED ORDER (PAO) SENT
Enforcement Action Date: 20060223
Enf Disposition Status:
Disposition Status Date:
Enforcement Lead Agency: State
Proposed Penalty Amount:
Final Amount:
Paid Amount:

Enforcement Type: 217
Enforcement Type Description: PROPOSED AGREED ORDER (PAO) SENT
Enforcement Action Date: 20051122
Enf Disposition Status:
Disposition Status Date:
Enforcement Lead Agency: State
Proposed Penalty Amount:
Final Amount:
Paid Amount:

Enforcement Type: 217
Enforcement Type Description: PROPOSED AGREED ORDER (PAO) SENT
Enforcement Action Date: 20060214
Enf Disposition Status:

Disposition Status Date:
 Enforcement Lead Agency: State
 Proposed Penalty Amount:
 Final Amount:
 Paid Amount:

Violation Details

Citation: FR - 265.195
 Violation Short Description: TSD - Tank System Standards
 Violation Type: 264.J
 Violation Determined Date: 20050509
 Scheduled Compliance Date:
 Return to Compliance: Observed
 Actual Return to Compl: 20050510
 Violation Responsible Agency: State

Violation Details

Citation: FR - 262.20
 Violation Short Description: Generators - Manifest
 Violation Type: 262.B
 Violation Determined Date: 20041209
 Scheduled Compliance Date:
 Return to Compliance: Observed
 Actual Return to Compl: 20060605
 Violation Responsible Agency: State

Enforcement Details

Enforcement Type: 120
 Enforcement Type Description: WRITTEN INFORMAL
 Enforcement Action Date: 20050420
 Enf Disposition Status:
 Disposition Status Date:
 Enforcement Lead Agency: State
 Proposed Penalty Amount:
 Final Amount:
 Paid Amount:

Enforcement Type: 120
 Enforcement Type Description: WRITTEN INFORMAL
 Enforcement Action Date: 20050202
 Enf Disposition Status:
 Disposition Status Date:
 Enforcement Lead Agency: State
 Proposed Penalty Amount:
 Final Amount:
 Paid Amount:

Violation Details

Citation: FR - 262.34a2
 Violation Short Description: Generators - Pre-transport
 Violation Type: 262.C
 Violation Determined Date: 20041209
 Scheduled Compliance Date:
 Return to Compliance: Observed
 Actual Return to Compl: 20060605
 Violation Responsible Agency: State

Enforcement Details

Map Key	Number of Records	Direction	Distance (mi/ft)	Elev/Diff (ft)	Site	DB
---------	-------------------	-----------	------------------	----------------	------	----

Enforcement Type: 120
Enforcement Type Description: WRITTEN INFORMAL
Enforcement Action Date: 20050420
Enf Disposition Status:
Disposition Status Date:
Enforcement Lead Agency: State
Proposed Penalty Amount:
Final Amount:
Paid Amount:

Enforcement Type: 120
Enforcement Type Description: WRITTEN INFORMAL
Enforcement Action Date: 20050202
Enf Disposition Status:
Disposition Status Date:
Enforcement Lead Agency: State
Proposed Penalty Amount:
Final Amount:
Paid Amount:

Violation Details

Citation: FR - 264.35
Violation Short Description: TSD - Preparedness and Prevention
Violation Type: 264.C
Violation Determined Date: 20041209
Scheduled Compliance Date:
Return to Compliance: Observed
Actual Return to Compl: 20060605
Violation Responsible Agency: State

Enforcement Details

Enforcement Type: 120
Enforcement Type Description: WRITTEN INFORMAL
Enforcement Action Date: 20050420
Enf Disposition Status:
Disposition Status Date:
Enforcement Lead Agency: State
Proposed Penalty Amount:
Final Amount:
Paid Amount:

Enforcement Type: 120
Enforcement Type Description: WRITTEN INFORMAL
Enforcement Action Date: 20050202
Enf Disposition Status:
Disposition Status Date:
Enforcement Lead Agency: State
Proposed Penalty Amount:
Final Amount:
Paid Amount:

Violation Details

Citation: FR - 264.52
Violation Short Description: TSD - Contingency Plan and Emergency Procedures
Violation Type: 264.D
Violation Determined Date: 20041209
Scheduled Compliance Date:
Return to Compliance: Observed
Actual Return to Compl: 20060605
Violation Responsible Agency: State

Map Key	Number of Records	Direction	Distance (mi/ft)	Elev/Diff (ft)	Site	DB
---------	-------------------	-----------	------------------	----------------	------	----

Enforcement Details

Enforcement Type: 120
Enforcement Type Description: WRITTEN INFORMAL
Enforcement Action Date: 20050202
Enf Disposition Status:
Disposition Status Date:
Enforcement Lead Agency: State
Proposed Penalty Amount:
Final Amount:
Paid Amount:

Enforcement Type: 120
Enforcement Type Description: WRITTEN INFORMAL
Enforcement Action Date: 20050420
Enf Disposition Status:
Disposition Status Date:
Enforcement Lead Agency: State
Proposed Penalty Amount:
Final Amount:
Paid Amount:

Violation Details

Citation: SR - IAC other
Violation Short Description: State Statute or Regulation
Violation Type: XXS
Violation Determined Date: 20041209
Scheduled Compliance Date:
Return to Compliance: Unverifiable
Actual Return to Compl: 20060605
Violation Responsible Agency: State

Enforcement Details

Enforcement Type: 120
Enforcement Type Description: WRITTEN INFORMAL
Enforcement Action Date: 20050420
Enf Disposition Status:
Disposition Status Date:
Enforcement Lead Agency: State
Proposed Penalty Amount:
Final Amount:
Paid Amount:

Enforcement Type: 120
Enforcement Type Description: WRITTEN INFORMAL
Enforcement Action Date: 20050202
Enf Disposition Status:
Disposition Status Date:
Enforcement Lead Agency: State
Proposed Penalty Amount:
Final Amount:
Paid Amount:

Violation Details

Citation: FR - 262.11
Violation Short Description: Generators - General
Violation Type: 262.A
Violation Determined Date: 20041118
Scheduled Compliance Date:
Return to Compliance: Observed
Actual Return to Compl: 20061219
Violation Responsible Agency: State

Map Key	Number of Records	Direction	Distance (mi/ft)	Elev/Diff (ft)	Site	DB
---------	-------------------	-----------	------------------	----------------	------	----

Enforcement Details

Enforcement Type: 217
Enforcement Type Description: PROPOSED AGREED ORDER (PAO) SENT
Enforcement Action Date: 20050502
Enf Disposition Status:
Disposition Status Date:
Enforcement Lead Agency: State
Proposed Penalty Amount:
Final Amount:
Paid Amount:

Enforcement Type: 310
Enforcement Type Description: FINAL 3008(A) COMPLIANCE ORDER
Enforcement Action Date: 20050524
Enf Disposition Status:
Disposition Status Date:
Enforcement Lead Agency: State
Proposed Penalty Amount:
Final Amount:
Paid Amount:

Violation Details

Citation: FR - 262.34b
Violation Short Description: Generators - Pre-transport
Violation Type: 262.C
Violation Determined Date: 20041118
Scheduled Compliance Date:
Return to Compliance: Observed
Actual Return to Compl: 20061219
Violation Responsible Agency: State

Enforcement Details

Enforcement Type: 217
Enforcement Type Description: PROPOSED AGREED ORDER (PAO) SENT
Enforcement Action Date: 20050502
Enf Disposition Status:
Disposition Status Date:
Enforcement Lead Agency: State
Proposed Penalty Amount:
Final Amount:
Paid Amount:

Enforcement Type: 310
Enforcement Type Description: FINAL 3008(A) COMPLIANCE ORDER
Enforcement Action Date: 20050524
Enf Disposition Status:
Disposition Status Date:
Enforcement Lead Agency: State
Proposed Penalty Amount:
Final Amount:
Paid Amount:

Violation Details

Citation: SS - IC 13-30-2-1(4)
Violation Short Description: State Statute or Regulation
Violation Type: XXS
Violation Determined Date: 20040930
Scheduled Compliance Date:
Return to Compliance: Observed

Actual Return to Compl: 20040930
 Violation Responsible Agency: State

Enforcement Details

Enforcement Type: 120
 Enforcement Type Description: WRITTEN INFORMAL
 Enforcement Action Date: 20040930
 Enf Disposition Status:
 Disposition Status Date:
 Enforcement Lead Agency: State
 Proposed Penalty Amount:
 Final Amount:
 Paid Amount:

Violation Details

Citation: FR - 262.34c1
 Violation Short Description: Generators - Pre-transport
 Violation Type: 262.C
 Violation Determined Date: 20040421
 Scheduled Compliance Date:
 Return to Compliance: Observed
 Actual Return to Compl: 20040421
 Violation Responsible Agency: State

Enforcement Details

Enforcement Type: 120
 Enforcement Type Description: WRITTEN INFORMAL
 Enforcement Action Date: 20040421
 Enf Disposition Status:
 Disposition Status Date:
 Enforcement Lead Agency: State
 Proposed Penalty Amount:
 Final Amount:
 Paid Amount:

Violation Details

Citation: FR - 262.11
 Violation Short Description: Generators - General
 Violation Type: 262.A
 Violation Determined Date: 20031202
 Scheduled Compliance Date:
 Return to Compliance: Observed
 Actual Return to Compl: 20060922
 Violation Responsible Agency: State

Enforcement Details

Enforcement Type: 310
 Enforcement Type Description: FINAL 3008(A) COMPLIANCE ORDER
 Enforcement Action Date: 20040715
 Enf Disposition Status:
 Disposition Status Date:
 Enforcement Lead Agency: State
 Proposed Penalty Amount:
 Final Amount: 32000
 Paid Amount: 32000

Enforcement Type: 120
 Enforcement Type Description: WRITTEN INFORMAL

Map Key	Number of Records	Direction	Distance (mi/ft)	Elev/Diff (ft)	Site	DB
---------	-------------------	-----------	------------------	----------------	------	----

Enforcement Action Date: 20040715
Enf Disposition Status:
Disposition Status Date:
Enforcement Lead Agency: State
Proposed Penalty Amount:
Final Amount:
Paid Amount:

Violation Details

Citation: FR - 262.34/265.16
Violation Short Description: Generators - Pre-transport
Violation Type: 262.C
Violation Determined Date: 20031202
Scheduled Compliance Date:
Return to Compliance: Observed
Actual Return to Compl: 20060922
Violation Responsible Agency: State

Enforcement Details

Enforcement Type: 120
Enforcement Type Description: WRITTEN INFORMAL
Enforcement Action Date: 20040715
Enf Disposition Status:
Disposition Status Date:
Enforcement Lead Agency: State
Proposed Penalty Amount:
Final Amount:
Paid Amount:

Enforcement Type: 310
Enforcement Type Description: FINAL 3008(A) COMPLIANCE ORDER
Enforcement Action Date: 20040715
Enf Disposition Status:
Disposition Status Date:
Enforcement Lead Agency: State
Proposed Penalty Amount:
Final Amount: 32000
Paid Amount: 32000

Violation Details

Citation: FR - 262.34/265.173a
Violation Short Description: Generators - Pre-transport
Violation Type: 262.C
Violation Determined Date: 20031202
Scheduled Compliance Date:
Return to Compliance: Observed
Actual Return to Compl: 20060922
Violation Responsible Agency: State

Enforcement Details

Enforcement Type: 120
Enforcement Type Description: WRITTEN INFORMAL
Enforcement Action Date: 20040715
Enf Disposition Status:
Disposition Status Date:
Enforcement Lead Agency: State
Proposed Penalty Amount:
Final Amount:
Paid Amount:

Enforcement Type: 310
Enforcement Type Description: FINAL 3008(A) COMPLIANCE ORDER
Enforcement Action Date: 20040715
Enf Disposition Status:
Disposition Status Date:
Enforcement Lead Agency: State
Proposed Penalty Amount:
Final Amount: 32000
Paid Amount: 32000

Violation Details

Citation: FR - 262.34/265.174
Violation Short Description: Generators - Pre-transport
Violation Type: 262.C
Violation Determined Date: 20031202
Scheduled Compliance Date:
Return to Compliance: Observed
Actual Return to Compl: 20060922
Violation Responsible Agency: State

Enforcement Details

Enforcement Type: 310
Enforcement Type Description: FINAL 3008(A) COMPLIANCE ORDER
Enforcement Action Date: 20040715
Enf Disposition Status:
Disposition Status Date:
Enforcement Lead Agency: State
Proposed Penalty Amount:
Final Amount: 32000
Paid Amount: 32000

Enforcement Type: 120
Enforcement Type Description: WRITTEN INFORMAL
Enforcement Action Date: 20040715
Enf Disposition Status:
Disposition Status Date:
Enforcement Lead Agency: State
Proposed Penalty Amount:
Final Amount:
Paid Amount:

Violation Details

Citation: FR - 262.34a2
Violation Short Description: Generators - Pre-transport
Violation Type: 262.C
Violation Determined Date: 20031202
Scheduled Compliance Date:
Return to Compliance: Observed
Actual Return to Compl: 20060922
Violation Responsible Agency: State

Enforcement Details

Enforcement Type: 310
Enforcement Type Description: FINAL 3008(A) COMPLIANCE ORDER
Enforcement Action Date: 20040715
Enf Disposition Status:
Disposition Status Date:
Enforcement Lead Agency: State
Proposed Penalty Amount:
Final Amount: 32000

Paid Amount: 32000

Enforcement Type: 120
Enforcement Type Description: WRITTEN INFORMAL
Enforcement Action Date: 20040715
Enf Disposition Status:
Disposition Status Date:
Enforcement Lead Agency: State
Proposed Penalty Amount:
Final Amount:
Paid Amount:

Violation Details

Citation: FR - 262.34a3
Violation Short Description: Generators - Pre-transport
Violation Type: 262.C
Violation Determined Date: 20031202
Scheduled Compliance Date:
Return to Compliance: Observed
Actual Return to Compl: 20060922
Violation Responsible Agency: State

Enforcement Details

Enforcement Type: 120
Enforcement Type Description: WRITTEN INFORMAL
Enforcement Action Date: 20040715
Enf Disposition Status:
Disposition Status Date:
Enforcement Lead Agency: State
Proposed Penalty Amount:
Final Amount:
Paid Amount:

Enforcement Type: 310
Enforcement Type Description: FINAL 3008(A) COMPLIANCE ORDER
Enforcement Action Date: 20040715
Enf Disposition Status:
Disposition Status Date:
Enforcement Lead Agency: State
Proposed Penalty Amount:
Final Amount: 32000
Paid Amount: 32000

Violation Details

Citation: FR - 262.34c1
Violation Short Description: Generators - Pre-transport
Violation Type: 262.C
Violation Determined Date: 20031202
Scheduled Compliance Date:
Return to Compliance: Observed
Actual Return to Compl: 20060922
Violation Responsible Agency: State

Enforcement Details

Enforcement Type: 120
Enforcement Type Description: WRITTEN INFORMAL
Enforcement Action Date: 20040715
Enf Disposition Status:
Disposition Status Date:
Enforcement Lead Agency: State

Map Key	Number of Records	Direction	Distance (mi/ft)	Elev/Diff (ft)	Site	DB
---------	-------------------	-----------	------------------	----------------	------	----

Proposed Penalty Amount:
 Final Amount:
 Paid Amount:

Enforcement Type: 310
 Enforcement Type Description: FINAL 3008(A) COMPLIANCE ORDER
 Enforcement Action Date: 20040715
 Enf Disposition Status:
 Disposition Status Date:
 Enforcement Lead Agency: State
 Proposed Penalty Amount:
 Final Amount: 32000
 Paid Amount: 32000

Violation Details

Citation: FR - 262.34b
 Violation Short Description: Generators - Pre-transport
 Violation Type: 262.C
 Violation Determined Date: 20031202
 Scheduled Compliance Date:
 Return to Compliance: Observed
 Actual Return to Compl: 20060922
 Violation Responsible Agency: State

Enforcement Details

Enforcement Type: 310
 Enforcement Type Description: FINAL 3008(A) COMPLIANCE ORDER
 Enforcement Action Date: 20040715
 Enf Disposition Status:
 Disposition Status Date:
 Enforcement Lead Agency: State
 Proposed Penalty Amount:
 Final Amount: 32000
 Paid Amount: 32000

Enforcement Type: 120
 Enforcement Type Description: WRITTEN INFORMAL
 Enforcement Action Date: 20040715
 Enf Disposition Status:
 Disposition Status Date:
 Enforcement Lead Agency: State
 Proposed Penalty Amount:
 Final Amount:
 Paid Amount:

Violation Details

Citation: FR - 270A
 Violation Short Description: TSD - General
 Violation Type: 264.A
 Violation Determined Date: 20031202
 Scheduled Compliance Date:
 Return to Compliance: Observed
 Actual Return to Compl: 20060922
 Violation Responsible Agency: State

Enforcement Details

Enforcement Type: 120
 Enforcement Type Description: WRITTEN INFORMAL
 Enforcement Action Date: 20040715
 Enf Disposition Status:

Disposition Status Date:
Enforcement Lead Agency: State
Proposed Penalty Amount:
Final Amount:
Paid Amount:

Enforcement Type: 310
Enforcement Type Description: FINAL 3008(A) COMPLIANCE ORDER
Enforcement Action Date: 20040715
Enf Disposition Status:
Disposition Status Date:
Enforcement Lead Agency: State
Proposed Penalty Amount:
Final Amount: 32000
Paid Amount: 32000

Violation Details

Citation: FR - 279.22c
Violation Short Description: Used Oil - Generators
Violation Type: 279.C
Violation Determined Date: 20021008
Scheduled Compliance Date:
Return to Compliance: Observed
Actual Return to Compl: 20021008
Violation Responsible Agency: State

Enforcement Details

Enforcement Type: 120
Enforcement Type Description: WRITTEN INFORMAL
Enforcement Action Date: 20021008
Enf Disposition Status:
Disposition Status Date:
Enforcement Lead Agency: State
Proposed Penalty Amount:
Final Amount:
Paid Amount:

Violation Details

Citation: FR - 279.22c
Violation Short Description: Used Oil - Generators
Violation Type: 279.C
Violation Determined Date: 20010328
Scheduled Compliance Date:
Return to Compliance: Observed
Actual Return to Compl: 20020604
Violation Responsible Agency: State

Enforcement Details

Enforcement Type: 120
Enforcement Type Description: WRITTEN INFORMAL
Enforcement Action Date: 20010620
Enf Disposition Status:
Disposition Status Date:
Enforcement Lead Agency: State
Proposed Penalty Amount:
Final Amount:
Paid Amount:

Violation Details

Map Key	Number of Records	Direction	Distance (mi/ft)	Elev/Diff (ft)	Site	DB
---------	-------------------	-----------	------------------	----------------	------	----

Citation: FR - 262.34/265.31
Violation Short Description: Generators - Pre-transport
Violation Type: 262.C
Violation Determined Date: 19980109
Scheduled Compliance Date:
Return to Compliance: Observed
Actual Return to Compl: 19980316
Violation Responsible Agency: State

Enforcement Details

Enforcement Type: 120
Enforcement Type Description: WRITTEN INFORMAL
Enforcement Action Date: 19980123
Enf Disposition Status:
Disposition Status Date:
Enforcement Lead Agency: State
Proposed Penalty Amount:
Final Amount:
Paid Amount:

Violation Details

Citation:
Violation Short Description: TSD - General
Violation Type: 264.A
Violation Determined Date: 19930311
Scheduled Compliance Date:
Return to Compliance: Observed
Actual Return to Compl: 19941101
Violation Responsible Agency: State

Enforcement Details

Enforcement Type: 210
Enforcement Type Description: INITIAL 3008(A) COMPLIANCE
Enforcement Action Date: 19940810
Enf Disposition Status:
Disposition Status Date:
Enforcement Lead Agency: State
Proposed Penalty Amount:
Final Amount:
Paid Amount:

Enforcement Type: 120
Enforcement Type Description: WRITTEN INFORMAL
Enforcement Action Date: 19930817
Enf Disposition Status:
Disposition Status Date:
Enforcement Lead Agency: State
Proposed Penalty Amount:
Final Amount:
Paid Amount:

Violation Details

Citation:
Violation Short Description: TSD - General Facility Standards
Violation Type: 264.B
Violation Determined Date: 19930311
Scheduled Compliance Date:
Return to Compliance: Observed
Actual Return to Compl: 19941101

Map Key	Number of Records	Direction	Distance (mi/ft)	Elev/Diff (ft)	Site	DB
---------	-------------------	-----------	------------------	----------------	------	----

Violation Responsible Agency: State

Enforcement Details

Enforcement Type: 210
Enforcement Type Description: INITIAL 3008(A) COMPLIANCE
Enforcement Action Date: 19940810
Enf Disposition Status:
Disposition Status Date:
Enforcement Lead Agency: State
Proposed Penalty Amount:
Final Amount:
Paid Amount:

Enforcement Type: 120
Enforcement Type Description: WRITTEN INFORMAL
Enforcement Action Date: 19930817
Enf Disposition Status:
Disposition Status Date:
Enforcement Lead Agency: State
Proposed Penalty Amount:
Final Amount:
Paid Amount:

Violation Details

Citation:
Violation Short Description: TSD - General Facility Standards
Violation Type: 264.B
Violation Determined Date: 19920409
Scheduled Compliance Date:
Return to Compliance: Observed
Actual Return to Compl: 19930628
Violation Responsible Agency: State

Enforcement Details

Enforcement Type: 120
Enforcement Type Description: WRITTEN INFORMAL
Enforcement Action Date: 19920901
Enf Disposition Status:
Disposition Status Date:
Enforcement Lead Agency: State
Proposed Penalty Amount:
Final Amount:
Paid Amount:

Violation Details

Citation:
Violation Short Description: TSD - Container Use and Management
Violation Type: 264.I
Violation Determined Date: 19920409
Scheduled Compliance Date:
Return to Compliance: Observed
Actual Return to Compl: 19930628
Violation Responsible Agency: State

Enforcement Details

Enforcement Type: 120
Enforcement Type Description: WRITTEN INFORMAL
Enforcement Action Date: 19920901

Map Key	Number of Records	Direction	Distance (mi/ft)	Elev/Diff (ft)	Site	DB
----------------	--------------------------	------------------	-------------------------	-----------------------	-------------	-----------

Enf Disposition Status:
Disposition Status Date:
Enforcement Lead Agency: State
Proposed Penalty Amount:
Final Amount:
Paid Amount:

Violation Details

Citation:
Violation Short Description: TSD - General Facility Standards
Violation Type: 264.B
Violation Determined Date: 19920403
Scheduled Compliance Date:
Return to Compliance: Observed
Actual Return to Compl: 19941101
Violation Responsible Agency: State

Enforcement Details

Enforcement Type: 210
Enforcement Type Description: INITIAL 3008(A) COMPLIANCE
Enforcement Action Date: 19940810
Enf Disposition Status:
Disposition Status Date:
Enforcement Lead Agency: State
Proposed Penalty Amount:
Final Amount:
Paid Amount:

Violation Details

Citation:
Violation Short Description: TSD - Container Use and Management
Violation Type: 264.I
Violation Determined Date: 19920403
Scheduled Compliance Date:
Return to Compliance: Observed
Actual Return to Compl: 19941101
Violation Responsible Agency: State

Enforcement Details

Enforcement Type: 210
Enforcement Type Description: INITIAL 3008(A) COMPLIANCE
Enforcement Action Date: 19940810
Enf Disposition Status:
Disposition Status Date:
Enforcement Lead Agency: State
Proposed Penalty Amount:
Final Amount:
Paid Amount:

Enforcement Type: 120
Enforcement Type Description: WRITTEN INFORMAL
Enforcement Action Date: 19930817
Enf Disposition Status:
Disposition Status Date:
Enforcement Lead Agency: State
Proposed Penalty Amount:
Final Amount:
Paid Amount:

Map Key	Number of Records	Direction	Distance (mi/ft)	Elev/Diff (ft)	Site	DB
---------	-------------------	-----------	------------------	----------------	------	----

Violation Details

Citation:
Violation Short Description: Generators - Manifest
Violation Type: 262.B
Violation Determined Date: 19920113
Scheduled Compliance Date:
Return to Compliance: Observed
Actual Return to Compl: 19921026
Violation Responsible Agency: State

Enforcement Details

Enforcement Type: 120
Enforcement Type Description: WRITTEN INFORMAL
Enforcement Action Date: 19920403
Enf Disposition Status:
Disposition Status Date:
Enforcement Lead Agency: State
Proposed Penalty Amount:
Final Amount:
Paid Amount:

Violation Details

Citation:
Violation Short Description: TSD - General
Violation Type: 264.A
Violation Determined Date: 19920113
Scheduled Compliance Date:
Return to Compliance: Observed
Actual Return to Compl: 19921026
Violation Responsible Agency: State

Enforcement Details

Enforcement Type: 120
Enforcement Type Description: WRITTEN INFORMAL
Enforcement Action Date: 19920403
Enf Disposition Status:
Disposition Status Date:
Enforcement Lead Agency: State
Proposed Penalty Amount:
Final Amount:
Paid Amount:

Violation Details

Citation:
Violation Short Description: TSD - Container Use and Management
Violation Type: 264.I
Violation Determined Date: 19920113
Scheduled Compliance Date:
Return to Compliance: Observed
Actual Return to Compl: 19921026
Violation Responsible Agency: State

Enforcement Details

Enforcement Type: 120
Enforcement Type Description: WRITTEN INFORMAL
Enforcement Action Date: 19920403
Enf Disposition Status:

Disposition Status Date:
 Enforcement Lead Agency: State
 Proposed Penalty Amount:
 Final Amount:
 Paid Amount:

Violation Details

Citation:
 Violation Short Description: TSD - General
 Violation Type: 264.A
 Violation Determined Date: 19910819
 Scheduled Compliance Date:
 Return to Compliance: Observed
 Actual Return to Compl: 19911029
 Violation Responsible Agency: State

Enforcement Details

Enforcement Type: 120
 Enforcement Type Description: WRITTEN INFORMAL
 Enforcement Action Date: 19911029
 Enf Disposition Status:
 Disposition Status Date:
 Enforcement Lead Agency: State
 Proposed Penalty Amount:
 Final Amount:
 Paid Amount:

Violation Details

Citation:
 Violation Short Description: TSD - General
 Violation Type: 264.A
 Violation Determined Date: 19900810
 Scheduled Compliance Date:
 Return to Compliance: Observed
 Actual Return to Compl: 19911024
 Violation Responsible Agency: State

Enforcement Details

Enforcement Type: 120
 Enforcement Type Description: WRITTEN INFORMAL
 Enforcement Action Date: 19910204
 Enf Disposition Status:
 Disposition Status Date:
 Enforcement Lead Agency: State
 Proposed Penalty Amount:
 Final Amount:
 Paid Amount:

Violation Details

Citation:
 Violation Short Description: LDR - General
 Violation Type: 268.A
 Violation Determined Date: 19900810
 Scheduled Compliance Date:
 Return to Compliance: Observed
 Actual Return to Compl: 19910719
 Violation Responsible Agency: State

Map Key	Number of Records	Direction	Distance (mi/ft)	Elev/Diff (ft)	Site	DB
----------------	--------------------------	------------------	-------------------------	-----------------------	-------------	-----------

Violation Details

Citation:
Violation Short Description: LDR - General
Violation Type: 268.A
Violation Determined Date: 19890516
Scheduled Compliance Date: 19900301
Return to Compliance: Observed
Actual Return to Compl: 19900319
Violation Responsible Agency: EPA

Enforcement Details

Enforcement Type: 120
Enforcement Type Description: WRITTEN INFORMAL
Enforcement Action Date: 19900129
Enf Disposition Status:
Disposition Status Date:
Enforcement Lead Agency: EPA
Proposed Penalty Amount:
Final Amount:
Paid Amount:

Evaluation Details

Evaluation Start Date: 20100122
Evaluation Type Description: FOCUSED COMPLIANCE INSPECTION
Violation Short Description:
Return to Compliance Date:
Evaluation Agency: State

Evaluation Start Date: 20091112
Evaluation Type Description: FOCUSED COMPLIANCE INSPECTION
Violation Short Description:
Return to Compliance Date:
Evaluation Agency: State

Evaluation Start Date: 20091019
Evaluation Type Description: FOCUSED COMPLIANCE INSPECTION
Violation Short Description:
Return to Compliance Date:
Evaluation Agency: State

Evaluation Start Date: 20091007
Evaluation Type Description: FOCUSED COMPLIANCE INSPECTION
Violation Short Description:
Return to Compliance Date:
Evaluation Agency: State

Evaluation Start Date: 20090922
Evaluation Type Description: FOCUSED COMPLIANCE INSPECTION
Violation Short Description:
Return to Compliance Date:
Evaluation Agency: State

Evaluation Start Date: 20090902
Evaluation Type Description: FOCUSED COMPLIANCE INSPECTION
Violation Short Description:
Return to Compliance Date:
Evaluation Agency: State

Evaluation Start Date: 20090828
Evaluation Type Description: COMPLIANCE EVALUATION INSPECTION ON-SITE
Violation Short Description:
Return to Compliance Date:

Map Key	Number of Records	Direction	Distance (mi/ft)	Elev/Diff (ft)	Site	DB
Evaluation Agency:		State				
Evaluation Start Date:		20090813				
Evaluation Type Description:		COMPLIANCE EVALUATION INSPECTION ON-SITE				
Violation Short Description:						
Return to Compliance Date:						
Evaluation Agency:		State				
Evaluation Start Date:		20090731				
Evaluation Type Description:		FOCUSED COMPLIANCE INSPECTION				
Violation Short Description:		Generators - Pre-transport				
Return to Compliance Date:		20090731				
Evaluation Agency:		State				
Evaluation Start Date:		20090708				
Evaluation Type Description:		FOCUSED COMPLIANCE INSPECTION				
Violation Short Description:		Generators - Pre-transport				
Return to Compliance Date:		20100603				
Evaluation Agency:		State				
Evaluation Start Date:		20090630				
Evaluation Type Description:		FOCUSED COMPLIANCE INSPECTION				
Violation Short Description:						
Return to Compliance Date:						
Evaluation Agency:		State				
Evaluation Start Date:		20090609				
Evaluation Type Description:		FOCUSED COMPLIANCE INSPECTION				
Violation Short Description:						
Return to Compliance Date:						
Evaluation Agency:		State				
Evaluation Start Date:		20090528				
Evaluation Type Description:		FOCUSED COMPLIANCE INSPECTION				
Violation Short Description:						
Return to Compliance Date:						
Evaluation Agency:		State				
Evaluation Start Date:		20090513				
Evaluation Type Description:		FOCUSED COMPLIANCE INSPECTION				
Violation Short Description:						
Return to Compliance Date:						
Evaluation Agency:		State				
Evaluation Start Date:		20090430				
Evaluation Type Description:		FOLLOW-UP INSPECTION				
Violation Short Description:		Generators - Pre-transport				
Return to Compliance Date:		20090411				
Evaluation Agency:		State				
Evaluation Start Date:		20090430				
Evaluation Type Description:		FOCUSED COMPLIANCE INSPECTION				
Violation Short Description:						
Return to Compliance Date:						
Evaluation Agency:		State				
Evaluation Start Date:		20090408				
Evaluation Type Description:		FOCUSED COMPLIANCE INSPECTION				
Violation Short Description:						
Return to Compliance Date:						
Evaluation Agency:		State				
Evaluation Start Date:		20090324				
Evaluation Type Description:		COMPLIANCE ASSISTANCE VISIT				
Violation Short Description:						
Return to Compliance Date:						
Evaluation Agency:		State				
Evaluation Start Date:		20090311				

Map Key	Number of Records	Direction	Distance (mi/ft)	Elev/Diff (ft)	Site	DB
<i>Evaluation Type Description:</i>					FOCUSED COMPLIANCE INSPECTION	
<i>Violation Short Description:</i>					Generators - Pre-transport	
<i>Return to Compliance Date:</i>					20090411	
<i>Evaluation Agency:</i>					State	
<i>Evaluation Start Date:</i>					20090311	
<i>Evaluation Type Description:</i>					FOLLOW-UP INSPECTION	
<i>Violation Short Description:</i>					Generators - Pre-transport	
<i>Return to Compliance Date:</i>					20090311	
<i>Evaluation Agency:</i>					State	
<i>Evaluation Start Date:</i>					20090224	
<i>Evaluation Type Description:</i>					FOCUSED COMPLIANCE INSPECTION	
<i>Violation Short Description:</i>					Generators - Pre-transport	
<i>Return to Compliance Date:</i>					20090311	
<i>Evaluation Agency:</i>					State	
<i>Evaluation Start Date:</i>					20090204	
<i>Evaluation Type Description:</i>					FOCUSED COMPLIANCE INSPECTION	
<i>Violation Short Description:</i>					Generators - Pre-transport	
<i>Return to Compliance Date:</i>					20090311	
<i>Evaluation Agency:</i>					State	
<i>Evaluation Start Date:</i>					20090113	
<i>Evaluation Type Description:</i>					FOCUSED COMPLIANCE INSPECTION	
<i>Violation Short Description:</i>					TSD IS-Tank System Standards	
<i>Return to Compliance Date:</i>					20090113	
<i>Evaluation Agency:</i>					State	
<i>Evaluation Start Date:</i>					20090113	
<i>Evaluation Type Description:</i>					FOCUSED COMPLIANCE INSPECTION	
<i>Violation Short Description:</i>					Generators - Pre-transport	
<i>Return to Compliance Date:</i>					20090113	
<i>Evaluation Agency:</i>					State	
<i>Evaluation Start Date:</i>					20081223	
<i>Evaluation Type Description:</i>					FOCUSED COMPLIANCE INSPECTION	
<i>Violation Short Description:</i>						
<i>Return to Compliance Date:</i>						
<i>Evaluation Agency:</i>					State	
<i>Evaluation Start Date:</i>					20081208	
<i>Evaluation Type Description:</i>					FOCUSED COMPLIANCE INSPECTION	
<i>Violation Short Description:</i>						
<i>Return to Compliance Date:</i>						
<i>Evaluation Agency:</i>					State	
<i>Evaluation Start Date:</i>					20081106	
<i>Evaluation Type Description:</i>					FOCUSED COMPLIANCE INSPECTION	
<i>Violation Short Description:</i>						
<i>Return to Compliance Date:</i>						
<i>Evaluation Agency:</i>					State	
<i>Evaluation Start Date:</i>					20081021	
<i>Evaluation Type Description:</i>					FOCUSED COMPLIANCE INSPECTION	
<i>Violation Short Description:</i>						
<i>Return to Compliance Date:</i>						
<i>Evaluation Agency:</i>					State	
<i>Evaluation Start Date:</i>					20081015	
<i>Evaluation Type Description:</i>					FOCUSED COMPLIANCE INSPECTION	
<i>Violation Short Description:</i>						
<i>Return to Compliance Date:</i>						
<i>Evaluation Agency:</i>					State	
<i>Evaluation Start Date:</i>					20080919	
<i>Evaluation Type Description:</i>					FOCUSED COMPLIANCE INSPECTION	
<i>Violation Short Description:</i>						
<i>Return to Compliance Date:</i>						

Map Key	Number of Records	Direction	Distance (mi/ft)	Elev/Diff (ft)	Site	DB
Evaluation Agency:		State				
Evaluation Start Date:		20080910				
Evaluation Type Description:		FOCUSED COMPLIANCE INSPECTION				
Violation Short Description:						
Return to Compliance Date:						
Evaluation Agency:		State				
Evaluation Start Date:		20080827				
Evaluation Type Description:		FOCUSED COMPLIANCE INSPECTION				
Violation Short Description:						
Return to Compliance Date:						
Evaluation Agency:		State				
Evaluation Start Date:		20080806				
Evaluation Type Description:		FOCUSED COMPLIANCE INSPECTION				
Violation Short Description:						
Return to Compliance Date:						
Evaluation Agency:		State				
Evaluation Start Date:		20080722				
Evaluation Type Description:		FOCUSED COMPLIANCE INSPECTION				
Violation Short Description:						
Return to Compliance Date:						
Evaluation Agency:		State				
Evaluation Start Date:		20080709				
Evaluation Type Description:		FOCUSED COMPLIANCE INSPECTION				
Violation Short Description:						
Return to Compliance Date:						
Evaluation Agency:		State				
Evaluation Start Date:		20080612				
Evaluation Type Description:		FOCUSED COMPLIANCE INSPECTION				
Violation Short Description:						
Return to Compliance Date:						
Evaluation Agency:		State				
Evaluation Start Date:		20080523				
Evaluation Type Description:		FOCUSED COMPLIANCE INSPECTION				
Violation Short Description:						
Return to Compliance Date:						
Evaluation Agency:		State				
Evaluation Start Date:		20080520				
Evaluation Type Description:		COMPLIANCE EVALUATION INSPECTION ON-SITE				
Violation Short Description:						
Return to Compliance Date:						
Evaluation Agency:		State				
Evaluation Start Date:		20080428				
Evaluation Type Description:		FOCUSED COMPLIANCE INSPECTION				
Violation Short Description:						
Return to Compliance Date:						
Evaluation Agency:		State				
Evaluation Start Date:		20080416				
Evaluation Type Description:		FOCUSED COMPLIANCE INSPECTION				
Violation Short Description:		Generators - Pre-transport				
Return to Compliance Date:		20080416				
Evaluation Agency:		State				
Evaluation Start Date:		20080324				
Evaluation Type Description:		FOCUSED COMPLIANCE INSPECTION				
Violation Short Description:						
Return to Compliance Date:						
Evaluation Agency:		State				
Evaluation Start Date:		20080311				

Map Key	Number of Records	Direction	Distance (mi/ft)	Elev/Diff (ft)	Site	DB
<i>Evaluation Type Description:</i>						
<i>Violation Short Description:</i>						
<i>Return to Compliance Date:</i>						
<i>Evaluation Agency:</i>		State				
<i>Evaluation Start Date:</i>		20080225				
<i>Evaluation Type Description:</i>					FOCUSED COMPLIANCE INSPECTION	
<i>Violation Short Description:</i>						
<i>Return to Compliance Date:</i>						
<i>Evaluation Agency:</i>		State				
<i>Evaluation Start Date:</i>		20080213				
<i>Evaluation Type Description:</i>					FOCUSED COMPLIANCE INSPECTION	
<i>Violation Short Description:</i>						
<i>Return to Compliance Date:</i>						
<i>Evaluation Agency:</i>		State				
<i>Evaluation Start Date:</i>		20080125				
<i>Evaluation Type Description:</i>					FOCUSED COMPLIANCE INSPECTION	
<i>Violation Short Description:</i>						
<i>Return to Compliance Date:</i>						
<i>Evaluation Agency:</i>		State				
<i>Evaluation Start Date:</i>		20080116				
<i>Evaluation Type Description:</i>					FOCUSED COMPLIANCE INSPECTION	
<i>Violation Short Description:</i>						
<i>Return to Compliance Date:</i>						
<i>Evaluation Agency:</i>		State				
<i>Evaluation Start Date:</i>		20071228				
<i>Evaluation Type Description:</i>					FOCUSED COMPLIANCE INSPECTION	
<i>Violation Short Description:</i>						
<i>Return to Compliance Date:</i>						
<i>Evaluation Agency:</i>		State				
<i>Evaluation Start Date:</i>		20071213				
<i>Evaluation Type Description:</i>					FOCUSED COMPLIANCE INSPECTION	
<i>Violation Short Description:</i>						
<i>Return to Compliance Date:</i>						
<i>Evaluation Agency:</i>		State				
<i>Evaluation Start Date:</i>		20071213				
<i>Evaluation Type Description:</i>					FOLLOW-UP INSPECTION	
<i>Violation Short Description:</i>					TSD - Container Use and Management	
<i>Return to Compliance Date:</i>		20071213				
<i>Evaluation Agency:</i>		State				
<i>Evaluation Start Date:</i>		20071127				
<i>Evaluation Type Description:</i>					FOCUSED COMPLIANCE INSPECTION	
<i>Violation Short Description:</i>						
<i>Return to Compliance Date:</i>						
<i>Evaluation Agency:</i>		State				
<i>Evaluation Start Date:</i>		20071107				
<i>Evaluation Type Description:</i>					FOCUSED COMPLIANCE INSPECTION	
<i>Violation Short Description:</i>					TSD - Container Use and Management	
<i>Return to Compliance Date:</i>		20071213				
<i>Evaluation Agency:</i>		State				
<i>Evaluation Start Date:</i>		20071029				
<i>Evaluation Type Description:</i>					FOCUSED COMPLIANCE INSPECTION	
<i>Violation Short Description:</i>						
<i>Return to Compliance Date:</i>						
<i>Evaluation Agency:</i>		State				
<i>Evaluation Start Date:</i>		20071017				
<i>Evaluation Type Description:</i>					FOCUSED COMPLIANCE INSPECTION	
<i>Violation Short Description:</i>						
<i>Return to Compliance Date:</i>						

Map Key	Number of Records	Direction	Distance (mi/ft)	Elev/Diff (ft)	Site	DB
Evaluation Agency:		State				
Evaluation Start Date:		20070924				
Evaluation Type Description:		FOCUSED COMPLIANCE INSPECTION				
Violation Short Description:						
Return to Compliance Date:						
Evaluation Agency:		State				
Evaluation Start Date:		20070912				
Evaluation Type Description:		FOCUSED COMPLIANCE INSPECTION				
Violation Short Description:						
Return to Compliance Date:						
Evaluation Agency:		State				
Evaluation Start Date:		20070822				
Evaluation Type Description:		FOCUSED COMPLIANCE INSPECTION				
Violation Short Description:						
Return to Compliance Date:						
Evaluation Agency:		State				
Evaluation Start Date:		20070813				
Evaluation Type Description:		FOCUSED COMPLIANCE INSPECTION				
Violation Short Description:		TSD - Preparedness and Prevention				
Return to Compliance Date:		20070925				
Evaluation Agency:		State				
Evaluation Start Date:		20070808				
Evaluation Type Description:		FOCUSED COMPLIANCE INSPECTION				
Violation Short Description:						
Return to Compliance Date:						
Evaluation Agency:		State				
Evaluation Start Date:		20070725				
Evaluation Type Description:		FOLLOW-UP INSPECTION				
Violation Short Description:		LDR - Storage Prohibitions				
Return to Compliance Date:		20070725				
Evaluation Agency:		State				
Evaluation Start Date:		20070725				
Evaluation Type Description:		FOCUSED COMPLIANCE INSPECTION				
Violation Short Description:						
Return to Compliance Date:						
Evaluation Agency:		State				
Evaluation Start Date:		20070718				
Evaluation Type Description:		FOCUSED COMPLIANCE INSPECTION				
Violation Short Description:						
Return to Compliance Date:						
Evaluation Agency:		State				
Evaluation Start Date:		20070626				
Evaluation Type Description:		FOCUSED COMPLIANCE INSPECTION				
Violation Short Description:		Generators - Pre-transport				
Return to Compliance Date:		20070626				
Evaluation Agency:		State				
Evaluation Start Date:		20070625				
Evaluation Type Description:		FOLLOW-UP INSPECTION				
Violation Short Description:		TSD - General Facility Standards				
Return to Compliance Date:		20070625				
Evaluation Agency:		State				
Evaluation Start Date:		20070625				
Evaluation Type Description:		FOCUSED COMPLIANCE INSPECTION				
Violation Short Description:		LDR - Storage Prohibitions				
Return to Compliance Date:		20070725				
Evaluation Agency:		State				
Evaluation Start Date:		20070625				

Map Key	Number of Records	Direction	Distance (mi/ft)	Elev/Diff (ft)	Site	DB
<i>Evaluation Type Description:</i>						
<i>Violation Short Description:</i>						
<i>Return to Compliance Date:</i>						
<i>Evaluation Agency:</i>						
<i>Evaluation Start Date:</i>						
<i>Evaluation Type Description:</i>						
<i>Violation Short Description:</i>						
<i>Return to Compliance Date:</i>						
<i>Evaluation Agency:</i>						
<i>Evaluation Start Date:</i>						
<i>Evaluation Type Description:</i>						
<i>Violation Short Description:</i>						
<i>Return to Compliance Date:</i>						
<i>Evaluation Agency:</i>						
<i>Evaluation Start Date:</i>						
<i>Evaluation Type Description:</i>						
<i>Violation Short Description:</i>						
<i>Return to Compliance Date:</i>						
<i>Evaluation Agency:</i>						
<i>Evaluation Start Date:</i>						
<i>Evaluation Type Description:</i>						
<i>Violation Short Description:</i>						
<i>Return to Compliance Date:</i>						
<i>Evaluation Agency:</i>						
<i>Evaluation Start Date:</i>						
<i>Evaluation Type Description:</i>						
<i>Violation Short Description:</i>						
<i>Return to Compliance Date:</i>						
<i>Evaluation Agency:</i>						
<i>Evaluation Start Date:</i>						
<i>Evaluation Type Description:</i>						
<i>Violation Short Description:</i>						
<i>Return to Compliance Date:</i>						
<i>Evaluation Agency:</i>						
<i>Evaluation Start Date:</i>						
<i>Evaluation Type Description:</i>						
<i>Violation Short Description:</i>						
<i>Return to Compliance Date:</i>						
<i>Evaluation Agency:</i>						
<i>Evaluation Start Date:</i>						
<i>Evaluation Type Description:</i>						
<i>Violation Short Description:</i>						
<i>Return to Compliance Date:</i>						
<i>Evaluation Agency:</i>						
<i>Evaluation Start Date:</i>						
<i>Evaluation Type Description:</i>						
<i>Violation Short Description:</i>						
<i>Return to Compliance Date:</i>						
<i>Evaluation Agency:</i>						

Map Key	Number of Records	Direction	Distance (mi/ft)	Elev/Diff (ft)	Site	DB
Evaluation Agency:		State				
Evaluation Start Date:		20070219				
Evaluation Type Description:		FOLLOW-UP INSPECTION				
Violation Short Description:		TSD - General Facility Standards				
Return to Compliance Date:		20070219				
Evaluation Agency:		State				
Evaluation Start Date:		20070219				
Evaluation Type Description:		FOCUSED COMPLIANCE INSPECTION				
Violation Short Description:		Generators - Pre-transport				
Return to Compliance Date:		20070301				
Evaluation Agency:		State				
Evaluation Start Date:		20070130				
Evaluation Type Description:		FOCUSED COMPLIANCE INSPECTION				
Violation Short Description:						
Return to Compliance Date:						
Evaluation Agency:		State				
Evaluation Start Date:		20070119				
Evaluation Type Description:		COMPLIANCE EVALUATION INSPECTION ON-SITE				
Violation Short Description:						
Return to Compliance Date:						
Evaluation Agency:		State				
Evaluation Start Date:		20061219				
Evaluation Type Description:		COMPLIANCE EVALUATION INSPECTION ON-SITE				
Violation Short Description:						
Return to Compliance Date:						
Evaluation Agency:		State				
Evaluation Start Date:		20061214				
Evaluation Type Description:		COMPLIANCE EVALUATION INSPECTION ON-SITE				
Violation Short Description:		TSD - General Facility Standards				
Return to Compliance Date:		20070219				
Evaluation Agency:		State				
Evaluation Start Date:		20061129				
Evaluation Type Description:		COMPLIANCE EVALUATION INSPECTION ON-SITE				
Violation Short Description:						
Return to Compliance Date:						
Evaluation Agency:		State				
Evaluation Start Date:		20061113				
Evaluation Type Description:		COMPLIANCE EVALUATION INSPECTION ON-SITE				
Violation Short Description:						
Return to Compliance Date:						
Evaluation Agency:		State				
Evaluation Start Date:		20061102				
Evaluation Type Description:		COMPLIANCE EVALUATION INSPECTION ON-SITE				
Violation Short Description:						
Return to Compliance Date:						
Evaluation Agency:		State				
Evaluation Start Date:		20061031				
Evaluation Type Description:		COMPLIANCE EVALUATION INSPECTION ON-SITE				
Violation Short Description:						
Return to Compliance Date:						
Evaluation Agency:		State				
Evaluation Start Date:		20061011				
Evaluation Type Description:		COMPLIANCE EVALUATION INSPECTION ON-SITE				
Violation Short Description:						
Return to Compliance Date:						
Evaluation Agency:		State				
Evaluation Start Date:		20061011				

Map Key	Number of Records	Direction	Distance (mi/ft)	Elev/Diff (ft)	Site	DB
Evaluation Type Description:					FOLLOW-UP INSPECTION	
Violation Short Description:					Generators - Pre-transport	
Return to Compliance Date:					20061011	
Evaluation Agency:					State	
Evaluation Start Date:					20060926	
Evaluation Type Description:					COMPLIANCE EVALUATION INSPECTION ON-SITE	
Violation Short Description:						
Return to Compliance Date:						
Evaluation Agency:					State	
Evaluation Start Date:					20060906	
Evaluation Type Description:					COMPLIANCE EVALUATION INSPECTION ON-SITE	
Violation Short Description:						
Return to Compliance Date:						
Evaluation Agency:					State	
Evaluation Start Date:					20060822	
Evaluation Type Description:					COMPLIANCE EVALUATION INSPECTION ON-SITE	
Violation Short Description:						
Return to Compliance Date:						
Evaluation Agency:					State	
Evaluation Start Date:					20060807	
Evaluation Type Description:					COMPLIANCE EVALUATION INSPECTION ON-SITE	
Violation Short Description:						
Return to Compliance Date:						
Evaluation Agency:					State	
Evaluation Start Date:					20060725	
Evaluation Type Description:					COMPLIANCE EVALUATION INSPECTION ON-SITE	
Violation Short Description:					TSD - Contingency Plan and Emergency Procedures	
Return to Compliance Date:					20060726	
Evaluation Agency:					State	
Evaluation Start Date:					20060720	
Evaluation Type Description:					COMPLIANCE EVALUATION INSPECTION ON-SITE	
Violation Short Description:					Generators - Pre-transport	
Return to Compliance Date:					20061011	
Evaluation Agency:					State	
Evaluation Start Date:					20060606	
Evaluation Type Description:					COMPLIANCE EVALUATION INSPECTION ON-SITE	
Violation Short Description:					TSD IS-Tank System Standards	
Return to Compliance Date:					20060807	
Evaluation Agency:					State	
Evaluation Start Date:					20060606	
Evaluation Type Description:					COMPLIANCE EVALUATION INSPECTION ON-SITE	
Violation Short Description:					Generators - Pre-transport	
Return to Compliance Date:					20060807	
Evaluation Agency:					State	
Evaluation Start Date:					20060606	
Evaluation Type Description:					COMPLIANCE EVALUATION INSPECTION ON-SITE	
Violation Short Description:					TSD - Manifest/Records/Reporting	
Return to Compliance Date:					20060807	
Evaluation Agency:					State	
Evaluation Start Date:					20060523	
Evaluation Type Description:					COMPLIANCE SCHEDULE EVALUATION	
Violation Short Description:					State Statute or Regulation	
Return to Compliance Date:					20060605	
Evaluation Agency:					State	
Evaluation Start Date:					20060523	
Evaluation Type Description:					COMPLIANCE SCHEDULE EVALUATION	
Violation Short Description:					Generators - Manifest	
Return to Compliance Date:					20060605	

Map Key	Number of Records	Direction	Distance (mi/ft)	Elev/Diff (ft)	Site	DB
Evaluation Agency:		State				
Evaluation Start Date:		20060523				
Evaluation Type Description:		COMPLIANCE SCHEDULE EVALUATION				
Violation Short Description:		Generators - Pre-transport				
Return to Compliance Date:		20060605				
Evaluation Agency:		State				
Evaluation Start Date:		20060523				
Evaluation Type Description:		COMPLIANCE SCHEDULE EVALUATION				
Violation Short Description:		TSD - Preparedness and Prevention				
Return to Compliance Date:		20060605				
Evaluation Agency:		State				
Evaluation Start Date:		20060523				
Evaluation Type Description:		COMPLIANCE SCHEDULE EVALUATION				
Violation Short Description:		TSD - Contingency Plan and Emergency Procedures				
Return to Compliance Date:		20060605				
Evaluation Agency:		State				
Evaluation Start Date:		20060126				
Evaluation Type Description:		COMPLIANCE EVALUATION INSPECTION ON-SITE				
Violation Short Description:		TSD - Tank System Standards				
Return to Compliance Date:		20060606				
Evaluation Agency:		State				
Evaluation Start Date:		20060120				
Evaluation Type Description:		NOT A SIGNIFICANT NON-COMPLIER				
Violation Short Description:						
Return to Compliance Date:						
Evaluation Agency:		State				
Evaluation Start Date:		20060119				
Evaluation Type Description:		SIGNIFICANT NON-COMPLIER				
Violation Short Description:		TSD - Tank System Standards				
Return to Compliance Date:		20061205				
Evaluation Agency:		State				
Evaluation Start Date:		20060119				
Evaluation Type Description:		SIGNIFICANT NON-COMPLIER				
Violation Short Description:		Generators - Pre-transport				
Return to Compliance Date:		20061205				
Evaluation Agency:		State				
Evaluation Start Date:		20060111				
Evaluation Type Description:		NON-FINANCIAL RECORD REVIEW				
Violation Short Description:						
Return to Compliance Date:						
Evaluation Agency:		State				
Evaluation Start Date:		20051129				
Evaluation Type Description:		COMPLIANCE EVALUATION INSPECTION ON-SITE				
Violation Short Description:						
Return to Compliance Date:						
Evaluation Agency:		State				
Evaluation Start Date:		20051116				
Evaluation Type Description:		COMPLIANCE EVALUATION INSPECTION ON-SITE				
Violation Short Description:		TSD - Tank System Standards				
Return to Compliance Date:		20061205				
Evaluation Agency:		State				
Evaluation Start Date:		20051116				
Evaluation Type Description:		COMPLIANCE EVALUATION INSPECTION ON-SITE				
Violation Short Description:		Generators - Pre-transport				
Return to Compliance Date:		20061205				
Evaluation Agency:		State				
Evaluation Start Date:		20051018				

Map Key	Number of Records	Direction	Distance (mi/ft)	Elev/Diff (ft)	Site	DB
<i>Evaluation Type Description:</i>					COMPLIANCE EVALUATION INSPECTION ON-SITE	
<i>Violation Short Description:</i>						
<i>Return to Compliance Date:</i>						
<i>Evaluation Agency:</i>		State				
<i>Evaluation Start Date:</i>		20050922				
<i>Evaluation Type Description:</i>					FOCUSED COMPLIANCE INSPECTION	
<i>Violation Short Description:</i>						
<i>Return to Compliance Date:</i>						
<i>Evaluation Agency:</i>		State				
<i>Evaluation Start Date:</i>		20050719				
<i>Evaluation Type Description:</i>					COMPLIANCE EVALUATION INSPECTION ON-SITE	
<i>Violation Short Description:</i>						
<i>Return to Compliance Date:</i>						
<i>Evaluation Agency:</i>		State				
<i>Evaluation Start Date:</i>		20050627				
<i>Evaluation Type Description:</i>					FACILITY SELF DISCLOSURE	
<i>Violation Short Description:</i>					TSD - General Facility Standards	
<i>Return to Compliance Date:</i>		20060118				
<i>Evaluation Agency:</i>		State				
<i>Evaluation Start Date:</i>		20050627				
<i>Evaluation Type Description:</i>					FACILITY SELF DISCLOSURE	
<i>Violation Short Description:</i>					Generators - General	
<i>Return to Compliance Date:</i>		20060118				
<i>Evaluation Agency:</i>		State				
<i>Evaluation Start Date:</i>		20050622				
<i>Evaluation Type Description:</i>					FOCUSED COMPLIANCE INSPECTION	
<i>Violation Short Description:</i>						
<i>Return to Compliance Date:</i>						
<i>Evaluation Agency:</i>		State				
<i>Evaluation Start Date:</i>		20050616				
<i>Evaluation Type Description:</i>					COMPLIANCE EVALUATION INSPECTION ON-SITE	
<i>Violation Short Description:</i>					Generators - General	
<i>Return to Compliance Date:</i>		20090205				
<i>Evaluation Agency:</i>		State				
<i>Evaluation Start Date:</i>		20050616				
<i>Evaluation Type Description:</i>					COMPLIANCE EVALUATION INSPECTION ON-SITE	
<i>Violation Short Description:</i>					Generators - Pre-transport	
<i>Return to Compliance Date:</i>		20090205				
<i>Evaluation Agency:</i>		State				
<i>Evaluation Start Date:</i>		20050608				
<i>Evaluation Type Description:</i>					COMPLIANCE EVALUATION INSPECTION ON-SITE	
<i>Violation Short Description:</i>						
<i>Return to Compliance Date:</i>						
<i>Evaluation Agency:</i>		State				
<i>Evaluation Start Date:</i>		20050602				
<i>Evaluation Type Description:</i>					COMPLIANCE EVALUATION INSPECTION ON-SITE	
<i>Violation Short Description:</i>						
<i>Return to Compliance Date:</i>						
<i>Evaluation Agency:</i>		State				
<i>Evaluation Start Date:</i>		20050531				
<i>Evaluation Type Description:</i>					FOCUSED COMPLIANCE INSPECTION	
<i>Violation Short Description:</i>						
<i>Return to Compliance Date:</i>						
<i>Evaluation Agency:</i>		State				
<i>Evaluation Start Date:</i>		20050524				
<i>Evaluation Type Description:</i>					NOT A SIGNIFICANT NON-COMPLIER	
<i>Violation Short Description:</i>					Generators - General	
<i>Return to Compliance Date:</i>		20061219				

Map Key	Number of Records	Direction	Distance (mi/ft)	Elev/Diff (ft)	Site	DB
Evaluation Agency:		State				
Evaluation Start Date:		20050524				
Evaluation Type Description:		NOT A SIGNIFICANT NON-COMPLIER				
Violation Short Description:		Generators - Pre-transport				
Return to Compliance Date:		20061219				
Evaluation Agency:		State				
Evaluation Start Date:		20050520				
Evaluation Type Description:		FOCUSED COMPLIANCE INSPECTION				
Violation Short Description:						
Return to Compliance Date:						
Evaluation Agency:		State				
Evaluation Start Date:		20050512				
Evaluation Type Description:		FOCUSED COMPLIANCE INSPECTION				
Violation Short Description:						
Return to Compliance Date:						
Evaluation Agency:		State				
Evaluation Start Date:		20050510				
Evaluation Type Description:		COMPLIANCE EVALUATION INSPECTION ON-SITE				
Violation Short Description:						
Return to Compliance Date:						
Evaluation Agency:		State				
Evaluation Start Date:		20050509				
Evaluation Type Description:		COMPLIANCE EVALUATION INSPECTION ON-SITE				
Violation Short Description:		TSD - Tank System Standards				
Return to Compliance Date:		20050510				
Evaluation Agency:		State				
Evaluation Start Date:		20050506				
Evaluation Type Description:		COMPLIANCE EVALUATION INSPECTION ON-SITE				
Violation Short Description:						
Return to Compliance Date:						
Evaluation Agency:		State				
Evaluation Start Date:		20050505				
Evaluation Type Description:		COMPLIANCE EVALUATION INSPECTION ON-SITE				
Violation Short Description:						
Return to Compliance Date:						
Evaluation Agency:		State				
Evaluation Start Date:		20050503				
Evaluation Type Description:		COMPLIANCE EVALUATION INSPECTION ON-SITE				
Violation Short Description:						
Return to Compliance Date:						
Evaluation Agency:		State				
Evaluation Start Date:		20050502				
Evaluation Type Description:		COMPLIANCE EVALUATION INSPECTION ON-SITE				
Violation Short Description:						
Return to Compliance Date:						
Evaluation Agency:		State				
Evaluation Start Date:		20050420				
Evaluation Type Description:		FOCUSED COMPLIANCE INSPECTION				
Violation Short Description:						
Return to Compliance Date:						
Evaluation Agency:		State				
Evaluation Start Date:		20050330				
Evaluation Type Description:		COMPLIANCE EVALUATION INSPECTION ON-SITE				
Violation Short Description:						
Return to Compliance Date:						
Evaluation Agency:		State				
Evaluation Start Date:		20050308				

Map Key	Number of Records	Direction	Distance (mi/ft)	Elev/Diff (ft)	Site	DB
<i>Evaluation Type Description:</i>					COMPLIANCE EVALUATION INSPECTION ON-SITE	
<i>Violation Short Description:</i>						
<i>Return to Compliance Date:</i>						
<i>Evaluation Agency:</i>		State				
<i>Evaluation Start Date:</i>		20050131				
<i>Evaluation Type Description:</i>					SIGNIFICANT NON-COMPLIER	
<i>Violation Short Description:</i>					Generators - Pre-transport	
<i>Return to Compliance Date:</i>		20061219				
<i>Evaluation Agency:</i>		State				
<i>Evaluation Start Date:</i>		20050131				
<i>Evaluation Type Description:</i>					SIGNIFICANT NON-COMPLIER	
<i>Violation Short Description:</i>					Generators - General	
<i>Return to Compliance Date:</i>		20061219				
<i>Evaluation Agency:</i>		State				
<i>Evaluation Start Date:</i>		20041209				
<i>Evaluation Type Description:</i>					COMPLIANCE EVALUATION INSPECTION ON-SITE	
<i>Violation Short Description:</i>					TSD - Preparedness and Prevention	
<i>Return to Compliance Date:</i>		20060605				
<i>Evaluation Agency:</i>		State				
<i>Evaluation Start Date:</i>		20041209				
<i>Evaluation Type Description:</i>					COMPLIANCE EVALUATION INSPECTION ON-SITE	
<i>Violation Short Description:</i>					Generators - Pre-transport	
<i>Return to Compliance Date:</i>		20060605				
<i>Evaluation Agency:</i>		State				
<i>Evaluation Start Date:</i>		20041209				
<i>Evaluation Type Description:</i>					COMPLIANCE EVALUATION INSPECTION ON-SITE	
<i>Violation Short Description:</i>					TSD - Contingency Plan and Emergency Procedures	
<i>Return to Compliance Date:</i>		20060605				
<i>Evaluation Agency:</i>		State				
<i>Evaluation Start Date:</i>		20041209				
<i>Evaluation Type Description:</i>					COMPLIANCE EVALUATION INSPECTION ON-SITE	
<i>Violation Short Description:</i>					Generators - Manifest	
<i>Return to Compliance Date:</i>		20060605				
<i>Evaluation Agency:</i>		State				
<i>Evaluation Start Date:</i>		20041209				
<i>Evaluation Type Description:</i>					COMPLIANCE EVALUATION INSPECTION ON-SITE	
<i>Violation Short Description:</i>					State Statute or Regulation	
<i>Return to Compliance Date:</i>		20060605				
<i>Evaluation Agency:</i>		State				
<i>Evaluation Start Date:</i>		20041118				
<i>Evaluation Type Description:</i>					FACILITY SELF DISCLOSURE	
<i>Violation Short Description:</i>					Generators - Pre-transport	
<i>Return to Compliance Date:</i>		20061219				
<i>Evaluation Agency:</i>		State				
<i>Evaluation Start Date:</i>		20041118				
<i>Evaluation Type Description:</i>					FACILITY SELF DISCLOSURE	
<i>Violation Short Description:</i>					Generators - General	
<i>Return to Compliance Date:</i>		20061219				
<i>Evaluation Agency:</i>		State				
<i>Evaluation Start Date:</i>		20040930				
<i>Evaluation Type Description:</i>					COMPLIANCE EVALUATION INSPECTION ON-SITE	
<i>Violation Short Description:</i>					State Statute or Regulation	
<i>Return to Compliance Date:</i>		20040930				
<i>Evaluation Agency:</i>		State				
<i>Evaluation Start Date:</i>		20040727				
<i>Evaluation Type Description:</i>					COMPLIANCE EVALUATION INSPECTION ON-SITE	
<i>Violation Short Description:</i>						
<i>Return to Compliance Date:</i>						

Map Key	Number of Records	Direction	Distance (mi/ft)	Elev/Diff (ft)	Site	DB
Evaluation Agency:		State				
Evaluation Start Date:		20040623				
Evaluation Type Description:		COMPLIANCE EVALUATION INSPECTION ON-SITE				
Violation Short Description:						
Return to Compliance Date:						
Evaluation Agency:		State				
Evaluation Start Date:		20040421				
Evaluation Type Description:		COMPLIANCE EVALUATION INSPECTION ON-SITE				
Violation Short Description:		Generators - Pre-transport				
Return to Compliance Date:		20040421				
Evaluation Agency:		State				
Evaluation Start Date:		20031202				
Evaluation Type Description:		COMPLIANCE EVALUATION INSPECTION ON-SITE				
Violation Short Description:		Generators - Pre-transport				
Return to Compliance Date:		20060922				
Evaluation Agency:		State				
Evaluation Start Date:		20031202				
Evaluation Type Description:		COMPLIANCE EVALUATION INSPECTION ON-SITE				
Violation Short Description:		Generators - General				
Return to Compliance Date:		20060922				
Evaluation Agency:		State				
Evaluation Start Date:		20031202				
Evaluation Type Description:		COMPLIANCE EVALUATION INSPECTION ON-SITE				
Violation Short Description:		TSD - General				
Return to Compliance Date:		20060922				
Evaluation Agency:		State				
Evaluation Start Date:		20030910				
Evaluation Type Description:		COMPLIANCE EVALUATION INSPECTION ON-SITE				
Violation Short Description:						
Return to Compliance Date:						
Evaluation Agency:		State				
Evaluation Start Date:		20021008				
Evaluation Type Description:		COMPLIANCE EVALUATION INSPECTION ON-SITE				
Violation Short Description:		Used Oil - Generators				
Return to Compliance Date:		20021008				
Evaluation Agency:		State				
Evaluation Start Date:		20020604				
Evaluation Type Description:		COMPLIANCE EVALUATION INSPECTION ON-SITE				
Violation Short Description:						
Return to Compliance Date:						
Evaluation Agency:		State				
Evaluation Start Date:		20010328				
Evaluation Type Description:		COMPLIANCE EVALUATION INSPECTION ON-SITE				
Violation Short Description:		Used Oil - Generators				
Return to Compliance Date:		20020604				
Evaluation Agency:		State				
Evaluation Start Date:		20000518				
Evaluation Type Description:		COMPLIANCE EVALUATION INSPECTION ON-SITE				
Violation Short Description:						
Return to Compliance Date:						
Evaluation Agency:		State				
Evaluation Start Date:		19990614				
Evaluation Type Description:		COMPLIANCE EVALUATION INSPECTION ON-SITE				
Violation Short Description:						
Return to Compliance Date:						
Evaluation Agency:		State				
Evaluation Start Date:		19980928				

Map Key	Number of Records	Direction	Distance (mi/ft)	Elev/Diff (ft)	Site	DB
<i>Evaluation Type Description:</i>					COMPLIANCE EVALUATION INSPECTION ON-SITE	
<i>Violation Short Description:</i>						
<i>Return to Compliance Date:</i>						
<i>Evaluation Agency:</i>		State				
<i>Evaluation Start Date:</i>		19980109				
<i>Evaluation Type Description:</i>					FOCUSED COMPLIANCE INSPECTION	
<i>Violation Short Description:</i>					Generators - Pre-transport	
<i>Return to Compliance Date:</i>		19980316				
<i>Evaluation Agency:</i>		State				
<i>Evaluation Start Date:</i>		19970711				
<i>Evaluation Type Description:</i>					COMPLIANCE EVALUATION INSPECTION ON-SITE	
<i>Violation Short Description:</i>						
<i>Return to Compliance Date:</i>						
<i>Evaluation Agency:</i>		EPA				
<i>Evaluation Start Date:</i>		19970711				
<i>Evaluation Type Description:</i>					COMPLIANCE EVALUATION INSPECTION ON-SITE	
<i>Violation Short Description:</i>						
<i>Return to Compliance Date:</i>						
<i>Evaluation Agency:</i>		State				
<i>Evaluation Start Date:</i>		19960624				
<i>Evaluation Type Description:</i>					COMPLIANCE EVALUATION INSPECTION ON-SITE	
<i>Violation Short Description:</i>						
<i>Return to Compliance Date:</i>						
<i>Evaluation Agency:</i>		State				
<i>Evaluation Start Date:</i>		19950615				
<i>Evaluation Type Description:</i>					COMPLIANCE EVALUATION INSPECTION ON-SITE	
<i>Violation Short Description:</i>						
<i>Return to Compliance Date:</i>						
<i>Evaluation Agency:</i>		EPA				
<i>Evaluation Start Date:</i>		19950615				
<i>Evaluation Type Description:</i>					COMPLIANCE EVALUATION INSPECTION ON-SITE	
<i>Violation Short Description:</i>						
<i>Return to Compliance Date:</i>						
<i>Evaluation Agency:</i>		State				
<i>Evaluation Start Date:</i>		19941013				
<i>Evaluation Type Description:</i>					COMPLIANCE SCHEDULE EVALUATION	
<i>Violation Short Description:</i>					TSD - General Facility Standards	
<i>Return to Compliance Date:</i>		19941101				
<i>Evaluation Agency:</i>		State				
<i>Evaluation Start Date:</i>		19941013				
<i>Evaluation Type Description:</i>					COMPLIANCE SCHEDULE EVALUATION	
<i>Violation Short Description:</i>					TSD - Container Use and Management	
<i>Return to Compliance Date:</i>		19941101				
<i>Evaluation Agency:</i>		State				
<i>Evaluation Start Date:</i>		19940330				
<i>Evaluation Type Description:</i>					COMPLIANCE EVALUATION INSPECTION ON-SITE	
<i>Violation Short Description:</i>						
<i>Return to Compliance Date:</i>						
<i>Evaluation Agency:</i>		EPA				
<i>Evaluation Start Date:</i>		19930311				
<i>Evaluation Type Description:</i>					COMPLIANCE EVALUATION INSPECTION ON-SITE	
<i>Violation Short Description:</i>					TSD - General	
<i>Return to Compliance Date:</i>		19941101				
<i>Evaluation Agency:</i>		State				
<i>Evaluation Start Date:</i>		19930311				
<i>Evaluation Type Description:</i>					COMPLIANCE EVALUATION INSPECTION ON-SITE	
<i>Violation Short Description:</i>					TSD - General Facility Standards	
<i>Return to Compliance Date:</i>		19941101				

Map Key	Number of Records	Direction	Distance (mi/ft)	Elev/Diff (ft)	Site	DB
Evaluation Agency:		State				
Evaluation Start Date:		19920929				
Evaluation Type Description:		COMPLIANCE SCHEDULE EVALUATION				
Violation Short Description:		TSD - Container Use and Management				
Return to Compliance Date:		19921026				
Evaluation Agency:		State				
Evaluation Start Date:		19920929				
Evaluation Type Description:		COMPLIANCE SCHEDULE EVALUATION				
Violation Short Description:		Generators - Manifest				
Return to Compliance Date:		19921026				
Evaluation Agency:		State				
Evaluation Start Date:		19920929				
Evaluation Type Description:		COMPLIANCE SCHEDULE EVALUATION				
Violation Short Description:		TSD - General				
Return to Compliance Date:		19921026				
Evaluation Agency:		State				
Evaluation Start Date:		19920409				
Evaluation Type Description:		FOCUSED COMPLIANCE INSPECTION				
Violation Short Description:		TSD - Container Use and Management				
Return to Compliance Date:		19930628				
Evaluation Agency:		State				
Evaluation Start Date:		19920409				
Evaluation Type Description:		FOCUSED COMPLIANCE INSPECTION				
Violation Short Description:		TSD - General Facility Standards				
Return to Compliance Date:		19930628				
Evaluation Agency:		State				
Evaluation Start Date:		19920403				
Evaluation Type Description:		FOCUSED COMPLIANCE INSPECTION				
Violation Short Description:		TSD - General Facility Standards				
Return to Compliance Date:		19941101				
Evaluation Agency:		State				
Evaluation Start Date:		19920403				
Evaluation Type Description:		FOCUSED COMPLIANCE INSPECTION				
Violation Short Description:		TSD - Container Use and Management				
Return to Compliance Date:		19941101				
Evaluation Agency:		State				
Evaluation Start Date:		19920113				
Evaluation Type Description:		FOCUSED COMPLIANCE INSPECTION				
Violation Short Description:						
Return to Compliance Date:						
Evaluation Agency:		State				
Evaluation Start Date:		19920113				
Evaluation Type Description:		COMPLIANCE EVALUATION INSPECTION ON-SITE				
Violation Short Description:		TSD - Container Use and Management				
Return to Compliance Date:		19921026				
Evaluation Agency:		State				
Evaluation Start Date:		19920113				
Evaluation Type Description:		COMPLIANCE EVALUATION INSPECTION ON-SITE				
Violation Short Description:		TSD - General				
Return to Compliance Date:		19921026				
Evaluation Agency:		State				
Evaluation Start Date:		19920113				
Evaluation Type Description:		COMPLIANCE EVALUATION INSPECTION ON-SITE				
Violation Short Description:		Generators - Manifest				
Return to Compliance Date:		19921026				
Evaluation Agency:		State				
Evaluation Start Date:		19911016				

Map Key	Number of Records	Direction	Distance (mi/ft)	Elev/Diff (ft)	Site	DB
Evaluation Type Description:			NON-FINANCIAL RECORD REVIEW			
Violation Short Description:						
Return to Compliance Date:						
Evaluation Agency:		State				
Evaluation Start Date:		19911016				
Evaluation Type Description:			FOCUSED COMPLIANCE INSPECTION			
Violation Short Description:						
Return to Compliance Date:						
Evaluation Agency:		State				
Evaluation Start Date:		19910819				
Evaluation Type Description:			NON-FINANCIAL RECORD REVIEW			
Violation Short Description:						
Return to Compliance Date:						
Evaluation Agency:		EPA				
Evaluation Start Date:		19910819				
Evaluation Type Description:			COMPLIANCE EVALUATION INSPECTION ON-SITE			
Violation Short Description:			TSD - General			
Return to Compliance Date:		19911029				
Evaluation Agency:		State				
Evaluation Start Date:		19910819				
Evaluation Type Description:			FOCUSED COMPLIANCE INSPECTION			
Violation Short Description:						
Return to Compliance Date:						
Evaluation Agency:		State				
Evaluation Start Date:		19900810				
Evaluation Type Description:			FOCUSED COMPLIANCE INSPECTION			
Violation Short Description:			LDR - General			
Return to Compliance Date:		19910719				
Evaluation Agency:		State				
Evaluation Start Date:		19900810				
Evaluation Type Description:			COMPLIANCE EVALUATION INSPECTION ON-SITE			
Violation Short Description:						
Return to Compliance Date:						
Evaluation Agency:		EPA-Initiated Oversight/Observation/Training Actions				
Evaluation Start Date:		19900810				
Evaluation Type Description:			COMPLIANCE EVALUATION INSPECTION ON-SITE			
Violation Short Description:			TSD - General			
Return to Compliance Date:		19911024				
Evaluation Agency:		State				
Evaluation Start Date:		19890516				
Evaluation Type Description:			COMPLIANCE EVALUATION INSPECTION ON-SITE			
Violation Short Description:			LDR - General			
Return to Compliance Date:		19900319				
Evaluation Agency:		EPA				

Handler Summary

Importer Activity:	No
Mixed Waste Generator:	No
Transporter Activity:	No
Transfer Facility:	No
Onsite Burner Exemption:	No
Smelting, Melting and Refining:	No
Underground Injection Control:	No
Commercial TSD:	No
Used Oil Transporter:	No
Used Oil Transfer Facility:	No
Used Oil Processor:	No
Used Oil Refiner:	No
Used Oil Burner:	No

Map Key	Number of Records	Direction	Distance (mi/ft)	Elev/Diff (ft)	Site	DB
Used Oil Market Burner:		No				
Used Oil Spec Marketer:		No				

Hazardous Waste Handler Details

Sequence No: 1
Receive Date: 19801117
Handler Name: NEWPORT CHEMICAL DEPOT
Generator Status Universe: Conditionally Exempt Small Quantity Generator
Source Type: Part A

Waste Code Details

Hazardous Waste Code: D001
Waste Code Description: IGNITABLE WASTE

Hazardous Waste Code: D002
Waste Code Description: CORROSIVE WASTE

Hazardous Waste Code: D003
Waste Code Description: REACTIVE WASTE

Hazardous Waste Code: D007
Waste Code Description: CHROMIUM

Hazardous Waste Code: F001
Waste Code Description: THE FOLLOWING SPENT HALOGENATED SOLVENTS USED IN DEGREASING: TETRACHLOROETHYLENE, TRICHLOROETHYLENE, METHYLENE CHLORIDE, 1,1,1-TRICHLOROETHANE, CARBON TETRACHLORIDE AND CHLORINATED FLUOROCARBONS; ALL SPENT SOLVENT MIXTURES/BLENDS USED IN DEGREASING CONTAINING, BEFORE USE, A TOTAL OF TEN PERCENT OR MORE (BY VOLUME) OF ONE OR MORE OF THE ABOVE HALOGENATED SOLVENTS OR THOSE SOLVENTS LISTED IN F002, F004, AND F005; AND STILL BOTTOMS FROM THE RECOVERY OF THESE SPENT SOLVENTS AND SPENT SOLVENT MIXTURES.

Hazardous Waste Code: K044
Waste Code Description: WASTEWATER TREATMENT SLUDGES FROM THE MANUFACTURING AND PROCESSING OF EXPLOSIVES.

Hazardous Waste Code: K047
Waste Code Description: PINK/RED WATER FROM TNT OPERATIONS.

Hazardous Waste Code: P120
Waste Code Description: VANADIUM OXIDE V2O5 (OR) VANADIUM PENTOXIDE

Hazardous Waste Code: P122
Waste Code Description: ZINC PHOSPHIDE ZN3P2, WHEN PRESENT AT CONCENTRATIONS GREATER THAN 10% (R,T)

Hazardous Waste Code: U002
Waste Code Description: 2-PROPANONE (I) (OR) ACETONE (I)

Hazardous Waste Code: U019
Waste Code Description: BENZENE (I,T)

Hazardous Waste Code: U036
Waste Code Description: 4,7-METHANO-1H-INDENE, 1,2,4,5,6,7,8,8-OCTACHLORO-2,3,3A,4,7,7A-HEXAHYDRO- (OR) CHLORDANE, ALPHA & GAMMA ISOMERS

Hazardous Waste Code: U044
Waste Code Description: CHLOROFORM (OR) METHANE, TRICHLORO-

Hazardous Waste Code: U080
Waste Code Description: METHANE, DICHLORO- (OR) METHYLENE CHLORIDE

Hazardous Waste Code: U105
Waste Code Description: 2,4-DINITROTOLUENE (OR) BENZENE, 1-METHYL-2,4-DINITRO-

Hazardous Waste Code: U106
Waste Code Description: 2,6-DINITROTOLUENE (OR) BENZENE, 2-METHYL-1,3-DINITRO-

Map Key	Number of Records	Direction	Distance (mi/ft)	Elev/Diff (ft)	Site	DB
Hazardous Waste Code:			U108			
Waste Code Description:			1,4-DIETHYLENEOXIDE (OR) 1,4-DIOXANE			
Hazardous Waste Code:			U122			
Waste Code Description:			FORMALDEHYDE			
Hazardous Waste Code:			U123			
Waste Code Description:			FORMIC ACID (C,T)			
Hazardous Waste Code:			U154			
Waste Code Description:			METHANOL (I) (OR) METHYL ALCOHOL (I)			
Hazardous Waste Code:			U159			
Waste Code Description:			2-BUTANONE (I,T) (OR) METHYL ETHYL KETONE (MEK) (I,T)			
Hazardous Waste Code:			U161			
Waste Code Description:			4-METHYL-2-PENTANONE (I) (OR) METHYL ISOBUTYL KETONE (I) (OR) PENTANOL, 4-METHYL-			
Hazardous Waste Code:			U196			
Waste Code Description:			PYRIDINE			
Hazardous Waste Code:			U211			
Waste Code Description:			CARBON TETRACHLORIDE (OR) METHANE, TETRACHLORO-			
Hazardous Waste Code:			U226			
Waste Code Description:			ETHANE, 1,1,1-TRICHLORO- (OR) METHYL CHLOROFORM			
Hazardous Waste Code:			U228			
Waste Code Description:			ETHENE, TRICHLORO- (OR) TRICHLOROETHYLENE			
Hazardous Waste Code:			U234			
Waste Code Description:			1,3,5-TRINITROBENZENE (R,T) (OR) BENZENE, 1,3,5-TRINITRO-			
Hazardous Waste Code:			U239			
Waste Code Description:			BENZENE, DIMETHYL- (I,T) (OR) XYLENE (I)			
Hazardous Waste Code:			U240			
Waste Code Description:			2,4-D, SALTS & ESTERS (OR) ACETIC ACID, (2,4-DICHLOROPHENOXY)-, SALTS & ESTERS (OR) DICHLOROPHENOXYACETIC ACID 2,4-D			

Hazardous Waste Handler Details

Sequence No: 1
Receive Date: 19900301
Handler Name: US ARMY NEWPORT AMMO PLT.
Generator Status Universe: Conditionally Exempt Small Quantity Generator
Source Type: Annual/Biennial Report

Hazardous Waste Handler Details

Sequence No: 2
Receive Date: 19920227
Handler Name: NEWPORT ARMY AMMUNITION PLANT
Generator Status Universe: Conditionally Exempt Small Quantity Generator
Source Type: Annual/Biennial Report

Hazardous Waste Handler Details

Sequence No: 1
Receive Date: 19940217
Handler Name: NEWPORT CHEMICAL DEPOT
Generator Status Universe: Conditionally Exempt Small Quantity Generator
Source Type: Implementer

Map Key	Number of Records	Direction	Distance (mi/ft)	Elev/Diff (ft)	Site	DB
---------	-------------------	-----------	------------------	----------------	------	----

Hazardous Waste Handler Details

Sequence No: 3
 Receive Date: 19960226
 Handler Name: NEWPORT CHEMICAL ACTIVITY
 Generator Status Universe: Conditionally Exempt Small Quantity Generator
 Source Type: Annual/Biennial Report

Hazardous Waste Handler Details

Sequence No: 4
 Receive Date: 19980224
 Handler Name: NEWPORT CHEMICAL DEPOT
 Generator Status Universe: Conditionally Exempt Small Quantity Generator
 Source Type: Annual/Biennial Report

Hazardous Waste Handler Details

Sequence No: 1
 Receive Date: 20000217
 Handler Name: NEWPORT CHEMICAL DEPOT
 Generator Status Universe: Conditionally Exempt Small Quantity Generator
 Source Type: Notification

Waste Code Details

Hazardous Waste Code: D000
 Waste Code Description: DESCRIPTION

Hazardous Waste Code: D001
 Waste Code Description: IGNITABLE WASTE

Hazardous Waste Code: D002
 Waste Code Description: CORROSIVE WASTE

Hazardous Waste Code: D003
 Waste Code Description: REACTIVE WASTE

Hazardous Waste Code: D007
 Waste Code Description: CHROMIUM

Hazardous Waste Code: F001
 Waste Code Description: THE FOLLOWING SPENT HALOGENATED SOLVENTS USED IN DEGREASING: TETRACHLOROETHYLENE, TRICHLOROETHYLENE, METHYLENE CHLORIDE, 1,1,1-TRICHLOROETHANE, CARBON TETRACHLORIDE AND CHLORINATED FLUOROCARBONS; ALL SPENT SOLVENT MIXTURES/BLENDS USED IN DEGREASING CONTAINING, BEFORE USE, A TOTAL OF TEN PERCENT OR MORE (BY VOLUME) OF ONE OR MORE OF THE ABOVE HALOGENATED SOLVENTS OR THOSE SOLVENTS LISTED IN F002, F004, AND F005; AND STILL BOTTOMS FROM THE RECOVERY OF THESE SPENT SOLVENTS AND SPENT SOLVENT MIXTURES.

Hazardous Waste Code: F017
 Waste Code Description: DESCRIPTION

Hazardous Waste Code: K044
 Waste Code Description: WASTEWATER TREATMENT SLUDGES FROM THE MANUFACTURING AND PROCESSING OF EXPLOSIVES.

Hazardous Waste Code: K047
 Waste Code Description: PINK/RED WATER FROM TNT OPERATIONS.

Hazardous Waste Code: P090
 Waste Code Description: DESCRIPTION

Hazardous Waste Code: P120
 Waste Code Description: VANADIUM OXIDE V2O5 (OR) VANADIUM PENTOXIDE

Map Key	Number of Records	Direction	Distance (mi/ft)	Elev/Diff (ft)	Site	DB
Hazardous Waste Code: Waste Code Description:			P122 ZINC PHOSPHIDE ZN3P2, WHEN PRESENT AT CONCENTRATIONS GREATER THAN 10% (R,T)			
Hazardous Waste Code: Waste Code Description:			U002 2-PROPANONE (I) (OR) ACETONE (I)			
Hazardous Waste Code: Waste Code Description:			U013 DESCRIPTION			
Hazardous Waste Code: Waste Code Description:			U019 BENZENE (I,T)			
Hazardous Waste Code: Waste Code Description:			U036 4,7-METHANO-1H-INDENE, 1,2,4,5,6,7,8,8-OCTACHLORO-2,3,3A,4,7,7A-HEXAHYDRO- (OR) CHLORDANE, ALPHA & GAMMA ISOMERS			
Hazardous Waste Code: Waste Code Description:			U044 CHLOROFORM (OR) METHANE, TRICHLORO-			
Hazardous Waste Code: Waste Code Description:			U080 METHANE, DICHLORO- (OR) METHYLENE CHLORIDE			
Hazardous Waste Code: Waste Code Description:			U105 2,4-DINITROTOLUENE (OR) BENZENE, 1-METHYL-2,4-DINITRO-			
Hazardous Waste Code: Waste Code Description:			U106 2,6-DINITROTOLUENE (OR) BENZENE, 2-METHYL-1,3-DINITRO-			
Hazardous Waste Code: Waste Code Description:			U108 1,4-DIETHYLENEOXIDE (OR) 1,4-DIOXANE			
Hazardous Waste Code: Waste Code Description:			U122 FORMALDEHYDE			
Hazardous Waste Code: Waste Code Description:			U123 FORMIC ACID (C,T)			
Hazardous Waste Code: Waste Code Description:			U154 METHANOL (I) (OR) METHYL ALCOHOL (I)			
Hazardous Waste Code: Waste Code Description:			U159 2-BUTANONE (I,T) (OR) METHYL ETHYL KETONE (MEK) (I,T)			
Hazardous Waste Code: Waste Code Description:			U161 4-METHYL-2-PENTANONE (I) (OR) METHYL ISOBUTYL KETONE (I) (OR) PENTANOL, 4-METHYL-			
Hazardous Waste Code: Waste Code Description:			U196 PYRIDINE			
Hazardous Waste Code: Waste Code Description:			U211 CARBON TETRACHLORIDE (OR) METHANE, TETRACHLORO-			
Hazardous Waste Code: Waste Code Description:			U226 ETHANE, 1,1,1-TRICHLORO- (OR) METHYL CHLOROFORM			
Hazardous Waste Code: Waste Code Description:			U228 ETHENE, TRICHLORO- (OR) TRICHLOROETHYLENE			
Hazardous Waste Code: Waste Code Description:			U234 1,3,5-TRINITROBENZENE (R,T) (OR) BENZENE, 1,3,5-TRINITRO-			
Hazardous Waste Code: Waste Code Description:			U239 BENZENE, DIMETHYL- (I,T) (OR) XYLENE (I)			
Hazardous Waste Code: Waste Code Description:			U240 2,4-D, SALTS & ESTERS (OR) ACETIC ACID, (2,4-DICHLOROPHENOXY)-, SALTS & ESTERS (OR) DICHLOROPHENOXYACETIC ACID 2,4-D			

Map Key	Number of Records	Direction	Distance (mi/ft)	Elev/Diff (ft)	Site	DB
----------------	--------------------------	------------------	-------------------------	-----------------------	-------------	-----------

Hazardous Waste Handler Details

Sequence No: 5
Receive Date: 20020213
Handler Name: NEWPORT CHEMICAL DEPOT
Generator Status Universe: Conditionally Exempt Small Quantity Generator
Source Type: Annual/Biennial Report

Hazardous Waste Handler Details

Sequence No: 2
Receive Date: 20030128
Handler Name: NEWPORT CHEMICAL DEPOT
Generator Status Universe: Conditionally Exempt Small Quantity Generator
Source Type: Notification

Hazardous Waste Handler Details

Sequence No: 6
Receive Date: 20040220
Handler Name: NEWPORT CHEMICAL DEPOT
Generator Status Universe: Conditionally Exempt Small Quantity Generator
Source Type: Annual/Biennial Report

Hazardous Waste Handler Details

Sequence No: 3
Receive Date: 20040225
Handler Name: NEWPORT CHEMICAL DEPOT
Generator Status Universe: Conditionally Exempt Small Quantity Generator
Source Type: Notification

Hazardous Waste Handler Details

Sequence No: 4
Receive Date: 20050302
Handler Name: NEWPORT CHEMICAL DEPOT
Generator Status Universe: Conditionally Exempt Small Quantity Generator
Source Type: Notification

Waste Code Details

Hazardous Waste Code: D001
Waste Code Description: IGNITABLE WASTE

Hazardous Waste Code: D002
Waste Code Description: CORROSIVE WASTE

Hazardous Waste Code: D004
Waste Code Description: ARSENIC

Hazardous Waste Code: D007
Waste Code Description: CHROMIUM

Hazardous Waste Code: D008
Waste Code Description: LEAD

Hazardous Waste Code: D009
Waste Code Description: MERCURY

Hazardous Waste Code: D011
Waste Code Description: SILVER

Map Key	Number of Records	Direction	Distance (mi/ft)	Elev/Diff (ft)	Site	DB
Hazardous Waste Code:			D018			
Waste Code Description:			BENZENE			
Hazardous Waste Code:			D035			
Waste Code Description:			METHYL ETHYL KETONE			
Hazardous Waste Code:			D040			
Waste Code Description:			TRICHLOROETHYLENE			
Hazardous Waste Code:			F002			
Waste Code Description:			THE FOLLOWING SPENT HALOGENATED SOLVENTS: TETRACHLOROETHYLENE, METHYLENE CHLORIDE, TRICHLOROETHYLENE, 1,1,1-TRICHLOROETHANE, CHLOROBENZENE, 1,1,2-TRICHLORO-1,2,2-TRIFLUOROETHANE, ORTHO-DICHLOROBENZENE, TRICHLOROFLUOROMETHANE, AND 1,1,2, TRICHLOROETHANE; ALL SPENT SOLVENT MIXTURES/BLENDS CONTAINING, BEFORE USE, A TOTAL OF TEN PERCENT OR MORE (BY VOLUME) OF ONE OR MORE OF THE ABOVE HALOGENATED SOLVENTS OR THOSE SOLVENTS LISTED IN F001, F004, AND F005; AND STILL BOTTOMS FROM THE RECOVERY OF THESE SPENT SOLVENTS AND SPENT SOLVENT MIXTURES.			
Hazardous Waste Code:			F003			
Waste Code Description:			THE FOLLOWING SPENT NONHALOGENATED SOLVENTS: XYLENE, ACETONE, ETHYL ACETATE, ETHYL BENZENE, ETHYL ETHER, METHYL ISOBUTYL KETONE, N-BUTYL ALCOHOL, CYCLOHEXANONE, AND METHANOL; ALL SPENT SOLVENT MIXTURES/BLENDS CONTAINING, BEFORE USE, ONLY THE ABOVE SPENT NONHALOGENATED SOLVENTS; AND ALL SPENT SOLVENT MIXTURES/BLENDS CONTAINING, BEFORE USE, ONE OR MORE OF THE ABOVE NONHALOGENATED SOLVENTS, AND A TOTAL OF TEN PERCENT OR MORE (BY VOLUME) OF ONE OR MORE OF THOSE SOLVENTS LISTED IN F001, F002, F004, AND F005; AND STILL BOTTOMS FROM THE RECOVERY OF THESE SPENT SOLVENTS AND SPENT SOLVENT MIXTURES.			
Hazardous Waste Code:			F005			
Waste Code Description:			THE FOLLOWING SPENT NONHALOGENATED SOLVENTS: TOLUENE, METHYL ETHYL KETONE, CARBON DISULFIDE, ISOBUTANOL, PYRIDINE, BENZENE, 2-ETHOXYETHANOL, AND 2-NITROPROPANE; ALL SPENT SOLVENT MIXTURES/BLENDS CONTAINING, BEFORE USE, A TOTAL OF TEN PERCENT OR MORE (BY VOLUME) OF ONE OR MORE OF THE ABOVE NONHALOGENATED SOLVENTS OR THOSE SOLVENTS LISTED IN F001, F002, OR F004; AND STILL BOTTOMS FROM THE RECOVERY OF THESE SPENT SOLVENTS AND SPENT SOLVENT MIXTURES.			
Hazardous Waste Code:			P105			
Waste Code Description:			SODIUM AZIDE			
<u>Hazardous Waste Handler Details</u>						
Sequence No:			7			
Receive Date:			20060227			
Handler Name:			NEWPORT CHEMICAL DEPOT			
Generator Status Universe:			Conditionally Exempt Small Quantity Generator			
Source Type:			Annual/Biennial Report			
<u>Hazardous Waste Handler Details</u>						
Sequence No:			8			
Receive Date:			20080225			
Handler Name:			NEWPORT CHEMICAL DEPOT			
Generator Status Universe:			Conditionally Exempt Small Quantity Generator			
Source Type:			Annual/Biennial Report			
<u>Hazardous Waste Handler Details</u>						
Sequence No:			1			
Receive Date:			20100423			
Handler Name:			NEWPORT CHEMICAL DEPOT			
Generator Status Universe:			Conditionally Exempt Small Quantity Generator			
Source Type:			Annual/Biennial Report update with Notification			

Waste Code Details

Map Key	Number of Records	Direction	Distance (mi/ft)	Elev/Diff (ft)	Site	DB
---------	-------------------	-----------	------------------	----------------	------	----

Hazardous Waste Code: D002
Waste Code Description: CORROSIVE WASTE

Hazardous Waste Code: D006
Waste Code Description: CADMIUM

Hazardous Waste Code: D007
Waste Code Description: CHROMIUM

Hazardous Waste Handler Details

Sequence No: 5
Receive Date: 20120202
Handler Name: NEWPORT CHEMICAL DEPOT
Generator Status Universe: Conditionally Exempt Small Quantity Generator
Source Type: Notification

Waste Code Details

Hazardous Waste Code: D002
Waste Code Description: CORROSIVE WASTE

Hazardous Waste Code: D006
Waste Code Description: CADMIUM

Hazardous Waste Code: D007
Waste Code Description: CHROMIUM

Owner/Operator Details

Owner/Operator Ind: Current Operator	Street No:
Type: Federal	Street 1: PO BOX 160
Name: NEWPORT CHEMICAL DEPOT US ARMY	Street 2:
Date Became Current: 19000101	City: NEWPORT
Date Ended Current:	State: IN
Phone:	Country: US
Source Type: Annual/Biennial Report	Zip Code: 47966

Owner/Operator Ind: Current Owner	Street No:
Type: Federal	Street 1: PO BOX 160
Name: NEWPORT CHEMICAL DEPOT US ARMY	Street 2:
Date Became Current:	City: NEWPORT
Date Ended Current:	State: IN
Phone: 765-245-4550	Country:
Source Type: Notification	Zip Code: 47966

Owner/Operator Ind: Current Owner	Street No:
Type: Federal	Street 1: PO BOX 160
Name: NEWPORT CHEMICAL DEPOT US ARMY	Street 2:
Date Became Current: 19010102	City: NEWPORT
Date Ended Current:	State: IN
Phone: 765-505-2315	Country: US
Source Type: Notification	Zip Code: 47966

Owner/Operator Ind: Current Owner	Street No:
Type: Federal	Street 1: PO BOX 160
Name: NEWPORT CHEMICAL DEPOT US ARMY	Street 2:
Date Became Current: 19010102	City: NEWPORT
Date Ended Current:	State: IN
Phone: 765-245-4550	Country: US
Source Type: Annual/Biennial Report update with Notification	Zip Code: 47966

Owner/Operator Ind: Current Operator	Street No:
Type: Federal	Street 1: PO BOX 458
Name: UNIROYAL INC	Street 2:

Map Key	Number of Records	Direction	Distance (mi/ft)	Elev/Diff (ft)	Site	DB
Date Became Current:					City:	CITY NOT REPORTED
Date Ended Current:					State:	IN
Phone:	317-245-4274				Country:	
Source Type:	Part A				Zip Code:	99998
Owner/Operator Ind:	Current Owner				Street No:	
Type:	Federal				Street 1:	PO BOX 160
Name:	NEWPORT CHEMICAL DEPOT US ARMY				Street 2:	
Date Became Current:	19000101				City:	NEWPORT
Date Ended Current:					State:	IN
Phone:					Country:	US
Source Type:	Annual/Biennial Report				Zip Code:	47966
Owner/Operator Ind:	Current Operator				Street No:	
Type:	Federal				Street 1:	
Name:	NEWPORT CHEMICAL DEPOT US ARMY				Street 2:	
Date Became Current:	19010102				City:	
Date Ended Current:					State:	
Phone:					Country:	US
Source Type:	Annual/Biennial Report update with Notification				Zip Code:	
Owner/Operator Ind:	Current Operator				Street No:	
Type:	Federal				Street 1:	
Name:	NEWPORT CHEMICAL DEPOT				Street 2:	
Date Became Current:	20030128				City:	
Date Ended Current:					State:	
Phone:					Country:	US
Source Type:	Notification				Zip Code:	
Owner/Operator Ind:	Current Operator				Street No:	
Type:	Federal				Street 1:	
Name:	NEWPORT CHEMICAL DEPOT US ARMY				Street 2:	
Date Became Current:	19010102				City:	
Date Ended Current:					State:	
Phone:					Country:	US
Source Type:	Notification				Zip Code:	

Historical Handler Details

Receive Dt: 20100423
Generator Code Description: Large Quantity Generator
Handler Name: NEWPORT CHEMICAL DEPOT

Receive Dt: 20080225
Generator Code Description: Large Quantity Generator
Handler Name: NEWPORT CHEMICAL DEPOT

Receive Dt: 20060227
Generator Code Description: Large Quantity Generator
Handler Name: NEWPORT CHEMICAL DEPOT

Receive Dt: 20050302
Generator Code Description: Large Quantity Generator
Handler Name: NEWPORT CHEMICAL DEPOT

Receive Dt: 20040225
Generator Code Description: Large Quantity Generator
Handler Name: NEWPORT CHEMICAL DEPOT

Receive Dt: 20040220
Generator Code Description: Large Quantity Generator
Handler Name: NEWPORT CHEMICAL DEPOT

Receive Dt: 20030128
Generator Code Description: Large Quantity Generator
Handler Name: NEWPORT CHEMICAL DEPOT

Receive Dt: 20020213

Map Key	Number of Records	Direction	Distance (mi/ft)	Elev/Diff (ft)	Site	DB
Generator Code Description:		Large Quantity Generator				
Handler Name:		NEWPORT CHEMICAL DEPOT				
Receive Dt:		20000217				
Generator Code Description:		Large Quantity Generator				
Handler Name:		NEWPORT CHEMICAL DEPOT				
Receive Dt:		19980224				
Generator Code Description:		Large Quantity Generator				
Handler Name:		NEWPORT CHEMICAL DEPOT				
Receive Dt:		19960226				
Generator Code Description:		Large Quantity Generator				
Handler Name:		NEWPORT CHEMICAL ACTIVITY				
Receive Dt:		19940217				
Generator Code Description:		Small Quantity Generator				
Handler Name:		NEWPORT CHEMICAL DEPOT				
Receive Dt:		19920227				
Generator Code Description:		Large Quantity Generator				
Handler Name:		NEWPORT ARMY AMMUNITION PLANT				
Receive Dt:		19900301				
Generator Code Description:		Large Quantity Generator				
Handler Name:		US ARMY NEWPORT AMMO PLT.				
Receive Dt:		19801117				
Generator Code Description:		Not a Generator, Verified				
Handler Name:		NEWPORT CHEMICAL DEPOT				

2 21 of 22 SSW 0.10 / 513.93 644.50 / -3 US ARMY NEWPORT ARMY AMMO PLT
ST RTE 63 2MI S NEWPORT NEWPORT IN 47966 SEMS ARCHIVE

Site ID: 0502154 **FIPS Code:** 18165
EPA ID: IN1210022272 **Cong District:** 07
NPL: Not on the NPL **Region:** 05
Federal Facility: Yes **County:** VERMILLION
Superfund Alt Agmt: No
Non NPL Status: NFRAP-Site does not qualify for the NPL based on existing information

Action Information

Operable Units:	00	Start Actual:	
Action Code:	SI	Finish Actual:	08/05/1992
Action Name:	SI	Qual:	N
SEQ:	2	Curr Action Lead:	Fed Fac
Operable Units:	00	Start Actual:	
Action Code:	PA	Finish Actual:	04/06/1988
Action Name:	PA	Qual:	H
SEQ:	1	Curr Action Lead:	Fed Fac
Operable Units:	00	Start Actual:	
Action Code:	SI	Finish Actual:	03/08/1985
Action Name:	SI	Qual:	H
SEQ:	1	Curr Action Lead:	Fed Fac
Operable Units:	00	Start Actual:	03/01/1980
Action Code:	DS	Finish Actual:	03/01/1980
Action Name:	DISCVRY	Qual:	
SEQ:	1	Curr Action Lead:	EPA Perf
Operable Units:	00	Start Actual:	
Action Code:	VS	Finish Actual:	08/05/1992

Map Key	Number of Records	Direction	Distance (mi/ft)	Elev/Diff (ft)	Site	DB
Action Name: ARCH SITE				Qual:		
SEQ: 1				Curr Action Lead:		EPA Perf In-Hse

2 22 of 22 **SSW** 0.10 / 513.93 644.50 / -3 **NEWPORT CHEMICAL DEPOT
3000 S SR 63
NEWPORT IN 47966** **SWF VFC**

AI ID: 14546 **City:** NEWPORT
AI Name: NEWPORT CHEMICAL DEPOT **County:** VERMILLION
Location: 3000 S SR 63 **Postal:** 47966

VFC Solid Waste Facility Document Search

Doc No: 67443114 **Document Type:** OLQ Permit
Date: 07/11/1980 **Size:** 10 K
Program: SW Facility
Info Link: <https://vfc.idem.in.gov/DocumentDetail.aspx?dID=4324788>
Doc Link: https://ecm.idem.in.gov/cs/idcplg?IdcService=GET_FILE&dID=4324788&dDocName=67443114&Rendition=web&allowInterrupt=1&noSaveAs=1&file Name=67443114.pdf

VFC Solid Waste Facility Document Info

Content ID: 67443100 **Formats:** application/pdf
FID: **Security Group:** Public
Program: SW Facility **Contractor:**
Status: Released **Certificate Type:**
Account: IDEM/OLQ/PER/SW **Ulcers No:**
IDEM Document Type: OLQ Permit **Report Type:**
Document Date: 3/30/1971 12:00 AM **Cross Reference ID:**
Scan Date: 2/22/2013 12:00 AM **Parent Folder:**
Author: Migration **Checked Out By:**
No of Pages: 0 **County:** Vermillion
Brownfields Letter Type:

VFC Solid Waste Facility Document Info

Content ID: 28370258 **Formats:** application/pdf
FID: **Security Group:** Public
Program: SW Facility **Contractor:**
Status: Released **Certificate Type:**
Account: IDEM/OLQ/PER/SW **Ulcers No:**
IDEM Document Type: OLQ Report **Report Type:** Closure Reports
Document Date: 12/21/2000 12:00 AM **Cross Reference ID:**
Scan Date: 2/8/2008 12:00 AM **Parent Folder:**
Author: Migration **Checked Out By:**
No of Pages: 0 **County:**
Brownfields Letter Type:

VFC Solid Waste Facility Document Info

Content ID: 29041546 **Formats:** application/pdf
FID: **Security Group:** Public
Program: SW Facility **Contractor:**
Status: Released **Certificate Type:**
Account: IDEM/OLQ/PER/SW **Ulcers No:**
IDEM Document Type: OLQ Permit **Report Type:**
Document Date: 1/22/1998 12:00 AM **Cross Reference ID:**
Scan Date: 3/13/2008 12:00 AM **Parent Folder:**
Author: Migration **Checked Out By:**
No of Pages: 0 **County:**
Brownfields Letter Type:

Map Key	Number of Records	Direction	Distance (mi/ft)	Elev/Diff (ft)	Site	DB
---------	-------------------	-----------	------------------	----------------	------	----

VFC Solid Waste Facility Document Info

Content ID:	29041548	Formats:	application/pdf
FID:		Security Group:	Public
Program:	SW Facility	Contractor:	
Status:	Released	Certificate Type:	
Account:	IDEM/OLQ/PER/SW	Ulcers No:	
IDEM Document Type:	OLQ Monitoring	Report Type:	
Document Date:	6/21/1999 12:00 AM	Cross Reference ID:	
Scan Date:	3/13/2008 12:00 AM	Parent Folder:	
Author:	Migration	Checked Out By:	
No of Pages:	0	County:	
Brownfields Letter Type:			

VFC Solid Waste Facility Document Info

Content ID:	80333751	Formats:	application/pdf
FID:		Security Group:	Public
Program:	SW Facility	Contractor:	
Status:	Released	Certificate Type:	
Account:	IDEM/OLQ/PER/SW	Ulcers No:	
IDEM Document Type:	OLQ Permit	Report Type:	
Document Date:	2/16/1987 12:00 AM	Cross Reference ID:	
Scan Date:	8/5/2016 2:02 PM	Parent Folder:	
Author:	JTSMITH@idem.IN.gov	Checked Out By:	
No of Pages:	2	County:	Vermillion
Brownfields Letter Type:			

VFC Solid Waste Facility Document Info

Content ID:	29064546	Formats:	application/pdf
FID:		Security Group:	Public
Program:	SW Facility	Contractor:	
Status:	Released	Certificate Type:	
Account:	IDEM/OLQ/PER/SW	Ulcers No:	
IDEM Document Type:	Correspondence	Report Type:	
Document Date:	1/24/2002 12:00 AM	Cross Reference ID:	
Scan Date:	3/13/2008 12:00 AM	Parent Folder:	
Author:	Migration	Checked Out By:	
No of Pages:	0	County:	
Brownfields Letter Type:			

VFC Solid Waste Facility Document Info

Content ID:	30616878	Formats:	application/pdf
FID:		Security Group:	Public
Program:	SW Facility	Contractor:	
Status:	Released	Certificate Type:	
Account:	IDEM/OLQ/PER/SW	Ulcers No:	
IDEM Document Type:	Map	Report Type:	
Document Date:	4/30/1998 12:00 AM	Cross Reference ID:	28371548
Scan Date:	6/11/2008 12:00 AM	Parent Folder:	
Author:	Migration	Checked Out By:	
No of Pages:	0	County:	
Brownfields Letter Type:			

VFC Solid Waste Facility Document Info

Content ID:	65942238	Formats:	application/pdf
FID:		Security Group:	Public
Program:	SW Facility	Contractor:	
Status:	Released	Certificate Type:	
Account:	IDEM/OLQ/PER/SW	Ulcers No:	
IDEM Document Type:	Correspondence	Report Type:	

Map Key	Number of Records	Direction	Distance (mi/ft)	Elev/Diff (ft)	Site	DB
Document Date:	5/11/2012 12:00 AM				Cross Reference ID:	62782469
Scan Date:	5/16/2012 12:00 AM				Parent Folder:	
Author:	Migration				Checked Out By:	
No of Pages:	0				County:	Vermillion
Brownfields Letter Type:						
<u>VFC Solid Waste Facility Document Info</u>						
Content ID:	28371521				Formats:	application/pdf
FID:					Security Group:	Public
Program:	SW Facility				Contractor:	
Status:	Released				Certificate Type:	
Account:	IDEM/OLQ/PER/SW				Ulcers No:	
IDEM Document Type:	OLQ Report				Report Type:	Closure/Post Closure Cert Letters and/or Reports
Document Date:	12/16/1999 12:00 AM				Cross Reference ID:	
Scan Date:	2/8/2008 12:00 AM				Parent Folder:	
Author:	Migration				Checked Out By:	
No of Pages:	0				County:	
Brownfields Letter Type:						
<u>VFC Solid Waste Facility Document Info</u>						
Content ID:	30611435				Formats:	application/pdf
FID:					Security Group:	Public
Program:	SW Facility				Contractor:	
Status:	Released				Certificate Type:	
Account:	IDEM/OLQ/PER/SW				Ulcers No:	
IDEM Document Type:	Map				Report Type:	
Document Date:	11/4/1998 12:00 AM				Cross Reference ID:	28371578
Scan Date:	6/10/2008 12:00 AM				Parent Folder:	
Author:	Migration				Checked Out By:	
No of Pages:	0				County:	
Brownfields Letter Type:						
<u>VFC Solid Waste Facility Document Info</u>						
Content ID:	28370809				Formats:	application/pdf
FID:					Security Group:	Public
Program:	SW Facility				Contractor:	
Status:	Released				Certificate Type:	
Account:	IDEM/OLQ/PER/SW				Ulcers No:	
IDEM Document Type:	OLQ Report				Report Type:	Closure/Post Closure Cert Letters and/or Reports
Document Date:	7/16/1998 12:00 AM				Cross Reference ID:	
Scan Date:	2/8/2008 12:00 AM				Parent Folder:	
Author:	Migration				Checked Out By:	
No of Pages:	0				County:	
Brownfields Letter Type:						
<u>VFC Solid Waste Facility Document Info</u>						
Content ID:	29041547				Formats:	application/pdf
FID:					Security Group:	Public
Program:	SW Facility				Contractor:	
Status:	Released				Certificate Type:	
Account:	IDEM/OLQ/PER/SW				Ulcers No:	
IDEM Document Type:	OLQ Monitoring				Report Type:	
Document Date:	7/3/2001 12:00 AM				Cross Reference ID:	
Scan Date:	3/13/2008 12:00 AM				Parent Folder:	
Author:	Migration				Checked Out By:	
No of Pages:	0				County:	
Brownfields Letter Type:						

Map Key	Number of Records	Direction	Distance (mi/ft)	Elev/Diff (ft)	Site	DB
---------	-------------------	-----------	------------------	----------------	------	----

VFC Solid Waste Facility Document Info

Content ID:	30611202	Formats:	application/pdf
FID:		Security Group:	Public
Program:	SW Facility	Contractor:	
Status:	Released	Certificate Type:	
Account:	IDEM/OLQ/PER/SW	Ulcers No:	
IDEM Document Type:	Map	Report Type:	
Document Date:	11/4/1998 12:00 AM	Cross Reference ID:	28371578
Scan Date:	6/10/2008 12:00 AM	Parent Folder:	
Author:	Migration	Checked Out By:	
No of Pages:	0	County:	
Brownfields Letter Type:			

VFC Solid Waste Facility Document Info

Content ID:	67443116	Formats:	application/pdf
FID:		Security Group:	Public
Program:	SW Facility	Contractor:	
Status:	Released	Certificate Type:	
Account:	IDEM/OLQ/PER/SW	Ulcers No:	
IDEM Document Type:	OLQ Permit	Report Type:	
Document Date:	5/12/1982 12:00 AM	Cross Reference ID:	
Scan Date:	2/22/2013 12:00 AM	Parent Folder:	
Author:	Migration	Checked Out By:	
No of Pages:	0	County:	Vermillion
Brownfields Letter Type:			

VFC Solid Waste Facility Document Info

Content ID:	67443117	Formats:	application/pdf
FID:		Security Group:	Public
Program:	SW Facility	Contractor:	
Status:	Released	Certificate Type:	
Account:	IDEM/OLQ/PER/SW	Ulcers No:	
IDEM Document Type:	OLQ Permit	Report Type:	
Document Date:	11/5/1984 12:00 AM	Cross Reference ID:	
Scan Date:	2/22/2013 12:00 AM	Parent Folder:	
Author:	Migration	Checked Out By:	
No of Pages:	0	County:	Vermillion
Brownfields Letter Type:			

VFC Solid Waste Facility Document Info

Content ID:	16701144	Formats:	application/pdf
FID:		Security Group:	Public
Program:	SW Facility	Contractor:	
Status:	Released	Certificate Type:	
Account:	IDEM/OLQ/PER/SW	Ulcers No:	
IDEM Document Type:	Drawing	Report Type:	
Document Date:	6/7/2007 12:00 AM	Cross Reference ID:	16514386
Scan Date:	6/7/2007 12:00 AM	Parent Folder:	
Author:	Migration	Checked Out By:	
No of Pages:	0	County:	
Brownfields Letter Type:			

VFC Solid Waste Facility Document Info

Content ID:	31144142	Formats:	application/pdf
FID:		Security Group:	Public
Program:	SW Facility	Contractor:	
Status:	Released	Certificate Type:	
Account:	IDEM/OLQ/PER/SW	Ulcers No:	
IDEM Document Type:	Map	Report Type:	

Map Key	Number of Records	Direction	Distance (mi/ft)	Elev/Diff (ft)	Site	DB
---------	-------------------	-----------	------------------	----------------	------	----

Document Date:	5/16/2000 12:00 AM				Cross Reference ID:	29041585
Scan Date:	7/2/2008 12:00 AM				Parent Folder:	
Author:	Migration				Checked Out By:	
No of Pages:	0				County:	
Brownfields Letter Type:						

VFC Solid Waste Facility Document Info

Content ID:	63506852				Formats:	application/pdf
FID:					Security Group:	Public
Program:	SW Facility				Contractor:	
Status:	Released				Certificate Type:	
Account:	IDEM/OLQ/PER/SW				Ulcers No:	
IDEM Document Type:	OLQ Permit				Report Type:	
Document Date:	8/25/2011 12:00 AM				Cross Reference ID:	62782469
Scan Date:	9/12/2011 12:00 AM				Parent Folder:	
Author:	Migration				Checked Out By:	
No of Pages:	0				County:	Vermillion
Brownfields Letter Type:						

VFC Solid Waste Facility Document Info

Content ID:	28370860				Formats:	application/pdf
FID:					Security Group:	Public
Program:	SW Facility				Contractor:	
Status:	Released				Certificate Type:	
Account:	IDEM/OLQ/PER/SW				Ulcers No:	
IDEM Document Type:	OLQ Report				Report Type:	Closure/Post Closure Cert Letters and/or Reports
Document Date:	7/16/1998 12:00 AM				Cross Reference ID:	
Scan Date:	2/8/2008 12:00 AM				Parent Folder:	
Author:	Migration				Checked Out By:	
No of Pages:	0				County:	
Brownfields Letter Type:						

VFC Solid Waste Facility Document Info

Content ID:	65962795				Formats:	application/pdf
FID:					Security Group:	Public
Program:	SW Facility				Contractor:	
Status:	Released				Certificate Type:	
Account:	IDEM/OLQ/PER/SW				Ulcers No:	
IDEM Document Type:	OLQ Report				Report Type:	Tonnage Report
Document Date:	6/30/1993 12:00 AM				Cross Reference ID:	
Scan Date:	5/17/2012 12:00 AM				Parent Folder:	
Author:	Migration				Checked Out By:	
No of Pages:	0				County:	
Brownfields Letter Type:						

VFC Solid Waste Facility Document Info

Content ID:	29041540				Formats:	application/pdf
FID:					Security Group:	Public
Program:	SW Facility				Contractor:	
Status:	Released				Certificate Type:	
Account:	IDEM/OLQ/PER/SW				Ulcers No:	
IDEM Document Type:	OLQ Monitoring				Report Type:	
Document Date:	9/27/2000 12:00 AM				Cross Reference ID:	
Scan Date:	3/13/2008 12:00 AM				Parent Folder:	
Author:	Migration				Checked Out By:	
No of Pages:	0				County:	
Brownfields Letter Type:						

Map Key	Number of Records	Direction	Distance (mi/ft)	Elev/Diff (ft)	Site	DB
---------	-------------------	-----------	------------------	----------------	------	----

VFC Solid Waste Facility Document Info

Content ID:	29041577	Formats:	application/pdf
FID:		Security Group:	Public
Program:	SW Facility	Contractor:	
Status:	Released	Certificate Type:	
Account:	IDEM/OLQ/PER/SW	Ulcers No:	
IDEM Document Type:	Correspondence	Report Type:	
Document Date:	7/21/1999 12:00 AM	Cross Reference ID:	
Scan Date:	3/13/2008 12:00 AM	Parent Folder:	
Author:	Migration	Checked Out By:	
No of Pages:	0	County:	
Brownfields Letter Type:			

VFC Solid Waste Facility Document Info

Content ID:	80346569	Formats:	application/pdf
FID:		Security Group:	Public
Program:	SW Facility	Contractor:	
Status:	Released	Certificate Type:	
Account:	IDEM/OLQ/PER/SW	Ulcers No:	
IDEM Document Type:	OLQ Permit	Report Type:	
Document Date:	4/29/1997 12:00 AM	Cross Reference ID:	
Scan Date:	9/6/2016 12:00 AM	Parent Folder:	
Author:	sysadmin	Checked Out By:	
No of Pages:	0	County:	
Brownfields Letter Type:			

VFC Solid Waste Facility Document Info

Content ID:	28370813	Formats:	application/pdf
FID:		Security Group:	Public
Program:	SW Facility	Contractor:	
Status:	Released	Certificate Type:	
Account:	IDEM/OLQ/PER/SW	Ulcers No:	
IDEM Document Type:	OLQ Report	Report Type:	Closure/Post Closure Cert Letters and/or Reports
Document Date:	6/28/2000 12:00 AM	Cross Reference ID:	
Scan Date:	2/8/2008 12:00 AM	Parent Folder:	
Author:	Migration	Checked Out By:	
No of Pages:	0	County:	
Brownfields Letter Type:			

VFC Solid Waste Facility Document Info

Content ID:	80333749	Formats:	application/pdf
FID:		Security Group:	Public
Program:	SW Facility	Contractor:	
Status:	Released	Certificate Type:	
Account:	IDEM/OLQ/PER/SW	Ulcers No:	
IDEM Document Type:	OLQ Permit	Report Type:	
Document Date:	1/5/1987 12:00 AM	Cross Reference ID:	
Scan Date:	8/5/2016 2:02 PM	Parent Folder:	
Author:	JTSMITH@idem.IN.gov	Checked Out By:	
No of Pages:	2	County:	Vermillion
Brownfields Letter Type:			

VFC Solid Waste Facility Document Info

Content ID:	29041578	Formats:	application/pdf
FID:		Security Group:	Public
Program:	SW Facility	Contractor:	
Status:	Released	Certificate Type:	
Account:	IDEM/OLQ/PER/SW	Ulcers No:	

Map Key	Number of Records	Direction	Distance (mi/ft)	Elev/Diff (ft)	Site	DB
IDEM Document Type: Correspondence						
Document Date: 1/24/2002 12:00 AM						
Scan Date: 3/13/2008 12:00 AM						
Author: Migration						
No of Pages: 0						
Brownfields Letter Type:						
Report Type:						
Cross Reference ID:						
Parent Folder:						
Checked Out By:						
County:						
VFC Solid Waste Facility Document Info						
Content ID: 30611718						
FID:						
Program: SW Facility						
Status: Released						
Account: IDEM/OLQ/PER/SW						
IDEM Document Type: Map						
Document Date: 11/4/1998 12:00 AM						
Scan Date: 6/10/2008 12:00 AM						
Author: Migration						
No of Pages: 0						
Brownfields Letter Type:						
Formats: application/pdf						
Security Group: Public						
Contractor:						
Certificate Type:						
Ulcers No:						
Report Type:						
Cross Reference ID: 28371578						
Parent Folder:						
Checked Out By:						
County:						
VFC Solid Waste Facility Document Info						
Content ID: 16697273						
FID:						
Program: SW Facility						
Status: Released						
Account: IDEM/OLQ/PER/SW						
IDEM Document Type: Drawing						
Document Date: 6/7/2007 12:00 AM						
Scan Date: 6/7/2007 12:00 AM						
Author: Migration						
No of Pages: 0						
Brownfields Letter Type:						
Formats: application/pdf						
Security Group: Public						
Contractor:						
Certificate Type:						
Ulcers No:						
Report Type:						
Cross Reference ID: 16500300						
Parent Folder:						
Checked Out By:						
County:						
VFC Solid Waste Facility Document Info						
Content ID: 28370261						
FID:						
Program: SW Facility						
Status: Released						
Account: IDEM/OLQ/PER/SW						
IDEM Document Type: OLQ Report						
Document Date: 6/18/2001 12:00 AM						
Scan Date: 2/8/2008 12:00 AM						
Author: Migration						
No of Pages: 0						
Brownfields Letter Type:						
Formats: application/pdf						
Security Group: Public						
Contractor:						
Certificate Type:						
Ulcers No:						
Report Type: Closure/Post Closure Cert Letters and/or Reports						
Cross Reference ID:						
Parent Folder:						
Checked Out By:						
County:						
VFC Solid Waste Facility Document Info						
Content ID: 28370816						
FID:						
Program: SW Facility						
Status: Released						
Account: IDEM/OLQ/PER/SW						
IDEM Document Type: OLQ Report						
Document Date: 9/27/2000 12:00 AM						
Scan Date: 2/8/2008 12:00 AM						
Author: Migration						
No of Pages: 0						
Brownfields Letter Type:						
Formats: application/pdf						
Security Group: Public						
Contractor:						
Certificate Type:						
Ulcers No:						
Report Type: Closure/Post Closure Cert Letters and/or Reports						
Cross Reference ID:						
Parent Folder:						
Checked Out By:						
County:						

Map Key	Number of Records	Direction	Distance (mi/ft)	Elev/Diff (ft)	Site	DB
---------	-------------------	-----------	------------------	----------------	------	----

VFC Solid Waste Facility Document Info

Content ID:	80333750	Formats:	application/pdf
FID:		Security Group:	Public
Program:	SW Facility	Contractor:	
Status:	Released	Certificate Type:	
Account:	IDEM/OLQ/PER/SW	Ulcers No:	
IDEM Document Type:	OLQ Permit	Report Type:	
Document Date:	2/1/1989 12:00 AM	Cross Reference ID:	
Scan Date:	8/5/2016 2:02 PM	Parent Folder:	
Author:	JTSMITH@idem.IN.gov	Checked Out By:	
No of Pages:	2	County:	Vermillion
Brownfields Letter Type:			

VFC Solid Waste Facility Document Info

Content ID:	80333752	Formats:	application/pdf
FID:		Security Group:	Public
Program:	SW Facility	Contractor:	
Status:	Released	Certificate Type:	
Account:	IDEM/OLQ/PER/SW	Ulcers No:	
IDEM Document Type:	OLQ Permit	Report Type:	
Document Date:	11/25/1985 12:00 AM	Cross Reference ID:	
Scan Date:	8/5/2016 2:02 PM	Parent Folder:	
Author:	JTSMITH@idem.IN.gov	Checked Out By:	
No of Pages:	4	County:	Vermillion
Brownfields Letter Type:			

VFC Solid Waste Facility Document Info

Content ID:	67443111	Formats:	application/pdf
FID:		Security Group:	Public
Program:	SW Facility	Contractor:	
Status:	Released	Certificate Type:	
Account:	IDEM/OLQ/PER/SW	Ulcers No:	
IDEM Document Type:	OLQ Permit	Report Type:	
Document Date:	3/30/1971 12:00 AM	Cross Reference ID:	
Scan Date:	2/22/2013 12:00 AM	Parent Folder:	
Author:	Migration	Checked Out By:	
No of Pages:	0	County:	Vermillion
Brownfields Letter Type:			

VFC Solid Waste Facility Document Info

Content ID:	67443113	Formats:	application/pdf
FID:		Security Group:	Public
Program:	SW Facility	Contractor:	
Status:	Released	Certificate Type:	
Account:	IDEM/OLQ/PER/SW	Ulcers No:	
IDEM Document Type:	OLQ Permit	Report Type:	
Document Date:	6/17/1980 12:00 AM	Cross Reference ID:	
Scan Date:	2/22/2013 12:00 AM	Parent Folder:	
Author:	Migration	Checked Out By:	
No of Pages:	0	County:	Vermillion
Brownfields Letter Type:			

VFC Solid Waste Facility Document Info

Content ID:	62782469	Formats:	application/pdf
FID:		Security Group:	Public
Program:	SW Facility	Contractor:	
Status:	Released	Certificate Type:	

Map Key	Number of Records	Direction	Distance (mi/ft)	Elev/Diff (ft)	Site	DB
Account: IDEM/OLQ/COM/SW						
IDEM Document Type: OLQ Field Inspections						
Document Date: 4/14/2011 12:00 AM						
Scan Date: 7/1/2011 12:00 AM						
Author: Migration						
No of Pages: 0						
Brownfields Letter Type:						
Ulcers No:						
Report Type:						
Cross Reference ID: 62782469						
Parent Folder:						
Checked Out By:						
County: Vermillion						
Formats: application/pdf						
Security Group: Public						
Contractor:						
Certificate Type:						
Ulcers No:						
Report Type:						
Cross Reference ID:						
Parent Folder:						
Checked Out By:						
County: Vermillion						
Content ID: 64907429						
FID:						
Program: SW Facility						
Status: Released						
Account: IDEM/OLQ/PER/SW						
IDEM Document Type: Correspondence						
Document Date: 1/31/2012 12:00 AM						
Scan Date: 2/2/2012 12:00 AM						
Author: Migration						
No of Pages: 0						
Brownfields Letter Type:						
Formats: application/pdf						
Security Group: Public						
Contractor:						
Certificate Type:						
Ulcers No:						
Report Type:						
Cross Reference ID:						
Parent Folder:						
Checked Out By:						
County: Vermillion						
Content ID: 31051752						
FID:						
Program: SW Facility						
Status: Released						
Account: IDEM/OLQ/COM/SW						
IDEM Document Type: OLQ Field Inspections						
Document Date: 8/21/2000 12:00 AM						
Scan Date: 6/30/2008 12:00 AM						
Author: Migration						
No of Pages: 0						
Brownfields Letter Type:						
Formats: application/pdf						
Security Group: Public						
Contractor:						
Certificate Type:						
Ulcers No:						
Report Type:						
Cross Reference ID:						
Parent Folder:						
Checked Out By:						
County:						
Content ID: 16514386						
FID:						
Program: SW Facility						
Status: Released						
Account: IDEM/OLQ/PER/SW						
IDEM Document Type: OLQ Monitoring						
Document Date: 5/16/2000 12:00 AM						
Scan Date: 6/6/2007 12:00 AM						
Author: Migration						
No of Pages: 0						
Brownfields Letter Type:						
Formats: application/pdf						
Security Group: Public						
Contractor:						
Certificate Type:						
Ulcers No:						
Report Type:						
Cross Reference ID:						
Parent Folder:						
Checked Out By:						
County:						
Content ID: 67443114						
FID:						
Program: SW Facility						
Status: Released						
Account: IDEM/OLQ/PER/SW						
IDEM Document Type: OLQ Permit						
Document Date: 7/11/1980 12:00 AM						
Scan Date: 2/22/2013 12:00 AM						
Author: Migration						
No of Pages: 0						
Brownfields Letter Type:						
Formats: application/pdf						
Security Group: Public						
Contractor:						
Certificate Type:						
Ulcers No:						
Report Type:						
Cross Reference ID:						
Parent Folder:						
Checked Out By:						
County: Vermillion						

VFC Solid Waste Facility Document Info

Content ID:	68524519	Formats:	application/pdf
FID:		Security Group:	Public
Program:	SW Facility	Contractor:	
Status:	Released	Certificate Type:	
Account:	IDEM/OLQ/PER/SW	Ulcers No:	
IDEM Document Type:	OLQ Permit	Report Type:	
Document Date:	6/24/2013 12:00 AM	Cross Reference ID:	
Scan Date:	7/9/2013 12:00 AM	Parent Folder:	
Author:	Migration	Checked Out By:	
No of Pages:	0	County:	Vermillion
Brownfields Letter Type:			

VFC Solid Waste Facility Document Info

Content ID:	29041582	Formats:	application/pdf
FID:		Security Group:	Public
Program:	SW Facility	Contractor:	
Status:	Released	Certificate Type:	
Account:	IDEM/OLQ/PER/SW	Ulcers No:	
IDEM Document Type:	OLQ Permit	Report Type:	
Document Date:	5/13/2004 12:00 AM	Cross Reference ID:	
Scan Date:	3/13/2008 12:00 AM	Parent Folder:	
Author:	Migration	Checked Out By:	
No of Pages:	0	County:	
Brownfields Letter Type:			

VFC Solid Waste Facility Document Info

Content ID:	29041585	Formats:	application/pdf
FID:		Security Group:	Public
Program:	SW Facility	Contractor:	
Status:	Released	Certificate Type:	
Account:	IDEM/OLQ/PER/SW	Ulcers No:	
IDEM Document Type:	OLQ Monitoring	Report Type:	
Document Date:	5/16/2000 12:00 AM	Cross Reference ID:	
Scan Date:	3/13/2008 12:00 AM	Parent Folder:	
Author:	Migration	Checked Out By:	
No of Pages:	0	County:	
Brownfields Letter Type:			

VFC Solid Waste Facility Document Info

Content ID:	16500300	Formats:	application/pdf
FID:		Security Group:	Public
Program:	SW Facility	Contractor:	
Status:	Released	Certificate Type:	
Account:	IDEM/OLQ/PER/SW	Ulcers No:	
IDEM Document Type:	OLQ Monitoring	Report Type:	
Document Date:	6/10/1986 12:00 AM	Cross Reference ID:	MAP=16697273
Scan Date:	6/5/2007 12:00 AM	Parent Folder:	
Author:	Migration	Checked Out By:	
No of Pages:	0	County:	
Brownfields Letter Type:			

VFC Solid Waste Facility Document Search

Doc No:	65942238	Document Type:	Correspondence
Date:	05/11/2012	Size:	30 K
Program:	SW Facility		
Info Link:	https://vfc.idem.in.gov/DocumentDetail.aspx?dID=4179793		
Doc Link:	https://ecm.idem.in.gov/cs/idcplg?		

Map Key	Number of Records	Direction	Distance (mi/ft)	Elev/Diff (ft)	Site	DB
---------	-------------------	-----------	------------------	----------------	------	----

IdcService=GET_FILE&dID=4179793&dDocName=65942238&Rendition=web&allowInterrupt=1&noSaveAs=1&file Name=65942238.pdf

VFC Solid Waste Facility Document Info

Content ID:	67443100	Formats:	application/pdf
FID:		Security Group:	Public
Program:	SW Facility	Contractor:	
Status:	Released	Certificate Type:	
Account:	IDEM/OLQ/PER/SW	Ulcers No:	
IDEM Document Type:	OLQ Permit	Report Type:	
Document Date:	3/30/1971 12:00 AM	Cross Reference ID:	
Scan Date:	2/22/2013 12:00 AM	Parent Folder:	
Author:	Migration	Checked Out By:	
No of Pages:	0	County:	Vermillion
Brownfields Letter Type:			

VFC Solid Waste Facility Document Info

Content ID:	28370258	Formats:	application/pdf
FID:		Security Group:	Public
Program:	SW Facility	Contractor:	
Status:	Released	Certificate Type:	
Account:	IDEM/OLQ/PER/SW	Ulcers No:	
IDEM Document Type:	OLQ Report	Report Type:	Closure Reports
Document Date:	12/21/2000 12:00 AM	Cross Reference ID:	
Scan Date:	2/8/2008 12:00 AM	Parent Folder:	
Author:	Migration	Checked Out By:	
No of Pages:	0	County:	
Brownfields Letter Type:			

VFC Solid Waste Facility Document Info

Content ID:	29041546	Formats:	application/pdf
FID:		Security Group:	Public
Program:	SW Facility	Contractor:	
Status:	Released	Certificate Type:	
Account:	IDEM/OLQ/PER/SW	Ulcers No:	
IDEM Document Type:	OLQ Permit	Report Type:	
Document Date:	1/22/1998 12:00 AM	Cross Reference ID:	
Scan Date:	3/13/2008 12:00 AM	Parent Folder:	
Author:	Migration	Checked Out By:	
No of Pages:	0	County:	
Brownfields Letter Type:			

VFC Solid Waste Facility Document Info

Content ID:	29041548	Formats:	application/pdf
FID:		Security Group:	Public
Program:	SW Facility	Contractor:	
Status:	Released	Certificate Type:	
Account:	IDEM/OLQ/PER/SW	Ulcers No:	
IDEM Document Type:	OLQ Monitoring	Report Type:	
Document Date:	6/21/1999 12:00 AM	Cross Reference ID:	
Scan Date:	3/13/2008 12:00 AM	Parent Folder:	
Author:	Migration	Checked Out By:	
No of Pages:	0	County:	
Brownfields Letter Type:			

VFC Solid Waste Facility Document Info

Content ID:	80333751	Formats:	application/pdf
FID:		Security Group:	Public

Map Key	Number of Records	Direction	Distance (mi/ft)	Elev/Diff (ft)	Site	DB
Program:	SW Facility				Contractor:	
Status:	Released				Certificate Type:	
Account:	IDEM/OLQ/PER/SW				Ulcers No:	
IDEM Document Type:	OLQ Permit				Report Type:	
Document Date:	2/16/1987 12:00 AM				Cross Reference ID:	
Scan Date:	8/5/2016 2:02 PM				Parent Folder:	
Author:	JTSMITH@idem.IN.gov				Checked Out By:	
No of Pages:	2				County:	Vermillion
Brownfields Letter Type:						

VFC Solid Waste Facility Document Info

Content ID:	29064546				Formats:	application/pdf
FID:					Security Group:	Public
Program:	SW Facility				Contractor:	
Status:	Released				Certificate Type:	
Account:	IDEM/OLQ/PER/SW				Ulcers No:	
IDEM Document Type:	Correspondence				Report Type:	
Document Date:	1/24/2002 12:00 AM				Cross Reference ID:	
Scan Date:	3/13/2008 12:00 AM				Parent Folder:	
Author:	Migration				Checked Out By:	
No of Pages:	0				County:	
Brownfields Letter Type:						

VFC Solid Waste Facility Document Info

Content ID:	30616878				Formats:	application/pdf
FID:					Security Group:	Public
Program:	SW Facility				Contractor:	
Status:	Released				Certificate Type:	
Account:	IDEM/OLQ/PER/SW				Ulcers No:	
IDEM Document Type:	Map				Report Type:	
Document Date:	4/30/1998 12:00 AM				Cross Reference ID:	28371548
Scan Date:	6/11/2008 12:00 AM				Parent Folder:	
Author:	Migration				Checked Out By:	
No of Pages:	0				County:	
Brownfields Letter Type:						

VFC Solid Waste Facility Document Info

Content ID:	65942238				Formats:	application/pdf
FID:					Security Group:	Public
Program:	SW Facility				Contractor:	
Status:	Released				Certificate Type:	
Account:	IDEM/OLQ/PER/SW				Ulcers No:	
IDEM Document Type:	Correspondence				Report Type:	
Document Date:	5/11/2012 12:00 AM				Cross Reference ID:	62782469
Scan Date:	5/16/2012 12:00 AM				Parent Folder:	
Author:	Migration				Checked Out By:	
No of Pages:	0				County:	Vermillion
Brownfields Letter Type:						

VFC Solid Waste Facility Document Info

Content ID:	28371521				Formats:	application/pdf
FID:					Security Group:	Public
Program:	SW Facility				Contractor:	
Status:	Released				Certificate Type:	
Account:	IDEM/OLQ/PER/SW				Ulcers No:	
IDEM Document Type:	OLQ Report				Report Type:	Closure/Post Closure Cert Letters and/or Reports
Document Date:	12/16/1999 12:00 AM				Cross Reference ID:	
Scan Date:	2/8/2008 12:00 AM				Parent Folder:	
Author:	Migration				Checked Out By:	

No of Pages: 0
 Brownfields Letter Type: County:

VFC Solid Waste Facility Document Info

Content ID:	30611435	Formats:	application/pdf
FID:		Security Group:	Public
Program:	SW Facility	Contractor:	
Status:	Released	Certificate Type:	
Account:	IDEM/OLQ/PER/SW	Ulcers No:	
IDEM Document Type:	Map	Report Type:	
Document Date:	11/4/1998 12:00 AM	Cross Reference ID:	28371578
Scan Date:	6/10/2008 12:00 AM	Parent Folder:	
Author:	Migration	Checked Out By:	
No of Pages:	0	County:	

Brownfields Letter Type:

VFC Solid Waste Facility Document Info

Content ID:	28370809	Formats:	application/pdf
FID:		Security Group:	Public
Program:	SW Facility	Contractor:	
Status:	Released	Certificate Type:	
Account:	IDEM/OLQ/PER/SW	Ulcers No:	
IDEM Document Type:	OLQ Report	Report Type:	Closure/Post Closure Cert Letters and/or Reports
Document Date:	7/16/1998 12:00 AM	Cross Reference ID:	
Scan Date:	2/8/2008 12:00 AM	Parent Folder:	
Author:	Migration	Checked Out By:	
No of Pages:	0	County:	

Brownfields Letter Type:

VFC Solid Waste Facility Document Info

Content ID:	29041547	Formats:	application/pdf
FID:		Security Group:	Public
Program:	SW Facility	Contractor:	
Status:	Released	Certificate Type:	
Account:	IDEM/OLQ/PER/SW	Ulcers No:	
IDEM Document Type:	OLQ Monitoring	Report Type:	
Document Date:	7/3/2001 12:00 AM	Cross Reference ID:	
Scan Date:	3/13/2008 12:00 AM	Parent Folder:	
Author:	Migration	Checked Out By:	
No of Pages:	0	County:	

Brownfields Letter Type:

VFC Solid Waste Facility Document Info

Content ID:	30611202	Formats:	application/pdf
FID:		Security Group:	Public
Program:	SW Facility	Contractor:	
Status:	Released	Certificate Type:	
Account:	IDEM/OLQ/PER/SW	Ulcers No:	
IDEM Document Type:	Map	Report Type:	
Document Date:	11/4/1998 12:00 AM	Cross Reference ID:	28371578
Scan Date:	6/10/2008 12:00 AM	Parent Folder:	
Author:	Migration	Checked Out By:	
No of Pages:	0	County:	

Brownfields Letter Type:

VFC Solid Waste Facility Document Info

Content ID:	67443116	Formats:	application/pdf
--------------------	----------	-----------------	-----------------

Map Key	Number of Records	Direction	Distance (mi/ft)	Elev/Diff (ft)	Site	DB
FID:					Security Group:	Public
Program:	SW Facility				Contractor:	
Status:	Released				Certificate Type:	
Account:	IDEM/OLQ/PER/SW				Ulcers No:	
IDEM Document Type:	OLQ Permit				Report Type:	
Document Date:	5/12/1982 12:00 AM				Cross Reference ID:	
Scan Date:	2/22/2013 12:00 AM				Parent Folder:	
Author:	Migration				Checked Out By:	
No of Pages:	0				County:	Vermillion
Brownfields Letter Type:						

VFC Solid Waste Facility Document Info

Content ID:	67443117				Formats:	application/pdf
FID:					Security Group:	Public
Program:	SW Facility				Contractor:	
Status:	Released				Certificate Type:	
Account:	IDEM/OLQ/PER/SW				Ulcers No:	
IDEM Document Type:	OLQ Permit				Report Type:	
Document Date:	11/5/1984 12:00 AM				Cross Reference ID:	
Scan Date:	2/22/2013 12:00 AM				Parent Folder:	
Author:	Migration				Checked Out By:	
No of Pages:	0				County:	Vermillion
Brownfields Letter Type:						

VFC Solid Waste Facility Document Info

Content ID:	16701144				Formats:	application/pdf
FID:					Security Group:	Public
Program:	SW Facility				Contractor:	
Status:	Released				Certificate Type:	
Account:	IDEM/OLQ/PER/SW				Ulcers No:	
IDEM Document Type:	Drawing				Report Type:	
Document Date:	6/7/2007 12:00 AM				Cross Reference ID:	16514386
Scan Date:	6/7/2007 12:00 AM				Parent Folder:	
Author:	Migration				Checked Out By:	
No of Pages:	0				County:	
Brownfields Letter Type:						

VFC Solid Waste Facility Document Info

Content ID:	31144142				Formats:	application/pdf
FID:					Security Group:	Public
Program:	SW Facility				Contractor:	
Status:	Released				Certificate Type:	
Account:	IDEM/OLQ/PER/SW				Ulcers No:	
IDEM Document Type:	Map				Report Type:	
Document Date:	5/16/2000 12:00 AM				Cross Reference ID:	29041585
Scan Date:	7/2/2008 12:00 AM				Parent Folder:	
Author:	Migration				Checked Out By:	
No of Pages:	0				County:	
Brownfields Letter Type:						

VFC Solid Waste Facility Document Info

Content ID:	63506852				Formats:	application/pdf
FID:					Security Group:	Public
Program:	SW Facility				Contractor:	
Status:	Released				Certificate Type:	
Account:	IDEM/OLQ/PER/SW				Ulcers No:	
IDEM Document Type:	OLQ Permit				Report Type:	
Document Date:	8/25/2011 12:00 AM				Cross Reference ID:	62782469
Scan Date:	9/12/2011 12:00 AM				Parent Folder:	
Author:	Migration				Checked Out By:	

Map Key	Number of Records	Direction	Distance (mi/ft)	Elev/Diff (ft)	Site	DB
No of Pages: 0					County:	Vermillion
Brownfields Letter Type:						
<u>VFC Solid Waste Facility Document Info</u>						
Content ID:	28370860			Formats:	application/pdf	
FID:				Security Group:	Public	
Program:	SW Facility			Contractor:		
Status:	Released			Certificate Type:		
Account:	IDEM/OLQ/PER/SW			Ulcers No:		
IDEM Document Type:	OLQ Report			Report Type:	Closure/Post Closure Cert Letters and/or Reports	
Document Date:	7/16/1998 12:00 AM			Cross Reference ID:		
Scan Date:	2/8/2008 12:00 AM			Parent Folder:		
Author:	Migration			Checked Out By:		
No of Pages:	0			County:		
Brownfields Letter Type:						
<u>VFC Solid Waste Facility Document Info</u>						
Content ID:	65962795			Formats:	application/pdf	
FID:				Security Group:	Public	
Program:	SW Facility			Contractor:		
Status:	Released			Certificate Type:		
Account:	IDEM/OLQ/PER/SW			Ulcers No:		
IDEM Document Type:	OLQ Report			Report Type:	Tonnage Report	
Document Date:	6/30/1993 12:00 AM			Cross Reference ID:		
Scan Date:	5/17/2012 12:00 AM			Parent Folder:		
Author:	Migration			Checked Out By:		
No of Pages:	0			County:		
Brownfields Letter Type:						
<u>VFC Solid Waste Facility Document Info</u>						
Content ID:	29041540			Formats:	application/pdf	
FID:				Security Group:	Public	
Program:	SW Facility			Contractor:		
Status:	Released			Certificate Type:		
Account:	IDEM/OLQ/PER/SW			Ulcers No:		
IDEM Document Type:	OLQ Monitoring			Report Type:		
Document Date:	9/27/2000 12:00 AM			Cross Reference ID:		
Scan Date:	3/13/2008 12:00 AM			Parent Folder:		
Author:	Migration			Checked Out By:		
No of Pages:	0			County:		
Brownfields Letter Type:						
<u>VFC Solid Waste Facility Document Info</u>						
Content ID:	29041577			Formats:	application/pdf	
FID:				Security Group:	Public	
Program:	SW Facility			Contractor:		
Status:	Released			Certificate Type:		
Account:	IDEM/OLQ/PER/SW			Ulcers No:		
IDEM Document Type:	Correspondence			Report Type:		
Document Date:	7/21/1999 12:00 AM			Cross Reference ID:		
Scan Date:	3/13/2008 12:00 AM			Parent Folder:		
Author:	Migration			Checked Out By:		
No of Pages:	0			County:		
Brownfields Letter Type:						
<u>VFC Solid Waste Facility Document Info</u>						
Content ID:	80346569			Formats:	application/pdf	

FID:					Security Group:	Public
Program:	SW Facility				Contractor:	
Status:	Released				Certificate Type:	
Account:	IDEM/OLQ/PER/SW				Ulcers No:	
IDEM Document Type:	OLQ Permit				Report Type:	
Document Date:	4/29/1997 12:00 AM				Cross Reference ID:	
Scan Date:	9/6/2016 12:00 AM				Parent Folder:	
Author:	sysadmin				Checked Out By:	
No of Pages:	0				County:	
Brownfields Letter Type:						

VFC Solid Waste Facility Document Info

Content ID:	28370813				Formats:	application/pdf
FID:					Security Group:	Public
Program:	SW Facility				Contractor:	
Status:	Released				Certificate Type:	
Account:	IDEM/OLQ/PER/SW				Ulcers No:	
IDEM Document Type:	OLQ Report				Report Type:	Closure/Post Closure Cert Letters and/or Reports
Document Date:	6/28/2000 12:00 AM				Cross Reference ID:	
Scan Date:	2/8/2008 12:00 AM				Parent Folder:	
Author:	Migration				Checked Out By:	
No of Pages:	0				County:	
Brownfields Letter Type:						

VFC Solid Waste Facility Document Info

Content ID:	80333749				Formats:	application/pdf
FID:					Security Group:	Public
Program:	SW Facility				Contractor:	
Status:	Released				Certificate Type:	
Account:	IDEM/OLQ/PER/SW				Ulcers No:	
IDEM Document Type:	OLQ Permit				Report Type:	
Document Date:	1/5/1987 12:00 AM				Cross Reference ID:	
Scan Date:	8/5/2016 2:02 PM				Parent Folder:	
Author:	JTSMITH@idem.IN.gov				Checked Out By:	
No of Pages:	2				County:	Vermillion
Brownfields Letter Type:						

VFC Solid Waste Facility Document Info

Content ID:	29041578				Formats:	application/pdf
FID:					Security Group:	Public
Program:	SW Facility				Contractor:	
Status:	Released				Certificate Type:	
Account:	IDEM/OLQ/PER/SW				Ulcers No:	
IDEM Document Type:	Correspondence				Report Type:	
Document Date:	1/24/2002 12:00 AM				Cross Reference ID:	
Scan Date:	3/13/2008 12:00 AM				Parent Folder:	
Author:	Migration				Checked Out By:	
No of Pages:	0				County:	
Brownfields Letter Type:						

VFC Solid Waste Facility Document Info

Content ID:	30611718				Formats:	application/pdf
FID:					Security Group:	Public
Program:	SW Facility				Contractor:	
Status:	Released				Certificate Type:	
Account:	IDEM/OLQ/PER/SW				Ulcers No:	
IDEM Document Type:	Map				Report Type:	
Document Date:	11/4/1998 12:00 AM				Cross Reference ID:	28371578
Scan Date:	6/10/2008 12:00 AM				Parent Folder:	

Map Key	Number of Records	Direction	Distance (mi/ft)	Elev/Diff (ft)	Site	DB
---------	-------------------	-----------	------------------	----------------	------	----

Author: Migration
No of Pages: 0
Brownfields Letter Type:

Checked Out By:
County:

VFC Solid Waste Facility Document Info

Content ID:	16697273	Formats:	application/pdf
FID:		Security Group:	Public
Program:	SW Facility	Contractor:	
Status:	Released	Certificate Type:	
Account:	IDEM/OLQ/PER/SW	Ulcers No:	
IDEM Document Type:	Drawing	Report Type:	
Document Date:	6/7/2007 12:00 AM	Cross Reference ID:	16500300
Scan Date:	6/7/2007 12:00 AM	Parent Folder:	
Author:	Migration	Checked Out By:	
No of Pages:	0	County:	
Brownfields Letter Type:			

VFC Solid Waste Facility Document Info

Content ID:	28370261	Formats:	application/pdf
FID:		Security Group:	Public
Program:	SW Facility	Contractor:	
Status:	Released	Certificate Type:	
Account:	IDEM/OLQ/PER/SW	Ulcers No:	
IDEM Document Type:	OLQ Report	Report Type:	Closure/Post Closure Cert Letters and/or Reports
Document Date:	6/18/2001 12:00 AM	Cross Reference ID:	
Scan Date:	2/8/2008 12:00 AM	Parent Folder:	
Author:	Migration	Checked Out By:	
No of Pages:	0	County:	
Brownfields Letter Type:			

VFC Solid Waste Facility Document Info

Content ID:	28370816	Formats:	application/pdf
FID:		Security Group:	Public
Program:	SW Facility	Contractor:	
Status:	Released	Certificate Type:	
Account:	IDEM/OLQ/PER/SW	Ulcers No:	
IDEM Document Type:	OLQ Report	Report Type:	Closure/Post Closure Cert Letters and/or Reports
Document Date:	9/27/2000 12:00 AM	Cross Reference ID:	
Scan Date:	2/8/2008 12:00 AM	Parent Folder:	
Author:	Migration	Checked Out By:	
No of Pages:	0	County:	
Brownfields Letter Type:			

VFC Solid Waste Facility Document Info

Content ID:	80333750	Formats:	application/pdf
FID:		Security Group:	Public
Program:	SW Facility	Contractor:	
Status:	Released	Certificate Type:	
Account:	IDEM/OLQ/PER/SW	Ulcers No:	
IDEM Document Type:	OLQ Permit	Report Type:	
Document Date:	2/1/1989 12:00 AM	Cross Reference ID:	
Scan Date:	8/5/2016 2:02 PM	Parent Folder:	
Author:	JTSMITH@idem.IN.gov	Checked Out By:	
No of Pages:	2	County:	Vermillion
Brownfields Letter Type:			

VFC Solid Waste Facility Document Info

Content ID:	80333752	Formats:	application/pdf
FID:		Security Group:	Public
Program:	SW Facility	Contractor:	
Status:	Released	Certificate Type:	
Account:	IDEM/OLQ/PER/SW	Ulcers No:	
IDEM Document Type:	OLQ Permit	Report Type:	
Document Date:	11/25/1985 12:00 AM	Cross Reference ID:	
Scan Date:	8/5/2016 2:02 PM	Parent Folder:	
Author:	JTSMITH@idem.IN.gov	Checked Out By:	
No of Pages:	4	County:	Vermillion
Brownfields Letter Type:			

VFC Solid Waste Facility Document Info

Content ID:	67443111	Formats:	application/pdf
FID:		Security Group:	Public
Program:	SW Facility	Contractor:	
Status:	Released	Certificate Type:	
Account:	IDEM/OLQ/PER/SW	Ulcers No:	
IDEM Document Type:	OLQ Permit	Report Type:	
Document Date:	3/30/1971 12:00 AM	Cross Reference ID:	
Scan Date:	2/22/2013 12:00 AM	Parent Folder:	
Author:	Migration	Checked Out By:	
No of Pages:	0	County:	Vermillion
Brownfields Letter Type:			

VFC Solid Waste Facility Document Info

Content ID:	67443113	Formats:	application/pdf
FID:		Security Group:	Public
Program:	SW Facility	Contractor:	
Status:	Released	Certificate Type:	
Account:	IDEM/OLQ/PER/SW	Ulcers No:	
IDEM Document Type:	OLQ Permit	Report Type:	
Document Date:	6/17/1980 12:00 AM	Cross Reference ID:	
Scan Date:	2/22/2013 12:00 AM	Parent Folder:	
Author:	Migration	Checked Out By:	
No of Pages:	0	County:	Vermillion
Brownfields Letter Type:			

VFC Solid Waste Facility Document Info

Content ID:	62782469	Formats:	application/pdf
FID:		Security Group:	Public
Program:	SW Facility	Contractor:	
Status:	Released	Certificate Type:	
Account:	IDEM/OLQ/COM/SW	Ulcers No:	
IDEM Document Type:	OLQ Field Inspections	Report Type:	
Document Date:	4/14/2011 12:00 AM	Cross Reference ID:	62782469
Scan Date:	7/1/2011 12:00 AM	Parent Folder:	
Author:	Migration	Checked Out By:	
No of Pages:	0	County:	Vermillion
Brownfields Letter Type:			

VFC Solid Waste Facility Document Info

Content ID:	64907429	Formats:	application/pdf
FID:		Security Group:	Public
Program:	SW Facility	Contractor:	
Status:	Released	Certificate Type:	
Account:	IDEM/OLQ/PER/SW	Ulcers No:	
IDEM Document Type:	Correspondence	Report Type:	
Document Date:	1/31/2012 12:00 AM	Cross Reference ID:	

Map Key	Number of Records	Direction	Distance (mi/ft)	Elev/Diff (ft)	Site	DB
Scan Date:	2/2/2012 12:00 AM				Parent Folder:	
Author:	Migration				Checked Out By:	
No of Pages:	0				County:	Vermillion
Brownfields Letter Type:						
<u>VFC Solid Waste Facility Document Info</u>						
Content ID:	31051752				Formats:	application/pdf
FID:					Security Group:	Public
Program:	SW Facility				Contractor:	
Status:	Released				Certificate Type:	
Account:	IDEM/OLQ/COM/SW				Ulcers No:	
IDEM Document Type:	OLQ Field Inspections				Report Type:	
Document Date:	8/21/2000 12:00 AM				Cross Reference ID:	
Scan Date:	6/30/2008 12:00 AM				Parent Folder:	
Author:	Migration				Checked Out By:	
No of Pages:	0				County:	
Brownfields Letter Type:						
<u>VFC Solid Waste Facility Document Info</u>						
Content ID:	16514386				Formats:	application/pdf
FID:					Security Group:	Public
Program:	SW Facility				Contractor:	
Status:	Released				Certificate Type:	
Account:	IDEM/OLQ/PER/SW				Ulcers No:	
IDEM Document Type:	OLQ Monitoring				Report Type:	
Document Date:	5/16/2000 12:00 AM				Cross Reference ID:	
Scan Date:	6/6/2007 12:00 AM				Parent Folder:	
Author:	Migration				Checked Out By:	
No of Pages:	0				County:	
Brownfields Letter Type:						
<u>VFC Solid Waste Facility Document Info</u>						
Content ID:	67443114				Formats:	application/pdf
FID:					Security Group:	Public
Program:	SW Facility				Contractor:	
Status:	Released				Certificate Type:	
Account:	IDEM/OLQ/PER/SW				Ulcers No:	
IDEM Document Type:	OLQ Permit				Report Type:	
Document Date:	7/11/1980 12:00 AM				Cross Reference ID:	
Scan Date:	2/22/2013 12:00 AM				Parent Folder:	
Author:	Migration				Checked Out By:	
No of Pages:	0				County:	Vermillion
Brownfields Letter Type:						
<u>VFC Solid Waste Facility Document Info</u>						
Content ID:	68524519				Formats:	application/pdf
FID:					Security Group:	Public
Program:	SW Facility				Contractor:	
Status:	Released				Certificate Type:	
Account:	IDEM/OLQ/PER/SW				Ulcers No:	
IDEM Document Type:	OLQ Permit				Report Type:	
Document Date:	6/24/2013 12:00 AM				Cross Reference ID:	
Scan Date:	7/9/2013 12:00 AM				Parent Folder:	
Author:	Migration				Checked Out By:	
No of Pages:	0				County:	Vermillion
Brownfields Letter Type:						
<u>VFC Solid Waste Facility Document Info</u>						

Map Key	Number of Records	Direction	Distance (mi/ft)	Elev/Diff (ft)	Site	DB
Content ID:	29041582				Formats:	application/pdf
FID:					Security Group:	Public
Program:	SW Facility				Contractor:	
Status:	Released				Certificate Type:	
Account:	IDEM/OLQ/PER/SW				Ulcers No:	
IDEM Document Type:	OLQ Permit				Report Type:	
Document Date:	5/13/2004 12:00 AM				Cross Reference ID:	
Scan Date:	3/13/2008 12:00 AM				Parent Folder:	
Author:	Migration				Checked Out By:	
No of Pages:	0				County:	
Brownfields Letter Type:						

VFC Solid Waste Facility Document Info

Content ID:	29041585				Formats:	application/pdf
FID:					Security Group:	Public
Program:	SW Facility				Contractor:	
Status:	Released				Certificate Type:	
Account:	IDEM/OLQ/PER/SW				Ulcers No:	
IDEM Document Type:	OLQ Monitoring				Report Type:	
Document Date:	5/16/2000 12:00 AM				Cross Reference ID:	
Scan Date:	3/13/2008 12:00 AM				Parent Folder:	
Author:	Migration				Checked Out By:	
No of Pages:	0				County:	
Brownfields Letter Type:						

VFC Solid Waste Facility Document Info

Content ID:	16500300				Formats:	application/pdf
FID:					Security Group:	Public
Program:	SW Facility				Contractor:	
Status:	Released				Certificate Type:	
Account:	IDEM/OLQ/PER/SW				Ulcers No:	
IDEM Document Type:	OLQ Monitoring				Report Type:	
Document Date:	6/10/1986 12:00 AM				Cross Reference ID:	MAP=16697273
Scan Date:	6/5/2007 12:00 AM				Parent Folder:	
Author:	Migration				Checked Out By:	
No of Pages:	0				County:	
Brownfields Letter Type:						

VFC Solid Waste Facility Document Search

Doc No:	67443117				Document Type:	OLQ Permit
Date:	11/05/1984				Size:	31 K
Program:	SW Facility					
Info Link:	https://vfc.idem.in.gov/DocumentDetail.aspx?dID=4370874					
Doc Link:	https://ecm.idem.in.gov/cs/idcplg?IdcService=GET_FILE&dID=4370874&dDocName=67443117&Rendition=web&allowInterrupt=1&noSaveAs=1&file Name=67443117.pdf					

VFC Solid Waste Facility Document Info

Content ID:	67443100				Formats:	application/pdf
FID:					Security Group:	Public
Program:	SW Facility				Contractor:	
Status:	Released				Certificate Type:	
Account:	IDEM/OLQ/PER/SW				Ulcers No:	
IDEM Document Type:	OLQ Permit				Report Type:	
Document Date:	3/30/1971 12:00 AM				Cross Reference ID:	
Scan Date:	2/22/2013 12:00 AM				Parent Folder:	
Author:	Migration				Checked Out By:	
No of Pages:	0				County:	Vermillion
Brownfields Letter Type:						

Map Key	Number of Records	Direction	Distance (mi/ft)	Elev/Diff (ft)	Site	DB
---------	-------------------	-----------	------------------	----------------	------	----

VFC Solid Waste Facility Document Info

Content ID:	28370258	Formats:	application/pdf
FID:		Security Group:	Public
Program:	SW Facility	Contractor:	
Status:	Released	Certificate Type:	
Account:	IDEM/OLQ/PER/SW	Ulcers No:	
IDEM Document Type:	OLQ Report	Report Type:	Closure Reports
Document Date:	12/21/2000 12:00 AM	Cross Reference ID:	
Scan Date:	2/8/2008 12:00 AM	Parent Folder:	
Author:	Migration	Checked Out By:	
No of Pages:	0	County:	
Brownfields Letter Type:			

VFC Solid Waste Facility Document Info

Content ID:	29041546	Formats:	application/pdf
FID:		Security Group:	Public
Program:	SW Facility	Contractor:	
Status:	Released	Certificate Type:	
Account:	IDEM/OLQ/PER/SW	Ulcers No:	
IDEM Document Type:	OLQ Permit	Report Type:	
Document Date:	1/22/1998 12:00 AM	Cross Reference ID:	
Scan Date:	3/13/2008 12:00 AM	Parent Folder:	
Author:	Migration	Checked Out By:	
No of Pages:	0	County:	
Brownfields Letter Type:			

VFC Solid Waste Facility Document Info

Content ID:	29041548	Formats:	application/pdf
FID:		Security Group:	Public
Program:	SW Facility	Contractor:	
Status:	Released	Certificate Type:	
Account:	IDEM/OLQ/PER/SW	Ulcers No:	
IDEM Document Type:	OLQ Monitoring	Report Type:	
Document Date:	6/21/1999 12:00 AM	Cross Reference ID:	
Scan Date:	3/13/2008 12:00 AM	Parent Folder:	
Author:	Migration	Checked Out By:	
No of Pages:	0	County:	
Brownfields Letter Type:			

VFC Solid Waste Facility Document Info

Content ID:	80333751	Formats:	application/pdf
FID:		Security Group:	Public
Program:	SW Facility	Contractor:	
Status:	Released	Certificate Type:	
Account:	IDEM/OLQ/PER/SW	Ulcers No:	
IDEM Document Type:	OLQ Permit	Report Type:	
Document Date:	2/16/1987 12:00 AM	Cross Reference ID:	
Scan Date:	8/5/2016 2:02 PM	Parent Folder:	
Author:	JTSMITH@idem.IN.gov	Checked Out By:	
No of Pages:	2	County:	Vermillion
Brownfields Letter Type:			

VFC Solid Waste Facility Document Info

Content ID:	29064546	Formats:	application/pdf
FID:		Security Group:	Public
Program:	SW Facility	Contractor:	
Status:	Released	Certificate Type:	
Account:	IDEM/OLQ/PER/SW	Ulcers No:	
IDEM Document Type:	Correspondence	Report Type:	

Document Date: 1/24/2002 12:00 AM
Scan Date: 3/13/2008 12:00 AM
Author: Migration
No of Pages: 0
Brownfields Letter Type:

Cross Reference ID:
Parent Folder:
Checked Out By:
County:

VFC Solid Waste Facility Document Info

Content ID: 30616878
FID:
Program: SW Facility
Status: Released
Account: IDEM/OLQ/PER/SW
IDEM Document Type: Map
Document Date: 4/30/1998 12:00 AM
Scan Date: 6/11/2008 12:00 AM
Author: Migration
No of Pages: 0
Brownfields Letter Type:

Formats: application/pdf
Security Group: Public
Contractor:
Certificate Type:
Ulcers No:
Report Type:
Cross Reference ID: 28371548
Parent Folder:
Checked Out By:
County:

VFC Solid Waste Facility Document Info

Content ID: 65942238
FID:
Program: SW Facility
Status: Released
Account: IDEM/OLQ/PER/SW
IDEM Document Type: Correspondence
Document Date: 5/11/2012 12:00 AM
Scan Date: 5/16/2012 12:00 AM
Author: Migration
No of Pages: 0
Brownfields Letter Type:

Formats: application/pdf
Security Group: Public
Contractor:
Certificate Type:
Ulcers No:
Report Type:
Cross Reference ID: 62782469
Parent Folder:
Checked Out By:
County: Vermillion

VFC Solid Waste Facility Document Info

Content ID: 28371521
FID:
Program: SW Facility
Status: Released
Account: IDEM/OLQ/PER/SW
IDEM Document Type: OLQ Report

Document Date: 12/16/1999 12:00 AM
Scan Date: 2/8/2008 12:00 AM
Author: Migration
No of Pages: 0
Brownfields Letter Type:

Formats: application/pdf
Security Group: Public
Contractor:
Certificate Type:
Ulcers No:
Report Type: Closure/Post Closure Cert Letters and/or Reports

Cross Reference ID:
Parent Folder:
Checked Out By:
County:

VFC Solid Waste Facility Document Info

Content ID: 30611435
FID:
Program: SW Facility
Status: Released
Account: IDEM/OLQ/PER/SW
IDEM Document Type: Map
Document Date: 11/4/1998 12:00 AM
Scan Date: 6/10/2008 12:00 AM
Author: Migration
No of Pages: 0
Brownfields Letter Type:

Formats: application/pdf
Security Group: Public
Contractor:
Certificate Type:
Ulcers No:
Report Type:
Cross Reference ID: 28371578
Parent Folder:
Checked Out By:
County:

Map Key	Number of Records	Direction	Distance (mi/ft)	Elev/Diff (ft)	Site	DB
---------	-------------------	-----------	------------------	----------------	------	----

VFC Solid Waste Facility Document Info

Content ID:	28370809	Formats:	application/pdf
FID:		Security Group:	Public
Program:	SW Facility	Contractor:	
Status:	Released	Certificate Type:	
Account:	IDEM/OLQ/PER/SW	Ulcers No:	
IDEM Document Type:	OLQ Report	Report Type:	Closure/Post Closure Cert Letters and/or Reports
Document Date:	7/16/1998 12:00 AM	Cross Reference ID:	
Scan Date:	2/8/2008 12:00 AM	Parent Folder:	
Author:	Migration	Checked Out By:	
No of Pages:	0	County:	
Brownfields Letter Type:			

VFC Solid Waste Facility Document Info

Content ID:	29041547	Formats:	application/pdf
FID:		Security Group:	Public
Program:	SW Facility	Contractor:	
Status:	Released	Certificate Type:	
Account:	IDEM/OLQ/PER/SW	Ulcers No:	
IDEM Document Type:	OLQ Monitoring	Report Type:	
Document Date:	7/3/2001 12:00 AM	Cross Reference ID:	
Scan Date:	3/13/2008 12:00 AM	Parent Folder:	
Author:	Migration	Checked Out By:	
No of Pages:	0	County:	
Brownfields Letter Type:			

VFC Solid Waste Facility Document Info

Content ID:	30611202	Formats:	application/pdf
FID:		Security Group:	Public
Program:	SW Facility	Contractor:	
Status:	Released	Certificate Type:	
Account:	IDEM/OLQ/PER/SW	Ulcers No:	
IDEM Document Type:	Map	Report Type:	
Document Date:	11/4/1998 12:00 AM	Cross Reference ID:	28371578
Scan Date:	6/10/2008 12:00 AM	Parent Folder:	
Author:	Migration	Checked Out By:	
No of Pages:	0	County:	
Brownfields Letter Type:			

VFC Solid Waste Facility Document Info

Content ID:	67443116	Formats:	application/pdf
FID:		Security Group:	Public
Program:	SW Facility	Contractor:	
Status:	Released	Certificate Type:	
Account:	IDEM/OLQ/PER/SW	Ulcers No:	
IDEM Document Type:	OLQ Permit	Report Type:	
Document Date:	5/12/1982 12:00 AM	Cross Reference ID:	
Scan Date:	2/22/2013 12:00 AM	Parent Folder:	
Author:	Migration	Checked Out By:	
No of Pages:	0	County:	Vermillion
Brownfields Letter Type:			

VFC Solid Waste Facility Document Info

Content ID:	67443117	Formats:	application/pdf
FID:		Security Group:	Public
Program:	SW Facility	Contractor:	
Status:	Released	Certificate Type:	
Account:	IDEM/OLQ/PER/SW	Ulcers No:	

Map Key	Number of Records	Direction	Distance (mi/ft)	Elev/Diff (ft)	Site	DB
IDEM Document Type: OLQ Permit						
Document Date: 11/5/1984 12:00 AM				Report Type:		
Scan Date: 2/22/2013 12:00 AM				Cross Reference ID:		
Author: Migration				Parent Folder:		
No of Pages: 0				Checked Out By:		
Brownfields Letter Type:				County: Vermillion		
 <u>VFC Solid Waste Facility Document Info</u>						
Content ID: 16701144				Formats: application/pdf		
FID:				Security Group: Public		
Program: SW Facility				Contractor:		
Status: Released				Certificate Type:		
Account: IDEM/OLQ/PER/SW				Ulcers No:		
IDEM Document Type: Drawing				Report Type:		
Document Date: 6/7/2007 12:00 AM				Cross Reference ID: 16514386		
Scan Date: 6/7/2007 12:00 AM				Parent Folder:		
Author: Migration				Checked Out By:		
No of Pages: 0				County:		
Brownfields Letter Type:						
 <u>VFC Solid Waste Facility Document Info</u>						
Content ID: 31144142				Formats: application/pdf		
FID:				Security Group: Public		
Program: SW Facility				Contractor:		
Status: Released				Certificate Type:		
Account: IDEM/OLQ/PER/SW				Ulcers No:		
IDEM Document Type: Map				Report Type:		
Document Date: 5/16/2000 12:00 AM				Cross Reference ID: 29041585		
Scan Date: 7/2/2008 12:00 AM				Parent Folder:		
Author: Migration				Checked Out By:		
No of Pages: 0				County:		
Brownfields Letter Type:						
 <u>VFC Solid Waste Facility Document Info</u>						
Content ID: 63506852				Formats: application/pdf		
FID:				Security Group: Public		
Program: SW Facility				Contractor:		
Status: Released				Certificate Type:		
Account: IDEM/OLQ/PER/SW				Ulcers No:		
IDEM Document Type: OLQ Permit				Report Type:		
Document Date: 8/25/2011 12:00 AM				Cross Reference ID: 62782469		
Scan Date: 9/12/2011 12:00 AM				Parent Folder:		
Author: Migration				Checked Out By:		
No of Pages: 0				County: Vermillion		
Brownfields Letter Type:						
 <u>VFC Solid Waste Facility Document Info</u>						
Content ID: 28370860				Formats: application/pdf		
FID:				Security Group: Public		
Program: SW Facility				Contractor:		
Status: Released				Certificate Type:		
Account: IDEM/OLQ/PER/SW				Ulcers No:		
IDEM Document Type: OLQ Report				Report Type: Closure/Post Closure Cert Letters and/or Reports		
Document Date: 7/16/1998 12:00 AM				Cross Reference ID:		
Scan Date: 2/8/2008 12:00 AM				Parent Folder:		
Author: Migration				Checked Out By:		
No of Pages: 0				County:		
Brownfields Letter Type:						

Map Key	Number of Records	Direction	Distance (mi/ft)	Elev/Diff (ft)	Site	DB
---------	-------------------	-----------	------------------	----------------	------	----

VFC Solid Waste Facility Document Info

Content ID:	65962795	Formats:	application/pdf
FID:		Security Group:	Public
Program:	SW Facility	Contractor:	
Status:	Released	Certificate Type:	
Account:	IDEM/OLQ/PER/SW	Ulcers No:	
IDEM Document Type:	OLQ Report	Report Type:	Tonnage Report
Document Date:	6/30/1993 12:00 AM	Cross Reference ID:	
Scan Date:	5/17/2012 12:00 AM	Parent Folder:	
Author:	Migration	Checked Out By:	
No of Pages:	0	County:	
Brownfields Letter Type:			

VFC Solid Waste Facility Document Info

Content ID:	29041540	Formats:	application/pdf
FID:		Security Group:	Public
Program:	SW Facility	Contractor:	
Status:	Released	Certificate Type:	
Account:	IDEM/OLQ/PER/SW	Ulcers No:	
IDEM Document Type:	OLQ Monitoring	Report Type:	
Document Date:	9/27/2000 12:00 AM	Cross Reference ID:	
Scan Date:	3/13/2008 12:00 AM	Parent Folder:	
Author:	Migration	Checked Out By:	
No of Pages:	0	County:	
Brownfields Letter Type:			

VFC Solid Waste Facility Document Info

Content ID:	29041577	Formats:	application/pdf
FID:		Security Group:	Public
Program:	SW Facility	Contractor:	
Status:	Released	Certificate Type:	
Account:	IDEM/OLQ/PER/SW	Ulcers No:	
IDEM Document Type:	Correspondence	Report Type:	
Document Date:	7/21/1999 12:00 AM	Cross Reference ID:	
Scan Date:	3/13/2008 12:00 AM	Parent Folder:	
Author:	Migration	Checked Out By:	
No of Pages:	0	County:	
Brownfields Letter Type:			

VFC Solid Waste Facility Document Info

Content ID:	80346569	Formats:	application/pdf
FID:		Security Group:	Public
Program:	SW Facility	Contractor:	
Status:	Released	Certificate Type:	
Account:	IDEM/OLQ/PER/SW	Ulcers No:	
IDEM Document Type:	OLQ Permit	Report Type:	
Document Date:	4/29/1997 12:00 AM	Cross Reference ID:	
Scan Date:	9/6/2016 12:00 AM	Parent Folder:	
Author:	sysadmin	Checked Out By:	
No of Pages:	0	County:	
Brownfields Letter Type:			

VFC Solid Waste Facility Document Info

Content ID:	28370813	Formats:	application/pdf
FID:		Security Group:	Public
Program:	SW Facility	Contractor:	
Status:	Released	Certificate Type:	
Account:	IDEM/OLQ/PER/SW	Ulcers No:	

Map Key	Number of Records	Direction	Distance (mi/ft)	Elev/Diff (ft)	Site	DB
IDEM Document Type:		OLQ Report		Report Type:		Closure/Post Closure Cert Letters and/or Reports
Document Date:	6/28/2000 12:00 AM		Cross Reference ID:			
Scan Date:	2/8/2008 12:00 AM		Parent Folder:			
Author:	Migration		Checked Out By:			
No of Pages:	0		County:			
Brownfields Letter Type:						
<u>VFC Solid Waste Facility Document Info</u>						
Content ID:	80333749		Formats:		application/pdf	
FID:			Security Group:		Public	
Program:	SW Facility		Contractor:			
Status:	Released		Certificate Type:			
Account:	IDEM/OLQ/PER/SW		Ulcers No:			
IDEM Document Type:	OLQ Permit		Report Type:			
Document Date:	1/5/1987 12:00 AM		Cross Reference ID:			
Scan Date:	8/5/2016 2:02 PM		Parent Folder:			
Author:	JTSMITH@idem.IN.gov		Checked Out By:			
No of Pages:	2		County:		Vermillion	
Brownfields Letter Type:						
<u>VFC Solid Waste Facility Document Info</u>						
Content ID:	29041578		Formats:		application/pdf	
FID:			Security Group:		Public	
Program:	SW Facility		Contractor:			
Status:	Released		Certificate Type:			
Account:	IDEM/OLQ/PER/SW		Ulcers No:			
IDEM Document Type:	Correspondence		Report Type:			
Document Date:	1/24/2002 12:00 AM		Cross Reference ID:			
Scan Date:	3/13/2008 12:00 AM		Parent Folder:			
Author:	Migration		Checked Out By:			
No of Pages:	0		County:			
Brownfields Letter Type:						
<u>VFC Solid Waste Facility Document Info</u>						
Content ID:	30611718		Formats:		application/pdf	
FID:			Security Group:		Public	
Program:	SW Facility		Contractor:			
Status:	Released		Certificate Type:			
Account:	IDEM/OLQ/PER/SW		Ulcers No:			
IDEM Document Type:	Map		Report Type:			
Document Date:	11/4/1998 12:00 AM		Cross Reference ID:		28371578	
Scan Date:	6/10/2008 12:00 AM		Parent Folder:			
Author:	Migration		Checked Out By:			
No of Pages:	0		County:			
Brownfields Letter Type:						
<u>VFC Solid Waste Facility Document Info</u>						
Content ID:	16697273		Formats:		application/pdf	
FID:			Security Group:		Public	
Program:	SW Facility		Contractor:			
Status:	Released		Certificate Type:			
Account:	IDEM/OLQ/PER/SW		Ulcers No:			
IDEM Document Type:	Drawing		Report Type:			
Document Date:	6/7/2007 12:00 AM		Cross Reference ID:		16500300	
Scan Date:	6/7/2007 12:00 AM		Parent Folder:			
Author:	Migration		Checked Out By:			
No of Pages:	0		County:			
Brownfields Letter Type:						

Map Key	Number of Records	Direction	Distance (mi/ft)	Elev/Diff (ft)	Site	DB
---------	-------------------	-----------	------------------	----------------	------	----

VFC Solid Waste Facility Document Info

Content ID:	28370261	Formats:	application/pdf
FID:		Security Group:	Public
Program:	SW Facility	Contractor:	
Status:	Released	Certificate Type:	
Account:	IDEM/OLQ/PER/SW	Ulcers No:	
IDEM Document Type:	OLQ Report	Report Type:	Closure/Post Closure Cert Letters and/or Reports
Document Date:	6/18/2001 12:00 AM	Cross Reference ID:	
Scan Date:	2/8/2008 12:00 AM	Parent Folder:	
Author:	Migration	Checked Out By:	
No of Pages:	0	County:	
Brownfields Letter Type:			

VFC Solid Waste Facility Document Info

Content ID:	28370816	Formats:	application/pdf
FID:		Security Group:	Public
Program:	SW Facility	Contractor:	
Status:	Released	Certificate Type:	
Account:	IDEM/OLQ/PER/SW	Ulcers No:	
IDEM Document Type:	OLQ Report	Report Type:	Closure/Post Closure Cert Letters and/or Reports
Document Date:	9/27/2000 12:00 AM	Cross Reference ID:	
Scan Date:	2/8/2008 12:00 AM	Parent Folder:	
Author:	Migration	Checked Out By:	
No of Pages:	0	County:	
Brownfields Letter Type:			

VFC Solid Waste Facility Document Info

Content ID:	80333750	Formats:	application/pdf
FID:		Security Group:	Public
Program:	SW Facility	Contractor:	
Status:	Released	Certificate Type:	
Account:	IDEM/OLQ/PER/SW	Ulcers No:	
IDEM Document Type:	OLQ Permit	Report Type:	
Document Date:	2/1/1989 12:00 AM	Cross Reference ID:	
Scan Date:	8/5/2016 2:02 PM	Parent Folder:	
Author:	JTSMITH@idem.IN.gov	Checked Out By:	
No of Pages:	2	County:	Vermillion
Brownfields Letter Type:			

VFC Solid Waste Facility Document Info

Content ID:	80333752	Formats:	application/pdf
FID:		Security Group:	Public
Program:	SW Facility	Contractor:	
Status:	Released	Certificate Type:	
Account:	IDEM/OLQ/PER/SW	Ulcers No:	
IDEM Document Type:	OLQ Permit	Report Type:	
Document Date:	11/25/1985 12:00 AM	Cross Reference ID:	
Scan Date:	8/5/2016 2:02 PM	Parent Folder:	
Author:	JTSMITH@idem.IN.gov	Checked Out By:	
No of Pages:	4	County:	Vermillion
Brownfields Letter Type:			

VFC Solid Waste Facility Document Info

Content ID:	67443111	Formats:	application/pdf
FID:		Security Group:	Public
Program:	SW Facility	Contractor:	

Status:	Released	Certificate Type:	
Account:	IDEM/OLQ/PER/SW	Ulcers No:	
IDEM Document Type:	OLQ Permit	Report Type:	
Document Date:	3/30/1971 12:00 AM	Cross Reference ID:	
Scan Date:	2/22/2013 12:00 AM	Parent Folder:	
Author:	Migration	Checked Out By:	
No of Pages:	0	County:	Vermillion
Brownfields Letter Type:			

VFC Solid Waste Facility Document Info

Content ID:	67443113	Formats:	application/pdf
FID:		Security Group:	Public
Program:	SW Facility	Contractor:	
Status:	Released	Certificate Type:	
Account:	IDEM/OLQ/PER/SW	Ulcers No:	
IDEM Document Type:	OLQ Permit	Report Type:	
Document Date:	6/17/1980 12:00 AM	Cross Reference ID:	
Scan Date:	2/22/2013 12:00 AM	Parent Folder:	
Author:	Migration	Checked Out By:	
No of Pages:	0	County:	Vermillion
Brownfields Letter Type:			

VFC Solid Waste Facility Document Info

Content ID:	62782469	Formats:	application/pdf
FID:		Security Group:	Public
Program:	SW Facility	Contractor:	
Status:	Released	Certificate Type:	
Account:	IDEM/OLQ/COM/SW	Ulcers No:	
IDEM Document Type:	OLQ Field Inspections	Report Type:	
Document Date:	4/14/2011 12:00 AM	Cross Reference ID:	62782469
Scan Date:	7/1/2011 12:00 AM	Parent Folder:	
Author:	Migration	Checked Out By:	
No of Pages:	0	County:	Vermillion
Brownfields Letter Type:			

VFC Solid Waste Facility Document Info

Content ID:	64907429	Formats:	application/pdf
FID:		Security Group:	Public
Program:	SW Facility	Contractor:	
Status:	Released	Certificate Type:	
Account:	IDEM/OLQ/PER/SW	Ulcers No:	
IDEM Document Type:	Correspondence	Report Type:	
Document Date:	1/31/2012 12:00 AM	Cross Reference ID:	
Scan Date:	2/2/2012 12:00 AM	Parent Folder:	
Author:	Migration	Checked Out By:	
No of Pages:	0	County:	Vermillion
Brownfields Letter Type:			

VFC Solid Waste Facility Document Info

Content ID:	31051752	Formats:	application/pdf
FID:		Security Group:	Public
Program:	SW Facility	Contractor:	
Status:	Released	Certificate Type:	
Account:	IDEM/OLQ/COM/SW	Ulcers No:	
IDEM Document Type:	OLQ Field Inspections	Report Type:	
Document Date:	8/21/2000 12:00 AM	Cross Reference ID:	
Scan Date:	6/30/2008 12:00 AM	Parent Folder:	
Author:	Migration	Checked Out By:	
No of Pages:	0	County:	
Brownfields Letter Type:			

Map Key	Number of Records	Direction	Distance (mi/ft)	Elev/Diff (ft)	Site	DB
---------	-------------------	-----------	------------------	----------------	------	----

VFC Solid Waste Facility Document Info

Content ID:	16514386	Formats:	application/pdf
FID:		Security Group:	Public
Program:	SW Facility	Contractor:	
Status:	Released	Certificate Type:	
Account:	IDEM/OLQ/PER/SW	Ulcers No:	
IDEM Document Type:	OLQ Monitoring	Report Type:	
Document Date:	5/16/2000 12:00 AM	Cross Reference ID:	
Scan Date:	6/6/2007 12:00 AM	Parent Folder:	
Author:	Migration	Checked Out By:	
No of Pages:	0	County:	
Brownfields Letter Type:			

VFC Solid Waste Facility Document Info

Content ID:	67443114	Formats:	application/pdf
FID:		Security Group:	Public
Program:	SW Facility	Contractor:	
Status:	Released	Certificate Type:	
Account:	IDEM/OLQ/PER/SW	Ulcers No:	
IDEM Document Type:	OLQ Permit	Report Type:	
Document Date:	7/11/1980 12:00 AM	Cross Reference ID:	
Scan Date:	2/22/2013 12:00 AM	Parent Folder:	
Author:	Migration	Checked Out By:	
No of Pages:	0	County:	Vermillion
Brownfields Letter Type:			

VFC Solid Waste Facility Document Info

Content ID:	68524519	Formats:	application/pdf
FID:		Security Group:	Public
Program:	SW Facility	Contractor:	
Status:	Released	Certificate Type:	
Account:	IDEM/OLQ/PER/SW	Ulcers No:	
IDEM Document Type:	OLQ Permit	Report Type:	
Document Date:	6/24/2013 12:00 AM	Cross Reference ID:	
Scan Date:	7/9/2013 12:00 AM	Parent Folder:	
Author:	Migration	Checked Out By:	
No of Pages:	0	County:	Vermillion
Brownfields Letter Type:			

VFC Solid Waste Facility Document Info

Content ID:	29041582	Formats:	application/pdf
FID:		Security Group:	Public
Program:	SW Facility	Contractor:	
Status:	Released	Certificate Type:	
Account:	IDEM/OLQ/PER/SW	Ulcers No:	
IDEM Document Type:	OLQ Permit	Report Type:	
Document Date:	5/13/2004 12:00 AM	Cross Reference ID:	
Scan Date:	3/13/2008 12:00 AM	Parent Folder:	
Author:	Migration	Checked Out By:	
No of Pages:	0	County:	
Brownfields Letter Type:			

VFC Solid Waste Facility Document Info

Content ID:	29041585	Formats:	application/pdf
FID:		Security Group:	Public
Program:	SW Facility	Contractor:	
Status:	Released	Certificate Type:	

Map Key	Number of Records	Direction	Distance (mi/ft)	Elev/Diff (ft)	Site	DB
Account:	IDEM/OLQ/PER/SW				Ulcers No:	
IDEM Document Type:	OLQ Monitoring				Report Type:	
Document Date:	5/16/2000 12:00 AM				Cross Reference ID:	
Scan Date:	3/13/2008 12:00 AM				Parent Folder:	
Author:	Migration				Checked Out By:	
No of Pages:	0				County:	
Brownfields Letter Type:						

VFC Solid Waste Facility Document Info

Content ID:	16500300	Formats:	application/pdf
FID:		Security Group:	Public
Program:	SW Facility	Contractor:	
Status:	Released	Certificate Type:	
Account:	IDEM/OLQ/PER/SW	Ulcers No:	
IDEM Document Type:	OLQ Monitoring	Report Type:	
Document Date:	6/10/1986 12:00 AM	Cross Reference ID:	MAP=16697273
Scan Date:	6/5/2007 12:00 AM	Parent Folder:	
Author:	Migration	Checked Out By:	
No of Pages:	0	County:	
Brownfields Letter Type:			

VFC Solid Waste Facility Document Search

Doc No:	29064546	Document Type:	Correspondence
Date:	01/24/2002	Size:	49 K
Program:	SW Facility		
Info Link:	https://vfc.idem.in.gov/DocumentDetail.aspx?dID=3382874		
Doc Link:	https://ecm.idem.in.gov/cs/idcplg?IdcService=GET_FILE&dID=3382874&dDocName=29064546&Rendition=web&allowInterrupt=1&noSaveAs=1&file Name=29064546.pdf		

VFC Solid Waste Facility Document Info

Content ID:	67443100	Formats:	application/pdf
FID:		Security Group:	Public
Program:	SW Facility	Contractor:	
Status:	Released	Certificate Type:	
Account:	IDEM/OLQ/PER/SW	Ulcers No:	
IDEM Document Type:	OLQ Permit	Report Type:	
Document Date:	3/30/1971 12:00 AM	Cross Reference ID:	
Scan Date:	2/22/2013 12:00 AM	Parent Folder:	
Author:	Migration	Checked Out By:	
No of Pages:	0	County:	Vermillion
Brownfields Letter Type:			

VFC Solid Waste Facility Document Info

Content ID:	28370258	Formats:	application/pdf
FID:		Security Group:	Public
Program:	SW Facility	Contractor:	
Status:	Released	Certificate Type:	
Account:	IDEM/OLQ/PER/SW	Ulcers No:	
IDEM Document Type:	OLQ Report	Report Type:	Closure Reports
Document Date:	12/21/2000 12:00 AM	Cross Reference ID:	
Scan Date:	2/8/2008 12:00 AM	Parent Folder:	
Author:	Migration	Checked Out By:	
No of Pages:	0	County:	
Brownfields Letter Type:			

VFC Solid Waste Facility Document Info

Content ID:	29041546	Formats:	application/pdf
--------------------	----------	-----------------	-----------------

Map Key	Number of Records	Direction	Distance (mi/ft)	Elev/Diff (ft)	Site	DB
FID:					Security Group:	Public
Program:	SW Facility				Contractor:	
Status:	Released				Certificate Type:	
Account:	IDEM/OLQ/PER/SW				Ulcers No:	
IDEM Document Type:	OLQ Permit				Report Type:	
Document Date:	1/22/1998 12:00 AM				Cross Reference ID:	
Scan Date:	3/13/2008 12:00 AM				Parent Folder:	
Author:	Migration				Checked Out By:	
No of Pages:	0				County:	
Brownfields Letter Type:						

VFC Solid Waste Facility Document Info

Content ID:	29041548				Formats:	application/pdf
FID:					Security Group:	Public
Program:	SW Facility				Contractor:	
Status:	Released				Certificate Type:	
Account:	IDEM/OLQ/PER/SW				Ulcers No:	
IDEM Document Type:	OLQ Monitoring				Report Type:	
Document Date:	6/21/1999 12:00 AM				Cross Reference ID:	
Scan Date:	3/13/2008 12:00 AM				Parent Folder:	
Author:	Migration				Checked Out By:	
No of Pages:	0				County:	
Brownfields Letter Type:						

VFC Solid Waste Facility Document Info

Content ID:	80333751				Formats:	application/pdf
FID:					Security Group:	Public
Program:	SW Facility				Contractor:	
Status:	Released				Certificate Type:	
Account:	IDEM/OLQ/PER/SW				Ulcers No:	
IDEM Document Type:	OLQ Permit				Report Type:	
Document Date:	2/16/1987 12:00 AM				Cross Reference ID:	
Scan Date:	8/5/2016 2:02 PM				Parent Folder:	
Author:	JTSMITH@idem.IN.gov				Checked Out By:	
No of Pages:	2				County:	Vermillion
Brownfields Letter Type:						

VFC Solid Waste Facility Document Info

Content ID:	29064546				Formats:	application/pdf
FID:					Security Group:	Public
Program:	SW Facility				Contractor:	
Status:	Released				Certificate Type:	
Account:	IDEM/OLQ/PER/SW				Ulcers No:	
IDEM Document Type:	Correspondence				Report Type:	
Document Date:	1/24/2002 12:00 AM				Cross Reference ID:	
Scan Date:	3/13/2008 12:00 AM				Parent Folder:	
Author:	Migration				Checked Out By:	
No of Pages:	0				County:	
Brownfields Letter Type:						

VFC Solid Waste Facility Document Info

Content ID:	30616878				Formats:	application/pdf
FID:					Security Group:	Public
Program:	SW Facility				Contractor:	
Status:	Released				Certificate Type:	
Account:	IDEM/OLQ/PER/SW				Ulcers No:	
IDEM Document Type:	Map				Report Type:	
Document Date:	4/30/1998 12:00 AM				Cross Reference ID:	28371548
Scan Date:	6/11/2008 12:00 AM				Parent Folder:	
Author:	Migration				Checked Out By:	

No of Pages: 0
 Brownfields Letter Type: County:

VFC Solid Waste Facility Document Info

Content ID:	65942238	Formats:	application/pdf
FID:		Security Group:	Public
Program:	SW Facility	Contractor:	
Status:	Released	Certificate Type:	
Account:	IDEM/OLQ/PER/SW	Ulcers No:	
IDEM Document Type:	Correspondence	Report Type:	
Document Date:	5/11/2012 12:00 AM	Cross Reference ID:	62782469
Scan Date:	5/16/2012 12:00 AM	Parent Folder:	
Author:	Migration	Checked Out By:	
No of Pages:	0	County:	Vermillion

Brownfields Letter Type:

VFC Solid Waste Facility Document Info

Content ID:	28371521	Formats:	application/pdf
FID:		Security Group:	Public
Program:	SW Facility	Contractor:	
Status:	Released	Certificate Type:	
Account:	IDEM/OLQ/PER/SW	Ulcers No:	
IDEM Document Type:	OLQ Report	Report Type:	Closure/Post Closure Cert Letters and/or Reports
Document Date:	12/16/1999 12:00 AM	Cross Reference ID:	
Scan Date:	2/8/2008 12:00 AM	Parent Folder:	
Author:	Migration	Checked Out By:	
No of Pages:	0	County:	

Brownfields Letter Type:

VFC Solid Waste Facility Document Info

Content ID:	30611435	Formats:	application/pdf
FID:		Security Group:	Public
Program:	SW Facility	Contractor:	
Status:	Released	Certificate Type:	
Account:	IDEM/OLQ/PER/SW	Ulcers No:	
IDEM Document Type:	Map	Report Type:	
Document Date:	11/4/1998 12:00 AM	Cross Reference ID:	28371578
Scan Date:	6/10/2008 12:00 AM	Parent Folder:	
Author:	Migration	Checked Out By:	
No of Pages:	0	County:	

Brownfields Letter Type:

VFC Solid Waste Facility Document Info

Content ID:	28370809	Formats:	application/pdf
FID:		Security Group:	Public
Program:	SW Facility	Contractor:	
Status:	Released	Certificate Type:	
Account:	IDEM/OLQ/PER/SW	Ulcers No:	
IDEM Document Type:	OLQ Report	Report Type:	Closure/Post Closure Cert Letters and/or Reports
Document Date:	7/16/1998 12:00 AM	Cross Reference ID:	
Scan Date:	2/8/2008 12:00 AM	Parent Folder:	
Author:	Migration	Checked Out By:	
No of Pages:	0	County:	

Brownfields Letter Type:

VFC Solid Waste Facility Document Info

Map Key	Number of Records	Direction	Distance (mi/ft)	Elev/Diff (ft)	Site	DB
Content ID:	29041547				Formats:	application/pdf
FID:					Security Group:	Public
Program:	SW Facility				Contractor:	
Status:	Released				Certificate Type:	
Account:	IDEM/OLQ/PER/SW				Ulcers No:	
IDEM Document Type:	OLQ Monitoring				Report Type:	
Document Date:	7/3/2001 12:00 AM				Cross Reference ID:	
Scan Date:	3/13/2008 12:00 AM				Parent Folder:	
Author:	Migration				Checked Out By:	
No of Pages:	0				County:	
Brownfields Letter Type:						
<u>VFC Solid Waste Facility Document Info</u>						
Content ID:	30611202				Formats:	application/pdf
FID:					Security Group:	Public
Program:	SW Facility				Contractor:	
Status:	Released				Certificate Type:	
Account:	IDEM/OLQ/PER/SW				Ulcers No:	
IDEM Document Type:	Map				Report Type:	
Document Date:	11/4/1998 12:00 AM				Cross Reference ID:	28371578
Scan Date:	6/10/2008 12:00 AM				Parent Folder:	
Author:	Migration				Checked Out By:	
No of Pages:	0				County:	
Brownfields Letter Type:						
<u>VFC Solid Waste Facility Document Info</u>						
Content ID:	67443116				Formats:	application/pdf
FID:					Security Group:	Public
Program:	SW Facility				Contractor:	
Status:	Released				Certificate Type:	
Account:	IDEM/OLQ/PER/SW				Ulcers No:	
IDEM Document Type:	OLQ Permit				Report Type:	
Document Date:	5/12/1982 12:00 AM				Cross Reference ID:	
Scan Date:	2/22/2013 12:00 AM				Parent Folder:	
Author:	Migration				Checked Out By:	
No of Pages:	0				County:	Vermillion
Brownfields Letter Type:						
<u>VFC Solid Waste Facility Document Info</u>						
Content ID:	67443117				Formats:	application/pdf
FID:					Security Group:	Public
Program:	SW Facility				Contractor:	
Status:	Released				Certificate Type:	
Account:	IDEM/OLQ/PER/SW				Ulcers No:	
IDEM Document Type:	OLQ Permit				Report Type:	
Document Date:	11/5/1984 12:00 AM				Cross Reference ID:	
Scan Date:	2/22/2013 12:00 AM				Parent Folder:	
Author:	Migration				Checked Out By:	
No of Pages:	0				County:	Vermillion
Brownfields Letter Type:						
<u>VFC Solid Waste Facility Document Info</u>						
Content ID:	16701144				Formats:	application/pdf
FID:					Security Group:	Public
Program:	SW Facility				Contractor:	
Status:	Released				Certificate Type:	
Account:	IDEM/OLQ/PER/SW				Ulcers No:	
IDEM Document Type:	Drawing				Report Type:	
Document Date:	6/7/2007 12:00 AM				Cross Reference ID:	16514386
Scan Date:	6/7/2007 12:00 AM				Parent Folder:	

Map Key	Number of Records	Direction	Distance (mi/ft)	Elev/Diff (ft)	Site	DB
Author:	Migration				Checked Out By:	
No of Pages:	0				County:	
Brownfields Letter Type:						

VFC Solid Waste Facility Document Info

Content ID:	31144142				Formats:	application/pdf
FID:					Security Group:	Public
Program:	SW Facility				Contractor:	
Status:	Released				Certificate Type:	
Account:	IDEM/OLQ/PER/SW				Ulcers No:	
IDEM Document Type:	Map				Report Type:	
Document Date:	5/16/2000 12:00 AM				Cross Reference ID:	29041585
Scan Date:	7/2/2008 12:00 AM				Parent Folder:	
Author:	Migration				Checked Out By:	
No of Pages:	0				County:	
Brownfields Letter Type:						

VFC Solid Waste Facility Document Info

Content ID:	63506852				Formats:	application/pdf
FID:					Security Group:	Public
Program:	SW Facility				Contractor:	
Status:	Released				Certificate Type:	
Account:	IDEM/OLQ/PER/SW				Ulcers No:	
IDEM Document Type:	OLQ Permit				Report Type:	
Document Date:	8/25/2011 12:00 AM				Cross Reference ID:	62782469
Scan Date:	9/12/2011 12:00 AM				Parent Folder:	
Author:	Migration				Checked Out By:	
No of Pages:	0				County:	Vermillion
Brownfields Letter Type:						

VFC Solid Waste Facility Document Info

Content ID:	28370860				Formats:	application/pdf
FID:					Security Group:	Public
Program:	SW Facility				Contractor:	
Status:	Released				Certificate Type:	
Account:	IDEM/OLQ/PER/SW				Ulcers No:	
IDEM Document Type:	OLQ Report				Report Type:	Closure/Post Closure Cert Letters and/or Reports
Document Date:	7/16/1998 12:00 AM				Cross Reference ID:	
Scan Date:	2/8/2008 12:00 AM				Parent Folder:	
Author:	Migration				Checked Out By:	
No of Pages:	0				County:	
Brownfields Letter Type:						

VFC Solid Waste Facility Document Info

Content ID:	65962795				Formats:	application/pdf
FID:					Security Group:	Public
Program:	SW Facility				Contractor:	
Status:	Released				Certificate Type:	
Account:	IDEM/OLQ/PER/SW				Ulcers No:	
IDEM Document Type:	OLQ Report				Report Type:	Tonnage Report
Document Date:	6/30/1993 12:00 AM				Cross Reference ID:	
Scan Date:	5/17/2012 12:00 AM				Parent Folder:	
Author:	Migration				Checked Out By:	
No of Pages:	0				County:	
Brownfields Letter Type:						

VFC Solid Waste Facility Document Info

Map Key	Number of Records	Direction	Distance (mi/ft)	Elev/Diff (ft)	Site	DB
Content ID:	29041540				Formats:	application/pdf
FID:					Security Group:	Public
Program:	SW Facility				Contractor:	
Status:	Released				Certificate Type:	
Account:	IDEM/OLQ/PER/SW				Ulcers No:	
IDEM Document Type:	OLQ Monitoring				Report Type:	
Document Date:	9/27/2000 12:00 AM				Cross Reference ID:	
Scan Date:	3/13/2008 12:00 AM				Parent Folder:	
Author:	Migration				Checked Out By:	
No of Pages:	0				County:	
Brownfields Letter Type:						

VFC Solid Waste Facility Document Info

Content ID:	29041577				Formats:	application/pdf
FID:					Security Group:	Public
Program:	SW Facility				Contractor:	
Status:	Released				Certificate Type:	
Account:	IDEM/OLQ/PER/SW				Ulcers No:	
IDEM Document Type:	Correspondence				Report Type:	
Document Date:	7/21/1999 12:00 AM				Cross Reference ID:	
Scan Date:	3/13/2008 12:00 AM				Parent Folder:	
Author:	Migration				Checked Out By:	
No of Pages:	0				County:	
Brownfields Letter Type:						

VFC Solid Waste Facility Document Info

Content ID:	80346569				Formats:	application/pdf
FID:					Security Group:	Public
Program:	SW Facility				Contractor:	
Status:	Released				Certificate Type:	
Account:	IDEM/OLQ/PER/SW				Ulcers No:	
IDEM Document Type:	OLQ Permit				Report Type:	
Document Date:	4/29/1997 12:00 AM				Cross Reference ID:	
Scan Date:	9/6/2016 12:00 AM				Parent Folder:	
Author:	sysadmin				Checked Out By:	
No of Pages:	0				County:	
Brownfields Letter Type:						

VFC Solid Waste Facility Document Info

Content ID:	28370813				Formats:	application/pdf
FID:					Security Group:	Public
Program:	SW Facility				Contractor:	
Status:	Released				Certificate Type:	
Account:	IDEM/OLQ/PER/SW				Ulcers No:	
IDEM Document Type:	OLQ Report				Report Type:	Closure/Post Closure Cert Letters and/or Reports
Document Date:	6/28/2000 12:00 AM				Cross Reference ID:	
Scan Date:	2/8/2008 12:00 AM				Parent Folder:	
Author:	Migration				Checked Out By:	
No of Pages:	0				County:	
Brownfields Letter Type:						

VFC Solid Waste Facility Document Info

Content ID:	80333749				Formats:	application/pdf
FID:					Security Group:	Public
Program:	SW Facility				Contractor:	
Status:	Released				Certificate Type:	
Account:	IDEM/OLQ/PER/SW				Ulcers No:	
IDEM Document Type:	OLQ Permit				Report Type:	
Document Date:	1/5/1987 12:00 AM				Cross Reference ID:	

Map Key	Number of Records	Direction	Distance (mi/ft)	Elev/Diff (ft)	Site	DB
Scan Date:	8/5/2016 2:02 PM				Parent Folder:	
Author:	JTSMITH@idem.IN.gov				Checked Out By:	
No of Pages:	2				County:	Vermillion
Brownfields Letter Type:						

VFC Solid Waste Facility Document Info

Content ID:	29041578	Formats:	application/pdf
FID:		Security Group:	Public
Program:	SW Facility	Contractor:	
Status:	Released	Certificate Type:	
Account:	IDEM/OLQ/PER/SW	Ulcers No:	
IDEM Document Type:	Correspondence	Report Type:	
Document Date:	1/24/2002 12:00 AM	Cross Reference ID:	
Scan Date:	3/13/2008 12:00 AM	Parent Folder:	
Author:	Migration	Checked Out By:	
No of Pages:	0	County:	
Brownfields Letter Type:			

VFC Solid Waste Facility Document Info

Content ID:	30611718	Formats:	application/pdf
FID:		Security Group:	Public
Program:	SW Facility	Contractor:	
Status:	Released	Certificate Type:	
Account:	IDEM/OLQ/PER/SW	Ulcers No:	
IDEM Document Type:	Map	Report Type:	
Document Date:	11/4/1998 12:00 AM	Cross Reference ID:	28371578
Scan Date:	6/10/2008 12:00 AM	Parent Folder:	
Author:	Migration	Checked Out By:	
No of Pages:	0	County:	
Brownfields Letter Type:			

VFC Solid Waste Facility Document Info

Content ID:	16697273	Formats:	application/pdf
FID:		Security Group:	Public
Program:	SW Facility	Contractor:	
Status:	Released	Certificate Type:	
Account:	IDEM/OLQ/PER/SW	Ulcers No:	
IDEM Document Type:	Drawing	Report Type:	
Document Date:	6/7/2007 12:00 AM	Cross Reference ID:	16500300
Scan Date:	6/7/2007 12:00 AM	Parent Folder:	
Author:	Migration	Checked Out By:	
No of Pages:	0	County:	
Brownfields Letter Type:			

VFC Solid Waste Facility Document Info

Content ID:	28370261	Formats:	application/pdf
FID:		Security Group:	Public
Program:	SW Facility	Contractor:	
Status:	Released	Certificate Type:	
Account:	IDEM/OLQ/PER/SW	Ulcers No:	
IDEM Document Type:	OLQ Report	Report Type:	Closure/Post Closure Cert Letters and/or Reports
Document Date:	6/18/2001 12:00 AM	Cross Reference ID:	
Scan Date:	2/8/2008 12:00 AM	Parent Folder:	
Author:	Migration	Checked Out By:	
No of Pages:	0	County:	
Brownfields Letter Type:			

VFC Solid Waste Facility Document Info

Content ID:	28370816	Formats:	application/pdf
FID:		Security Group:	Public
Program:	SW Facility	Contractor:	
Status:	Released	Certificate Type:	
Account:	IDEM/OLQ/PER/SW	Ulcers No:	
IDEM Document Type:	OLQ Report	Report Type:	Closure/Post Closure Cert Letters and/or Reports
Document Date:	9/27/2000 12:00 AM	Cross Reference ID:	
Scan Date:	2/8/2008 12:00 AM	Parent Folder:	
Author:	Migration	Checked Out By:	
No of Pages:	0	County:	
Brownfields Letter Type:			

VFC Solid Waste Facility Document Info

Content ID:	80333750	Formats:	application/pdf
FID:		Security Group:	Public
Program:	SW Facility	Contractor:	
Status:	Released	Certificate Type:	
Account:	IDEM/OLQ/PER/SW	Ulcers No:	
IDEM Document Type:	OLQ Permit	Report Type:	
Document Date:	2/1/1989 12:00 AM	Cross Reference ID:	
Scan Date:	8/5/2016 2:02 PM	Parent Folder:	
Author:	JTSMITH@idem.IN.gov	Checked Out By:	
No of Pages:	2	County:	Vermillion
Brownfields Letter Type:			

VFC Solid Waste Facility Document Info

Content ID:	80333752	Formats:	application/pdf
FID:		Security Group:	Public
Program:	SW Facility	Contractor:	
Status:	Released	Certificate Type:	
Account:	IDEM/OLQ/PER/SW	Ulcers No:	
IDEM Document Type:	OLQ Permit	Report Type:	
Document Date:	11/25/1985 12:00 AM	Cross Reference ID:	
Scan Date:	8/5/2016 2:02 PM	Parent Folder:	
Author:	JTSMITH@idem.IN.gov	Checked Out By:	
No of Pages:	4	County:	Vermillion
Brownfields Letter Type:			

VFC Solid Waste Facility Document Info

Content ID:	67443111	Formats:	application/pdf
FID:		Security Group:	Public
Program:	SW Facility	Contractor:	
Status:	Released	Certificate Type:	
Account:	IDEM/OLQ/PER/SW	Ulcers No:	
IDEM Document Type:	OLQ Permit	Report Type:	
Document Date:	3/30/1971 12:00 AM	Cross Reference ID:	
Scan Date:	2/22/2013 12:00 AM	Parent Folder:	
Author:	Migration	Checked Out By:	
No of Pages:	0	County:	Vermillion
Brownfields Letter Type:			

VFC Solid Waste Facility Document Info

Content ID:	67443113	Formats:	application/pdf
FID:		Security Group:	Public
Program:	SW Facility	Contractor:	
Status:	Released	Certificate Type:	
Account:	IDEM/OLQ/PER/SW	Ulcers No:	
IDEM Document Type:	OLQ Permit	Report Type:	

Map Key	Number of Records	Direction	Distance (mi/ft)	Elev/Diff (ft)	Site	DB
---------	-------------------	-----------	------------------	----------------	------	----

Document Date:	6/17/1980 12:00 AM				Cross Reference ID:	
Scan Date:	2/22/2013 12:00 AM				Parent Folder:	
Author:	Migration				Checked Out By:	
No of Pages:	0				County:	Vermillion
Brownfields Letter Type:						

VFC Solid Waste Facility Document Info

Content ID:	62782469				Formats:	application/pdf
FID:					Security Group:	Public
Program:	SW Facility				Contractor:	
Status:	Released				Certificate Type:	
Account:	IDEM/OLQ/COM/SW				Ulcers No:	
IDEM Document Type:	OLQ Field Inspections				Report Type:	
Document Date:	4/14/2011 12:00 AM				Cross Reference ID:	62782469
Scan Date:	7/1/2011 12:00 AM				Parent Folder:	
Author:	Migration				Checked Out By:	
No of Pages:	0				County:	Vermillion
Brownfields Letter Type:						

VFC Solid Waste Facility Document Info

Content ID:	64907429				Formats:	application/pdf
FID:					Security Group:	Public
Program:	SW Facility				Contractor:	
Status:	Released				Certificate Type:	
Account:	IDEM/OLQ/PER/SW				Ulcers No:	
IDEM Document Type:	Correspondence				Report Type:	
Document Date:	1/31/2012 12:00 AM				Cross Reference ID:	
Scan Date:	2/2/2012 12:00 AM				Parent Folder:	
Author:	Migration				Checked Out By:	
No of Pages:	0				County:	Vermillion
Brownfields Letter Type:						

VFC Solid Waste Facility Document Info

Content ID:	31051752				Formats:	application/pdf
FID:					Security Group:	Public
Program:	SW Facility				Contractor:	
Status:	Released				Certificate Type:	
Account:	IDEM/OLQ/COM/SW				Ulcers No:	
IDEM Document Type:	OLQ Field Inspections				Report Type:	
Document Date:	8/21/2000 12:00 AM				Cross Reference ID:	
Scan Date:	6/30/2008 12:00 AM				Parent Folder:	
Author:	Migration				Checked Out By:	
No of Pages:	0				County:	
Brownfields Letter Type:						

VFC Solid Waste Facility Document Info

Content ID:	16514386				Formats:	application/pdf
FID:					Security Group:	Public
Program:	SW Facility				Contractor:	
Status:	Released				Certificate Type:	
Account:	IDEM/OLQ/PER/SW				Ulcers No:	
IDEM Document Type:	OLQ Monitoring				Report Type:	
Document Date:	5/16/2000 12:00 AM				Cross Reference ID:	
Scan Date:	6/6/2007 12:00 AM				Parent Folder:	
Author:	Migration				Checked Out By:	
No of Pages:	0				County:	
Brownfields Letter Type:						

VFC Solid Waste Facility Document Info

Content ID:	67443114	Formats:	application/pdf
FID:		Security Group:	Public
Program:	SW Facility	Contractor:	
Status:	Released	Certificate Type:	
Account:	IDEM/OLQ/PER/SW	Ulcers No:	
IDEM Document Type:	OLQ Permit	Report Type:	
Document Date:	7/11/1980 12:00 AM	Cross Reference ID:	
Scan Date:	2/22/2013 12:00 AM	Parent Folder:	
Author:	Migration	Checked Out By:	
No of Pages:	0	County:	Vermillion
Brownfields Letter Type:			

VFC Solid Waste Facility Document Info

Content ID:	68524519	Formats:	application/pdf
FID:		Security Group:	Public
Program:	SW Facility	Contractor:	
Status:	Released	Certificate Type:	
Account:	IDEM/OLQ/PER/SW	Ulcers No:	
IDEM Document Type:	OLQ Permit	Report Type:	
Document Date:	6/24/2013 12:00 AM	Cross Reference ID:	
Scan Date:	7/9/2013 12:00 AM	Parent Folder:	
Author:	Migration	Checked Out By:	
No of Pages:	0	County:	Vermillion
Brownfields Letter Type:			

VFC Solid Waste Facility Document Info

Content ID:	29041582	Formats:	application/pdf
FID:		Security Group:	Public
Program:	SW Facility	Contractor:	
Status:	Released	Certificate Type:	
Account:	IDEM/OLQ/PER/SW	Ulcers No:	
IDEM Document Type:	OLQ Permit	Report Type:	
Document Date:	5/13/2004 12:00 AM	Cross Reference ID:	
Scan Date:	3/13/2008 12:00 AM	Parent Folder:	
Author:	Migration	Checked Out By:	
No of Pages:	0	County:	
Brownfields Letter Type:			

VFC Solid Waste Facility Document Info

Content ID:	29041585	Formats:	application/pdf
FID:		Security Group:	Public
Program:	SW Facility	Contractor:	
Status:	Released	Certificate Type:	
Account:	IDEM/OLQ/PER/SW	Ulcers No:	
IDEM Document Type:	OLQ Monitoring	Report Type:	
Document Date:	5/16/2000 12:00 AM	Cross Reference ID:	
Scan Date:	3/13/2008 12:00 AM	Parent Folder:	
Author:	Migration	Checked Out By:	
No of Pages:	0	County:	
Brownfields Letter Type:			

VFC Solid Waste Facility Document Info

Content ID:	16500300	Formats:	application/pdf
FID:		Security Group:	Public
Program:	SW Facility	Contractor:	
Status:	Released	Certificate Type:	
Account:	IDEM/OLQ/PER/SW	Ulcers No:	
IDEM Document Type:	OLQ Monitoring	Report Type:	
Document Date:	6/10/1986 12:00 AM	Cross Reference ID:	MAP=16697273

Map Key	Number of Records	Direction	Distance (mi/ft)	Elev/Diff (ft)	Site	DB
---------	-------------------	-----------	------------------	----------------	------	----

Scan Date: 6/5/2007 12:00 AM
Author: Migration
No of Pages: 0
Brownfields Letter Type:

Parent Folder:
Checked Out By:
County:

VFC Solid Waste Facility Document Search

Doc No: 28370261
Date: 06/18/2001
Program: SW Facility
Info Link: <https://vfc.idem.in.gov/DocumentDetail.aspx?dID=3465460>
Doc Link: [https://ecm.idem.in.gov/cs/idcplg?IdcService=GET_FILE&dID=3465460&dDocName=28370261&Rendition=web&allowInterrupt=1&noSaveAs=1&file](https://ecm.idem.in.gov/cs/idcplg?IdcService=GET_FILE&dID=3465460&dDocName=28370261&Rendition=web&allowInterrupt=1&noSaveAs=1&fileName=28370261.pdf)

Document Type: OLQ Report
Size: 45 K

VFC Solid Waste Facility Document Info

Content ID: 67443100
FID:
Program: SW Facility
Status: Released
Account: IDEM/OLQ/PER/SW
IDEM Document Type: OLQ Permit
Document Date: 3/30/1971 12:00 AM
Scan Date: 2/22/2013 12:00 AM
Author: Migration
No of Pages: 0
Brownfields Letter Type:

Formats: application/pdf
Security Group: Public
Contractor:
Certificate Type:
Ulcers No:
Report Type:
Cross Reference ID:
Parent Folder:
Checked Out By:
County: Vermillion

VFC Solid Waste Facility Document Info

Content ID: 28370258
FID:
Program: SW Facility
Status: Released
Account: IDEM/OLQ/PER/SW
IDEM Document Type: OLQ Report
Document Date: 12/21/2000 12:00 AM
Scan Date: 2/8/2008 12:00 AM
Author: Migration
No of Pages: 0
Brownfields Letter Type:

Formats: application/pdf
Security Group: Public
Contractor:
Certificate Type:
Ulcers No: Closure Reports
Report Type:
Cross Reference ID:
Parent Folder:
Checked Out By:
County:

VFC Solid Waste Facility Document Info

Content ID: 29041546
FID:
Program: SW Facility
Status: Released
Account: IDEM/OLQ/PER/SW
IDEM Document Type: OLQ Permit
Document Date: 1/22/1998 12:00 AM
Scan Date: 3/13/2008 12:00 AM
Author: Migration
No of Pages: 0
Brownfields Letter Type:

Formats: application/pdf
Security Group: Public
Contractor:
Certificate Type:
Ulcers No:
Report Type:
Cross Reference ID:
Parent Folder:
Checked Out By:
County:

VFC Solid Waste Facility Document Info

Content ID: 29041548
FID:
Program: SW Facility
Status: Released

Formats: application/pdf
Security Group: Public
Contractor:
Certificate Type:

Map Key	Number of Records	Direction	Distance (mi/ft)	Elev/Diff (ft)	Site	DB
---------	-------------------	-----------	------------------	----------------	------	----

Account:	IDEM/OLQ/PER/SW	Ulcers No:	
IDEM Document Type:	OLQ Monitoring	Report Type:	
Document Date:	6/21/1999 12:00 AM	Cross Reference ID:	
Scan Date:	3/13/2008 12:00 AM	Parent Folder:	
Author:	Migration	Checked Out By:	
No of Pages:	0	County:	
Brownfields Letter Type:			

VFC Solid Waste Facility Document Info

Content ID:	80333751	Formats:	application/pdf
FID:		Security Group:	Public
Program:	SW Facility	Contractor:	
Status:	Released	Certificate Type:	
Account:	IDEM/OLQ/PER/SW	Ulcers No:	
IDEM Document Type:	OLQ Permit	Report Type:	
Document Date:	2/16/1987 12:00 AM	Cross Reference ID:	
Scan Date:	8/5/2016 2:02 PM	Parent Folder:	
Author:	JTSMITH@idem.IN.gov	Checked Out By:	
No of Pages:	2	County:	Vermillion
Brownfields Letter Type:			

VFC Solid Waste Facility Document Info

Content ID:	29064546	Formats:	application/pdf
FID:		Security Group:	Public
Program:	SW Facility	Contractor:	
Status:	Released	Certificate Type:	
Account:	IDEM/OLQ/PER/SW	Ulcers No:	
IDEM Document Type:	Correspondence	Report Type:	
Document Date:	1/24/2002 12:00 AM	Cross Reference ID:	
Scan Date:	3/13/2008 12:00 AM	Parent Folder:	
Author:	Migration	Checked Out By:	
No of Pages:	0	County:	
Brownfields Letter Type:			

VFC Solid Waste Facility Document Info

Content ID:	30616878	Formats:	application/pdf
FID:		Security Group:	Public
Program:	SW Facility	Contractor:	
Status:	Released	Certificate Type:	
Account:	IDEM/OLQ/PER/SW	Ulcers No:	
IDEM Document Type:	Map	Report Type:	
Document Date:	4/30/1998 12:00 AM	Cross Reference ID:	28371548
Scan Date:	6/11/2008 12:00 AM	Parent Folder:	
Author:	Migration	Checked Out By:	
No of Pages:	0	County:	
Brownfields Letter Type:			

VFC Solid Waste Facility Document Info

Content ID:	65942238	Formats:	application/pdf
FID:		Security Group:	Public
Program:	SW Facility	Contractor:	
Status:	Released	Certificate Type:	
Account:	IDEM/OLQ/PER/SW	Ulcers No:	
IDEM Document Type:	Correspondence	Report Type:	
Document Date:	5/11/2012 12:00 AM	Cross Reference ID:	62782469
Scan Date:	5/16/2012 12:00 AM	Parent Folder:	
Author:	Migration	Checked Out By:	
No of Pages:	0	County:	Vermillion
Brownfields Letter Type:			

Map Key	Number of Records	Direction	Distance (mi/ft)	Elev/Diff (ft)	Site	DB
---------	-------------------	-----------	------------------	----------------	------	----

VFC Solid Waste Facility Document Info

Content ID:	28371521	Formats:	application/pdf
FID:		Security Group:	Public
Program:	SW Facility	Contractor:	
Status:	Released	Certificate Type:	
Account:	IDEM/OLQ/PER/SW	Ulcers No:	
IDEM Document Type:	OLQ Report	Report Type:	Closure/Post Closure Cert Letters and/or Reports
Document Date:	12/16/1999 12:00 AM	Cross Reference ID:	
Scan Date:	2/8/2008 12:00 AM	Parent Folder:	
Author:	Migration	Checked Out By:	
No of Pages:	0	County:	
Brownfields Letter Type:			

VFC Solid Waste Facility Document Info

Content ID:	30611435	Formats:	application/pdf
FID:		Security Group:	Public
Program:	SW Facility	Contractor:	
Status:	Released	Certificate Type:	
Account:	IDEM/OLQ/PER/SW	Ulcers No:	
IDEM Document Type:	Map	Report Type:	
Document Date:	11/4/1998 12:00 AM	Cross Reference ID:	28371578
Scan Date:	6/10/2008 12:00 AM	Parent Folder:	
Author:	Migration	Checked Out By:	
No of Pages:	0	County:	
Brownfields Letter Type:			

VFC Solid Waste Facility Document Info

Content ID:	28370809	Formats:	application/pdf
FID:		Security Group:	Public
Program:	SW Facility	Contractor:	
Status:	Released	Certificate Type:	
Account:	IDEM/OLQ/PER/SW	Ulcers No:	
IDEM Document Type:	OLQ Report	Report Type:	Closure/Post Closure Cert Letters and/or Reports
Document Date:	7/16/1998 12:00 AM	Cross Reference ID:	
Scan Date:	2/8/2008 12:00 AM	Parent Folder:	
Author:	Migration	Checked Out By:	
No of Pages:	0	County:	
Brownfields Letter Type:			

VFC Solid Waste Facility Document Info

Content ID:	29041547	Formats:	application/pdf
FID:		Security Group:	Public
Program:	SW Facility	Contractor:	
Status:	Released	Certificate Type:	
Account:	IDEM/OLQ/PER/SW	Ulcers No:	
IDEM Document Type:	OLQ Monitoring	Report Type:	
Document Date:	7/3/2001 12:00 AM	Cross Reference ID:	
Scan Date:	3/13/2008 12:00 AM	Parent Folder:	
Author:	Migration	Checked Out By:	
No of Pages:	0	County:	
Brownfields Letter Type:			

VFC Solid Waste Facility Document Info

Content ID:	30611202	Formats:	application/pdf
FID:		Security Group:	Public
Program:	SW Facility	Contractor:	

Status:	Released	Certificate Type:	
Account:	IDEM/OLQ/PER/SW	Ulcers No:	
IDEM Document Type:	Map	Report Type:	
Document Date:	11/4/1998 12:00 AM	Cross Reference ID:	28371578
Scan Date:	6/10/2008 12:00 AM	Parent Folder:	
Author:	Migration	Checked Out By:	
No of Pages:	0	County:	
Brownfields Letter Type:			

VFC Solid Waste Facility Document Info

Content ID:	67443116	Formats:	application/pdf
FID:		Security Group:	Public
Program:	SW Facility	Contractor:	
Status:	Released	Certificate Type:	
Account:	IDEM/OLQ/PER/SW	Ulcers No:	
IDEM Document Type:	OLQ Permit	Report Type:	
Document Date:	5/12/1982 12:00 AM	Cross Reference ID:	
Scan Date:	2/22/2013 12:00 AM	Parent Folder:	
Author:	Migration	Checked Out By:	
No of Pages:	0	County:	Vermillion
Brownfields Letter Type:			

VFC Solid Waste Facility Document Info

Content ID:	67443117	Formats:	application/pdf
FID:		Security Group:	Public
Program:	SW Facility	Contractor:	
Status:	Released	Certificate Type:	
Account:	IDEM/OLQ/PER/SW	Ulcers No:	
IDEM Document Type:	OLQ Permit	Report Type:	
Document Date:	11/5/1984 12:00 AM	Cross Reference ID:	
Scan Date:	2/22/2013 12:00 AM	Parent Folder:	
Author:	Migration	Checked Out By:	
No of Pages:	0	County:	Vermillion
Brownfields Letter Type:			

VFC Solid Waste Facility Document Info

Content ID:	16701144	Formats:	application/pdf
FID:		Security Group:	Public
Program:	SW Facility	Contractor:	
Status:	Released	Certificate Type:	
Account:	IDEM/OLQ/PER/SW	Ulcers No:	
IDEM Document Type:	Drawing	Report Type:	
Document Date:	6/7/2007 12:00 AM	Cross Reference ID:	16514386
Scan Date:	6/7/2007 12:00 AM	Parent Folder:	
Author:	Migration	Checked Out By:	
No of Pages:	0	County:	
Brownfields Letter Type:			

VFC Solid Waste Facility Document Info

Content ID:	31144142	Formats:	application/pdf
FID:		Security Group:	Public
Program:	SW Facility	Contractor:	
Status:	Released	Certificate Type:	
Account:	IDEM/OLQ/PER/SW	Ulcers No:	
IDEM Document Type:	Map	Report Type:	
Document Date:	5/16/2000 12:00 AM	Cross Reference ID:	29041585
Scan Date:	7/2/2008 12:00 AM	Parent Folder:	
Author:	Migration	Checked Out By:	
No of Pages:	0	County:	
Brownfields Letter Type:			

VFC Solid Waste Facility Document Info

Content ID:	63506852	Formats:	application/pdf
FID:		Security Group:	Public
Program:	SW Facility	Contractor:	
Status:	Released	Certificate Type:	
Account:	IDEM/OLQ/PER/SW	Ulcers No:	
IDEM Document Type:	OLQ Permit	Report Type:	
Document Date:	8/25/2011 12:00 AM	Cross Reference ID:	62782469
Scan Date:	9/12/2011 12:00 AM	Parent Folder:	
Author:	Migration	Checked Out By:	
No of Pages:	0	County:	Vermillion
Brownfields Letter Type:			

VFC Solid Waste Facility Document Info

Content ID:	28370860	Formats:	application/pdf
FID:		Security Group:	Public
Program:	SW Facility	Contractor:	
Status:	Released	Certificate Type:	
Account:	IDEM/OLQ/PER/SW	Ulcers No:	
IDEM Document Type:	OLQ Report	Report Type:	Closure/Post Closure Cert Letters and/or Reports
Document Date:	7/16/1998 12:00 AM	Cross Reference ID:	
Scan Date:	2/8/2008 12:00 AM	Parent Folder:	
Author:	Migration	Checked Out By:	
No of Pages:	0	County:	
Brownfields Letter Type:			

VFC Solid Waste Facility Document Info

Content ID:	65962795	Formats:	application/pdf
FID:		Security Group:	Public
Program:	SW Facility	Contractor:	
Status:	Released	Certificate Type:	
Account:	IDEM/OLQ/PER/SW	Ulcers No:	
IDEM Document Type:	OLQ Report	Report Type:	Tonnage Report
Document Date:	6/30/1993 12:00 AM	Cross Reference ID:	
Scan Date:	5/17/2012 12:00 AM	Parent Folder:	
Author:	Migration	Checked Out By:	
No of Pages:	0	County:	
Brownfields Letter Type:			

VFC Solid Waste Facility Document Info

Content ID:	29041540	Formats:	application/pdf
FID:		Security Group:	Public
Program:	SW Facility	Contractor:	
Status:	Released	Certificate Type:	
Account:	IDEM/OLQ/PER/SW	Ulcers No:	
IDEM Document Type:	OLQ Monitoring	Report Type:	
Document Date:	9/27/2000 12:00 AM	Cross Reference ID:	
Scan Date:	3/13/2008 12:00 AM	Parent Folder:	
Author:	Migration	Checked Out By:	
No of Pages:	0	County:	
Brownfields Letter Type:			

VFC Solid Waste Facility Document Info

Content ID:	29041577	Formats:	application/pdf
FID:		Security Group:	Public
Program:	SW Facility	Contractor:	

Map Key	Number of Records	Direction	Distance (mi/ft)	Elev/Diff (ft)	Site	DB
---------	-------------------	-----------	------------------	----------------	------	----

Status: Released
Account: IDEM/OLQ/PER/SW
IDEM Document Type: Correspondence
Document Date: 7/21/1999 12:00 AM
Scan Date: 3/13/2008 12:00 AM
Author: Migration
No of Pages: 0
Brownfields Letter Type:

Certificate Type:
Ulcers No:
Report Type:
Cross Reference ID:
Parent Folder:
Checked Out By:
County:

VFC Solid Waste Facility Document Info

Content ID: 80346569
FID:
Program: SW Facility
Status: Released
Account: IDEM/OLQ/PER/SW
IDEM Document Type: OLQ Permit
Document Date: 4/29/1997 12:00 AM
Scan Date: 9/6/2016 12:00 AM
Author: sysadmin
No of Pages: 0
Brownfields Letter Type:

Formats: application/pdf
Security Group: Public
Contractor:
Certificate Type:
Ulcers No:
Report Type:
Cross Reference ID:
Parent Folder:
Checked Out By:
County:

VFC Solid Waste Facility Document Info

Content ID: 28370813
FID:
Program: SW Facility
Status: Released
Account: IDEM/OLQ/PER/SW
IDEM Document Type: OLQ Report
Document Date: 6/28/2000 12:00 AM
Scan Date: 2/8/2008 12:00 AM
Author: Migration
No of Pages: 0
Brownfields Letter Type:

Formats: application/pdf
Security Group: Public
Contractor:
Certificate Type:
Ulcers No:
Report Type: Closure/Post Closure Cert Letters and/or Reports
Cross Reference ID:
Parent Folder:
Checked Out By:
County:

VFC Solid Waste Facility Document Info

Content ID: 80333749
FID:
Program: SW Facility
Status: Released
Account: IDEM/OLQ/PER/SW
IDEM Document Type: OLQ Permit
Document Date: 1/5/1987 12:00 AM
Scan Date: 8/5/2016 2:02 PM
Author: JTSMITH@idem.IN.gov
No of Pages: 2
Brownfields Letter Type:

Formats: application/pdf
Security Group: Public
Contractor:
Certificate Type:
Ulcers No:
Report Type:
Cross Reference ID:
Parent Folder:
Checked Out By:
County: Vermillion

VFC Solid Waste Facility Document Info

Content ID: 29041578
FID:
Program: SW Facility
Status: Released
Account: IDEM/OLQ/PER/SW
IDEM Document Type: Correspondence
Document Date: 1/24/2002 12:00 AM
Scan Date: 3/13/2008 12:00 AM
Author: Migration
No of Pages: 0

Formats: application/pdf
Security Group: Public
Contractor:
Certificate Type:
Ulcers No:
Report Type:
Cross Reference ID:
Parent Folder:
Checked Out By:
County:

Map Key	Number of Records	Direction	Distance (mi/ft)	Elev/Diff (ft)	Site	DB
---------	-------------------	-----------	------------------	----------------	------	----

Brownfields Letter Type:

VFC Solid Waste Facility Document Info

Content ID:	30611718	Formats:	application/pdf
FID:		Security Group:	Public
Program:	SW Facility	Contractor:	
Status:	Released	Certificate Type:	
Account:	IDEM/OLQ/PER/SW	Ulcers No:	
IDEM Document Type:	Map	Report Type:	
Document Date:	11/4/1998 12:00 AM	Cross Reference ID:	28371578
Scan Date:	6/10/2008 12:00 AM	Parent Folder:	
Author:	Migration	Checked Out By:	
No of Pages:	0	County:	

Brownfields Letter Type:

VFC Solid Waste Facility Document Info

Content ID:	16697273	Formats:	application/pdf
FID:		Security Group:	Public
Program:	SW Facility	Contractor:	
Status:	Released	Certificate Type:	
Account:	IDEM/OLQ/PER/SW	Ulcers No:	
IDEM Document Type:	Drawing	Report Type:	
Document Date:	6/7/2007 12:00 AM	Cross Reference ID:	16500300
Scan Date:	6/7/2007 12:00 AM	Parent Folder:	
Author:	Migration	Checked Out By:	
No of Pages:	0	County:	

Brownfields Letter Type:

VFC Solid Waste Facility Document Info

Content ID:	28370261	Formats:	application/pdf
FID:		Security Group:	Public
Program:	SW Facility	Contractor:	
Status:	Released	Certificate Type:	
Account:	IDEM/OLQ/PER/SW	Ulcers No:	
IDEM Document Type:	OLQ Report	Report Type:	Closure/Post Closure Cert Letters and/or Reports
Document Date:	6/18/2001 12:00 AM	Cross Reference ID:	
Scan Date:	2/8/2008 12:00 AM	Parent Folder:	
Author:	Migration	Checked Out By:	
No of Pages:	0	County:	

Brownfields Letter Type:

VFC Solid Waste Facility Document Info

Content ID:	28370816	Formats:	application/pdf
FID:		Security Group:	Public
Program:	SW Facility	Contractor:	
Status:	Released	Certificate Type:	
Account:	IDEM/OLQ/PER/SW	Ulcers No:	
IDEM Document Type:	OLQ Report	Report Type:	Closure/Post Closure Cert Letters and/or Reports
Document Date:	9/27/2000 12:00 AM	Cross Reference ID:	
Scan Date:	2/8/2008 12:00 AM	Parent Folder:	
Author:	Migration	Checked Out By:	
No of Pages:	0	County:	

Brownfields Letter Type:

VFC Solid Waste Facility Document Info

Content ID:	80333750	Formats:	application/pdf
--------------------	----------	-----------------	-----------------

Map Key	Number of Records	Direction	Distance (mi/ft)	Elev/Diff (ft)	Site	DB
FID:						
Program:	SW Facility				Security Group:	Public
Status:	Released				Contractor:	
Account:	IDEM/OLQ/PER/SW				Certificate Type:	
IDEM Document Type:	OLQ Permit				Ulcers No:	
Document Date:	2/1/1989 12:00 AM				Report Type:	
Scan Date:	8/5/2016 2:02 PM				Cross Reference ID:	
Author:	JTSMITH@idem.IN.gov				Parent Folder:	
No of Pages:	2				Checked Out By:	
Brownfields Letter Type:					County:	Vermillion
<u>VFC Solid Waste Facility Document Info</u>						
Content ID:	80333752				Formats:	application/pdf
FID:					Security Group:	Public
Program:	SW Facility				Contractor:	
Status:	Released				Certificate Type:	
Account:	IDEM/OLQ/PER/SW				Ulcers No:	
IDEM Document Type:	OLQ Permit				Report Type:	
Document Date:	11/25/1985 12:00 AM				Cross Reference ID:	
Scan Date:	8/5/2016 2:02 PM				Parent Folder:	
Author:	JTSMITH@idem.IN.gov				Checked Out By:	
No of Pages:	4				County:	Vermillion
Brownfields Letter Type:						
<u>VFC Solid Waste Facility Document Info</u>						
Content ID:	67443111				Formats:	application/pdf
FID:					Security Group:	Public
Program:	SW Facility				Contractor:	
Status:	Released				Certificate Type:	
Account:	IDEM/OLQ/PER/SW				Ulcers No:	
IDEM Document Type:	OLQ Permit				Report Type:	
Document Date:	3/30/1971 12:00 AM				Cross Reference ID:	
Scan Date:	2/22/2013 12:00 AM				Parent Folder:	
Author:	Migration				Checked Out By:	
No of Pages:	0				County:	Vermillion
Brownfields Letter Type:						
<u>VFC Solid Waste Facility Document Info</u>						
Content ID:	67443113				Formats:	application/pdf
FID:					Security Group:	Public
Program:	SW Facility				Contractor:	
Status:	Released				Certificate Type:	
Account:	IDEM/OLQ/PER/SW				Ulcers No:	
IDEM Document Type:	OLQ Permit				Report Type:	
Document Date:	6/17/1980 12:00 AM				Cross Reference ID:	
Scan Date:	2/22/2013 12:00 AM				Parent Folder:	
Author:	Migration				Checked Out By:	
No of Pages:	0				County:	Vermillion
Brownfields Letter Type:						
<u>VFC Solid Waste Facility Document Info</u>						
Content ID:	62782469				Formats:	application/pdf
FID:					Security Group:	Public
Program:	SW Facility				Contractor:	
Status:	Released				Certificate Type:	
Account:	IDEM/OLQ/COM/SW				Ulcers No:	
IDEM Document Type:	OLQ Field Inspections				Report Type:	
Document Date:	4/14/2011 12:00 AM				Cross Reference ID:	62782469
Scan Date:	7/1/2011 12:00 AM				Parent Folder:	
Author:	Migration				Checked Out By:	

Map Key	Number of Records	Direction	Distance (mi/ft)	Elev/Diff (ft)	Site	DB
---------	-------------------	-----------	------------------	----------------	------	----

No of Pages:	0				County:	Vermillion
Brownfields Letter Type:						

VFC Solid Waste Facility Document Info

Content ID:	64907429				Formats:	application/pdf
FID:					Security Group:	Public
Program:	SW Facility				Contractor:	
Status:	Released				Certificate Type:	
Account:	IDEM/OLQ/PER/SW				Ulcers No:	
IDEM Document Type:	Correspondence				Report Type:	
Document Date:	1/31/2012 12:00 AM				Cross Reference ID:	
Scan Date:	2/2/2012 12:00 AM				Parent Folder:	
Author:	Migration				Checked Out By:	
No of Pages:	0				County:	Vermillion
Brownfields Letter Type:						

VFC Solid Waste Facility Document Info

Content ID:	31051752				Formats:	application/pdf
FID:					Security Group:	Public
Program:	SW Facility				Contractor:	
Status:	Released				Certificate Type:	
Account:	IDEM/OLQ/COM/SW				Ulcers No:	
IDEM Document Type:	OLQ Field Inspections				Report Type:	
Document Date:	8/21/2000 12:00 AM				Cross Reference ID:	
Scan Date:	6/30/2008 12:00 AM				Parent Folder:	
Author:	Migration				Checked Out By:	
No of Pages:	0				County:	
Brownfields Letter Type:						

VFC Solid Waste Facility Document Info

Content ID:	16514386				Formats:	application/pdf
FID:					Security Group:	Public
Program:	SW Facility				Contractor:	
Status:	Released				Certificate Type:	
Account:	IDEM/OLQ/PER/SW				Ulcers No:	
IDEM Document Type:	OLQ Monitoring				Report Type:	
Document Date:	5/16/2000 12:00 AM				Cross Reference ID:	
Scan Date:	6/6/2007 12:00 AM				Parent Folder:	
Author:	Migration				Checked Out By:	
No of Pages:	0				County:	
Brownfields Letter Type:						

VFC Solid Waste Facility Document Info

Content ID:	67443114				Formats:	application/pdf
FID:					Security Group:	Public
Program:	SW Facility				Contractor:	
Status:	Released				Certificate Type:	
Account:	IDEM/OLQ/PER/SW				Ulcers No:	
IDEM Document Type:	OLQ Permit				Report Type:	
Document Date:	7/11/1980 12:00 AM				Cross Reference ID:	
Scan Date:	2/22/2013 12:00 AM				Parent Folder:	
Author:	Migration				Checked Out By:	
No of Pages:	0				County:	Vermillion
Brownfields Letter Type:						

VFC Solid Waste Facility Document Info

Content ID:	68524519				Formats:	application/pdf
FID:					Security Group:	Public

Map Key	Number of Records	Direction	Distance (mi/ft)	Elev/Diff (ft)	Site	DB
Program:	SW Facility				Contractor:	
Status:	Released				Certificate Type:	
Account:	IDEM/OLQ/PER/SW				Ulcers No:	
IDEM Document Type:	OLQ Permit				Report Type:	
Document Date:	6/24/2013 12:00 AM				Cross Reference ID:	
Scan Date:	7/9/2013 12:00 AM				Parent Folder:	
Author:	Migration				Checked Out By:	
No of Pages:	0				County:	Vermillion
Brownfields Letter Type:						

VFC Solid Waste Facility Document Info

Content ID:	29041582				Formats:	application/pdf
FID:					Security Group:	Public
Program:	SW Facility				Contractor:	
Status:	Released				Certificate Type:	
Account:	IDEM/OLQ/PER/SW				Ulcers No:	
IDEM Document Type:	OLQ Permit				Report Type:	
Document Date:	5/13/2004 12:00 AM				Cross Reference ID:	
Scan Date:	3/13/2008 12:00 AM				Parent Folder:	
Author:	Migration				Checked Out By:	
No of Pages:	0				County:	
Brownfields Letter Type:						

VFC Solid Waste Facility Document Info

Content ID:	29041585				Formats:	application/pdf
FID:					Security Group:	Public
Program:	SW Facility				Contractor:	
Status:	Released				Certificate Type:	
Account:	IDEM/OLQ/PER/SW				Ulcers No:	
IDEM Document Type:	OLQ Monitoring				Report Type:	
Document Date:	5/16/2000 12:00 AM				Cross Reference ID:	
Scan Date:	3/13/2008 12:00 AM				Parent Folder:	
Author:	Migration				Checked Out By:	
No of Pages:	0				County:	
Brownfields Letter Type:						

VFC Solid Waste Facility Document Info

Content ID:	16500300				Formats:	application/pdf
FID:					Security Group:	Public
Program:	SW Facility				Contractor:	
Status:	Released				Certificate Type:	
Account:	IDEM/OLQ/PER/SW				Ulcers No:	
IDEM Document Type:	OLQ Monitoring				Report Type:	
Document Date:	6/10/1986 12:00 AM				Cross Reference ID:	MAP=16697273
Scan Date:	6/5/2007 12:00 AM				Parent Folder:	
Author:	Migration				Checked Out By:	
No of Pages:	0				County:	
Brownfields Letter Type:						

VFC Solid Waste Facility Document Search

Doc No:	30611435	Document Type:	Map
Date:	11/04/1998	Size:	240 K
Program:	SW Facility		
Info Link:	https://vfc.idem.in.gov/DocumentDetail.aspx?dID=3374954		
Doc Link:	https://ecm.idem.in.gov/cs/idcplg?IdcService=GET_FILE&dID=3374954&dDocName=30611435&Rendition=web&allowInterrupt=1&noSaveAs=1&file Name=30611435.pdf		

VFC Solid Waste Facility Document Info

Content ID:	67443100				Formats:	application/pdf
FID:					Security Group:	Public
Program:	SW Facility				Contractor:	
Status:	Released				Certificate Type:	
Account:	IDEM/OLQ/PER/SW				Ulcers No:	
IDEM Document Type:	OLQ Permit				Report Type:	
Document Date:	3/30/1971 12:00 AM				Cross Reference ID:	
Scan Date:	2/22/2013 12:00 AM				Parent Folder:	
Author:	Migration				Checked Out By:	
No of Pages:	0				County:	Vermillion
Brownfields Letter Type:						

VFC Solid Waste Facility Document Info

Content ID:	28370258				Formats:	application/pdf
FID:					Security Group:	Public
Program:	SW Facility				Contractor:	
Status:	Released				Certificate Type:	
Account:	IDEM/OLQ/PER/SW				Ulcers No:	
IDEM Document Type:	OLQ Report				Report Type:	Closure Reports
Document Date:	12/21/2000 12:00 AM				Cross Reference ID:	
Scan Date:	2/8/2008 12:00 AM				Parent Folder:	
Author:	Migration				Checked Out By:	
No of Pages:	0				County:	
Brownfields Letter Type:						

VFC Solid Waste Facility Document Info

Content ID:	29041546				Formats:	application/pdf
FID:					Security Group:	Public
Program:	SW Facility				Contractor:	
Status:	Released				Certificate Type:	
Account:	IDEM/OLQ/PER/SW				Ulcers No:	
IDEM Document Type:	OLQ Permit				Report Type:	
Document Date:	1/22/1998 12:00 AM				Cross Reference ID:	
Scan Date:	3/13/2008 12:00 AM				Parent Folder:	
Author:	Migration				Checked Out By:	
No of Pages:	0				County:	
Brownfields Letter Type:						

VFC Solid Waste Facility Document Info

Content ID:	29041548				Formats:	application/pdf
FID:					Security Group:	Public
Program:	SW Facility				Contractor:	
Status:	Released				Certificate Type:	
Account:	IDEM/OLQ/PER/SW				Ulcers No:	
IDEM Document Type:	OLQ Monitoring				Report Type:	
Document Date:	6/21/1999 12:00 AM				Cross Reference ID:	
Scan Date:	3/13/2008 12:00 AM				Parent Folder:	
Author:	Migration				Checked Out By:	
No of Pages:	0				County:	
Brownfields Letter Type:						

VFC Solid Waste Facility Document Info

Content ID:	80333751				Formats:	application/pdf
FID:					Security Group:	Public
Program:	SW Facility				Contractor:	
Status:	Released				Certificate Type:	
Account:	IDEM/OLQ/PER/SW				Ulcers No:	
IDEM Document Type:	OLQ Permit				Report Type:	
Document Date:	2/16/1987 12:00 AM				Cross Reference ID:	

Map Key	Number of Records	Direction	Distance (mi/ft)	Elev/Diff (ft)	Site	DB
Scan Date:	8/5/2016 2:02 PM				Parent Folder:	
Author:	JTSMITH@idem.IN.gov				Checked Out By:	
No of Pages:	2				County:	Vermillion
Brownfields Letter Type:						

VFC Solid Waste Facility Document Info

Content ID:	29064546				Formats:	application/pdf
FID:					Security Group:	Public
Program:	SW Facility				Contractor:	
Status:	Released				Certificate Type:	
Account:	IDEM/OLQ/PER/SW				Ulcers No:	
IDEM Document Type:	Correspondence				Report Type:	
Document Date:	1/24/2002 12:00 AM				Cross Reference ID:	
Scan Date:	3/13/2008 12:00 AM				Parent Folder:	
Author:	Migration				Checked Out By:	
No of Pages:	0				County:	
Brownfields Letter Type:						

VFC Solid Waste Facility Document Info

Content ID:	30616878				Formats:	application/pdf
FID:					Security Group:	Public
Program:	SW Facility				Contractor:	
Status:	Released				Certificate Type:	
Account:	IDEM/OLQ/PER/SW				Ulcers No:	
IDEM Document Type:	Map				Report Type:	
Document Date:	4/30/1998 12:00 AM				Cross Reference ID:	28371548
Scan Date:	6/11/2008 12:00 AM				Parent Folder:	
Author:	Migration				Checked Out By:	
No of Pages:	0				County:	
Brownfields Letter Type:						

VFC Solid Waste Facility Document Info

Content ID:	65942238				Formats:	application/pdf
FID:					Security Group:	Public
Program:	SW Facility				Contractor:	
Status:	Released				Certificate Type:	
Account:	IDEM/OLQ/PER/SW				Ulcers No:	
IDEM Document Type:	Correspondence				Report Type:	
Document Date:	5/11/2012 12:00 AM				Cross Reference ID:	62782469
Scan Date:	5/16/2012 12:00 AM				Parent Folder:	
Author:	Migration				Checked Out By:	
No of Pages:	0				County:	Vermillion
Brownfields Letter Type:						

VFC Solid Waste Facility Document Info

Content ID:	28371521				Formats:	application/pdf
FID:					Security Group:	Public
Program:	SW Facility				Contractor:	
Status:	Released				Certificate Type:	
Account:	IDEM/OLQ/PER/SW				Ulcers No:	
IDEM Document Type:	OLQ Report				Report Type:	Closure/Post Closure Cert Letters and/or Reports
Document Date:	12/16/1999 12:00 AM				Cross Reference ID:	
Scan Date:	2/8/2008 12:00 AM				Parent Folder:	
Author:	Migration				Checked Out By:	
No of Pages:	0				County:	
Brownfields Letter Type:						

VFC Solid Waste Facility Document Info

Content ID:	30611435	Formats:	application/pdf
FID:		Security Group:	Public
Program:	SW Facility	Contractor:	
Status:	Released	Certificate Type:	
Account:	IDEM/OLQ/PER/SW	Ulcers No:	
IDEM Document Type:	Map	Report Type:	
Document Date:	11/4/1998 12:00 AM	Cross Reference ID:	28371578
Scan Date:	6/10/2008 12:00 AM	Parent Folder:	
Author:	Migration	Checked Out By:	
No of Pages:	0	County:	
Brownfields Letter Type:			

VFC Solid Waste Facility Document Info

Content ID:	28370809	Formats:	application/pdf
FID:		Security Group:	Public
Program:	SW Facility	Contractor:	
Status:	Released	Certificate Type:	
Account:	IDEM/OLQ/PER/SW	Ulcers No:	
IDEM Document Type:	OLQ Report	Report Type:	Closure/Post Closure Cert Letters and/or Reports
Document Date:	7/16/1998 12:00 AM	Cross Reference ID:	
Scan Date:	2/8/2008 12:00 AM	Parent Folder:	
Author:	Migration	Checked Out By:	
No of Pages:	0	County:	
Brownfields Letter Type:			

VFC Solid Waste Facility Document Info

Content ID:	29041547	Formats:	application/pdf
FID:		Security Group:	Public
Program:	SW Facility	Contractor:	
Status:	Released	Certificate Type:	
Account:	IDEM/OLQ/PER/SW	Ulcers No:	
IDEM Document Type:	OLQ Monitoring	Report Type:	
Document Date:	7/3/2001 12:00 AM	Cross Reference ID:	
Scan Date:	3/13/2008 12:00 AM	Parent Folder:	
Author:	Migration	Checked Out By:	
No of Pages:	0	County:	
Brownfields Letter Type:			

VFC Solid Waste Facility Document Info

Content ID:	30611202	Formats:	application/pdf
FID:		Security Group:	Public
Program:	SW Facility	Contractor:	
Status:	Released	Certificate Type:	
Account:	IDEM/OLQ/PER/SW	Ulcers No:	
IDEM Document Type:	Map	Report Type:	
Document Date:	11/4/1998 12:00 AM	Cross Reference ID:	28371578
Scan Date:	6/10/2008 12:00 AM	Parent Folder:	
Author:	Migration	Checked Out By:	
No of Pages:	0	County:	
Brownfields Letter Type:			

VFC Solid Waste Facility Document Info

Content ID:	67443116	Formats:	application/pdf
FID:		Security Group:	Public
Program:	SW Facility	Contractor:	
Status:	Released	Certificate Type:	
Account:	IDEM/OLQ/PER/SW	Ulcers No:	
IDEM Document Type:	OLQ Permit	Report Type:	

Map Key	Number of Records	Direction	Distance (mi/ft)	Elev/Diff (ft)	Site	DB
---------	-------------------	-----------	------------------	----------------	------	----

Document Date:	5/12/1982 12:00 AM				Cross Reference ID:	
Scan Date:	2/22/2013 12:00 AM				Parent Folder:	
Author:	Migration				Checked Out By:	
No of Pages:	0				County:	Vermillion
Brownfields Letter Type:						

VFC Solid Waste Facility Document Info

Content ID:	67443117				Formats:	application/pdf
FID:					Security Group:	Public
Program:	SW Facility				Contractor:	
Status:	Released				Certificate Type:	
Account:	IDEM/OLQ/PER/SW				Ulcers No:	
IDEM Document Type:	OLQ Permit				Report Type:	
Document Date:	11/5/1984 12:00 AM				Cross Reference ID:	
Scan Date:	2/22/2013 12:00 AM				Parent Folder:	
Author:	Migration				Checked Out By:	
No of Pages:	0				County:	Vermillion
Brownfields Letter Type:						

VFC Solid Waste Facility Document Info

Content ID:	16701144				Formats:	application/pdf
FID:					Security Group:	Public
Program:	SW Facility				Contractor:	
Status:	Released				Certificate Type:	
Account:	IDEM/OLQ/PER/SW				Ulcers No:	
IDEM Document Type:	Drawing				Report Type:	
Document Date:	6/7/2007 12:00 AM				Cross Reference ID:	16514386
Scan Date:	6/7/2007 12:00 AM				Parent Folder:	
Author:	Migration				Checked Out By:	
No of Pages:	0				County:	
Brownfields Letter Type:						

VFC Solid Waste Facility Document Info

Content ID:	31144142				Formats:	application/pdf
FID:					Security Group:	Public
Program:	SW Facility				Contractor:	
Status:	Released				Certificate Type:	
Account:	IDEM/OLQ/PER/SW				Ulcers No:	
IDEM Document Type:	Map				Report Type:	
Document Date:	5/16/2000 12:00 AM				Cross Reference ID:	29041585
Scan Date:	7/2/2008 12:00 AM				Parent Folder:	
Author:	Migration				Checked Out By:	
No of Pages:	0				County:	
Brownfields Letter Type:						

VFC Solid Waste Facility Document Info

Content ID:	63506852				Formats:	application/pdf
FID:					Security Group:	Public
Program:	SW Facility				Contractor:	
Status:	Released				Certificate Type:	
Account:	IDEM/OLQ/PER/SW				Ulcers No:	
IDEM Document Type:	OLQ Permit				Report Type:	
Document Date:	8/25/2011 12:00 AM				Cross Reference ID:	62782469
Scan Date:	9/12/2011 12:00 AM				Parent Folder:	
Author:	Migration				Checked Out By:	
No of Pages:	0				County:	Vermillion
Brownfields Letter Type:						

VFC Solid Waste Facility Document Info

Content ID: 28370860
FID:
Program: SW Facility
Status: Released
Account: IDEM/OLQ/PER/SW
IDEM Document Type: OLQ Report
Document Date: 7/16/1998 12:00 AM
Scan Date: 2/8/2008 12:00 AM
Author: Migration
No of Pages: 0
Brownfields Letter Type:

Formats: application/pdf
Security Group: Public
Contractor:
Certificate Type:
Ulcers No:
Report Type: Closure/Post Closure Cert Letters and/or Reports
Cross Reference ID:
Parent Folder:
Checked Out By:
County:

VFC Solid Waste Facility Document Info

Content ID: 65962795
FID:
Program: SW Facility
Status: Released
Account: IDEM/OLQ/PER/SW
IDEM Document Type: OLQ Report
Document Date: 6/30/1993 12:00 AM
Scan Date: 5/17/2012 12:00 AM
Author: Migration
No of Pages: 0
Brownfields Letter Type:

Formats: application/pdf
Security Group: Public
Contractor:
Certificate Type:
Ulcers No:
Report Type: Tonnage Report
Cross Reference ID:
Parent Folder:
Checked Out By:
County:

VFC Solid Waste Facility Document Info

Content ID: 29041540
FID:
Program: SW Facility
Status: Released
Account: IDEM/OLQ/PER/SW
IDEM Document Type: OLQ Monitoring
Document Date: 9/27/2000 12:00 AM
Scan Date: 3/13/2008 12:00 AM
Author: Migration
No of Pages: 0
Brownfields Letter Type:

Formats: application/pdf
Security Group: Public
Contractor:
Certificate Type:
Ulcers No:
Report Type:
Cross Reference ID:
Parent Folder:
Checked Out By:
County:

VFC Solid Waste Facility Document Info

Content ID: 29041577
FID:
Program: SW Facility
Status: Released
Account: IDEM/OLQ/PER/SW
IDEM Document Type: Correspondence
Document Date: 7/21/1999 12:00 AM
Scan Date: 3/13/2008 12:00 AM
Author: Migration
No of Pages: 0
Brownfields Letter Type:

Formats: application/pdf
Security Group: Public
Contractor:
Certificate Type:
Ulcers No:
Report Type:
Cross Reference ID:
Parent Folder:
Checked Out By:
County:

VFC Solid Waste Facility Document Info

Content ID: 80346569
FID:
Program: SW Facility
Status: Released
Account: IDEM/OLQ/PER/SW
IDEM Document Type: OLQ Permit
Document Date:
Scan Date:
Author:
No of Pages:

Formats: application/pdf
Security Group: Public
Contractor:
Certificate Type:
Ulcers No:
Report Type:

Document Date: 4/29/1997 12:00 AM
Scan Date: 9/6/2016 12:00 AM
Author: sysadmin
No of Pages: 0
Brownfields Letter Type:

Cross Reference ID:
Parent Folder:
Checked Out By:
County:

VFC Solid Waste Facility Document Info

Content ID: 28370813
FID:
Program: SW Facility
Status: Released
Account: IDEM/OLQ/PER/SW
IDEM Document Type: OLQ Report

Formats: application/pdf
Security Group: Public
Contractor:
Certificate Type:
Ulcers No:
Report Type: Closure/Post Closure Cert Letters and/or Reports

Document Date: 6/28/2000 12:00 AM
Scan Date: 2/8/2008 12:00 AM
Author: Migration
No of Pages: 0
Brownfields Letter Type:

Cross Reference ID:
Parent Folder:
Checked Out By:
County:

VFC Solid Waste Facility Document Info

Content ID: 80333749
FID:
Program: SW Facility
Status: Released
Account: IDEM/OLQ/PER/SW
IDEM Document Type: OLQ Permit
Document Date: 1/5/1987 12:00 AM
Scan Date: 8/5/2016 2:02 PM
Author: JTSMITH@idem.IN.gov
No of Pages: 2
Brownfields Letter Type:

Formats: application/pdf
Security Group: Public
Contractor:
Certificate Type:
Ulcers No:
Report Type:
Cross Reference ID:
Parent Folder:
Checked Out By:
County: Vermillion

VFC Solid Waste Facility Document Info

Content ID: 29041578
FID:
Program: SW Facility
Status: Released
Account: IDEM/OLQ/PER/SW
IDEM Document Type: Correspondence
Document Date: 1/24/2002 12:00 AM
Scan Date: 3/13/2008 12:00 AM
Author: Migration
No of Pages: 0
Brownfields Letter Type:

Formats: application/pdf
Security Group: Public
Contractor:
Certificate Type:
Ulcers No:
Report Type:
Cross Reference ID:
Parent Folder:
Checked Out By:
County:

VFC Solid Waste Facility Document Info

Content ID: 30611718
FID:
Program: SW Facility
Status: Released
Account: IDEM/OLQ/PER/SW
IDEM Document Type: Map
Document Date: 11/4/1998 12:00 AM
Scan Date: 6/10/2008 12:00 AM
Author: Migration
No of Pages: 0
Brownfields Letter Type:

Formats: application/pdf
Security Group: Public
Contractor:
Certificate Type:
Ulcers No:
Report Type:
Cross Reference ID: 28371578
Parent Folder:
Checked Out By:
County:

Map Key	Number of Records	Direction	Distance (mi/ft)	Elev/Diff (ft)	Site	DB
---------	-------------------	-----------	------------------	----------------	------	----

VFC Solid Waste Facility Document Info

Content ID:	16697273	Formats:	application/pdf
FID:		Security Group:	Public
Program:	SW Facility	Contractor:	
Status:	Released	Certificate Type:	
Account:	IDEM/OLQ/PER/SW	Ulcers No:	
IDEM Document Type:	Drawing	Report Type:	
Document Date:	6/7/2007 12:00 AM	Cross Reference ID:	16500300
Scan Date:	6/7/2007 12:00 AM	Parent Folder:	
Author:	Migration	Checked Out By:	
No of Pages:	0	County:	
Brownfields Letter Type:			

VFC Solid Waste Facility Document Info

Content ID:	28370261	Formats:	application/pdf
FID:		Security Group:	Public
Program:	SW Facility	Contractor:	
Status:	Released	Certificate Type:	
Account:	IDEM/OLQ/PER/SW	Ulcers No:	
IDEM Document Type:	OLQ Report	Report Type:	Closure/Post Closure Cert Letters and/or Reports
Document Date:	6/18/2001 12:00 AM	Cross Reference ID:	
Scan Date:	2/8/2008 12:00 AM	Parent Folder:	
Author:	Migration	Checked Out By:	
No of Pages:	0	County:	
Brownfields Letter Type:			

VFC Solid Waste Facility Document Info

Content ID:	28370816	Formats:	application/pdf
FID:		Security Group:	Public
Program:	SW Facility	Contractor:	
Status:	Released	Certificate Type:	
Account:	IDEM/OLQ/PER/SW	Ulcers No:	
IDEM Document Type:	OLQ Report	Report Type:	Closure/Post Closure Cert Letters and/or Reports
Document Date:	9/27/2000 12:00 AM	Cross Reference ID:	
Scan Date:	2/8/2008 12:00 AM	Parent Folder:	
Author:	Migration	Checked Out By:	
No of Pages:	0	County:	
Brownfields Letter Type:			

VFC Solid Waste Facility Document Info

Content ID:	80333750	Formats:	application/pdf
FID:		Security Group:	Public
Program:	SW Facility	Contractor:	
Status:	Released	Certificate Type:	
Account:	IDEM/OLQ/PER/SW	Ulcers No:	
IDEM Document Type:	OLQ Permit	Report Type:	
Document Date:	2/1/1989 12:00 AM	Cross Reference ID:	
Scan Date:	8/5/2016 2:02 PM	Parent Folder:	
Author:	JTSMITH@idem.IN.gov	Checked Out By:	
No of Pages:	2	County:	Vermillion
Brownfields Letter Type:			

VFC Solid Waste Facility Document Info

Content ID:	80333752	Formats:	application/pdf
FID:		Security Group:	Public
Program:	SW Facility	Contractor:	
Status:	Released	Certificate Type:	

Map Key	Number of Records	Direction	Distance (mi/ft)	Elev/Diff (ft)	Site	DB
Account: IDEM/OLQ/PER/SW						
IDEM Document Type: OLQ Permit						
Document Date: 11/25/1985 12:00 AM						
Scan Date: 8/5/2016 2:02 PM						
Author: JTSMITH@idem.IN.gov						
No of Pages: 4						
Brownfields Letter Type:						
Ulcers No:						
Report Type:						
Cross Reference ID:						
Parent Folder:						
Checked Out By:						
County: Vermillion						
Formats: application/pdf						
Security Group: Public						
Contractor:						
Certificate Type:						
Ulcers No:						
Report Type:						
Cross Reference ID:						
Parent Folder:						
Checked Out By:						
County: Vermillion						
Formats: application/pdf						
Security Group: Public						
Contractor:						
Certificate Type:						
Ulcers No:						
Report Type:						
Cross Reference ID:						
Parent Folder:						
Checked Out By:						
County: Vermillion						
Formats: application/pdf						
Security Group: Public						
Contractor:						
Certificate Type:						
Ulcers No:						
Report Type:						
Cross Reference ID: 62782469						
Parent Folder:						
Checked Out By:						
County: Vermillion						
Formats: application/pdf						
Security Group: Public						
Contractor:						
Certificate Type:						
Ulcers No:						
Report Type:						
Cross Reference ID:						
Parent Folder:						
Checked Out By:						
County: Vermillion						

VFC Solid Waste Facility Document Info

Content ID:	31051752	Formats:	application/pdf
FID:		Security Group:	Public
Program:	SW Facility	Contractor:	
Status:	Released	Certificate Type:	
Account:	IDEM/OLQ/COM/SW	Ulcers No:	
IDEM Document Type:	OLQ Field Inspections	Report Type:	
Document Date:	8/21/2000 12:00 AM	Cross Reference ID:	
Scan Date:	6/30/2008 12:00 AM	Parent Folder:	
Author:	Migration	Checked Out By:	
No of Pages:	0	County:	
Brownfields Letter Type:			

VFC Solid Waste Facility Document Info

Content ID:	16514386	Formats:	application/pdf
FID:		Security Group:	Public
Program:	SW Facility	Contractor:	
Status:	Released	Certificate Type:	
Account:	IDEM/OLQ/PER/SW	Ulcers No:	
IDEM Document Type:	OLQ Monitoring	Report Type:	
Document Date:	5/16/2000 12:00 AM	Cross Reference ID:	
Scan Date:	6/6/2007 12:00 AM	Parent Folder:	
Author:	Migration	Checked Out By:	
No of Pages:	0	County:	
Brownfields Letter Type:			

VFC Solid Waste Facility Document Info

Content ID:	67443114	Formats:	application/pdf
FID:		Security Group:	Public
Program:	SW Facility	Contractor:	
Status:	Released	Certificate Type:	
Account:	IDEM/OLQ/PER/SW	Ulcers No:	
IDEM Document Type:	OLQ Permit	Report Type:	
Document Date:	7/11/1980 12:00 AM	Cross Reference ID:	
Scan Date:	2/22/2013 12:00 AM	Parent Folder:	
Author:	Migration	Checked Out By:	
No of Pages:	0	County:	Vermillion
Brownfields Letter Type:			

VFC Solid Waste Facility Document Info

Content ID:	68524519	Formats:	application/pdf
FID:		Security Group:	Public
Program:	SW Facility	Contractor:	
Status:	Released	Certificate Type:	
Account:	IDEM/OLQ/PER/SW	Ulcers No:	
IDEM Document Type:	OLQ Permit	Report Type:	
Document Date:	6/24/2013 12:00 AM	Cross Reference ID:	
Scan Date:	7/9/2013 12:00 AM	Parent Folder:	
Author:	Migration	Checked Out By:	
No of Pages:	0	County:	Vermillion
Brownfields Letter Type:			

VFC Solid Waste Facility Document Info

Content ID:	29041582	Formats:	application/pdf
FID:		Security Group:	Public
Program:	SW Facility	Contractor:	
Status:	Released	Certificate Type:	
Account:	IDEM/OLQ/PER/SW	Ulcers No:	

IDEM Document Type: OLQ Permit
Document Date: 5/13/2004 12:00 AM
Scan Date: 3/13/2008 12:00 AM
Author: Migration
No of Pages: 0
Brownfields Letter Type:

Report Type:
Cross Reference ID:
Parent Folder:
Checked Out By:
County:

VFC Solid Waste Facility Document Info

Content ID: 29041585
FID:
Program: SW Facility
Status: Released
Account: IDEM/OLQ/PER/SW
IDEM Document Type: OLQ Monitoring
Document Date: 5/16/2000 12:00 AM
Scan Date: 3/13/2008 12:00 AM
Author: Migration
No of Pages: 0
Brownfields Letter Type:

Formats: application/pdf
Security Group: Public
Contractor:
Certificate Type:
Ulcers No:
Report Type:
Cross Reference ID:
Parent Folder:
Checked Out By:
County:

VFC Solid Waste Facility Document Info

Content ID: 16500300
FID:
Program: SW Facility
Status: Released
Account: IDEM/OLQ/PER/SW
IDEM Document Type: OLQ Monitoring
Document Date: 6/10/1986 12:00 AM
Scan Date: 6/5/2007 12:00 AM
Author: Migration
No of Pages: 0
Brownfields Letter Type:

Formats: application/pdf
Security Group: Public
Contractor:
Certificate Type:
Ulcers No:
Report Type:
Cross Reference ID: MAP=16697273
Parent Folder:
Checked Out By:
County:

VFC Solid Waste Facility Document Search

Doc No: 80333750
Date: 02/01/1989
Program: SW Facility
Info Link: <https://vfc.idem.in.gov/DocumentDetail.aspx?dID=80334110>
Doc Link: https://ecm.idem.in.gov/cs/idcplg?ldcService=GET_FILE&dID=80334110&dDocName=80333750&Rendition=web&allowInterrupt=1&noSaveAs=1&fileName=80333750.pdf

Document Type: OLQ Permit
Size: 97 K

VFC Solid Waste Facility Document Info

Content ID: 67443100
FID:
Program: SW Facility
Status: Released
Account: IDEM/OLQ/PER/SW
IDEM Document Type: OLQ Permit
Document Date: 3/30/1971 12:00 AM
Scan Date: 2/22/2013 12:00 AM
Author: Migration
No of Pages: 0
Brownfields Letter Type:

Formats: application/pdf
Security Group: Public
Contractor:
Certificate Type:
Ulcers No:
Report Type:
Cross Reference ID:
Parent Folder:
Checked Out By:
County: Vermillion

VFC Solid Waste Facility Document Info

Content ID: 28370258
FID:

Formats: application/pdf
Security Group: Public

Program:	SW Facility	Contractor:	
Status:	Released	Certificate Type:	
Account:	IDEM/OLQ/PER/SW	Ulcers No:	
IDEM Document Type:	OLQ Report	Report Type:	Closure Reports
Document Date:	12/21/2000 12:00 AM	Cross Reference ID:	
Scan Date:	2/8/2008 12:00 AM	Parent Folder:	
Author:	Migration	Checked Out By:	
No of Pages:	0	County:	
Brownfields Letter Type:			

VFC Solid Waste Facility Document Info

Content ID:	29041546	Formats:	application/pdf
FID:		Security Group:	Public
Program:	SW Facility	Contractor:	
Status:	Released	Certificate Type:	
Account:	IDEM/OLQ/PER/SW	Ulcers No:	
IDEM Document Type:	OLQ Permit	Report Type:	
Document Date:	1/22/1998 12:00 AM	Cross Reference ID:	
Scan Date:	3/13/2008 12:00 AM	Parent Folder:	
Author:	Migration	Checked Out By:	
No of Pages:	0	County:	
Brownfields Letter Type:			

VFC Solid Waste Facility Document Info

Content ID:	29041548	Formats:	application/pdf
FID:		Security Group:	Public
Program:	SW Facility	Contractor:	
Status:	Released	Certificate Type:	
Account:	IDEM/OLQ/PER/SW	Ulcers No:	
IDEM Document Type:	OLQ Monitoring	Report Type:	
Document Date:	6/21/1999 12:00 AM	Cross Reference ID:	
Scan Date:	3/13/2008 12:00 AM	Parent Folder:	
Author:	Migration	Checked Out By:	
No of Pages:	0	County:	
Brownfields Letter Type:			

VFC Solid Waste Facility Document Info

Content ID:	80333751	Formats:	application/pdf
FID:		Security Group:	Public
Program:	SW Facility	Contractor:	
Status:	Released	Certificate Type:	
Account:	IDEM/OLQ/PER/SW	Ulcers No:	
IDEM Document Type:	OLQ Permit	Report Type:	
Document Date:	2/16/1987 12:00 AM	Cross Reference ID:	
Scan Date:	8/5/2016 2:02 PM	Parent Folder:	
Author:	JTSMITH@idem.IN.gov	Checked Out By:	
No of Pages:	2	County:	Vermillion
Brownfields Letter Type:			

VFC Solid Waste Facility Document Info

Content ID:	29064546	Formats:	application/pdf
FID:		Security Group:	Public
Program:	SW Facility	Contractor:	
Status:	Released	Certificate Type:	
Account:	IDEM/OLQ/PER/SW	Ulcers No:	
IDEM Document Type:	Correspondence	Report Type:	
Document Date:	1/24/2002 12:00 AM	Cross Reference ID:	
Scan Date:	3/13/2008 12:00 AM	Parent Folder:	
Author:	Migration	Checked Out By:	
No of Pages:	0	County:	
Brownfields Letter Type:			

Map Key	Number of Records	Direction	Distance (mi/ft)	Elev/Diff (ft)	Site	DB
---------	-------------------	-----------	------------------	----------------	------	----

Brownfields Letter Type:

VFC Solid Waste Facility Document Info

Content ID:	30616878	Formats:	application/pdf
FID:		Security Group:	Public
Program:	SW Facility	Contractor:	
Status:	Released	Certificate Type:	
Account:	IDEM/OLQ/PER/SW	Ulcers No:	
IDEM Document Type:	Map	Report Type:	
Document Date:	4/30/1998 12:00 AM	Cross Reference ID:	28371548
Scan Date:	6/11/2008 12:00 AM	Parent Folder:	
Author:	Migration	Checked Out By:	
No of Pages:	0	County:	

Brownfields Letter Type:

VFC Solid Waste Facility Document Info

Content ID:	65942238	Formats:	application/pdf
FID:		Security Group:	Public
Program:	SW Facility	Contractor:	
Status:	Released	Certificate Type:	
Account:	IDEM/OLQ/PER/SW	Ulcers No:	
IDEM Document Type:	Correspondence	Report Type:	
Document Date:	5/11/2012 12:00 AM	Cross Reference ID:	62782469
Scan Date:	5/16/2012 12:00 AM	Parent Folder:	
Author:	Migration	Checked Out By:	
No of Pages:	0	County:	Vermillion

Brownfields Letter Type:

VFC Solid Waste Facility Document Info

Content ID:	28371521	Formats:	application/pdf
FID:		Security Group:	Public
Program:	SW Facility	Contractor:	
Status:	Released	Certificate Type:	
Account:	IDEM/OLQ/PER/SW	Ulcers No:	
IDEM Document Type:	OLQ Report	Report Type:	Closure/Post Closure Cert Letters and/or Reports
Document Date:	12/16/1999 12:00 AM	Cross Reference ID:	
Scan Date:	2/8/2008 12:00 AM	Parent Folder:	
Author:	Migration	Checked Out By:	
No of Pages:	0	County:	

Brownfields Letter Type:

VFC Solid Waste Facility Document Info

Content ID:	30611435	Formats:	application/pdf
FID:		Security Group:	Public
Program:	SW Facility	Contractor:	
Status:	Released	Certificate Type:	
Account:	IDEM/OLQ/PER/SW	Ulcers No:	
IDEM Document Type:	Map	Report Type:	
Document Date:	11/4/1998 12:00 AM	Cross Reference ID:	28371578
Scan Date:	6/10/2008 12:00 AM	Parent Folder:	
Author:	Migration	Checked Out By:	
No of Pages:	0	County:	

Brownfields Letter Type:

VFC Solid Waste Facility Document Info

Content ID:	28370809	Formats:	application/pdf
FID:		Security Group:	Public

Map Key	Number of Records	Direction	Distance (mi/ft)	Elev/Diff (ft)	Site	DB
Program:	SW Facility				Contractor:	
Status:	Released				Certificate Type:	
Account:	IDEM/OLQ/PER/SW				Ulcers No:	
IDEM Document Type:	OLQ Report				Report Type:	Closure/Post Closure Cert Letters and/or Reports
Document Date:	7/16/1998 12:00 AM				Cross Reference ID:	
Scan Date:	2/8/2008 12:00 AM				Parent Folder:	
Author:	Migration				Checked Out By:	
No of Pages:	0				County:	
Brownfields Letter Type:						

VFC Solid Waste Facility Document Info

Content ID:	29041547				Formats:	application/pdf
FID:					Security Group:	Public
Program:	SW Facility				Contractor:	
Status:	Released				Certificate Type:	
Account:	IDEM/OLQ/PER/SW				Ulcers No:	
IDEM Document Type:	OLQ Monitoring				Report Type:	
Document Date:	7/3/2001 12:00 AM				Cross Reference ID:	
Scan Date:	3/13/2008 12:00 AM				Parent Folder:	
Author:	Migration				Checked Out By:	
No of Pages:	0				County:	
Brownfields Letter Type:						

VFC Solid Waste Facility Document Info

Content ID:	30611202				Formats:	application/pdf
FID:					Security Group:	Public
Program:	SW Facility				Contractor:	
Status:	Released				Certificate Type:	
Account:	IDEM/OLQ/PER/SW				Ulcers No:	
IDEM Document Type:	Map				Report Type:	
Document Date:	11/4/1998 12:00 AM				Cross Reference ID:	28371578
Scan Date:	6/10/2008 12:00 AM				Parent Folder:	
Author:	Migration				Checked Out By:	
No of Pages:	0				County:	
Brownfields Letter Type:						

VFC Solid Waste Facility Document Info

Content ID:	67443116				Formats:	application/pdf
FID:					Security Group:	Public
Program:	SW Facility				Contractor:	
Status:	Released				Certificate Type:	
Account:	IDEM/OLQ/PER/SW				Ulcers No:	
IDEM Document Type:	OLQ Permit				Report Type:	
Document Date:	5/12/1982 12:00 AM				Cross Reference ID:	
Scan Date:	2/22/2013 12:00 AM				Parent Folder:	
Author:	Migration				Checked Out By:	
No of Pages:	0				County:	Vermillion
Brownfields Letter Type:						

VFC Solid Waste Facility Document Info

Content ID:	67443117				Formats:	application/pdf
FID:					Security Group:	Public
Program:	SW Facility				Contractor:	
Status:	Released				Certificate Type:	
Account:	IDEM/OLQ/PER/SW				Ulcers No:	
IDEM Document Type:	OLQ Permit				Report Type:	
Document Date:	11/5/1984 12:00 AM				Cross Reference ID:	
Scan Date:	2/22/2013 12:00 AM				Parent Folder:	
Author:	Migration				Checked Out By:	

Map Key	Number of Records	Direction	Distance (mi/ft)	Elev/Diff (ft)	Site	DB
---------	-------------------	-----------	------------------	----------------	------	----

No of Pages:	0				County:	Vermillion
Brownfields Letter Type:						

VFC Solid Waste Facility Document Info

Content ID:	16701144				Formats:	application/pdf
FID:					Security Group:	Public
Program:	SW Facility				Contractor:	
Status:	Released				Certificate Type:	
Account:	IDEM/OLQ/PER/SW				Ulcers No:	
IDEM Document Type:	Drawing				Report Type:	
Document Date:	6/7/2007 12:00 AM				Cross Reference ID:	16514386
Scan Date:	6/7/2007 12:00 AM				Parent Folder:	
Author:	Migration				Checked Out By:	
No of Pages:	0				County:	
Brownfields Letter Type:						

VFC Solid Waste Facility Document Info

Content ID:	31144142				Formats:	application/pdf
FID:					Security Group:	Public
Program:	SW Facility				Contractor:	
Status:	Released				Certificate Type:	
Account:	IDEM/OLQ/PER/SW				Ulcers No:	
IDEM Document Type:	Map				Report Type:	
Document Date:	5/16/2000 12:00 AM				Cross Reference ID:	29041585
Scan Date:	7/2/2008 12:00 AM				Parent Folder:	
Author:	Migration				Checked Out By:	
No of Pages:	0				County:	
Brownfields Letter Type:						

VFC Solid Waste Facility Document Info

Content ID:	63506852				Formats:	application/pdf
FID:					Security Group:	Public
Program:	SW Facility				Contractor:	
Status:	Released				Certificate Type:	
Account:	IDEM/OLQ/PER/SW				Ulcers No:	
IDEM Document Type:	OLQ Permit				Report Type:	
Document Date:	8/25/2011 12:00 AM				Cross Reference ID:	62782469
Scan Date:	9/12/2011 12:00 AM				Parent Folder:	
Author:	Migration				Checked Out By:	
No of Pages:	0				County:	Vermillion
Brownfields Letter Type:						

VFC Solid Waste Facility Document Info

Content ID:	28370860				Formats:	application/pdf
FID:					Security Group:	Public
Program:	SW Facility				Contractor:	
Status:	Released				Certificate Type:	
Account:	IDEM/OLQ/PER/SW				Ulcers No:	
IDEM Document Type:	OLQ Report				Report Type:	Closure/Post Closure Cert Letters and/or Reports
Document Date:	7/16/1998 12:00 AM				Cross Reference ID:	
Scan Date:	2/8/2008 12:00 AM				Parent Folder:	
Author:	Migration				Checked Out By:	
No of Pages:	0				County:	
Brownfields Letter Type:						

VFC Solid Waste Facility Document Info

Content ID:	65962795				Formats:	application/pdf
-------------	----------	--	--	--	----------	-----------------

Map Key	Number of Records	Direction	Distance (mi/ft)	Elev/Diff (ft)	Site	DB
---------	-------------------	-----------	------------------	----------------	------	----

FID:					Security Group:	Public
Program:	SW Facility				Contractor:	
Status:	Released				Certificate Type:	
Account:	IDEM/OLQ/PER/SW				Ulcers No:	
IDEM Document Type:	OLQ Report				Report Type:	Tonnage Report
Document Date:	6/30/1993 12:00 AM				Cross Reference ID:	
Scan Date:	5/17/2012 12:00 AM				Parent Folder:	
Author:	Migration				Checked Out By:	
No of Pages:	0				County:	
Brownfields Letter Type:						

VFC Solid Waste Facility Document Info

Content ID:	29041540				Formats:	application/pdf
FID:					Security Group:	Public
Program:	SW Facility				Contractor:	
Status:	Released				Certificate Type:	
Account:	IDEM/OLQ/PER/SW				Ulcers No:	
IDEM Document Type:	OLQ Monitoring				Report Type:	
Document Date:	9/27/2000 12:00 AM				Cross Reference ID:	
Scan Date:	3/13/2008 12:00 AM				Parent Folder:	
Author:	Migration				Checked Out By:	
No of Pages:	0				County:	
Brownfields Letter Type:						

VFC Solid Waste Facility Document Info

Content ID:	29041577				Formats:	application/pdf
FID:					Security Group:	Public
Program:	SW Facility				Contractor:	
Status:	Released				Certificate Type:	
Account:	IDEM/OLQ/PER/SW				Ulcers No:	
IDEM Document Type:	Correspondence				Report Type:	
Document Date:	7/21/1999 12:00 AM				Cross Reference ID:	
Scan Date:	3/13/2008 12:00 AM				Parent Folder:	
Author:	Migration				Checked Out By:	
No of Pages:	0				County:	
Brownfields Letter Type:						

VFC Solid Waste Facility Document Info

Content ID:	80346569				Formats:	application/pdf
FID:					Security Group:	Public
Program:	SW Facility				Contractor:	
Status:	Released				Certificate Type:	
Account:	IDEM/OLQ/PER/SW				Ulcers No:	
IDEM Document Type:	OLQ Permit				Report Type:	
Document Date:	4/29/1997 12:00 AM				Cross Reference ID:	
Scan Date:	9/6/2016 12:00 AM				Parent Folder:	
Author:	sysadmin				Checked Out By:	
No of Pages:	0				County:	
Brownfields Letter Type:						

VFC Solid Waste Facility Document Info

Content ID:	28370813				Formats:	application/pdf
FID:					Security Group:	Public
Program:	SW Facility				Contractor:	
Status:	Released				Certificate Type:	
Account:	IDEM/OLQ/PER/SW				Ulcers No:	
IDEM Document Type:	OLQ Report				Report Type:	Closure/Post Closure Cert Letters and/or Reports
Document Date:	6/28/2000 12:00 AM				Cross Reference ID:	
Scan Date:	2/8/2008 12:00 AM				Parent Folder:	

Author: Migration
No of Pages: 0
Brownfields Letter Type:

Checked Out By:
County:

VFC Solid Waste Facility Document Info

Content ID:	80333749	Formats:	application/pdf
FID:		Security Group:	Public
Program:	SW Facility	Contractor:	
Status:	Released	Certificate Type:	
Account:	IDEM/OLQ/PER/SW	Ulcers No:	
IDEM Document Type:	OLQ Permit	Report Type:	
Document Date:	1/5/1987 12:00 AM	Cross Reference ID:	
Scan Date:	8/5/2016 2:02 PM	Parent Folder:	
Author:	JTSMITH@idem.IN.gov	Checked Out By:	
No of Pages:	2	County:	Vermillion
Brownfields Letter Type:			

VFC Solid Waste Facility Document Info

Content ID:	29041578	Formats:	application/pdf
FID:		Security Group:	Public
Program:	SW Facility	Contractor:	
Status:	Released	Certificate Type:	
Account:	IDEM/OLQ/PER/SW	Ulcers No:	
IDEM Document Type:	Correspondence	Report Type:	
Document Date:	1/24/2002 12:00 AM	Cross Reference ID:	
Scan Date:	3/13/2008 12:00 AM	Parent Folder:	
Author:	Migration	Checked Out By:	
No of Pages:	0	County:	
Brownfields Letter Type:			

VFC Solid Waste Facility Document Info

Content ID:	30611718	Formats:	application/pdf
FID:		Security Group:	Public
Program:	SW Facility	Contractor:	
Status:	Released	Certificate Type:	
Account:	IDEM/OLQ/PER/SW	Ulcers No:	
IDEM Document Type:	Map	Report Type:	
Document Date:	11/4/1998 12:00 AM	Cross Reference ID:	28371578
Scan Date:	6/10/2008 12:00 AM	Parent Folder:	
Author:	Migration	Checked Out By:	
No of Pages:	0	County:	
Brownfields Letter Type:			

VFC Solid Waste Facility Document Info

Content ID:	16697273	Formats:	application/pdf
FID:		Security Group:	Public
Program:	SW Facility	Contractor:	
Status:	Released	Certificate Type:	
Account:	IDEM/OLQ/PER/SW	Ulcers No:	
IDEM Document Type:	Drawing	Report Type:	
Document Date:	6/7/2007 12:00 AM	Cross Reference ID:	16500300
Scan Date:	6/7/2007 12:00 AM	Parent Folder:	
Author:	Migration	Checked Out By:	
No of Pages:	0	County:	
Brownfields Letter Type:			

VFC Solid Waste Facility Document Info

Content ID:	28370261	Formats:	application/pdf
--------------------	----------	-----------------	-----------------

Map Key	Number of Records	Direction	Distance (mi/ft)	Elev/Diff (ft)	Site	DB
---------	-------------------	-----------	------------------	----------------	------	----

FID:					Security Group:	Public
Program:	SW Facility				Contractor:	
Status:	Released				Certificate Type:	
Account:	IDEM/OLQ/PER/SW				Ulcers No:	
IDEM Document Type:	OLQ Report				Report Type:	Closure/Post Closure Cert Letters and/or Reports
Document Date:	6/18/2001 12:00 AM				Cross Reference ID:	
Scan Date:	2/8/2008 12:00 AM				Parent Folder:	
Author:	Migration				Checked Out By:	
No of Pages:	0				County:	
Brownfields Letter Type:						

VFC Solid Waste Facility Document Info

Content ID:	28370816				Formats:	application/pdf
FID:					Security Group:	Public
Program:	SW Facility				Contractor:	
Status:	Released				Certificate Type:	
Account:	IDEM/OLQ/PER/SW				Ulcers No:	
IDEM Document Type:	OLQ Report				Report Type:	Closure/Post Closure Cert Letters and/or Reports
Document Date:	9/27/2000 12:00 AM				Cross Reference ID:	
Scan Date:	2/8/2008 12:00 AM				Parent Folder:	
Author:	Migration				Checked Out By:	
No of Pages:	0				County:	
Brownfields Letter Type:						

VFC Solid Waste Facility Document Info

Content ID:	80333750				Formats:	application/pdf
FID:					Security Group:	Public
Program:	SW Facility				Contractor:	
Status:	Released				Certificate Type:	
Account:	IDEM/OLQ/PER/SW				Ulcers No:	
IDEM Document Type:	OLQ Permit				Report Type:	
Document Date:	2/1/1989 12:00 AM				Cross Reference ID:	
Scan Date:	8/5/2016 2:02 PM				Parent Folder:	
Author:	JTSMITH@idem.IN.gov				Checked Out By:	
No of Pages:	2				County:	Vermillion
Brownfields Letter Type:						

VFC Solid Waste Facility Document Info

Content ID:	80333752				Formats:	application/pdf
FID:					Security Group:	Public
Program:	SW Facility				Contractor:	
Status:	Released				Certificate Type:	
Account:	IDEM/OLQ/PER/SW				Ulcers No:	
IDEM Document Type:	OLQ Permit				Report Type:	
Document Date:	11/25/1985 12:00 AM				Cross Reference ID:	
Scan Date:	8/5/2016 2:02 PM				Parent Folder:	
Author:	JTSMITH@idem.IN.gov				Checked Out By:	
No of Pages:	4				County:	Vermillion
Brownfields Letter Type:						

VFC Solid Waste Facility Document Info

Content ID:	67443111				Formats:	application/pdf
FID:					Security Group:	Public
Program:	SW Facility				Contractor:	
Status:	Released				Certificate Type:	
Account:	IDEM/OLQ/PER/SW				Ulcers No:	
IDEM Document Type:	OLQ Permit				Report Type:	
Document Date:	3/30/1971 12:00 AM				Cross Reference ID:	

Map Key	Number of Records	Direction	Distance (mi/ft)	Elev/Diff (ft)	Site	DB
----------------	--------------------------	------------------	-------------------------	-----------------------	-------------	-----------

Scan Date:	2/22/2013 12:00 AM				Parent Folder:	
Author:	Migration				Checked Out By:	
No of Pages:	0				County:	Vermillion
Brownfields Letter Type:						

VFC Solid Waste Facility Document Info

Content ID:	67443113				Formats:	application/pdf
FID:					Security Group:	Public
Program:	SW Facility				Contractor:	
Status:	Released				Certificate Type:	
Account:	IDEM/OLQ/PER/SW				Ulcers No:	
IDEM Document Type:	OLQ Permit				Report Type:	
Document Date:	6/17/1980 12:00 AM				Cross Reference ID:	
Scan Date:	2/22/2013 12:00 AM				Parent Folder:	
Author:	Migration				Checked Out By:	
No of Pages:	0				County:	Vermillion
Brownfields Letter Type:						

VFC Solid Waste Facility Document Info

Content ID:	62782469				Formats:	application/pdf
FID:					Security Group:	Public
Program:	SW Facility				Contractor:	
Status:	Released				Certificate Type:	
Account:	IDEM/OLQ/COM/SW				Ulcers No:	
IDEM Document Type:	OLQ Field Inspections				Report Type:	
Document Date:	4/14/2011 12:00 AM				Cross Reference ID:	62782469
Scan Date:	7/1/2011 12:00 AM				Parent Folder:	
Author:	Migration				Checked Out By:	
No of Pages:	0				County:	Vermillion
Brownfields Letter Type:						

VFC Solid Waste Facility Document Info

Content ID:	64907429				Formats:	application/pdf
FID:					Security Group:	Public
Program:	SW Facility				Contractor:	
Status:	Released				Certificate Type:	
Account:	IDEM/OLQ/PER/SW				Ulcers No:	
IDEM Document Type:	Correspondence				Report Type:	
Document Date:	1/31/2012 12:00 AM				Cross Reference ID:	
Scan Date:	2/2/2012 12:00 AM				Parent Folder:	
Author:	Migration				Checked Out By:	
No of Pages:	0				County:	Vermillion
Brownfields Letter Type:						

VFC Solid Waste Facility Document Info

Content ID:	31051752				Formats:	application/pdf
FID:					Security Group:	Public
Program:	SW Facility				Contractor:	
Status:	Released				Certificate Type:	
Account:	IDEM/OLQ/COM/SW				Ulcers No:	
IDEM Document Type:	OLQ Field Inspections				Report Type:	
Document Date:	8/21/2000 12:00 AM				Cross Reference ID:	
Scan Date:	6/30/2008 12:00 AM				Parent Folder:	
Author:	Migration				Checked Out By:	
No of Pages:	0				County:	
Brownfields Letter Type:						

VFC Solid Waste Facility Document Info

Map Key	Number of Records	Direction	Distance (mi/ft)	Elev/Diff (ft)	Site	DB
Content ID:	16514386				Formats:	application/pdf
FID:					Security Group:	Public
Program:	SW Facility				Contractor:	
Status:	Released				Certificate Type:	
Account:	IDEM/OLQ/PER/SW				Ulcers No:	
IDEM Document Type:	OLQ Monitoring				Report Type:	
Document Date:	5/16/2000 12:00 AM				Cross Reference ID:	
Scan Date:	6/6/2007 12:00 AM				Parent Folder:	
Author:	Migration				Checked Out By:	
No of Pages:	0				County:	
Brownfields Letter Type:						
<u>VFC Solid Waste Facility Document Info</u>						
Content ID:	67443114				Formats:	application/pdf
FID:					Security Group:	Public
Program:	SW Facility				Contractor:	
Status:	Released				Certificate Type:	
Account:	IDEM/OLQ/PER/SW				Ulcers No:	
IDEM Document Type:	OLQ Permit				Report Type:	
Document Date:	7/11/1980 12:00 AM				Cross Reference ID:	
Scan Date:	2/22/2013 12:00 AM				Parent Folder:	
Author:	Migration				Checked Out By:	
No of Pages:	0				County:	Vermillion
Brownfields Letter Type:						
<u>VFC Solid Waste Facility Document Info</u>						
Content ID:	68524519				Formats:	application/pdf
FID:					Security Group:	Public
Program:	SW Facility				Contractor:	
Status:	Released				Certificate Type:	
Account:	IDEM/OLQ/PER/SW				Ulcers No:	
IDEM Document Type:	OLQ Permit				Report Type:	
Document Date:	6/24/2013 12:00 AM				Cross Reference ID:	
Scan Date:	7/9/2013 12:00 AM				Parent Folder:	
Author:	Migration				Checked Out By:	
No of Pages:	0				County:	Vermillion
Brownfields Letter Type:						
<u>VFC Solid Waste Facility Document Info</u>						
Content ID:	29041582				Formats:	application/pdf
FID:					Security Group:	Public
Program:	SW Facility				Contractor:	
Status:	Released				Certificate Type:	
Account:	IDEM/OLQ/PER/SW				Ulcers No:	
IDEM Document Type:	OLQ Permit				Report Type:	
Document Date:	5/13/2004 12:00 AM				Cross Reference ID:	
Scan Date:	3/13/2008 12:00 AM				Parent Folder:	
Author:	Migration				Checked Out By:	
No of Pages:	0				County:	
Brownfields Letter Type:						
<u>VFC Solid Waste Facility Document Info</u>						
Content ID:	29041585				Formats:	application/pdf
FID:					Security Group:	Public
Program:	SW Facility				Contractor:	
Status:	Released				Certificate Type:	
Account:	IDEM/OLQ/PER/SW				Ulcers No:	
IDEM Document Type:	OLQ Monitoring				Report Type:	
Document Date:	5/16/2000 12:00 AM				Cross Reference ID:	
Scan Date:	3/13/2008 12:00 AM				Parent Folder:	

Map Key	Number of Records	Direction	Distance (mi/ft)	Elev/Diff (ft)	Site	DB
---------	-------------------	-----------	------------------	----------------	------	----

Author: Migration
No of Pages: 0
Brownfields Letter Type:

Checked Out By:
County:

VFC Solid Waste Facility Document Info

Content ID:	16500300	Formats:	application/pdf
FID:		Security Group:	Public
Program:	SW Facility	Contractor:	
Status:	Released	Certificate Type:	
Account:	IDEM/OLQ/PER/SW	Ulcers No:	
IDEM Document Type:	OLQ Monitoring	Report Type:	
Document Date:	6/10/1986 12:00 AM	Cross Reference ID:	MAP=16697273
Scan Date:	6/5/2007 12:00 AM	Parent Folder:	
Author:	Migration	Checked Out By:	
No of Pages:	0	County:	
Brownfields Letter Type:			

VFC Solid Waste Facility Document Search

Doc No:	65962795	Document Type:	OLQ Report
Date:	06/30/1993	Size:	238 K
Program:	SW Facility		
Info Link:	https://vfc.idem.in.gov/DocumentDetail.aspx?dID=4105921		
Doc Link:	https://ecm.idem.in.gov/cs/idcplg?IdcService=GET_FILE&dID=4105921&dDocName=65962795&Rendition=web&allowInterrupt=1&noSaveAs=1&file		

VFC Solid Waste Facility Document Info

Content ID:	67443100	Formats:	application/pdf
FID:		Security Group:	Public
Program:	SW Facility	Contractor:	
Status:	Released	Certificate Type:	
Account:	IDEM/OLQ/PER/SW	Ulcers No:	
IDEM Document Type:	OLQ Permit	Report Type:	
Document Date:	3/30/1971 12:00 AM	Cross Reference ID:	
Scan Date:	2/22/2013 12:00 AM	Parent Folder:	
Author:	Migration	Checked Out By:	
No of Pages:	0	County:	Vermillion
Brownfields Letter Type:			

VFC Solid Waste Facility Document Info

Content ID:	28370258	Formats:	application/pdf
FID:		Security Group:	Public
Program:	SW Facility	Contractor:	
Status:	Released	Certificate Type:	
Account:	IDEM/OLQ/PER/SW	Ulcers No:	
IDEM Document Type:	OLQ Report	Report Type:	Closure Reports
Document Date:	12/21/2000 12:00 AM	Cross Reference ID:	
Scan Date:	2/8/2008 12:00 AM	Parent Folder:	
Author:	Migration	Checked Out By:	
No of Pages:	0	County:	
Brownfields Letter Type:			

VFC Solid Waste Facility Document Info

Content ID:	29041546	Formats:	application/pdf
FID:		Security Group:	Public
Program:	SW Facility	Contractor:	
Status:	Released	Certificate Type:	
Account:	IDEM/OLQ/PER/SW	Ulcers No:	

Map Key	Number of Records	Direction	Distance (mi/ft)	Elev/Diff (ft)	Site	DB
IDEM Document Type: OLQ Permit						
Document Date: 1/22/1998 12:00 AM						
Scan Date: 3/13/2008 12:00 AM						
Author: Migration						
No of Pages: 0						
Brownfields Letter Type:						
Report Type:						
Cross Reference ID:						
Parent Folder:						
Checked Out By:						
County:						
VFC Solid Waste Facility Document Info						
Content ID: 29041548						
FID:						
Program: SW Facility						
Status: Released						
Account: IDEM/OLQ/PER/SW						
IDEM Document Type: OLQ Monitoring						
Document Date: 6/21/1999 12:00 AM						
Scan Date: 3/13/2008 12:00 AM						
Author: Migration						
No of Pages: 0						
Brownfields Letter Type:						
Formats: application/pdf						
Security Group: Public						
Contractor:						
Certificate Type:						
Ulcers No:						
Report Type:						
Cross Reference ID:						
Parent Folder:						
Checked Out By:						
County:						
VFC Solid Waste Facility Document Info						
Content ID: 80333751						
FID:						
Program: SW Facility						
Status: Released						
Account: IDEM/OLQ/PER/SW						
IDEM Document Type: OLQ Permit						
Document Date: 2/16/1987 12:00 AM						
Scan Date: 8/5/2016 2:02 PM						
Author: JTSMITH@idem.IN.gov						
No of Pages: 2						
Brownfields Letter Type:						
Formats: application/pdf						
Security Group: Public						
Contractor:						
Certificate Type:						
Ulcers No:						
Report Type:						
Cross Reference ID:						
Parent Folder:						
Checked Out By:						
County: Vermillion						
VFC Solid Waste Facility Document Info						
Content ID: 29064546						
FID:						
Program: SW Facility						
Status: Released						
Account: IDEM/OLQ/PER/SW						
IDEM Document Type: Correspondence						
Document Date: 1/24/2002 12:00 AM						
Scan Date: 3/13/2008 12:00 AM						
Author: Migration						
No of Pages: 0						
Brownfields Letter Type:						
Formats: application/pdf						
Security Group: Public						
Contractor:						
Certificate Type:						
Ulcers No:						
Report Type:						
Cross Reference ID:						
Parent Folder:						
Checked Out By:						
County:						
VFC Solid Waste Facility Document Info						
Content ID: 30616878						
FID:						
Program: SW Facility						
Status: Released						
Account: IDEM/OLQ/PER/SW						
IDEM Document Type: Map						
Document Date: 4/30/1998 12:00 AM						
Scan Date: 6/11/2008 12:00 AM						
Author: Migration						
No of Pages: 0						
Brownfields Letter Type:						
Formats: application/pdf						
Security Group: Public						
Contractor:						
Certificate Type:						
Ulcers No:						
Report Type:						
Cross Reference ID: 28371548						
Parent Folder:						
Checked Out By:						
County:						

Map Key	Number of Records	Direction	Distance (mi/ft)	Elev/Diff (ft)	Site	DB
---------	-------------------	-----------	------------------	----------------	------	----

VFC Solid Waste Facility Document Info

Content ID:	65942238	Formats:	application/pdf
FID:		Security Group:	Public
Program:	SW Facility	Contractor:	
Status:	Released	Certificate Type:	
Account:	IDEM/OLQ/PER/SW	Ulcers No:	
IDEM Document Type:	Correspondence	Report Type:	
Document Date:	5/11/2012 12:00 AM	Cross Reference ID:	62782469
Scan Date:	5/16/2012 12:00 AM	Parent Folder:	
Author:	Migration	Checked Out By:	
No of Pages:	0	County:	Vermillion
Brownfields Letter Type:			

VFC Solid Waste Facility Document Info

Content ID:	28371521	Formats:	application/pdf
FID:		Security Group:	Public
Program:	SW Facility	Contractor:	
Status:	Released	Certificate Type:	
Account:	IDEM/OLQ/PER/SW	Ulcers No:	
IDEM Document Type:	OLQ Report	Report Type:	Closure/Post Closure Cert Letters and/or Reports
Document Date:	12/16/1999 12:00 AM	Cross Reference ID:	
Scan Date:	2/8/2008 12:00 AM	Parent Folder:	
Author:	Migration	Checked Out By:	
No of Pages:	0	County:	
Brownfields Letter Type:			

VFC Solid Waste Facility Document Info

Content ID:	30611435	Formats:	application/pdf
FID:		Security Group:	Public
Program:	SW Facility	Contractor:	
Status:	Released	Certificate Type:	
Account:	IDEM/OLQ/PER/SW	Ulcers No:	
IDEM Document Type:	Map	Report Type:	
Document Date:	11/4/1998 12:00 AM	Cross Reference ID:	28371578
Scan Date:	6/10/2008 12:00 AM	Parent Folder:	
Author:	Migration	Checked Out By:	
No of Pages:	0	County:	
Brownfields Letter Type:			

VFC Solid Waste Facility Document Info

Content ID:	28370809	Formats:	application/pdf
FID:		Security Group:	Public
Program:	SW Facility	Contractor:	
Status:	Released	Certificate Type:	
Account:	IDEM/OLQ/PER/SW	Ulcers No:	
IDEM Document Type:	OLQ Report	Report Type:	Closure/Post Closure Cert Letters and/or Reports
Document Date:	7/16/1998 12:00 AM	Cross Reference ID:	
Scan Date:	2/8/2008 12:00 AM	Parent Folder:	
Author:	Migration	Checked Out By:	
No of Pages:	0	County:	
Brownfields Letter Type:			

VFC Solid Waste Facility Document Info

Content ID:	29041547	Formats:	application/pdf
FID:		Security Group:	Public
Program:	SW Facility	Contractor:	
Status:	Released	Certificate Type:	

Map Key	Number of Records	Direction	Distance (mi/ft)	Elev/Diff (ft)	Site	DB
Account:	IDEM/OLQ/PER/SW				Ulcers No:	
IDEM Document Type:	OLQ Monitoring				Report Type:	
Document Date:	7/3/2001 12:00 AM				Cross Reference ID:	
Scan Date:	3/13/2008 12:00 AM				Parent Folder:	
Author:	Migration				Checked Out By:	
No of Pages:	0				County:	
Brownfields Letter Type:						

VFC Solid Waste Facility Document Info

Content ID:	30611202	Formats:	application/pdf
FID:		Security Group:	Public
Program:	SW Facility	Contractor:	
Status:	Released	Certificate Type:	
Account:	IDEM/OLQ/PER/SW	Ulcers No:	
IDEM Document Type:	Map	Report Type:	
Document Date:	11/4/1998 12:00 AM	Cross Reference ID:	28371578
Scan Date:	6/10/2008 12:00 AM	Parent Folder:	
Author:	Migration	Checked Out By:	
No of Pages:	0	County:	
Brownfields Letter Type:			

VFC Solid Waste Facility Document Info

Content ID:	67443116	Formats:	application/pdf
FID:		Security Group:	Public
Program:	SW Facility	Contractor:	
Status:	Released	Certificate Type:	
Account:	IDEM/OLQ/PER/SW	Ulcers No:	
IDEM Document Type:	OLQ Permit	Report Type:	
Document Date:	5/12/1982 12:00 AM	Cross Reference ID:	
Scan Date:	2/22/2013 12:00 AM	Parent Folder:	
Author:	Migration	Checked Out By:	
No of Pages:	0	County:	Vermillion
Brownfields Letter Type:			

VFC Solid Waste Facility Document Info

Content ID:	67443117	Formats:	application/pdf
FID:		Security Group:	Public
Program:	SW Facility	Contractor:	
Status:	Released	Certificate Type:	
Account:	IDEM/OLQ/PER/SW	Ulcers No:	
IDEM Document Type:	OLQ Permit	Report Type:	
Document Date:	11/5/1984 12:00 AM	Cross Reference ID:	
Scan Date:	2/22/2013 12:00 AM	Parent Folder:	
Author:	Migration	Checked Out By:	
No of Pages:	0	County:	Vermillion
Brownfields Letter Type:			

VFC Solid Waste Facility Document Info

Content ID:	16701144	Formats:	application/pdf
FID:		Security Group:	Public
Program:	SW Facility	Contractor:	
Status:	Released	Certificate Type:	
Account:	IDEM/OLQ/PER/SW	Ulcers No:	
IDEM Document Type:	Drawing	Report Type:	
Document Date:	6/7/2007 12:00 AM	Cross Reference ID:	16514386
Scan Date:	6/7/2007 12:00 AM	Parent Folder:	
Author:	Migration	Checked Out By:	
No of Pages:	0	County:	
Brownfields Letter Type:			

Map Key	Number of Records	Direction	Distance (mi/ft)	Elev/Diff (ft)	Site	DB
---------	-------------------	-----------	------------------	----------------	------	----

VFC Solid Waste Facility Document Info

Content ID:	31144142	Formats:	application/pdf
FID:		Security Group:	Public
Program:	SW Facility	Contractor:	
Status:	Released	Certificate Type:	
Account:	IDEM/OLQ/PER/SW	Ulcers No:	
IDEM Document Type:	Map	Report Type:	
Document Date:	5/16/2000 12:00 AM	Cross Reference ID:	29041585
Scan Date:	7/2/2008 12:00 AM	Parent Folder:	
Author:	Migration	Checked Out By:	
No of Pages:	0	County:	
Brownfields Letter Type:			

VFC Solid Waste Facility Document Info

Content ID:	63506852	Formats:	application/pdf
FID:		Security Group:	Public
Program:	SW Facility	Contractor:	
Status:	Released	Certificate Type:	
Account:	IDEM/OLQ/PER/SW	Ulcers No:	
IDEM Document Type:	OLQ Permit	Report Type:	
Document Date:	8/25/2011 12:00 AM	Cross Reference ID:	62782469
Scan Date:	9/12/2011 12:00 AM	Parent Folder:	
Author:	Migration	Checked Out By:	
No of Pages:	0	County:	Vermillion
Brownfields Letter Type:			

VFC Solid Waste Facility Document Info

Content ID:	28370860	Formats:	application/pdf
FID:		Security Group:	Public
Program:	SW Facility	Contractor:	
Status:	Released	Certificate Type:	
Account:	IDEM/OLQ/PER/SW	Ulcers No:	
IDEM Document Type:	OLQ Report	Report Type:	Closure/Post Closure Cert Letters and/or Reports
Document Date:	7/16/1998 12:00 AM	Cross Reference ID:	
Scan Date:	2/8/2008 12:00 AM	Parent Folder:	
Author:	Migration	Checked Out By:	
No of Pages:	0	County:	
Brownfields Letter Type:			

VFC Solid Waste Facility Document Info

Content ID:	65962795	Formats:	application/pdf
FID:		Security Group:	Public
Program:	SW Facility	Contractor:	
Status:	Released	Certificate Type:	
Account:	IDEM/OLQ/PER/SW	Ulcers No:	
IDEM Document Type:	OLQ Report	Report Type:	Tonnage Report
Document Date:	6/30/1993 12:00 AM	Cross Reference ID:	
Scan Date:	5/17/2012 12:00 AM	Parent Folder:	
Author:	Migration	Checked Out By:	
No of Pages:	0	County:	
Brownfields Letter Type:			

VFC Solid Waste Facility Document Info

Content ID:	29041540	Formats:	application/pdf
FID:		Security Group:	Public
Program:	SW Facility	Contractor:	
Status:	Released	Certificate Type:	

Map Key	Number of Records	Direction	Distance (mi/ft)	Elev/Diff (ft)	Site	DB
Account:	IDEM/OLQ/PER/SW				Ulcers No:	
IDEM Document Type:	OLQ Monitoring				Report Type:	
Document Date:	9/27/2000 12:00 AM				Cross Reference ID:	
Scan Date:	3/13/2008 12:00 AM				Parent Folder:	
Author:	Migration				Checked Out By:	
No of Pages:	0				County:	
Brownfields Letter Type:						

VFC Solid Waste Facility Document Info

Content ID:	29041577	Formats:	application/pdf
FID:		Security Group:	Public
Program:	SW Facility	Contractor:	
Status:	Released	Certificate Type:	
Account:	IDEM/OLQ/PER/SW	Ulcers No:	
IDEM Document Type:	Correspondence	Report Type:	
Document Date:	7/21/1999 12:00 AM	Cross Reference ID:	
Scan Date:	3/13/2008 12:00 AM	Parent Folder:	
Author:	Migration	Checked Out By:	
No of Pages:	0	County:	
Brownfields Letter Type:			

VFC Solid Waste Facility Document Info

Content ID:	80346569	Formats:	application/pdf
FID:		Security Group:	Public
Program:	SW Facility	Contractor:	
Status:	Released	Certificate Type:	
Account:	IDEM/OLQ/PER/SW	Ulcers No:	
IDEM Document Type:	OLQ Permit	Report Type:	
Document Date:	4/29/1997 12:00 AM	Cross Reference ID:	
Scan Date:	9/6/2016 12:00 AM	Parent Folder:	
Author:	sysadmin	Checked Out By:	
No of Pages:	0	County:	
Brownfields Letter Type:			

VFC Solid Waste Facility Document Info

Content ID:	28370813	Formats:	application/pdf
FID:		Security Group:	Public
Program:	SW Facility	Contractor:	
Status:	Released	Certificate Type:	
Account:	IDEM/OLQ/PER/SW	Ulcers No:	
IDEM Document Type:	OLQ Report	Report Type:	Closure/Post Closure Cert Letters and/or Reports
Document Date:	6/28/2000 12:00 AM	Cross Reference ID:	
Scan Date:	2/8/2008 12:00 AM	Parent Folder:	
Author:	Migration	Checked Out By:	
No of Pages:	0	County:	
Brownfields Letter Type:			

VFC Solid Waste Facility Document Info

Content ID:	80333749	Formats:	application/pdf
FID:		Security Group:	Public
Program:	SW Facility	Contractor:	
Status:	Released	Certificate Type:	
Account:	IDEM/OLQ/PER/SW	Ulcers No:	
IDEM Document Type:	OLQ Permit	Report Type:	
Document Date:	1/5/1987 12:00 AM	Cross Reference ID:	
Scan Date:	8/5/2016 2:02 PM	Parent Folder:	
Author:	JTSMITH@idem.IN.gov	Checked Out By:	
No of Pages:	2	County:	Vermillion
Brownfields Letter Type:			

Map Key	Number of Records	Direction	Distance (mi/ft)	Elev/Diff (ft)	Site	DB
---------	-------------------	-----------	------------------	----------------	------	----

VFC Solid Waste Facility Document Info

Content ID:	29041578	Formats:	application/pdf
FID:		Security Group:	Public
Program:	SW Facility	Contractor:	
Status:	Released	Certificate Type:	
Account:	IDEM/OLQ/PER/SW	Ulcers No:	
IDEM Document Type:	Correspondence	Report Type:	
Document Date:	1/24/2002 12:00 AM	Cross Reference ID:	
Scan Date:	3/13/2008 12:00 AM	Parent Folder:	
Author:	Migration	Checked Out By:	
No of Pages:	0	County:	
Brownfields Letter Type:			

VFC Solid Waste Facility Document Info

Content ID:	30611718	Formats:	application/pdf
FID:		Security Group:	Public
Program:	SW Facility	Contractor:	
Status:	Released	Certificate Type:	
Account:	IDEM/OLQ/PER/SW	Ulcers No:	
IDEM Document Type:	Map	Report Type:	
Document Date:	11/4/1998 12:00 AM	Cross Reference ID:	28371578
Scan Date:	6/10/2008 12:00 AM	Parent Folder:	
Author:	Migration	Checked Out By:	
No of Pages:	0	County:	
Brownfields Letter Type:			

VFC Solid Waste Facility Document Info

Content ID:	16697273	Formats:	application/pdf
FID:		Security Group:	Public
Program:	SW Facility	Contractor:	
Status:	Released	Certificate Type:	
Account:	IDEM/OLQ/PER/SW	Ulcers No:	
IDEM Document Type:	Drawing	Report Type:	
Document Date:	6/7/2007 12:00 AM	Cross Reference ID:	16500300
Scan Date:	6/7/2007 12:00 AM	Parent Folder:	
Author:	Migration	Checked Out By:	
No of Pages:	0	County:	
Brownfields Letter Type:			

VFC Solid Waste Facility Document Info

Content ID:	28370261	Formats:	application/pdf
FID:		Security Group:	Public
Program:	SW Facility	Contractor:	
Status:	Released	Certificate Type:	
Account:	IDEM/OLQ/PER/SW	Ulcers No:	
IDEM Document Type:	OLQ Report	Report Type:	Closure/Post Closure Cert Letters and/or Reports
Document Date:	6/18/2001 12:00 AM	Cross Reference ID:	
Scan Date:	2/8/2008 12:00 AM	Parent Folder:	
Author:	Migration	Checked Out By:	
No of Pages:	0	County:	
Brownfields Letter Type:			

VFC Solid Waste Facility Document Info

Content ID:	28370816	Formats:	application/pdf
FID:		Security Group:	Public
Program:	SW Facility	Contractor:	

Status:	Released	Certificate Type:	
Account:	IDEM/OLQ/PER/SW	Ulcers No:	
IDEM Document Type:	OLQ Report	Report Type:	Closure/Post Closure Cert Letters and/or Reports
Document Date:	9/27/2000 12:00 AM	Cross Reference ID:	
Scan Date:	2/8/2008 12:00 AM	Parent Folder:	
Author:	Migration	Checked Out By:	
No of Pages:	0	County:	
Brownfields Letter Type:			

VFC Solid Waste Facility Document Info

Content ID:	80333750	Formats:	application/pdf
FID:		Security Group:	Public
Program:	SW Facility	Contractor:	
Status:	Released	Certificate Type:	
Account:	IDEM/OLQ/PER/SW	Ulcers No:	
IDEM Document Type:	OLQ Permit	Report Type:	
Document Date:	2/1/1989 12:00 AM	Cross Reference ID:	
Scan Date:	8/5/2016 2:02 PM	Parent Folder:	
Author:	JTSMITH@idem.IN.gov	Checked Out By:	
No of Pages:	2	County:	Vermillion
Brownfields Letter Type:			

VFC Solid Waste Facility Document Info

Content ID:	80333752	Formats:	application/pdf
FID:		Security Group:	Public
Program:	SW Facility	Contractor:	
Status:	Released	Certificate Type:	
Account:	IDEM/OLQ/PER/SW	Ulcers No:	
IDEM Document Type:	OLQ Permit	Report Type:	
Document Date:	11/25/1985 12:00 AM	Cross Reference ID:	
Scan Date:	8/5/2016 2:02 PM	Parent Folder:	
Author:	JTSMITH@idem.IN.gov	Checked Out By:	
No of Pages:	4	County:	Vermillion
Brownfields Letter Type:			

VFC Solid Waste Facility Document Info

Content ID:	67443111	Formats:	application/pdf
FID:		Security Group:	Public
Program:	SW Facility	Contractor:	
Status:	Released	Certificate Type:	
Account:	IDEM/OLQ/PER/SW	Ulcers No:	
IDEM Document Type:	OLQ Permit	Report Type:	
Document Date:	3/30/1971 12:00 AM	Cross Reference ID:	
Scan Date:	2/22/2013 12:00 AM	Parent Folder:	
Author:	Migration	Checked Out By:	
No of Pages:	0	County:	Vermillion
Brownfields Letter Type:			

VFC Solid Waste Facility Document Info

Content ID:	67443113	Formats:	application/pdf
FID:		Security Group:	Public
Program:	SW Facility	Contractor:	
Status:	Released	Certificate Type:	
Account:	IDEM/OLQ/PER/SW	Ulcers No:	
IDEM Document Type:	OLQ Permit	Report Type:	
Document Date:	6/17/1980 12:00 AM	Cross Reference ID:	
Scan Date:	2/22/2013 12:00 AM	Parent Folder:	
Author:	Migration	Checked Out By:	
No of Pages:	0	County:	Vermillion
Brownfields Letter Type:			

Map Key	Number of Records	Direction	Distance (mi/ft)	Elev/Diff (ft)	Site	DB
---------	-------------------	-----------	------------------	----------------	------	----

Brownfields Letter Type:

VFC Solid Waste Facility Document Info

Content ID:	62782469	Formats:	application/pdf
FID:		Security Group:	Public
Program:	SW Facility	Contractor:	
Status:	Released	Certificate Type:	
Account:	IDEM/OLQ/COM/SW	Ulcers No:	
IDEM Document Type:	OLQ Field Inspections	Report Type:	
Document Date:	4/14/2011 12:00 AM	Cross Reference ID:	62782469
Scan Date:	7/1/2011 12:00 AM	Parent Folder:	
Author:	Migration	Checked Out By:	
No of Pages:	0	County:	Vermillion

Brownfields Letter Type:

VFC Solid Waste Facility Document Info

Content ID:	64907429	Formats:	application/pdf
FID:		Security Group:	Public
Program:	SW Facility	Contractor:	
Status:	Released	Certificate Type:	
Account:	IDEM/OLQ/PER/SW	Ulcers No:	
IDEM Document Type:	Correspondence	Report Type:	
Document Date:	1/31/2012 12:00 AM	Cross Reference ID:	
Scan Date:	2/2/2012 12:00 AM	Parent Folder:	
Author:	Migration	Checked Out By:	
No of Pages:	0	County:	Vermillion

Brownfields Letter Type:

VFC Solid Waste Facility Document Info

Content ID:	31051752	Formats:	application/pdf
FID:		Security Group:	Public
Program:	SW Facility	Contractor:	
Status:	Released	Certificate Type:	
Account:	IDEM/OLQ/COM/SW	Ulcers No:	
IDEM Document Type:	OLQ Field Inspections	Report Type:	
Document Date:	8/21/2000 12:00 AM	Cross Reference ID:	
Scan Date:	6/30/2008 12:00 AM	Parent Folder:	
Author:	Migration	Checked Out By:	
No of Pages:	0	County:	

Brownfields Letter Type:

VFC Solid Waste Facility Document Info

Content ID:	16514386	Formats:	application/pdf
FID:		Security Group:	Public
Program:	SW Facility	Contractor:	
Status:	Released	Certificate Type:	
Account:	IDEM/OLQ/PER/SW	Ulcers No:	
IDEM Document Type:	OLQ Monitoring	Report Type:	
Document Date:	5/16/2000 12:00 AM	Cross Reference ID:	
Scan Date:	6/6/2007 12:00 AM	Parent Folder:	
Author:	Migration	Checked Out By:	
No of Pages:	0	County:	

Brownfields Letter Type:

VFC Solid Waste Facility Document Info

Content ID:	67443114	Formats:	application/pdf
FID:		Security Group:	Public
Program:	SW Facility	Contractor:	

Status:	Released	Certificate Type:	
Account:	IDEM/OLQ/PER/SW	Ulcers No:	
IDEM Document Type:	OLQ Permit	Report Type:	
Document Date:	7/11/1980 12:00 AM	Cross Reference ID:	
Scan Date:	2/22/2013 12:00 AM	Parent Folder:	
Author:	Migration	Checked Out By:	
No of Pages:	0	County:	Vermillion
Brownfields Letter Type:			

VFC Solid Waste Facility Document Info

Content ID:	68524519	Formats:	application/pdf
FID:		Security Group:	Public
Program:	SW Facility	Contractor:	
Status:	Released	Certificate Type:	
Account:	IDEM/OLQ/PER/SW	Ulcers No:	
IDEM Document Type:	OLQ Permit	Report Type:	
Document Date:	6/24/2013 12:00 AM	Cross Reference ID:	
Scan Date:	7/9/2013 12:00 AM	Parent Folder:	
Author:	Migration	Checked Out By:	
No of Pages:	0	County:	Vermillion
Brownfields Letter Type:			

VFC Solid Waste Facility Document Info

Content ID:	29041582	Formats:	application/pdf
FID:		Security Group:	Public
Program:	SW Facility	Contractor:	
Status:	Released	Certificate Type:	
Account:	IDEM/OLQ/PER/SW	Ulcers No:	
IDEM Document Type:	OLQ Permit	Report Type:	
Document Date:	5/13/2004 12:00 AM	Cross Reference ID:	
Scan Date:	3/13/2008 12:00 AM	Parent Folder:	
Author:	Migration	Checked Out By:	
No of Pages:	0	County:	
Brownfields Letter Type:			

VFC Solid Waste Facility Document Info

Content ID:	29041585	Formats:	application/pdf
FID:		Security Group:	Public
Program:	SW Facility	Contractor:	
Status:	Released	Certificate Type:	
Account:	IDEM/OLQ/PER/SW	Ulcers No:	
IDEM Document Type:	OLQ Monitoring	Report Type:	
Document Date:	5/16/2000 12:00 AM	Cross Reference ID:	
Scan Date:	3/13/2008 12:00 AM	Parent Folder:	
Author:	Migration	Checked Out By:	
No of Pages:	0	County:	
Brownfields Letter Type:			

VFC Solid Waste Facility Document Info

Content ID:	16500300	Formats:	application/pdf
FID:		Security Group:	Public
Program:	SW Facility	Contractor:	
Status:	Released	Certificate Type:	
Account:	IDEM/OLQ/PER/SW	Ulcers No:	
IDEM Document Type:	OLQ Monitoring	Report Type:	
Document Date:	6/10/1986 12:00 AM	Cross Reference ID:	MAP=16697273
Scan Date:	6/5/2007 12:00 AM	Parent Folder:	
Author:	Migration	Checked Out By:	
No of Pages:	0	County:	
Brownfields Letter Type:			

Map Key	Number of Records	Direction	Distance (mi/ft)	Elev/Diff (ft)	Site	DB
---------	-------------------	-----------	------------------	----------------	------	----

VFC Solid Waste Facility Document Search

Doc No:	68524519	Document Type:	OLQ Permit
Date:	06/24/2013	Size:	26 K
Program:	SW Facility		
Info Link:	https://vfc.idem.in.gov/DocumentDetail.aspx?dID=4384863		
Doc Link:	https://ecm.idem.in.gov/cs/idcplg?IdcService=GET_FILE&dID=4384863&dDocName=68524519&Rendition=web&allowInterrupt=1&noSaveAs=1&fileName=68524519.pdf		

VFC Solid Waste Facility Document Info

Content ID:	67443100	Formats:	application/pdf
FID:		Security Group:	Public
Program:	SW Facility	Contractor:	
Status:	Released	Certificate Type:	
Account:	IDEM/OLQ/PER/SW	Ulcers No:	
IDEM Document Type:	OLQ Permit	Report Type:	
Document Date:	3/30/1971 12:00 AM	Cross Reference ID:	
Scan Date:	2/22/2013 12:00 AM	Parent Folder:	
Author:	Migration	Checked Out By:	
No of Pages:	0	County:	Vermillion
Brownfields Letter Type:			

VFC Solid Waste Facility Document Info

Content ID:	28370258	Formats:	application/pdf
FID:		Security Group:	Public
Program:	SW Facility	Contractor:	
Status:	Released	Certificate Type:	
Account:	IDEM/OLQ/PER/SW	Ulcers No:	
IDEM Document Type:	OLQ Report	Report Type:	Closure Reports
Document Date:	12/21/2000 12:00 AM	Cross Reference ID:	
Scan Date:	2/8/2008 12:00 AM	Parent Folder:	
Author:	Migration	Checked Out By:	
No of Pages:	0	County:	
Brownfields Letter Type:			

VFC Solid Waste Facility Document Info

Content ID:	29041546	Formats:	application/pdf
FID:		Security Group:	Public
Program:	SW Facility	Contractor:	
Status:	Released	Certificate Type:	
Account:	IDEM/OLQ/PER/SW	Ulcers No:	
IDEM Document Type:	OLQ Permit	Report Type:	
Document Date:	1/22/1998 12:00 AM	Cross Reference ID:	
Scan Date:	3/13/2008 12:00 AM	Parent Folder:	
Author:	Migration	Checked Out By:	
No of Pages:	0	County:	
Brownfields Letter Type:			

VFC Solid Waste Facility Document Info

Content ID:	29041548	Formats:	application/pdf
FID:		Security Group:	Public
Program:	SW Facility	Contractor:	
Status:	Released	Certificate Type:	
Account:	IDEM/OLQ/PER/SW	Ulcers No:	
IDEM Document Type:	OLQ Monitoring	Report Type:	
Document Date:	6/21/1999 12:00 AM	Cross Reference ID:	
Scan Date:	3/13/2008 12:00 AM	Parent Folder:	

Map Key	Number of Records	Direction	Distance (mi/ft)	Elev/Diff (ft)	Site	DB
---------	-------------------	-----------	------------------	----------------	------	----

Author: Migration
No of Pages: 0
Brownfields Letter Type:

Checked Out By:
County:

VFC Solid Waste Facility Document Info

Content ID:	80333751	Formats:	application/pdf
FID:		Security Group:	Public
Program:	SW Facility	Contractor:	
Status:	Released	Certificate Type:	
Account:	IDEM/OLQ/PER/SW	Ulcers No:	
IDEM Document Type:	OLQ Permit	Report Type:	
Document Date:	2/16/1987 12:00 AM	Cross Reference ID:	
Scan Date:	8/5/2016 2:02 PM	Parent Folder:	
Author:	JTSMITH@idem.IN.gov	Checked Out By:	
No of Pages:	2	County:	Vermillion
Brownfields Letter Type:			

VFC Solid Waste Facility Document Info

Content ID:	29064546	Formats:	application/pdf
FID:		Security Group:	Public
Program:	SW Facility	Contractor:	
Status:	Released	Certificate Type:	
Account:	IDEM/OLQ/PER/SW	Ulcers No:	
IDEM Document Type:	Correspondence	Report Type:	
Document Date:	1/24/2002 12:00 AM	Cross Reference ID:	
Scan Date:	3/13/2008 12:00 AM	Parent Folder:	
Author:	Migration	Checked Out By:	
No of Pages:	0	County:	
Brownfields Letter Type:			

VFC Solid Waste Facility Document Info

Content ID:	30616878	Formats:	application/pdf
FID:		Security Group:	Public
Program:	SW Facility	Contractor:	
Status:	Released	Certificate Type:	
Account:	IDEM/OLQ/PER/SW	Ulcers No:	
IDEM Document Type:	Map	Report Type:	
Document Date:	4/30/1998 12:00 AM	Cross Reference ID:	28371548
Scan Date:	6/11/2008 12:00 AM	Parent Folder:	
Author:	Migration	Checked Out By:	
No of Pages:	0	County:	
Brownfields Letter Type:			

VFC Solid Waste Facility Document Info

Content ID:	65942238	Formats:	application/pdf
FID:		Security Group:	Public
Program:	SW Facility	Contractor:	
Status:	Released	Certificate Type:	
Account:	IDEM/OLQ/PER/SW	Ulcers No:	
IDEM Document Type:	Correspondence	Report Type:	
Document Date:	5/11/2012 12:00 AM	Cross Reference ID:	62782469
Scan Date:	5/16/2012 12:00 AM	Parent Folder:	
Author:	Migration	Checked Out By:	
No of Pages:	0	County:	Vermillion
Brownfields Letter Type:			

VFC Solid Waste Facility Document Info

Content ID:	28371521	Formats:	application/pdf
--------------------	----------	-----------------	-----------------

Map Key	Number of Records	Direction	Distance (mi/ft)	Elev/Diff (ft)	Site	DB
---------	-------------------	-----------	------------------	----------------	------	----

FID:					Security Group:	Public
Program:	SW Facility				Contractor:	
Status:	Released				Certificate Type:	
Account:	IDEM/OLQ/PER/SW				Ulcers No:	
IDEM Document Type:	OLQ Report				Report Type:	Closure/Post Closure Cert Letters and/or Reports
Document Date:	12/16/1999 12:00 AM				Cross Reference ID:	
Scan Date:	2/8/2008 12:00 AM				Parent Folder:	
Author:	Migration				Checked Out By:	
No of Pages:	0				County:	
Brownfields Letter Type:						

VFC Solid Waste Facility Document Info

Content ID:	30611435				Formats:	application/pdf
FID:					Security Group:	Public
Program:	SW Facility				Contractor:	
Status:	Released				Certificate Type:	
Account:	IDEM/OLQ/PER/SW				Ulcers No:	
IDEM Document Type:	Map				Report Type:	
Document Date:	11/4/1998 12:00 AM				Cross Reference ID:	28371578
Scan Date:	6/10/2008 12:00 AM				Parent Folder:	
Author:	Migration				Checked Out By:	
No of Pages:	0				County:	
Brownfields Letter Type:						

VFC Solid Waste Facility Document Info

Content ID:	28370809				Formats:	application/pdf
FID:					Security Group:	Public
Program:	SW Facility				Contractor:	
Status:	Released				Certificate Type:	
Account:	IDEM/OLQ/PER/SW				Ulcers No:	
IDEM Document Type:	OLQ Report				Report Type:	Closure/Post Closure Cert Letters and/or Reports
Document Date:	7/16/1998 12:00 AM				Cross Reference ID:	
Scan Date:	2/8/2008 12:00 AM				Parent Folder:	
Author:	Migration				Checked Out By:	
No of Pages:	0				County:	
Brownfields Letter Type:						

VFC Solid Waste Facility Document Info

Content ID:	29041547				Formats:	application/pdf
FID:					Security Group:	Public
Program:	SW Facility				Contractor:	
Status:	Released				Certificate Type:	
Account:	IDEM/OLQ/PER/SW				Ulcers No:	
IDEM Document Type:	OLQ Monitoring				Report Type:	
Document Date:	7/3/2001 12:00 AM				Cross Reference ID:	
Scan Date:	3/13/2008 12:00 AM				Parent Folder:	
Author:	Migration				Checked Out By:	
No of Pages:	0				County:	
Brownfields Letter Type:						

VFC Solid Waste Facility Document Info

Content ID:	30611202				Formats:	application/pdf
FID:					Security Group:	Public
Program:	SW Facility				Contractor:	
Status:	Released				Certificate Type:	
Account:	IDEM/OLQ/PER/SW				Ulcers No:	
IDEM Document Type:	Map				Report Type:	
Document Date:	11/4/1998 12:00 AM				Cross Reference ID:	28371578

Scan Date: 6/10/2008 12:00 AM
Author: Migration
No of Pages: 0
Brownfields Letter Type:

Parent Folder:
Checked Out By:
County:

VFC Solid Waste Facility Document Info

Content ID: 67443116	Formats: application/pdf
FID:	Security Group: Public
Program: SW Facility	Contractor:
Status: Released	Certificate Type:
Account: IDEM/OLQ/PER/SW	Ulcers No:
IDEM Document Type: OLQ Permit	Report Type:
Document Date: 5/12/1982 12:00 AM	Cross Reference ID:
Scan Date: 2/22/2013 12:00 AM	Parent Folder:
Author: Migration	Checked Out By:
No of Pages: 0	County: Vermillion
Brownfields Letter Type:	

VFC Solid Waste Facility Document Info

Content ID: 67443117	Formats: application/pdf
FID:	Security Group: Public
Program: SW Facility	Contractor:
Status: Released	Certificate Type:
Account: IDEM/OLQ/PER/SW	Ulcers No:
IDEM Document Type: OLQ Permit	Report Type:
Document Date: 11/5/1984 12:00 AM	Cross Reference ID:
Scan Date: 2/22/2013 12:00 AM	Parent Folder:
Author: Migration	Checked Out By:
No of Pages: 0	County: Vermillion
Brownfields Letter Type:	

VFC Solid Waste Facility Document Info

Content ID: 16701144	Formats: application/pdf
FID:	Security Group: Public
Program: SW Facility	Contractor:
Status: Released	Certificate Type:
Account: IDEM/OLQ/PER/SW	Ulcers No:
IDEM Document Type: Drawing	Report Type:
Document Date: 6/7/2007 12:00 AM	Cross Reference ID: 16514386
Scan Date: 6/7/2007 12:00 AM	Parent Folder:
Author: Migration	Checked Out By:
No of Pages: 0	County:
Brownfields Letter Type:	

VFC Solid Waste Facility Document Info

Content ID: 31144142	Formats: application/pdf
FID:	Security Group: Public
Program: SW Facility	Contractor:
Status: Released	Certificate Type:
Account: IDEM/OLQ/PER/SW	Ulcers No:
IDEM Document Type: Map	Report Type:
Document Date: 5/16/2000 12:00 AM	Cross Reference ID: 29041585
Scan Date: 7/2/2008 12:00 AM	Parent Folder:
Author: Migration	Checked Out By:
No of Pages: 0	County:
Brownfields Letter Type:	

VFC Solid Waste Facility Document Info

Map Key	Number of Records	Direction	Distance (mi/ft)	Elev/Diff (ft)	Site	DB
Content ID:	63506852				Formats:	application/pdf
FID:					Security Group:	Public
Program:	SW Facility				Contractor:	
Status:	Released				Certificate Type:	
Account:	IDEM/OLQ/PER/SW				Ulcers No:	
IDEM Document Type:	OLQ Permit				Report Type:	
Document Date:	8/25/2011 12:00 AM				Cross Reference ID:	62782469
Scan Date:	9/12/2011 12:00 AM				Parent Folder:	
Author:	Migration				Checked Out By:	
No of Pages:	0				County:	Vermillion
Brownfields Letter Type:						

VFC Solid Waste Facility Document Info

Content ID:	28370860				Formats:	application/pdf
FID:					Security Group:	Public
Program:	SW Facility				Contractor:	
Status:	Released				Certificate Type:	
Account:	IDEM/OLQ/PER/SW				Ulcers No:	
IDEM Document Type:	OLQ Report				Report Type:	Closure/Post Closure Cert Letters and/or Reports
Document Date:	7/16/1998 12:00 AM				Cross Reference ID:	
Scan Date:	2/8/2008 12:00 AM				Parent Folder:	
Author:	Migration				Checked Out By:	
No of Pages:	0				County:	
Brownfields Letter Type:						

VFC Solid Waste Facility Document Info

Content ID:	65962795				Formats:	application/pdf
FID:					Security Group:	Public
Program:	SW Facility				Contractor:	
Status:	Released				Certificate Type:	
Account:	IDEM/OLQ/PER/SW				Ulcers No:	
IDEM Document Type:	OLQ Report				Report Type:	Tonnage Report
Document Date:	6/30/1993 12:00 AM				Cross Reference ID:	
Scan Date:	5/17/2012 12:00 AM				Parent Folder:	
Author:	Migration				Checked Out By:	
No of Pages:	0				County:	
Brownfields Letter Type:						

VFC Solid Waste Facility Document Info

Content ID:	29041540				Formats:	application/pdf
FID:					Security Group:	Public
Program:	SW Facility				Contractor:	
Status:	Released				Certificate Type:	
Account:	IDEM/OLQ/PER/SW				Ulcers No:	
IDEM Document Type:	OLQ Monitoring				Report Type:	
Document Date:	9/27/2000 12:00 AM				Cross Reference ID:	
Scan Date:	3/13/2008 12:00 AM				Parent Folder:	
Author:	Migration				Checked Out By:	
No of Pages:	0				County:	
Brownfields Letter Type:						

VFC Solid Waste Facility Document Info

Content ID:	29041577				Formats:	application/pdf
FID:					Security Group:	Public
Program:	SW Facility				Contractor:	
Status:	Released				Certificate Type:	
Account:	IDEM/OLQ/PER/SW				Ulcers No:	
IDEM Document Type:	Correspondence				Report Type:	
Document Date:	7/21/1999 12:00 AM				Cross Reference ID:	

Scan Date: 3/13/2008 12:00 AM
Author: Migration
No of Pages: 0
Brownfields Letter Type:

Parent Folder:
Checked Out By:
County:

VFC Solid Waste Facility Document Info

Content ID: 80346569
FID:
Program: SW Facility
Status: Released
Account: IDEM/OLQ/PER/SW
IDEM Document Type: OLQ Permit
Document Date: 4/29/1997 12:00 AM
Scan Date: 9/6/2016 12:00 AM
Author: sysadmin
No of Pages: 0
Brownfields Letter Type:

Formats: application/pdf
Security Group: Public
Contractor:
Certificate Type:
Ulcers No:
Report Type:
Cross Reference ID:
Parent Folder:
Checked Out By:
County:

VFC Solid Waste Facility Document Info

Content ID: 28370813
FID:
Program: SW Facility
Status: Released
Account: IDEM/OLQ/PER/SW
IDEM Document Type: OLQ Report

Document Date: 6/28/2000 12:00 AM
Scan Date: 2/8/2008 12:00 AM
Author: Migration
No of Pages: 0
Brownfields Letter Type:

Formats: application/pdf
Security Group: Public
Contractor:
Certificate Type:
Ulcers No:
Report Type: Closure/Post Closure Cert Letters and/or Reports
Cross Reference ID:
Parent Folder:
Checked Out By:
County:

VFC Solid Waste Facility Document Info

Content ID: 80333749
FID:
Program: SW Facility
Status: Released
Account: IDEM/OLQ/PER/SW
IDEM Document Type: OLQ Permit
Document Date: 1/5/1987 12:00 AM
Scan Date: 8/5/2016 2:02 PM
Author: JTSMITH@idem.IN.gov
No of Pages: 2
Brownfields Letter Type:

Formats: application/pdf
Security Group: Public
Contractor:
Certificate Type:
Ulcers No:
Report Type:
Cross Reference ID:
Parent Folder:
Checked Out By:
County: Vermillion

VFC Solid Waste Facility Document Info

Content ID: 29041578
FID:
Program: SW Facility
Status: Released
Account: IDEM/OLQ/PER/SW
IDEM Document Type: Correspondence
Document Date: 1/24/2002 12:00 AM
Scan Date: 3/13/2008 12:00 AM
Author: Migration
No of Pages: 0
Brownfields Letter Type:

Formats: application/pdf
Security Group: Public
Contractor:
Certificate Type:
Ulcers No:
Report Type:
Cross Reference ID:
Parent Folder:
Checked Out By:
County:

VFC Solid Waste Facility Document Info

Content ID:	30611718	Formats:	application/pdf
FID:		Security Group:	Public
Program:	SW Facility	Contractor:	
Status:	Released	Certificate Type:	
Account:	IDEM/OLQ/PER/SW	Ulcers No:	
IDEM Document Type:	Map	Report Type:	
Document Date:	11/4/1998 12:00 AM	Cross Reference ID:	28371578
Scan Date:	6/10/2008 12:00 AM	Parent Folder:	
Author:	Migration	Checked Out By:	
No of Pages:	0	County:	
Brownfields Letter Type:			

VFC Solid Waste Facility Document Info

Content ID:	16697273	Formats:	application/pdf
FID:		Security Group:	Public
Program:	SW Facility	Contractor:	
Status:	Released	Certificate Type:	
Account:	IDEM/OLQ/PER/SW	Ulcers No:	
IDEM Document Type:	Drawing	Report Type:	
Document Date:	6/7/2007 12:00 AM	Cross Reference ID:	16500300
Scan Date:	6/7/2007 12:00 AM	Parent Folder:	
Author:	Migration	Checked Out By:	
No of Pages:	0	County:	
Brownfields Letter Type:			

VFC Solid Waste Facility Document Info

Content ID:	28370261	Formats:	application/pdf
FID:		Security Group:	Public
Program:	SW Facility	Contractor:	
Status:	Released	Certificate Type:	
Account:	IDEM/OLQ/PER/SW	Ulcers No:	
IDEM Document Type:	OLQ Report	Report Type:	Closure/Post Closure Cert Letters and/or Reports
Document Date:	6/18/2001 12:00 AM	Cross Reference ID:	
Scan Date:	2/8/2008 12:00 AM	Parent Folder:	
Author:	Migration	Checked Out By:	
No of Pages:	0	County:	
Brownfields Letter Type:			

VFC Solid Waste Facility Document Info

Content ID:	28370816	Formats:	application/pdf
FID:		Security Group:	Public
Program:	SW Facility	Contractor:	
Status:	Released	Certificate Type:	
Account:	IDEM/OLQ/PER/SW	Ulcers No:	
IDEM Document Type:	OLQ Report	Report Type:	Closure/Post Closure Cert Letters and/or Reports
Document Date:	9/27/2000 12:00 AM	Cross Reference ID:	
Scan Date:	2/8/2008 12:00 AM	Parent Folder:	
Author:	Migration	Checked Out By:	
No of Pages:	0	County:	
Brownfields Letter Type:			

VFC Solid Waste Facility Document Info

Content ID:	80333750	Formats:	application/pdf
FID:		Security Group:	Public
Program:	SW Facility	Contractor:	
Status:	Released	Certificate Type:	
Account:	IDEM/OLQ/PER/SW	Ulcers No:	

Map Key	Number of Records	Direction	Distance (mi/ft)	Elev/Diff (ft)	Site	DB
IDEM Document Type: OLQ Permit						
Document Date: 2/1/1989 12:00 AM						
Scan Date: 8/5/2016 2:02 PM						
Author: JTSMITH@idem.IN.gov						
No of Pages: 2						
Brownfields Letter Type:						
Report Type:						
Cross Reference ID:						
Parent Folder:						
Checked Out By:						
County: Vermillion						
VFC Solid Waste Facility Document Info						
Content ID: 80333752						
FID:						
Program: SW Facility						
Status: Released						
Account: IDEM/OLQ/PER/SW						
IDEM Document Type: OLQ Permit						
Document Date: 11/25/1985 12:00 AM						
Scan Date: 8/5/2016 2:02 PM						
Author: JTSMITH@idem.IN.gov						
No of Pages: 4						
Brownfields Letter Type:						
Formats: application/pdf						
Security Group: Public						
Contractor:						
Certificate Type:						
Ulcers No:						
Report Type:						
Cross Reference ID:						
Parent Folder:						
Checked Out By:						
County: Vermillion						
VFC Solid Waste Facility Document Info						
Content ID: 67443111						
FID:						
Program: SW Facility						
Status: Released						
Account: IDEM/OLQ/PER/SW						
IDEM Document Type: OLQ Permit						
Document Date: 3/30/1971 12:00 AM						
Scan Date: 2/22/2013 12:00 AM						
Author: Migration						
No of Pages: 0						
Brownfields Letter Type:						
Formats: application/pdf						
Security Group: Public						
Contractor:						
Certificate Type:						
Ulcers No:						
Report Type:						
Cross Reference ID:						
Parent Folder:						
Checked Out By:						
County: Vermillion						
VFC Solid Waste Facility Document Info						
Content ID: 67443113						
FID:						
Program: SW Facility						
Status: Released						
Account: IDEM/OLQ/PER/SW						
IDEM Document Type: OLQ Permit						
Document Date: 6/17/1980 12:00 AM						
Scan Date: 2/22/2013 12:00 AM						
Author: Migration						
No of Pages: 0						
Brownfields Letter Type:						
Formats: application/pdf						
Security Group: Public						
Contractor:						
Certificate Type:						
Ulcers No:						
Report Type:						
Cross Reference ID:						
Parent Folder:						
Checked Out By:						
County: Vermillion						
VFC Solid Waste Facility Document Info						
Content ID: 62782469						
FID:						
Program: SW Facility						
Status: Released						
Account: IDEM/OLQ/COM/SW						
IDEM Document Type: OLQ Field Inspections						
Document Date: 4/14/2011 12:00 AM						
Scan Date: 7/1/2011 12:00 AM						
Author: Migration						
No of Pages: 0						
Brownfields Letter Type:						
Formats: application/pdf						
Security Group: Public						
Contractor:						
Certificate Type:						
Ulcers No:						
Report Type:						
Cross Reference ID: 62782469						
Parent Folder:						
Checked Out By:						
County: Vermillion						

Map Key	Number of Records	Direction	Distance (mi/ft)	Elev/Diff (ft)	Site	DB
---------	-------------------	-----------	------------------	----------------	------	----

VFC Solid Waste Facility Document Info

Content ID:	64907429	Formats:	application/pdf
FID:		Security Group:	Public
Program:	SW Facility	Contractor:	
Status:	Released	Certificate Type:	
Account:	IDEM/OLQ/PER/SW	Ulcers No:	
IDEM Document Type:	Correspondence	Report Type:	
Document Date:	1/31/2012 12:00 AM	Cross Reference ID:	
Scan Date:	2/2/2012 12:00 AM	Parent Folder:	
Author:	Migration	Checked Out By:	
No of Pages:	0	County:	Vermillion
Brownfields Letter Type:			

VFC Solid Waste Facility Document Info

Content ID:	31051752	Formats:	application/pdf
FID:		Security Group:	Public
Program:	SW Facility	Contractor:	
Status:	Released	Certificate Type:	
Account:	IDEM/OLQ/COM/SW	Ulcers No:	
IDEM Document Type:	OLQ Field Inspections	Report Type:	
Document Date:	8/21/2000 12:00 AM	Cross Reference ID:	
Scan Date:	6/30/2008 12:00 AM	Parent Folder:	
Author:	Migration	Checked Out By:	
No of Pages:	0	County:	
Brownfields Letter Type:			

VFC Solid Waste Facility Document Info

Content ID:	16514386	Formats:	application/pdf
FID:		Security Group:	Public
Program:	SW Facility	Contractor:	
Status:	Released	Certificate Type:	
Account:	IDEM/OLQ/PER/SW	Ulcers No:	
IDEM Document Type:	OLQ Monitoring	Report Type:	
Document Date:	5/16/2000 12:00 AM	Cross Reference ID:	
Scan Date:	6/6/2007 12:00 AM	Parent Folder:	
Author:	Migration	Checked Out By:	
No of Pages:	0	County:	
Brownfields Letter Type:			

VFC Solid Waste Facility Document Info

Content ID:	67443114	Formats:	application/pdf
FID:		Security Group:	Public
Program:	SW Facility	Contractor:	
Status:	Released	Certificate Type:	
Account:	IDEM/OLQ/PER/SW	Ulcers No:	
IDEM Document Type:	OLQ Permit	Report Type:	
Document Date:	7/11/1980 12:00 AM	Cross Reference ID:	
Scan Date:	2/22/2013 12:00 AM	Parent Folder:	
Author:	Migration	Checked Out By:	
No of Pages:	0	County:	Vermillion
Brownfields Letter Type:			

VFC Solid Waste Facility Document Info

Content ID:	68524519	Formats:	application/pdf
FID:		Security Group:	Public
Program:	SW Facility	Contractor:	
Status:	Released	Certificate Type:	
Account:	IDEM/OLQ/PER/SW	Ulcers No:	
IDEM Document Type:	OLQ Permit	Report Type:	

Map Key	Number of Records	Direction	Distance (mi/ft)	Elev/Diff (ft)	Site	DB
---------	-------------------	-----------	------------------	----------------	------	----

Document Date:	6/24/2013 12:00 AM	Cross Reference ID:	
Scan Date:	7/9/2013 12:00 AM	Parent Folder:	
Author:	Migration	Checked Out By:	
No of Pages:	0	County:	Vermillion
Brownfields Letter Type:			

VFC Solid Waste Facility Document Info

Content ID:	29041582	Formats:	application/pdf
FID:		Security Group:	Public
Program:	SW Facility	Contractor:	
Status:	Released	Certificate Type:	
Account:	IDEM/OLQ/PER/SW	Ulcers No:	
IDEM Document Type:	OLQ Permit	Report Type:	
Document Date:	5/13/2004 12:00 AM	Cross Reference ID:	
Scan Date:	3/13/2008 12:00 AM	Parent Folder:	
Author:	Migration	Checked Out By:	
No of Pages:	0	County:	
Brownfields Letter Type:			

VFC Solid Waste Facility Document Info

Content ID:	29041585	Formats:	application/pdf
FID:		Security Group:	Public
Program:	SW Facility	Contractor:	
Status:	Released	Certificate Type:	
Account:	IDEM/OLQ/PER/SW	Ulcers No:	
IDEM Document Type:	OLQ Monitoring	Report Type:	
Document Date:	5/16/2000 12:00 AM	Cross Reference ID:	
Scan Date:	3/13/2008 12:00 AM	Parent Folder:	
Author:	Migration	Checked Out By:	
No of Pages:	0	County:	
Brownfields Letter Type:			

VFC Solid Waste Facility Document Info

Content ID:	16500300	Formats:	application/pdf
FID:		Security Group:	Public
Program:	SW Facility	Contractor:	
Status:	Released	Certificate Type:	
Account:	IDEM/OLQ/PER/SW	Ulcers No:	
IDEM Document Type:	OLQ Monitoring	Report Type:	
Document Date:	6/10/1986 12:00 AM	Cross Reference ID:	MAP=16697273
Scan Date:	6/5/2007 12:00 AM	Parent Folder:	
Author:	Migration	Checked Out By:	
No of Pages:	0	County:	
Brownfields Letter Type:			

VFC Solid Waste Facility Document Search

Doc No:	31144142	Document Type:	Map
Date:	05/16/2000	Size:	194 K
Program:	SW Facility		
Info Link:	https://vfc.idem.in.gov/DocumentDetail.aspx?dID=2897075		
Doc Link:	https://ecm.idem.in.gov/cs/idcplg?IdcService=GET_FILE&dID=2897075&dDocName=31144142&Rendition=web&allowInterrupt=1&noSaveAs=1&fileName=31144142.pdf		

VFC Solid Waste Facility Document Info

Content ID:	67443100	Formats:	application/pdf
FID:		Security Group:	Public
Program:	SW Facility	Contractor:	

Map Key	Number of Records	Direction	Distance (mi/ft)	Elev/Diff (ft)	Site	DB
<hr/>						
Status:	Released				Certificate Type:	
Account:	IDEM/OLQ/PER/SW				Ulcers No:	
IDEM Document Type:	OLQ Permit				Report Type:	
Document Date:	3/30/1971 12:00 AM				Cross Reference ID:	
Scan Date:	2/22/2013 12:00 AM				Parent Folder:	
Author:	Migration				Checked Out By:	
No of Pages:	0				County:	Vermillion
Brownfields Letter Type:						
<u>VFC Solid Waste Facility Document Info</u>						
Content ID:	28370258				Formats:	application/pdf
FID:					Security Group:	Public
Program:	SW Facility				Contractor:	
Status:	Released				Certificate Type:	
Account:	IDEM/OLQ/PER/SW				Ulcers No:	
IDEM Document Type:	OLQ Report				Report Type:	Closure Reports
Document Date:	12/21/2000 12:00 AM				Cross Reference ID:	
Scan Date:	2/8/2008 12:00 AM				Parent Folder:	
Author:	Migration				Checked Out By:	
No of Pages:	0				County:	
Brownfields Letter Type:						
<u>VFC Solid Waste Facility Document Info</u>						
Content ID:	29041546				Formats:	application/pdf
FID:					Security Group:	Public
Program:	SW Facility				Contractor:	
Status:	Released				Certificate Type:	
Account:	IDEM/OLQ/PER/SW				Ulcers No:	
IDEM Document Type:	OLQ Permit				Report Type:	
Document Date:	1/22/1998 12:00 AM				Cross Reference ID:	
Scan Date:	3/13/2008 12:00 AM				Parent Folder:	
Author:	Migration				Checked Out By:	
No of Pages:	0				County:	
Brownfields Letter Type:						
<u>VFC Solid Waste Facility Document Info</u>						
Content ID:	29041548				Formats:	application/pdf
FID:					Security Group:	Public
Program:	SW Facility				Contractor:	
Status:	Released				Certificate Type:	
Account:	IDEM/OLQ/PER/SW				Ulcers No:	
IDEM Document Type:	OLQ Monitoring				Report Type:	
Document Date:	6/21/1999 12:00 AM				Cross Reference ID:	
Scan Date:	3/13/2008 12:00 AM				Parent Folder:	
Author:	Migration				Checked Out By:	
No of Pages:	0				County:	
Brownfields Letter Type:						
<u>VFC Solid Waste Facility Document Info</u>						
Content ID:	80333751				Formats:	application/pdf
FID:					Security Group:	Public
Program:	SW Facility				Contractor:	
Status:	Released				Certificate Type:	
Account:	IDEM/OLQ/PER/SW				Ulcers No:	
IDEM Document Type:	OLQ Permit				Report Type:	
Document Date:	2/16/1987 12:00 AM				Cross Reference ID:	
Scan Date:	8/5/2016 2:02 PM				Parent Folder:	
Author:	JTSMITH@idem.IN.gov				Checked Out By:	
No of Pages:	2				County:	Vermillion
Brownfields Letter Type:						

Map Key	Number of Records	Direction	Distance (mi/ft)	Elev/Diff (ft)	Site	DB
---------	-------------------	-----------	------------------	----------------	------	----

VFC Solid Waste Facility Document Info

Content ID:	29064546	Formats:	application/pdf
FID:		Security Group:	Public
Program:	SW Facility	Contractor:	
Status:	Released	Certificate Type:	
Account:	IDEM/OLQ/PER/SW	Ulcers No:	
IDEM Document Type:	Correspondence	Report Type:	
Document Date:	1/24/2002 12:00 AM	Cross Reference ID:	
Scan Date:	3/13/2008 12:00 AM	Parent Folder:	
Author:	Migration	Checked Out By:	
No of Pages:	0	County:	
Brownfields Letter Type:			

VFC Solid Waste Facility Document Info

Content ID:	30616878	Formats:	application/pdf
FID:		Security Group:	Public
Program:	SW Facility	Contractor:	
Status:	Released	Certificate Type:	
Account:	IDEM/OLQ/PER/SW	Ulcers No:	
IDEM Document Type:	Map	Report Type:	
Document Date:	4/30/1998 12:00 AM	Cross Reference ID:	28371548
Scan Date:	6/11/2008 12:00 AM	Parent Folder:	
Author:	Migration	Checked Out By:	
No of Pages:	0	County:	
Brownfields Letter Type:			

VFC Solid Waste Facility Document Info

Content ID:	65942238	Formats:	application/pdf
FID:		Security Group:	Public
Program:	SW Facility	Contractor:	
Status:	Released	Certificate Type:	
Account:	IDEM/OLQ/PER/SW	Ulcers No:	
IDEM Document Type:	Correspondence	Report Type:	
Document Date:	5/11/2012 12:00 AM	Cross Reference ID:	62782469
Scan Date:	5/16/2012 12:00 AM	Parent Folder:	
Author:	Migration	Checked Out By:	
No of Pages:	0	County:	Vermillion
Brownfields Letter Type:			

VFC Solid Waste Facility Document Info

Content ID:	28371521	Formats:	application/pdf
FID:		Security Group:	Public
Program:	SW Facility	Contractor:	
Status:	Released	Certificate Type:	
Account:	IDEM/OLQ/PER/SW	Ulcers No:	
IDEM Document Type:	OLQ Report	Report Type:	Closure/Post Closure Cert Letters and/or Reports
Document Date:	12/16/1999 12:00 AM	Cross Reference ID:	
Scan Date:	2/8/2008 12:00 AM	Parent Folder:	
Author:	Migration	Checked Out By:	
No of Pages:	0	County:	
Brownfields Letter Type:			

VFC Solid Waste Facility Document Info

Content ID:	30611435	Formats:	application/pdf
FID:		Security Group:	Public
Program:	SW Facility	Contractor:	

Map Key	Number of Records	Direction	Distance (mi/ft)	Elev/Diff (ft)	Site	DB
---------	-------------------	-----------	------------------	----------------	------	----

Status:	Released				Certificate Type:	
Account:	IDEM/OLQ/PER/SW				Ulcers No:	
IDEM Document Type:	Map				Report Type:	
Document Date:	11/4/1998 12:00 AM				Cross Reference ID:	28371578
Scan Date:	6/10/2008 12:00 AM				Parent Folder:	
Author:	Migration				Checked Out By:	
No of Pages:	0				County:	
Brownfields Letter Type:						

VFC Solid Waste Facility Document Info

Content ID:	28370809				Formats:	application/pdf
FID:					Security Group:	Public
Program:	SW Facility				Contractor:	
Status:	Released				Certificate Type:	
Account:	IDEM/OLQ/PER/SW				Ulcers No:	
IDEM Document Type:	OLQ Report				Report Type:	Closure/Post Closure Cert Letters and/or Reports
Document Date:	7/16/1998 12:00 AM				Cross Reference ID:	
Scan Date:	2/8/2008 12:00 AM				Parent Folder:	
Author:	Migration				Checked Out By:	
No of Pages:	0				County:	
Brownfields Letter Type:						

VFC Solid Waste Facility Document Info

Content ID:	29041547				Formats:	application/pdf
FID:					Security Group:	Public
Program:	SW Facility				Contractor:	
Status:	Released				Certificate Type:	
Account:	IDEM/OLQ/PER/SW				Ulcers No:	
IDEM Document Type:	OLQ Monitoring				Report Type:	
Document Date:	7/3/2001 12:00 AM				Cross Reference ID:	
Scan Date:	3/13/2008 12:00 AM				Parent Folder:	
Author:	Migration				Checked Out By:	
No of Pages:	0				County:	
Brownfields Letter Type:						

VFC Solid Waste Facility Document Info

Content ID:	30611202				Formats:	application/pdf
FID:					Security Group:	Public
Program:	SW Facility				Contractor:	
Status:	Released				Certificate Type:	
Account:	IDEM/OLQ/PER/SW				Ulcers No:	
IDEM Document Type:	Map				Report Type:	
Document Date:	11/4/1998 12:00 AM				Cross Reference ID:	28371578
Scan Date:	6/10/2008 12:00 AM				Parent Folder:	
Author:	Migration				Checked Out By:	
No of Pages:	0				County:	
Brownfields Letter Type:						

VFC Solid Waste Facility Document Info

Content ID:	67443116				Formats:	application/pdf
FID:					Security Group:	Public
Program:	SW Facility				Contractor:	
Status:	Released				Certificate Type:	
Account:	IDEM/OLQ/PER/SW				Ulcers No:	
IDEM Document Type:	OLQ Permit				Report Type:	
Document Date:	5/12/1982 12:00 AM				Cross Reference ID:	
Scan Date:	2/22/2013 12:00 AM				Parent Folder:	
Author:	Migration				Checked Out By:	
No of Pages:	0				County:	Vermillion

Map Key	Number of Records	Direction	Distance (mi/ft)	Elev/Diff (ft)	Site	DB
---------	-------------------	-----------	------------------	----------------	------	----

Brownfields Letter Type:

VFC Solid Waste Facility Document Info

Content ID:	67443117	Formats:	application/pdf
FID:		Security Group:	Public
Program:	SW Facility	Contractor:	
Status:	Released	Certificate Type:	
Account:	IDEM/OLQ/PER/SW	Ulcers No:	
IDEM Document Type:	OLQ Permit	Report Type:	
Document Date:	11/5/1984 12:00 AM	Cross Reference ID:	
Scan Date:	2/22/2013 12:00 AM	Parent Folder:	
Author:	Migration	Checked Out By:	
No of Pages:	0	County:	Vermillion

Brownfields Letter Type:

VFC Solid Waste Facility Document Info

Content ID:	16701144	Formats:	application/pdf
FID:		Security Group:	Public
Program:	SW Facility	Contractor:	
Status:	Released	Certificate Type:	
Account:	IDEM/OLQ/PER/SW	Ulcers No:	
IDEM Document Type:	Drawing	Report Type:	
Document Date:	6/7/2007 12:00 AM	Cross Reference ID:	16514386
Scan Date:	6/7/2007 12:00 AM	Parent Folder:	
Author:	Migration	Checked Out By:	
No of Pages:	0	County:	

Brownfields Letter Type:

VFC Solid Waste Facility Document Info

Content ID:	31144142	Formats:	application/pdf
FID:		Security Group:	Public
Program:	SW Facility	Contractor:	
Status:	Released	Certificate Type:	
Account:	IDEM/OLQ/PER/SW	Ulcers No:	
IDEM Document Type:	Map	Report Type:	
Document Date:	5/16/2000 12:00 AM	Cross Reference ID:	29041585
Scan Date:	7/2/2008 12:00 AM	Parent Folder:	
Author:	Migration	Checked Out By:	
No of Pages:	0	County:	

Brownfields Letter Type:

VFC Solid Waste Facility Document Info

Content ID:	63506852	Formats:	application/pdf
FID:		Security Group:	Public
Program:	SW Facility	Contractor:	
Status:	Released	Certificate Type:	
Account:	IDEM/OLQ/PER/SW	Ulcers No:	
IDEM Document Type:	OLQ Permit	Report Type:	
Document Date:	8/25/2011 12:00 AM	Cross Reference ID:	62782469
Scan Date:	9/12/2011 12:00 AM	Parent Folder:	
Author:	Migration	Checked Out By:	
No of Pages:	0	County:	Vermillion

Brownfields Letter Type:

VFC Solid Waste Facility Document Info

Content ID:	28370860	Formats:	application/pdf
FID:		Security Group:	Public
Program:	SW Facility	Contractor:	

Map Key	Number of Records	Direction	Distance (mi/ft)	Elev/Diff (ft)	Site	DB
---------	-------------------	-----------	------------------	----------------	------	----

Status:	Released	Certificate Type:	
Account:	IDEM/OLQ/PER/SW	Ulcers No:	
IDEM Document Type:	OLQ Report	Report Type:	Closure/Post Closure Cert Letters and/or Reports
Document Date:	7/16/1998 12:00 AM	Cross Reference ID:	
Scan Date:	2/8/2008 12:00 AM	Parent Folder:	
Author:	Migration	Checked Out By:	
No of Pages:	0	County:	
Brownfields Letter Type:			

VFC Solid Waste Facility Document Info

Content ID:	65962795	Formats:	application/pdf
FID:		Security Group:	Public
Program:	SW Facility	Contractor:	
Status:	Released	Certificate Type:	
Account:	IDEM/OLQ/PER/SW	Ulcers No:	
IDEM Document Type:	OLQ Report	Report Type:	Tonnage Report
Document Date:	6/30/1993 12:00 AM	Cross Reference ID:	
Scan Date:	5/17/2012 12:00 AM	Parent Folder:	
Author:	Migration	Checked Out By:	
No of Pages:	0	County:	
Brownfields Letter Type:			

VFC Solid Waste Facility Document Info

Content ID:	29041540	Formats:	application/pdf
FID:		Security Group:	Public
Program:	SW Facility	Contractor:	
Status:	Released	Certificate Type:	
Account:	IDEM/OLQ/PER/SW	Ulcers No:	
IDEM Document Type:	OLQ Monitoring	Report Type:	
Document Date:	9/27/2000 12:00 AM	Cross Reference ID:	
Scan Date:	3/13/2008 12:00 AM	Parent Folder:	
Author:	Migration	Checked Out By:	
No of Pages:	0	County:	
Brownfields Letter Type:			

VFC Solid Waste Facility Document Info

Content ID:	29041577	Formats:	application/pdf
FID:		Security Group:	Public
Program:	SW Facility	Contractor:	
Status:	Released	Certificate Type:	
Account:	IDEM/OLQ/PER/SW	Ulcers No:	
IDEM Document Type:	Correspondence	Report Type:	
Document Date:	7/21/1999 12:00 AM	Cross Reference ID:	
Scan Date:	3/13/2008 12:00 AM	Parent Folder:	
Author:	Migration	Checked Out By:	
No of Pages:	0	County:	
Brownfields Letter Type:			

VFC Solid Waste Facility Document Info

Content ID:	80346569	Formats:	application/pdf
FID:		Security Group:	Public
Program:	SW Facility	Contractor:	
Status:	Released	Certificate Type:	
Account:	IDEM/OLQ/PER/SW	Ulcers No:	
IDEM Document Type:	OLQ Permit	Report Type:	
Document Date:	4/29/1997 12:00 AM	Cross Reference ID:	
Scan Date:	9/6/2016 12:00 AM	Parent Folder:	
Author:	sysadmin	Checked Out By:	
No of Pages:	0	County:	
Brownfields Letter Type:			

Map Key	Number of Records	Direction	Distance (mi/ft)	Elev/Diff (ft)	Site	DB
---------	-------------------	-----------	------------------	----------------	------	----

Brownfields Letter Type:

VFC Solid Waste Facility Document Info

Content ID:	28370813	Formats:	application/pdf
FID:		Security Group:	Public
Program:	SW Facility	Contractor:	
Status:	Released	Certificate Type:	
Account:	IDEM/OLQ/PER/SW	Ulcers No:	
IDEM Document Type:	OLQ Report	Report Type:	Closure/Post Closure Cert Letters and/or Reports
Document Date:	6/28/2000 12:00 AM	Cross Reference ID:	
Scan Date:	2/8/2008 12:00 AM	Parent Folder:	
Author:	Migration	Checked Out By:	
No of Pages:	0	County:	

Brownfields Letter Type:

VFC Solid Waste Facility Document Info

Content ID:	80333749	Formats:	application/pdf
FID:		Security Group:	Public
Program:	SW Facility	Contractor:	
Status:	Released	Certificate Type:	
Account:	IDEM/OLQ/PER/SW	Ulcers No:	
IDEM Document Type:	OLQ Permit	Report Type:	
Document Date:	1/5/1987 12:00 AM	Cross Reference ID:	
Scan Date:	8/5/2016 2:02 PM	Parent Folder:	
Author:	JTSMITH@idem.IN.gov	Checked Out By:	
No of Pages:	2	County:	Vermillion

Brownfields Letter Type:

VFC Solid Waste Facility Document Info

Content ID:	29041578	Formats:	application/pdf
FID:		Security Group:	Public
Program:	SW Facility	Contractor:	
Status:	Released	Certificate Type:	
Account:	IDEM/OLQ/PER/SW	Ulcers No:	
IDEM Document Type:	Correspondence	Report Type:	
Document Date:	1/24/2002 12:00 AM	Cross Reference ID:	
Scan Date:	3/13/2008 12:00 AM	Parent Folder:	
Author:	Migration	Checked Out By:	
No of Pages:	0	County:	

Brownfields Letter Type:

VFC Solid Waste Facility Document Info

Content ID:	30611718	Formats:	application/pdf
FID:		Security Group:	Public
Program:	SW Facility	Contractor:	
Status:	Released	Certificate Type:	
Account:	IDEM/OLQ/PER/SW	Ulcers No:	
IDEM Document Type:	Map	Report Type:	
Document Date:	11/4/1998 12:00 AM	Cross Reference ID:	28371578
Scan Date:	6/10/2008 12:00 AM	Parent Folder:	
Author:	Migration	Checked Out By:	
No of Pages:	0	County:	

Brownfields Letter Type:

VFC Solid Waste Facility Document Info

Content ID:	16697273	Formats:	application/pdf
FID:		Security Group:	Public

Map Key	Number of Records	Direction	Distance (mi/ft)	Elev/Diff (ft)	Site	DB
---------	-------------------	-----------	------------------	----------------	------	----

Program:	SW Facility	Contractor:				
Status:	Released	Certificate Type:				
Account:	IDEM/OLQ/PER/SW	Ulcers No:				
IDEM Document Type:	Drawing	Report Type:				
Document Date:	6/7/2007 12:00 AM	Cross Reference ID:	16500300			
Scan Date:	6/7/2007 12:00 AM	Parent Folder:				
Author:	Migration	Checked Out By:				
No of Pages:	0	County:				
Brownfields Letter Type:						

VFC Solid Waste Facility Document Info

Content ID:	28370261	Formats:	application/pdf
FID:		Security Group:	Public
Program:	SW Facility	Contractor:	
Status:	Released	Certificate Type:	
Account:	IDEM/OLQ/PER/SW	Ulcers No:	
IDEM Document Type:	OLQ Report	Report Type:	Closure/Post Closure Cert Letters and/or Reports
Document Date:	6/18/2001 12:00 AM	Cross Reference ID:	
Scan Date:	2/8/2008 12:00 AM	Parent Folder:	
Author:	Migration	Checked Out By:	
No of Pages:	0	County:	
Brownfields Letter Type:			

VFC Solid Waste Facility Document Info

Content ID:	28370816	Formats:	application/pdf
FID:		Security Group:	Public
Program:	SW Facility	Contractor:	
Status:	Released	Certificate Type:	
Account:	IDEM/OLQ/PER/SW	Ulcers No:	
IDEM Document Type:	OLQ Report	Report Type:	Closure/Post Closure Cert Letters and/or Reports
Document Date:	9/27/2000 12:00 AM	Cross Reference ID:	
Scan Date:	2/8/2008 12:00 AM	Parent Folder:	
Author:	Migration	Checked Out By:	
No of Pages:	0	County:	
Brownfields Letter Type:			

VFC Solid Waste Facility Document Info

Content ID:	80333750	Formats:	application/pdf
FID:		Security Group:	Public
Program:	SW Facility	Contractor:	
Status:	Released	Certificate Type:	
Account:	IDEM/OLQ/PER/SW	Ulcers No:	
IDEM Document Type:	OLQ Permit	Report Type:	
Document Date:	2/1/1989 12:00 AM	Cross Reference ID:	
Scan Date:	8/5/2016 2:02 PM	Parent Folder:	
Author:	JTSMITH@idem.IN.gov	Checked Out By:	
No of Pages:	2	County:	Vermillion
Brownfields Letter Type:			

VFC Solid Waste Facility Document Info

Content ID:	80333752	Formats:	application/pdf
FID:		Security Group:	Public
Program:	SW Facility	Contractor:	
Status:	Released	Certificate Type:	
Account:	IDEM/OLQ/PER/SW	Ulcers No:	
IDEM Document Type:	OLQ Permit	Report Type:	
Document Date:	11/25/1985 12:00 AM	Cross Reference ID:	
Scan Date:	8/5/2016 2:02 PM	Parent Folder:	

Map Key	Number of Records	Direction	Distance (mi/ft)	Elev/Diff (ft)	Site	DB
Author:	JTSMITH@idem.IN.gov				Checked Out By:	
No of Pages:	4				County:	Vermillion
Brownfields Letter Type:						
<u>VFC Solid Waste Facility Document Info</u>						
Content ID:	67443111				Formats:	application/pdf
FID:					Security Group:	Public
Program:	SW Facility				Contractor:	
Status:	Released				Certificate Type:	
Account:	IDEM/OLQ/PER/SW				Ulcers No:	
IDEM Document Type:	OLQ Permit				Report Type:	
Document Date:	3/30/1971 12:00 AM				Cross Reference ID:	
Scan Date:	2/22/2013 12:00 AM				Parent Folder:	
Author:	Migration				Checked Out By:	
No of Pages:	0				County:	Vermillion
Brownfields Letter Type:						
<u>VFC Solid Waste Facility Document Info</u>						
Content ID:	67443113				Formats:	application/pdf
FID:					Security Group:	Public
Program:	SW Facility				Contractor:	
Status:	Released				Certificate Type:	
Account:	IDEM/OLQ/PER/SW				Ulcers No:	
IDEM Document Type:	OLQ Permit				Report Type:	
Document Date:	6/17/1980 12:00 AM				Cross Reference ID:	
Scan Date:	2/22/2013 12:00 AM				Parent Folder:	
Author:	Migration				Checked Out By:	
No of Pages:	0				County:	Vermillion
Brownfields Letter Type:						
<u>VFC Solid Waste Facility Document Info</u>						
Content ID:	62782469				Formats:	application/pdf
FID:					Security Group:	Public
Program:	SW Facility				Contractor:	
Status:	Released				Certificate Type:	
Account:	IDEM/OLQ/COM/SW				Ulcers No:	
IDEM Document Type:	OLQ Field Inspections				Report Type:	
Document Date:	4/14/2011 12:00 AM				Cross Reference ID:	62782469
Scan Date:	7/1/2011 12:00 AM				Parent Folder:	
Author:	Migration				Checked Out By:	
No of Pages:	0				County:	Vermillion
Brownfields Letter Type:						
<u>VFC Solid Waste Facility Document Info</u>						
Content ID:	64907429				Formats:	application/pdf
FID:					Security Group:	Public
Program:	SW Facility				Contractor:	
Status:	Released				Certificate Type:	
Account:	IDEM/OLQ/PER/SW				Ulcers No:	
IDEM Document Type:	Correspondence				Report Type:	
Document Date:	1/31/2012 12:00 AM				Cross Reference ID:	
Scan Date:	2/2/2012 12:00 AM				Parent Folder:	
Author:	Migration				Checked Out By:	
No of Pages:	0				County:	Vermillion
Brownfields Letter Type:						
<u>VFC Solid Waste Facility Document Info</u>						
Content ID:	31051752				Formats:	application/pdf

Map Key	Number of Records	Direction	Distance (mi/ft)	Elev/Diff (ft)	Site	DB
FID:					Security Group:	Public
Program:	SW Facility				Contractor:	
Status:	Released				Certificate Type:	
Account:	IDEM/OLQ/COM/SW				Ulcers No:	
IDEM Document Type:	OLQ Field Inspections				Report Type:	
Document Date:	8/21/2000 12:00 AM				Cross Reference ID:	
Scan Date:	6/30/2008 12:00 AM				Parent Folder:	
Author:	Migration				Checked Out By:	
No of Pages:	0				County:	
Brownfields Letter Type:						

VFC Solid Waste Facility Document Info

Content ID:	16514386				Formats:	application/pdf
FID:					Security Group:	Public
Program:	SW Facility				Contractor:	
Status:	Released				Certificate Type:	
Account:	IDEM/OLQ/PER/SW				Ulcers No:	
IDEM Document Type:	OLQ Monitoring				Report Type:	
Document Date:	5/16/2000 12:00 AM				Cross Reference ID:	
Scan Date:	6/6/2007 12:00 AM				Parent Folder:	
Author:	Migration				Checked Out By:	
No of Pages:	0				County:	
Brownfields Letter Type:						

VFC Solid Waste Facility Document Info

Content ID:	67443114				Formats:	application/pdf
FID:					Security Group:	Public
Program:	SW Facility				Contractor:	
Status:	Released				Certificate Type:	
Account:	IDEM/OLQ/PER/SW				Ulcers No:	
IDEM Document Type:	OLQ Permit				Report Type:	
Document Date:	7/11/1980 12:00 AM				Cross Reference ID:	
Scan Date:	2/22/2013 12:00 AM				Parent Folder:	
Author:	Migration				Checked Out By:	
No of Pages:	0				County:	Vermillion
Brownfields Letter Type:						

VFC Solid Waste Facility Document Info

Content ID:	68524519				Formats:	application/pdf
FID:					Security Group:	Public
Program:	SW Facility				Contractor:	
Status:	Released				Certificate Type:	
Account:	IDEM/OLQ/PER/SW				Ulcers No:	
IDEM Document Type:	OLQ Permit				Report Type:	
Document Date:	6/24/2013 12:00 AM				Cross Reference ID:	
Scan Date:	7/9/2013 12:00 AM				Parent Folder:	
Author:	Migration				Checked Out By:	
No of Pages:	0				County:	Vermillion
Brownfields Letter Type:						

VFC Solid Waste Facility Document Info

Content ID:	29041582				Formats:	application/pdf
FID:					Security Group:	Public
Program:	SW Facility				Contractor:	
Status:	Released				Certificate Type:	
Account:	IDEM/OLQ/PER/SW				Ulcers No:	
IDEM Document Type:	OLQ Permit				Report Type:	
Document Date:	5/13/2004 12:00 AM				Cross Reference ID:	
Scan Date:	3/13/2008 12:00 AM				Parent Folder:	
Author:	Migration				Checked Out By:	

No of Pages: 0
 Brownfields Letter Type: County:

VFC Solid Waste Facility Document Info

Content ID:	29041585	Formats:	application/pdf
FID:		Security Group:	Public
Program:	SW Facility	Contractor:	
Status:	Released	Certificate Type:	
Account:	IDEM/OLQ/PER/SW	Ulcers No:	
IDEM Document Type:	OLQ Monitoring	Report Type:	
Document Date:	5/16/2000 12:00 AM	Cross Reference ID:	
Scan Date:	3/13/2008 12:00 AM	Parent Folder:	
Author:	Migration	Checked Out By:	
No of Pages:	0	County:	

Brownfields Letter Type:

VFC Solid Waste Facility Document Info

Content ID:	16500300	Formats:	application/pdf
FID:		Security Group:	Public
Program:	SW Facility	Contractor:	
Status:	Released	Certificate Type:	
Account:	IDEM/OLQ/PER/SW	Ulcers No:	
IDEM Document Type:	OLQ Monitoring	Report Type:	
Document Date:	6/10/1986 12:00 AM	Cross Reference ID:	MAP=16697273
Scan Date:	6/5/2007 12:00 AM	Parent Folder:	
Author:	Migration	Checked Out By:	
No of Pages:	0	County:	

Brownfields Letter Type:

VFC Solid Waste Facility Document Search

Doc No:	16500300	Document Type:	OLQ Monitoring
Date:	06/10/1986	Size:	2 M
Program:	SW Facility		
Info Link:	https://vfc.idem.in.gov/DocumentDetail.aspx?dID=2446532		
Doc Link:	https://ecm.idem.in.gov/cs/idcplg?IdcService=GET_FILE&dID=2446532&dDocName=16500300&Rendition=web&allowInterrupt=1&noSaveAs=1&fileName=16500300.pdf		

VFC Solid Waste Facility Document Info

Content ID:	67443100	Formats:	application/pdf
FID:		Security Group:	Public
Program:	SW Facility	Contractor:	
Status:	Released	Certificate Type:	
Account:	IDEM/OLQ/PER/SW	Ulcers No:	
IDEM Document Type:	OLQ Permit	Report Type:	
Document Date:	3/30/1971 12:00 AM	Cross Reference ID:	
Scan Date:	2/22/2013 12:00 AM	Parent Folder:	
Author:	Migration	Checked Out By:	
No of Pages:	0	County:	Vermillion

Brownfields Letter Type:

VFC Solid Waste Facility Document Info

Content ID:	28370258	Formats:	application/pdf
FID:		Security Group:	Public
Program:	SW Facility	Contractor:	
Status:	Released	Certificate Type:	
Account:	IDEM/OLQ/PER/SW	Ulcers No:	
IDEM Document Type:	OLQ Report	Report Type:	Closure Reports

Document Date: 12/21/2000 12:00 AM
Scan Date: 2/8/2008 12:00 AM
Author: Migration
No of Pages: 0
Brownfields Letter Type:

Cross Reference ID:
Parent Folder:
Checked Out By:
County:

VFC Solid Waste Facility Document Info

Content ID: 29041546
FID:
Program: SW Facility
Status: Released
Account: IDEM/OLQ/PER/SW
IDEM Document Type: OLQ Permit
Document Date: 1/22/1998 12:00 AM
Scan Date: 3/13/2008 12:00 AM
Author: Migration
No of Pages: 0
Brownfields Letter Type:

Formats: application/pdf
Security Group: Public
Contractor:
Certificate Type:
Ulcers No:
Report Type:
Cross Reference ID:
Parent Folder:
Checked Out By:
County:

VFC Solid Waste Facility Document Info

Content ID: 29041548
FID:
Program: SW Facility
Status: Released
Account: IDEM/OLQ/PER/SW
IDEM Document Type: OLQ Monitoring
Document Date: 6/21/1999 12:00 AM
Scan Date: 3/13/2008 12:00 AM
Author: Migration
No of Pages: 0
Brownfields Letter Type:

Formats: application/pdf
Security Group: Public
Contractor:
Certificate Type:
Ulcers No:
Report Type:
Cross Reference ID:
Parent Folder:
Checked Out By:
County:

VFC Solid Waste Facility Document Info

Content ID: 80333751
FID:
Program: SW Facility
Status: Released
Account: IDEM/OLQ/PER/SW
IDEM Document Type: OLQ Permit
Document Date: 2/16/1987 12:00 AM
Scan Date: 8/5/2016 2:02 PM
Author: JTSMITH@idem.IN.gov
No of Pages: 2
Brownfields Letter Type:

Formats: application/pdf
Security Group: Public
Contractor:
Certificate Type:
Ulcers No:
Report Type:
Cross Reference ID:
Parent Folder:
Checked Out By:
County: Vermillion

VFC Solid Waste Facility Document Info

Content ID: 29064546
FID:
Program: SW Facility
Status: Released
Account: IDEM/OLQ/PER/SW
IDEM Document Type: Correspondence
Document Date: 1/24/2002 12:00 AM
Scan Date: 3/13/2008 12:00 AM
Author: Migration
No of Pages: 0
Brownfields Letter Type:

Formats: application/pdf
Security Group: Public
Contractor:
Certificate Type:
Ulcers No:
Report Type:
Cross Reference ID:
Parent Folder:
Checked Out By:
County:

VFC Solid Waste Facility Document Info

Content ID: 30616878
FID:
Program: SW Facility
Status: Released
Account: IDEM/OLQ/PER/SW
IDEM Document Type: Map
Document Date: 4/30/1998 12:00 AM
Scan Date: 6/11/2008 12:00 AM
Author: Migration
No of Pages: 0
Brownfields Letter Type:

Formats: application/pdf
Security Group: Public
Contractor:
Certificate Type:
Ulcers No:
Report Type:
Cross Reference ID: 28371548
Parent Folder:
Checked Out By:
County:

VFC Solid Waste Facility Document Info

Content ID: 65942238
FID:
Program: SW Facility
Status: Released
Account: IDEM/OLQ/PER/SW
IDEM Document Type: Correspondence
Document Date: 5/11/2012 12:00 AM
Scan Date: 5/16/2012 12:00 AM
Author: Migration
No of Pages: 0
Brownfields Letter Type:

Formats: application/pdf
Security Group: Public
Contractor:
Certificate Type:
Ulcers No:
Report Type:
Cross Reference ID: 62782469
Parent Folder:
Checked Out By:
County: Vermillion

VFC Solid Waste Facility Document Info

Content ID: 28371521
FID:
Program: SW Facility
Status: Released
Account: IDEM/OLQ/PER/SW
IDEM Document Type: OLQ Report
Document Date: 12/16/1999 12:00 AM
Scan Date: 2/8/2008 12:00 AM
Author: Migration
No of Pages: 0
Brownfields Letter Type:

Formats: application/pdf
Security Group: Public
Contractor:
Certificate Type:
Ulcers No:
Report Type: Closure/Post Closure Cert Letters and/or Reports
Cross Reference ID:
Parent Folder:
Checked Out By:
County:

VFC Solid Waste Facility Document Info

Content ID: 30611435
FID:
Program: SW Facility
Status: Released
Account: IDEM/OLQ/PER/SW
IDEM Document Type: Map
Document Date: 11/4/1998 12:00 AM
Scan Date: 6/10/2008 12:00 AM
Author: Migration
No of Pages: 0
Brownfields Letter Type:

Formats: application/pdf
Security Group: Public
Contractor:
Certificate Type:
Ulcers No:
Report Type:
Cross Reference ID: 28371578
Parent Folder:
Checked Out By:
County:

VFC Solid Waste Facility Document Info

Content ID: 28370809
FID:
Program: SW Facility
Status: Released
Account: IDEM/OLQ/PER/SW
IDEM Document Type: OLQ Report

Formats: application/pdf
Security Group: Public
Contractor:
Certificate Type:
Ulcers No:
Report Type: Closure/Post Closure Cert Letters and/or

Map Key	Number of Records	Direction	Distance (mi/ft)	Elev/Diff (ft)	Site	DB
<p>Document Date: 7/16/1998 12:00 AM Scan Date: 2/8/2008 12:00 AM Author: Migration No of Pages: 0 Brownfields Letter Type:</p>						Reports
<p>Cross Reference ID: Parent Folder: Checked Out By: County:</p>						
<u>VFC Solid Waste Facility Document Info</u>						
<p>Content ID: 29041547 FID: Program: SW Facility Status: Released Account: IDEM/OLQ/PER/SW IDEM Document Type: OLQ Monitoring Document Date: 7/3/2001 12:00 AM Scan Date: 3/13/2008 12:00 AM Author: Migration No of Pages: 0 Brownfields Letter Type:</p>						<p>Formats: application/pdf Security Group: Public Contractor: Certificate Type: Ulcers No: Report Type: Cross Reference ID: Parent Folder: Checked Out By: County:</p>
<u>VFC Solid Waste Facility Document Info</u>						
<p>Content ID: 30611202 FID: Program: SW Facility Status: Released Account: IDEM/OLQ/PER/SW IDEM Document Type: Map Document Date: 11/4/1998 12:00 AM Scan Date: 6/10/2008 12:00 AM Author: Migration No of Pages: 0 Brownfields Letter Type:</p>						<p>Formats: application/pdf Security Group: Public Contractor: Certificate Type: Ulcers No: Report Type: Cross Reference ID: 28371578 Parent Folder: Checked Out By: County:</p>
<u>VFC Solid Waste Facility Document Info</u>						
<p>Content ID: 67443116 FID: Program: SW Facility Status: Released Account: IDEM/OLQ/PER/SW IDEM Document Type: OLQ Permit Document Date: 5/12/1982 12:00 AM Scan Date: 2/22/2013 12:00 AM Author: Migration No of Pages: 0 Brownfields Letter Type:</p>						<p>Formats: application/pdf Security Group: Public Contractor: Certificate Type: Ulcers No: Report Type: Cross Reference ID: Parent Folder: Checked Out By: County: Vermillion</p>
<u>VFC Solid Waste Facility Document Info</u>						
<p>Content ID: 67443117 FID: Program: SW Facility Status: Released Account: IDEM/OLQ/PER/SW IDEM Document Type: OLQ Permit Document Date: 11/5/1984 12:00 AM Scan Date: 2/22/2013 12:00 AM Author: Migration No of Pages: 0 Brownfields Letter Type:</p>						<p>Formats: application/pdf Security Group: Public Contractor: Certificate Type: Ulcers No: Report Type: Cross Reference ID: Parent Folder: Checked Out By: County: Vermillion</p>

Map Key	Number of Records	Direction	Distance (mi/ft)	Elev/Diff (ft)	Site	DB
---------	-------------------	-----------	------------------	----------------	------	----

VFC Solid Waste Facility Document Info

Content ID:	16701144	Formats:	application/pdf
FID:		Security Group:	Public
Program:	SW Facility	Contractor:	
Status:	Released	Certificate Type:	
Account:	IDEM/OLQ/PER/SW	Ulcers No:	
IDEM Document Type:	Drawing	Report Type:	
Document Date:	6/7/2007 12:00 AM	Cross Reference ID:	16514386
Scan Date:	6/7/2007 12:00 AM	Parent Folder:	
Author:	Migration	Checked Out By:	
No of Pages:	0	County:	
Brownfields Letter Type:			

VFC Solid Waste Facility Document Info

Content ID:	31144142	Formats:	application/pdf
FID:		Security Group:	Public
Program:	SW Facility	Contractor:	
Status:	Released	Certificate Type:	
Account:	IDEM/OLQ/PER/SW	Ulcers No:	
IDEM Document Type:	Map	Report Type:	
Document Date:	5/16/2000 12:00 AM	Cross Reference ID:	29041585
Scan Date:	7/2/2008 12:00 AM	Parent Folder:	
Author:	Migration	Checked Out By:	
No of Pages:	0	County:	
Brownfields Letter Type:			

VFC Solid Waste Facility Document Info

Content ID:	63506852	Formats:	application/pdf
FID:		Security Group:	Public
Program:	SW Facility	Contractor:	
Status:	Released	Certificate Type:	
Account:	IDEM/OLQ/PER/SW	Ulcers No:	
IDEM Document Type:	OLQ Permit	Report Type:	
Document Date:	8/25/2011 12:00 AM	Cross Reference ID:	62782469
Scan Date:	9/12/2011 12:00 AM	Parent Folder:	
Author:	Migration	Checked Out By:	
No of Pages:	0	County:	Vermillion
Brownfields Letter Type:			

VFC Solid Waste Facility Document Info

Content ID:	28370860	Formats:	application/pdf
FID:		Security Group:	Public
Program:	SW Facility	Contractor:	
Status:	Released	Certificate Type:	
Account:	IDEM/OLQ/PER/SW	Ulcers No:	
IDEM Document Type:	OLQ Report	Report Type:	Closure/Post Closure Cert Letters and/or Reports
Document Date:	7/16/1998 12:00 AM	Cross Reference ID:	
Scan Date:	2/8/2008 12:00 AM	Parent Folder:	
Author:	Migration	Checked Out By:	
No of Pages:	0	County:	
Brownfields Letter Type:			

VFC Solid Waste Facility Document Info

Content ID:	65962795	Formats:	application/pdf
FID:		Security Group:	Public
Program:	SW Facility	Contractor:	
Status:	Released	Certificate Type:	
Account:	IDEM/OLQ/PER/SW	Ulcers No:	

Map Key	Number of Records	Direction	Distance (mi/ft)	Elev/Diff (ft)	Site	DB
IDEM Document Type: OLQ Report						
Document Date: 6/30/1993 12:00 AM				Report Type: Tonnage Report		
Scan Date: 5/17/2012 12:00 AM				Cross Reference ID:		
Author: Migration				Parent Folder:		
No of Pages: 0				Checked Out By:		
Brownfields Letter Type:				County:		
 <u>VFC Solid Waste Facility Document Info</u>						
Content ID: 29041540				Formats: application/pdf		
FID:				Security Group: Public		
Program: SW Facility				Contractor:		
Status: Released				Certificate Type:		
Account: IDEM/OLQ/PER/SW				Ulcers No:		
IDEM Document Type: OLQ Monitoring				Report Type:		
Document Date: 9/27/2000 12:00 AM				Cross Reference ID:		
Scan Date: 3/13/2008 12:00 AM				Parent Folder:		
Author: Migration				Checked Out By:		
No of Pages: 0				County:		
Brownfields Letter Type:						
 <u>VFC Solid Waste Facility Document Info</u>						
Content ID: 29041577				Formats: application/pdf		
FID:				Security Group: Public		
Program: SW Facility				Contractor:		
Status: Released				Certificate Type:		
Account: IDEM/OLQ/PER/SW				Ulcers No:		
IDEM Document Type: Correspondence				Report Type:		
Document Date: 7/21/1999 12:00 AM				Cross Reference ID:		
Scan Date: 3/13/2008 12:00 AM				Parent Folder:		
Author: Migration				Checked Out By:		
No of Pages: 0				County:		
Brownfields Letter Type:						
 <u>VFC Solid Waste Facility Document Info</u>						
Content ID: 80346569				Formats: application/pdf		
FID:				Security Group: Public		
Program: SW Facility				Contractor:		
Status: Released				Certificate Type:		
Account: IDEM/OLQ/PER/SW				Ulcers No:		
IDEM Document Type: OLQ Permit				Report Type:		
Document Date: 4/29/1997 12:00 AM				Cross Reference ID:		
Scan Date: 9/6/2016 12:00 AM				Parent Folder:		
Author: sysadmin				Checked Out By:		
No of Pages: 0				County:		
Brownfields Letter Type:						
 <u>VFC Solid Waste Facility Document Info</u>						
Content ID: 28370813				Formats: application/pdf		
FID:				Security Group: Public		
Program: SW Facility				Contractor:		
Status: Released				Certificate Type:		
Account: IDEM/OLQ/PER/SW				Ulcers No:		
IDEM Document Type: OLQ Report				Report Type: Closure/Post Closure Cert Letters and/or Reports		
Document Date: 6/28/2000 12:00 AM				Cross Reference ID:		
Scan Date: 2/8/2008 12:00 AM				Parent Folder:		
Author: Migration				Checked Out By:		
No of Pages: 0				County:		
Brownfields Letter Type:						

Map Key	Number of Records	Direction	Distance (mi/ft)	Elev/Diff (ft)	Site	DB
---------	-------------------	-----------	------------------	----------------	------	----

VFC Solid Waste Facility Document Info

Content ID:	80333749	Formats:	application/pdf
FID:		Security Group:	Public
Program:	SW Facility	Contractor:	
Status:	Released	Certificate Type:	
Account:	IDEM/OLQ/PER/SW	Ulcers No:	
IDEM Document Type:	OLQ Permit	Report Type:	
Document Date:	1/5/1987 12:00 AM	Cross Reference ID:	
Scan Date:	8/5/2016 2:02 PM	Parent Folder:	
Author:	JTSMITH@idem.IN.gov	Checked Out By:	
No of Pages:	2	County:	Vermillion
Brownfields Letter Type:			

VFC Solid Waste Facility Document Info

Content ID:	29041578	Formats:	application/pdf
FID:		Security Group:	Public
Program:	SW Facility	Contractor:	
Status:	Released	Certificate Type:	
Account:	IDEM/OLQ/PER/SW	Ulcers No:	
IDEM Document Type:	Correspondence	Report Type:	
Document Date:	1/24/2002 12:00 AM	Cross Reference ID:	
Scan Date:	3/13/2008 12:00 AM	Parent Folder:	
Author:	Migration	Checked Out By:	
No of Pages:	0	County:	
Brownfields Letter Type:			

VFC Solid Waste Facility Document Info

Content ID:	30611718	Formats:	application/pdf
FID:		Security Group:	Public
Program:	SW Facility	Contractor:	
Status:	Released	Certificate Type:	
Account:	IDEM/OLQ/PER/SW	Ulcers No:	
IDEM Document Type:	Map	Report Type:	
Document Date:	11/4/1998 12:00 AM	Cross Reference ID:	28371578
Scan Date:	6/10/2008 12:00 AM	Parent Folder:	
Author:	Migration	Checked Out By:	
No of Pages:	0	County:	
Brownfields Letter Type:			

VFC Solid Waste Facility Document Info

Content ID:	16697273	Formats:	application/pdf
FID:		Security Group:	Public
Program:	SW Facility	Contractor:	
Status:	Released	Certificate Type:	
Account:	IDEM/OLQ/PER/SW	Ulcers No:	
IDEM Document Type:	Drawing	Report Type:	
Document Date:	6/7/2007 12:00 AM	Cross Reference ID:	16500300
Scan Date:	6/7/2007 12:00 AM	Parent Folder:	
Author:	Migration	Checked Out By:	
No of Pages:	0	County:	
Brownfields Letter Type:			

VFC Solid Waste Facility Document Info

Content ID:	28370261	Formats:	application/pdf
FID:		Security Group:	Public
Program:	SW Facility	Contractor:	
Status:	Released	Certificate Type:	
Account:	IDEM/OLQ/PER/SW	Ulcers No:	

Map Key	Number of Records	Direction	Distance (mi/ft)	Elev/Diff (ft)	Site	DB
IDEM Document Type: OLQ Report						
Document Date:	6/18/2001 12:00 AM				Report Type:	Closure/Post Closure Cert Letters and/or Reports
Scan Date:	2/8/2008 12:00 AM				Cross Reference ID:	
Author:	Migration				Parent Folder:	
No of Pages:	0				Checked Out By:	
Brownfields Letter Type:					County:	
<u>VFC Solid Waste Facility Document Info</u>						
Content ID:	28370816				Formats:	application/pdf
FID:					Security Group:	Public
Program:	SW Facility				Contractor:	
Status:	Released				Certificate Type:	
Account:	IDEM/OLQ/PER/SW				Ulcers No:	
IDEM Document Type:	OLQ Report				Report Type:	Closure/Post Closure Cert Letters and/or Reports
Document Date:	9/27/2000 12:00 AM				Cross Reference ID:	
Scan Date:	2/8/2008 12:00 AM				Parent Folder:	
Author:	Migration				Checked Out By:	
No of Pages:	0				County:	
Brownfields Letter Type:						
<u>VFC Solid Waste Facility Document Info</u>						
Content ID:	80333750				Formats:	application/pdf
FID:					Security Group:	Public
Program:	SW Facility				Contractor:	
Status:	Released				Certificate Type:	
Account:	IDEM/OLQ/PER/SW				Ulcers No:	
IDEM Document Type:	OLQ Permit				Report Type:	
Document Date:	2/1/1989 12:00 AM				Cross Reference ID:	
Scan Date:	8/5/2016 2:02 PM				Parent Folder:	
Author:	JTSMITH@idem.IN.gov				Checked Out By:	
No of Pages:	2				County:	Vermillion
Brownfields Letter Type:						
<u>VFC Solid Waste Facility Document Info</u>						
Content ID:	80333752				Formats:	application/pdf
FID:					Security Group:	Public
Program:	SW Facility				Contractor:	
Status:	Released				Certificate Type:	
Account:	IDEM/OLQ/PER/SW				Ulcers No:	
IDEM Document Type:	OLQ Permit				Report Type:	
Document Date:	11/25/1985 12:00 AM				Cross Reference ID:	
Scan Date:	8/5/2016 2:02 PM				Parent Folder:	
Author:	JTSMITH@idem.IN.gov				Checked Out By:	
No of Pages:	4				County:	Vermillion
Brownfields Letter Type:						
<u>VFC Solid Waste Facility Document Info</u>						
Content ID:	67443111				Formats:	application/pdf
FID:					Security Group:	Public
Program:	SW Facility				Contractor:	
Status:	Released				Certificate Type:	
Account:	IDEM/OLQ/PER/SW				Ulcers No:	
IDEM Document Type:	OLQ Permit				Report Type:	
Document Date:	3/30/1971 12:00 AM				Cross Reference ID:	
Scan Date:	2/22/2013 12:00 AM				Parent Folder:	
Author:	Migration				Checked Out By:	
No of Pages:	0				County:	Vermillion
Brownfields Letter Type:						

Map Key	Number of Records	Direction	Distance (mi/ft)	Elev/Diff (ft)	Site	DB
---------	-------------------	-----------	------------------	----------------	------	----

VFC Solid Waste Facility Document Info

Content ID:	67443113	Formats:	application/pdf
FID:		Security Group:	Public
Program:	SW Facility	Contractor:	
Status:	Released	Certificate Type:	
Account:	IDEM/OLQ/PER/SW	Ulcers No:	
IDEM Document Type:	OLQ Permit	Report Type:	
Document Date:	6/17/1980 12:00 AM	Cross Reference ID:	
Scan Date:	2/22/2013 12:00 AM	Parent Folder:	
Author:	Migration	Checked Out By:	
No of Pages:	0	County:	Vermillion
Brownfields Letter Type:			

VFC Solid Waste Facility Document Info

Content ID:	62782469	Formats:	application/pdf
FID:		Security Group:	Public
Program:	SW Facility	Contractor:	
Status:	Released	Certificate Type:	
Account:	IDEM/OLQ/COM/SW	Ulcers No:	
IDEM Document Type:	OLQ Field Inspections	Report Type:	
Document Date:	4/14/2011 12:00 AM	Cross Reference ID:	62782469
Scan Date:	7/1/2011 12:00 AM	Parent Folder:	
Author:	Migration	Checked Out By:	
No of Pages:	0	County:	Vermillion
Brownfields Letter Type:			

VFC Solid Waste Facility Document Info

Content ID:	64907429	Formats:	application/pdf
FID:		Security Group:	Public
Program:	SW Facility	Contractor:	
Status:	Released	Certificate Type:	
Account:	IDEM/OLQ/PER/SW	Ulcers No:	
IDEM Document Type:	Correspondence	Report Type:	
Document Date:	1/31/2012 12:00 AM	Cross Reference ID:	
Scan Date:	2/2/2012 12:00 AM	Parent Folder:	
Author:	Migration	Checked Out By:	
No of Pages:	0	County:	Vermillion
Brownfields Letter Type:			

VFC Solid Waste Facility Document Info

Content ID:	31051752	Formats:	application/pdf
FID:		Security Group:	Public
Program:	SW Facility	Contractor:	
Status:	Released	Certificate Type:	
Account:	IDEM/OLQ/COM/SW	Ulcers No:	
IDEM Document Type:	OLQ Field Inspections	Report Type:	
Document Date:	8/21/2000 12:00 AM	Cross Reference ID:	
Scan Date:	6/30/2008 12:00 AM	Parent Folder:	
Author:	Migration	Checked Out By:	
No of Pages:	0	County:	
Brownfields Letter Type:			

VFC Solid Waste Facility Document Info

Content ID:	16514386	Formats:	application/pdf
FID:		Security Group:	Public
Program:	SW Facility	Contractor:	
Status:	Released	Certificate Type:	

Map Key	Number of Records	Direction	Distance (mi/ft)	Elev/Diff (ft)	Site	DB
Account:	IDEM/OLQ/PER/SW				Ulcers No:	
IDEM Document Type:	OLQ Monitoring				Report Type:	
Document Date:	5/16/2000 12:00 AM				Cross Reference ID:	
Scan Date:	6/6/2007 12:00 AM				Parent Folder:	
Author:	Migration				Checked Out By:	
No of Pages:	0				County:	
Brownfields Letter Type:						

VFC Solid Waste Facility Document Info

Content ID:	67443114				Formats:	application/pdf
FID:					Security Group:	Public
Program:	SW Facility				Contractor:	
Status:	Released				Certificate Type:	
Account:	IDEM/OLQ/PER/SW				Ulcers No:	
IDEM Document Type:	OLQ Permit				Report Type:	
Document Date:	7/11/1980 12:00 AM				Cross Reference ID:	
Scan Date:	2/22/2013 12:00 AM				Parent Folder:	
Author:	Migration				Checked Out By:	
No of Pages:	0				County:	Vermillion
Brownfields Letter Type:						

VFC Solid Waste Facility Document Info

Content ID:	68524519				Formats:	application/pdf
FID:					Security Group:	Public
Program:	SW Facility				Contractor:	
Status:	Released				Certificate Type:	
Account:	IDEM/OLQ/PER/SW				Ulcers No:	
IDEM Document Type:	OLQ Permit				Report Type:	
Document Date:	6/24/2013 12:00 AM				Cross Reference ID:	
Scan Date:	7/9/2013 12:00 AM				Parent Folder:	
Author:	Migration				Checked Out By:	
No of Pages:	0				County:	Vermillion
Brownfields Letter Type:						

VFC Solid Waste Facility Document Info

Content ID:	29041582				Formats:	application/pdf
FID:					Security Group:	Public
Program:	SW Facility				Contractor:	
Status:	Released				Certificate Type:	
Account:	IDEM/OLQ/PER/SW				Ulcers No:	
IDEM Document Type:	OLQ Permit				Report Type:	
Document Date:	5/13/2004 12:00 AM				Cross Reference ID:	
Scan Date:	3/13/2008 12:00 AM				Parent Folder:	
Author:	Migration				Checked Out By:	
No of Pages:	0				County:	
Brownfields Letter Type:						

VFC Solid Waste Facility Document Info

Content ID:	29041585				Formats:	application/pdf
FID:					Security Group:	Public
Program:	SW Facility				Contractor:	
Status:	Released				Certificate Type:	
Account:	IDEM/OLQ/PER/SW				Ulcers No:	
IDEM Document Type:	OLQ Monitoring				Report Type:	
Document Date:	5/16/2000 12:00 AM				Cross Reference ID:	
Scan Date:	3/13/2008 12:00 AM				Parent Folder:	
Author:	Migration				Checked Out By:	
No of Pages:	0				County:	
Brownfields Letter Type:						

Map Key	Number of Records	Direction	Distance (mi/ft)	Elev/Diff (ft)	Site	DB
---------	-------------------	-----------	------------------	----------------	------	----

VFC Solid Waste Facility Document Info

Content ID:	16500300	Formats:	application/pdf
FID:		Security Group:	Public
Program:	SW Facility	Contractor:	
Status:	Released	Certificate Type:	
Account:	IDEM/OLQ/PER/SW	Ulcers No:	
IDEM Document Type:	OLQ Monitoring	Report Type:	
Document Date:	6/10/1986 12:00 AM	Cross Reference ID:	MAP=16697273
Scan Date:	6/5/2007 12:00 AM	Parent Folder:	
Author:	Migration	Checked Out By:	
No of Pages:	0	County:	
Brownfields Letter Type:			

VFC Solid Waste Facility Document Search

Doc No:	67443116	Document Type:	OLQ Permit
Date:	05/12/1982	Size:	21 K
Program:	SW Facility		
Info Link:	https://vfc.idem.in.gov/DocumentDetail.aspx?dID=4313317		
Doc Link:	https://ecm.idem.in.gov/cs/idcplg?IdcService=GET_FILE&dID=4313317&dDocName=67443116&Rendition=web&allowInterrupt=1&noSaveAs=1&file Name=67443116.pdf		

VFC Solid Waste Facility Document Info

Content ID:	67443100	Formats:	application/pdf
FID:		Security Group:	Public
Program:	SW Facility	Contractor:	
Status:	Released	Certificate Type:	
Account:	IDEM/OLQ/PER/SW	Ulcers No:	
IDEM Document Type:	OLQ Permit	Report Type:	
Document Date:	3/30/1971 12:00 AM	Cross Reference ID:	
Scan Date:	2/22/2013 12:00 AM	Parent Folder:	
Author:	Migration	Checked Out By:	
No of Pages:	0	County:	Vermillion
Brownfields Letter Type:			

VFC Solid Waste Facility Document Info

Content ID:	28370258	Formats:	application/pdf
FID:		Security Group:	Public
Program:	SW Facility	Contractor:	
Status:	Released	Certificate Type:	
Account:	IDEM/OLQ/PER/SW	Ulcers No:	
IDEM Document Type:	OLQ Report	Report Type:	Closure Reports
Document Date:	12/21/2000 12:00 AM	Cross Reference ID:	
Scan Date:	2/8/2008 12:00 AM	Parent Folder:	
Author:	Migration	Checked Out By:	
No of Pages:	0	County:	
Brownfields Letter Type:			

VFC Solid Waste Facility Document Info

Content ID:	29041546	Formats:	application/pdf
FID:		Security Group:	Public
Program:	SW Facility	Contractor:	
Status:	Released	Certificate Type:	
Account:	IDEM/OLQ/PER/SW	Ulcers No:	
IDEM Document Type:	OLQ Permit	Report Type:	
Document Date:	1/22/1998 12:00 AM	Cross Reference ID:	
Scan Date:	3/13/2008 12:00 AM	Parent Folder:	
Author:	Migration	Checked Out By:	

No of Pages: 0
 Brownfields Letter Type: County:

VFC Solid Waste Facility Document Info

Content ID:	29041548	Formats:	application/pdf
FID:		Security Group:	Public
Program:	SW Facility	Contractor:	
Status:	Released	Certificate Type:	
Account:	IDEM/OLQ/PER/SW	Ulcers No:	
IDEM Document Type:	OLQ Monitoring	Report Type:	
Document Date:	6/21/1999 12:00 AM	Cross Reference ID:	
Scan Date:	3/13/2008 12:00 AM	Parent Folder:	
Author:	Migration	Checked Out By:	
No of Pages:	0	County:	

Brownfields Letter Type:

VFC Solid Waste Facility Document Info

Content ID:	80333751	Formats:	application/pdf
FID:		Security Group:	Public
Program:	SW Facility	Contractor:	
Status:	Released	Certificate Type:	
Account:	IDEM/OLQ/PER/SW	Ulcers No:	
IDEM Document Type:	OLQ Permit	Report Type:	
Document Date:	2/16/1987 12:00 AM	Cross Reference ID:	
Scan Date:	8/5/2016 2:02 PM	Parent Folder:	
Author:	JTSMITH@idem.IN.gov	Checked Out By:	
No of Pages:	2	County:	Vermillion

Brownfields Letter Type:

VFC Solid Waste Facility Document Info

Content ID:	29064546	Formats:	application/pdf
FID:		Security Group:	Public
Program:	SW Facility	Contractor:	
Status:	Released	Certificate Type:	
Account:	IDEM/OLQ/PER/SW	Ulcers No:	
IDEM Document Type:	Correspondence	Report Type:	
Document Date:	1/24/2002 12:00 AM	Cross Reference ID:	
Scan Date:	3/13/2008 12:00 AM	Parent Folder:	
Author:	Migration	Checked Out By:	
No of Pages:	0	County:	

Brownfields Letter Type:

VFC Solid Waste Facility Document Info

Content ID:	30616878	Formats:	application/pdf
FID:		Security Group:	Public
Program:	SW Facility	Contractor:	
Status:	Released	Certificate Type:	
Account:	IDEM/OLQ/PER/SW	Ulcers No:	
IDEM Document Type:	Map	Report Type:	
Document Date:	4/30/1998 12:00 AM	Cross Reference ID:	28371548
Scan Date:	6/11/2008 12:00 AM	Parent Folder:	
Author:	Migration	Checked Out By:	
No of Pages:	0	County:	

Brownfields Letter Type:

VFC Solid Waste Facility Document Info

Content ID:	65942238	Formats:	application/pdf
FID:		Security Group:	Public

Program:	SW Facility	Contractor:	
Status:	Released	Certificate Type:	
Account:	IDEM/OLQ/PER/SW	Ulcers No:	
IDEM Document Type:	Correspondence	Report Type:	
Document Date:	5/11/2012 12:00 AM	Cross Reference ID:	62782469
Scan Date:	5/16/2012 12:00 AM	Parent Folder:	
Author:	Migration	Checked Out By:	
No of Pages:	0	County:	Vermillion
Brownfields Letter Type:			

VFC Solid Waste Facility Document Info

Content ID:	28371521	Formats:	application/pdf
FID:		Security Group:	Public
Program:	SW Facility	Contractor:	
Status:	Released	Certificate Type:	
Account:	IDEM/OLQ/PER/SW	Ulcers No:	
IDEM Document Type:	OLQ Report	Report Type:	Closure/Post Closure Cert Letters and/or Reports
Document Date:	12/16/1999 12:00 AM	Cross Reference ID:	
Scan Date:	2/8/2008 12:00 AM	Parent Folder:	
Author:	Migration	Checked Out By:	
No of Pages:	0	County:	
Brownfields Letter Type:			

VFC Solid Waste Facility Document Info

Content ID:	30611435	Formats:	application/pdf
FID:		Security Group:	Public
Program:	SW Facility	Contractor:	
Status:	Released	Certificate Type:	
Account:	IDEM/OLQ/PER/SW	Ulcers No:	
IDEM Document Type:	Map	Report Type:	
Document Date:	11/4/1998 12:00 AM	Cross Reference ID:	28371578
Scan Date:	6/10/2008 12:00 AM	Parent Folder:	
Author:	Migration	Checked Out By:	
No of Pages:	0	County:	
Brownfields Letter Type:			

VFC Solid Waste Facility Document Info

Content ID:	28370809	Formats:	application/pdf
FID:		Security Group:	Public
Program:	SW Facility	Contractor:	
Status:	Released	Certificate Type:	
Account:	IDEM/OLQ/PER/SW	Ulcers No:	
IDEM Document Type:	OLQ Report	Report Type:	Closure/Post Closure Cert Letters and/or Reports
Document Date:	7/16/1998 12:00 AM	Cross Reference ID:	
Scan Date:	2/8/2008 12:00 AM	Parent Folder:	
Author:	Migration	Checked Out By:	
No of Pages:	0	County:	
Brownfields Letter Type:			

VFC Solid Waste Facility Document Info

Content ID:	29041547	Formats:	application/pdf
FID:		Security Group:	Public
Program:	SW Facility	Contractor:	
Status:	Released	Certificate Type:	
Account:	IDEM/OLQ/PER/SW	Ulcers No:	
IDEM Document Type:	OLQ Monitoring	Report Type:	
Document Date:	7/3/2001 12:00 AM	Cross Reference ID:	
Scan Date:	3/13/2008 12:00 AM	Parent Folder:	

Map Key	Number of Records	Direction	Distance (mi/ft)	Elev/Diff (ft)	Site	DB
---------	-------------------	-----------	------------------	----------------	------	----

Author: Migration
No of Pages: 0
Brownfields Letter Type:

Checked Out By:
County:

VFC Solid Waste Facility Document Info

Content ID:	30611202	Formats:	application/pdf
FID:		Security Group:	Public
Program:	SW Facility	Contractor:	
Status:	Released	Certificate Type:	
Account:	IDEM/OLQ/PER/SW	Ulcers No:	
IDEM Document Type:	Map	Report Type:	
Document Date:	11/4/1998 12:00 AM	Cross Reference ID:	28371578
Scan Date:	6/10/2008 12:00 AM	Parent Folder:	
Author:	Migration	Checked Out By:	
No of Pages:	0	County:	
Brownfields Letter Type:			

VFC Solid Waste Facility Document Info

Content ID:	67443116	Formats:	application/pdf
FID:		Security Group:	Public
Program:	SW Facility	Contractor:	
Status:	Released	Certificate Type:	
Account:	IDEM/OLQ/PER/SW	Ulcers No:	
IDEM Document Type:	OLQ Permit	Report Type:	
Document Date:	5/12/1982 12:00 AM	Cross Reference ID:	
Scan Date:	2/22/2013 12:00 AM	Parent Folder:	
Author:	Migration	Checked Out By:	
No of Pages:	0	County:	Vermillion
Brownfields Letter Type:			

VFC Solid Waste Facility Document Info

Content ID:	67443117	Formats:	application/pdf
FID:		Security Group:	Public
Program:	SW Facility	Contractor:	
Status:	Released	Certificate Type:	
Account:	IDEM/OLQ/PER/SW	Ulcers No:	
IDEM Document Type:	OLQ Permit	Report Type:	
Document Date:	11/5/1984 12:00 AM	Cross Reference ID:	
Scan Date:	2/22/2013 12:00 AM	Parent Folder:	
Author:	Migration	Checked Out By:	
No of Pages:	0	County:	Vermillion
Brownfields Letter Type:			

VFC Solid Waste Facility Document Info

Content ID:	16701144	Formats:	application/pdf
FID:		Security Group:	Public
Program:	SW Facility	Contractor:	
Status:	Released	Certificate Type:	
Account:	IDEM/OLQ/PER/SW	Ulcers No:	
IDEM Document Type:	Drawing	Report Type:	
Document Date:	6/7/2007 12:00 AM	Cross Reference ID:	16514386
Scan Date:	6/7/2007 12:00 AM	Parent Folder:	
Author:	Migration	Checked Out By:	
No of Pages:	0	County:	
Brownfields Letter Type:			

VFC Solid Waste Facility Document Info

Content ID:	31144142	Formats:	application/pdf
--------------------	----------	-----------------	-----------------

Map Key	Number of Records	Direction	Distance (mi/ft)	Elev/Diff (ft)	Site	DB
FID:					Security Group:	Public
Program:		SW Facility			Contractor:	
Status:		Released			Certificate Type:	
Account:		IDEM/OLQ/PER/SW			Ulcers No:	
IDEM Document Type:		Map			Report Type:	
Document Date:		5/16/2000 12:00 AM			Cross Reference ID:	29041585
Scan Date:		7/2/2008 12:00 AM			Parent Folder:	
Author:		Migration			Checked Out By:	
No of Pages:		0			County:	
Brownfields Letter Type:						

VFC Solid Waste Facility Document Info

Content ID:		63506852			Formats:	application/pdf
FID:					Security Group:	Public
Program:		SW Facility			Contractor:	
Status:		Released			Certificate Type:	
Account:		IDEM/OLQ/PER/SW			Ulcers No:	
IDEM Document Type:		OLQ Permit			Report Type:	
Document Date:		8/25/2011 12:00 AM			Cross Reference ID:	62782469
Scan Date:		9/12/2011 12:00 AM			Parent Folder:	
Author:		Migration			Checked Out By:	
No of Pages:		0			County:	Vermillion
Brownfields Letter Type:						

VFC Solid Waste Facility Document Info

Content ID:		28370860			Formats:	application/pdf
FID:					Security Group:	Public
Program:		SW Facility			Contractor:	
Status:		Released			Certificate Type:	
Account:		IDEM/OLQ/PER/SW			Ulcers No:	
IDEM Document Type:		OLQ Report			Report Type:	Closure/Post Closure Cert Letters and/or Reports
Document Date:		7/16/1998 12:00 AM			Cross Reference ID:	
Scan Date:		2/8/2008 12:00 AM			Parent Folder:	
Author:		Migration			Checked Out By:	
No of Pages:		0			County:	
Brownfields Letter Type:						

VFC Solid Waste Facility Document Info

Content ID:		65962795			Formats:	application/pdf
FID:					Security Group:	Public
Program:		SW Facility			Contractor:	
Status:		Released			Certificate Type:	
Account:		IDEM/OLQ/PER/SW			Ulcers No:	
IDEM Document Type:		OLQ Report			Report Type:	Tonnage Report
Document Date:		6/30/1993 12:00 AM			Cross Reference ID:	
Scan Date:		5/17/2012 12:00 AM			Parent Folder:	
Author:		Migration			Checked Out By:	
No of Pages:		0			County:	
Brownfields Letter Type:						

VFC Solid Waste Facility Document Info

Content ID:		29041540			Formats:	application/pdf
FID:					Security Group:	Public
Program:		SW Facility			Contractor:	
Status:		Released			Certificate Type:	
Account:		IDEM/OLQ/PER/SW			Ulcers No:	
IDEM Document Type:		OLQ Monitoring			Report Type:	
Document Date:		9/27/2000 12:00 AM			Cross Reference ID:	
Scan Date:		3/13/2008 12:00 AM			Parent Folder:	

Author: Migration
No of Pages: 0
Brownfields Letter Type:

Checked Out By:
County:

VFC Solid Waste Facility Document Info

Content ID:	29041577	Formats:	application/pdf
FID:		Security Group:	Public
Program:	SW Facility	Contractor:	
Status:	Released	Certificate Type:	
Account:	IDEM/OLQ/PER/SW	Ulcers No:	
IDEM Document Type:	Correspondence	Report Type:	
Document Date:	7/21/1999 12:00 AM	Cross Reference ID:	
Scan Date:	3/13/2008 12:00 AM	Parent Folder:	
Author:	Migration	Checked Out By:	
No of Pages:	0	County:	
Brownfields Letter Type:			

VFC Solid Waste Facility Document Info

Content ID:	80346569	Formats:	application/pdf
FID:		Security Group:	Public
Program:	SW Facility	Contractor:	
Status:	Released	Certificate Type:	
Account:	IDEM/OLQ/PER/SW	Ulcers No:	
IDEM Document Type:	OLQ Permit	Report Type:	
Document Date:	4/29/1997 12:00 AM	Cross Reference ID:	
Scan Date:	9/6/2016 12:00 AM	Parent Folder:	
Author:	sysadmin	Checked Out By:	
No of Pages:	0	County:	
Brownfields Letter Type:			

VFC Solid Waste Facility Document Info

Content ID:	28370813	Formats:	application/pdf
FID:		Security Group:	Public
Program:	SW Facility	Contractor:	
Status:	Released	Certificate Type:	
Account:	IDEM/OLQ/PER/SW	Ulcers No:	
IDEM Document Type:	OLQ Report	Report Type:	Closure/Post Closure Cert Letters and/or Reports
Document Date:	6/28/2000 12:00 AM	Cross Reference ID:	
Scan Date:	2/8/2008 12:00 AM	Parent Folder:	
Author:	Migration	Checked Out By:	
No of Pages:	0	County:	
Brownfields Letter Type:			

VFC Solid Waste Facility Document Info

Content ID:	80333749	Formats:	application/pdf
FID:		Security Group:	Public
Program:	SW Facility	Contractor:	
Status:	Released	Certificate Type:	
Account:	IDEM/OLQ/PER/SW	Ulcers No:	
IDEM Document Type:	OLQ Permit	Report Type:	
Document Date:	1/5/1987 12:00 AM	Cross Reference ID:	
Scan Date:	8/5/2016 2:02 PM	Parent Folder:	
Author:	JTSMITH@idem.IN.gov	Checked Out By:	
No of Pages:	2	County:	Vermillion
Brownfields Letter Type:			

VFC Solid Waste Facility Document Info

Map Key	Number of Records	Direction	Distance (mi/ft)	Elev/Diff (ft)	Site	DB
Content ID:	29041578				Formats:	application/pdf
FID:					Security Group:	Public
Program:	SW Facility				Contractor:	
Status:	Released				Certificate Type:	
Account:	IDEM/OLQ/PER/SW				Ulcers No:	
IDEM Document Type:	Correspondence				Report Type:	
Document Date:	1/24/2002 12:00 AM				Cross Reference ID:	
Scan Date:	3/13/2008 12:00 AM				Parent Folder:	
Author:	Migration				Checked Out By:	
No of Pages:	0				County:	
Brownfields Letter Type:						

VFC Solid Waste Facility Document Info

Content ID:	30611718				Formats:	application/pdf
FID:					Security Group:	Public
Program:	SW Facility				Contractor:	
Status:	Released				Certificate Type:	
Account:	IDEM/OLQ/PER/SW				Ulcers No:	
IDEM Document Type:	Map				Report Type:	
Document Date:	11/4/1998 12:00 AM				Cross Reference ID:	28371578
Scan Date:	6/10/2008 12:00 AM				Parent Folder:	
Author:	Migration				Checked Out By:	
No of Pages:	0				County:	
Brownfields Letter Type:						

VFC Solid Waste Facility Document Info

Content ID:	16697273				Formats:	application/pdf
FID:					Security Group:	Public
Program:	SW Facility				Contractor:	
Status:	Released				Certificate Type:	
Account:	IDEM/OLQ/PER/SW				Ulcers No:	
IDEM Document Type:	Drawing				Report Type:	
Document Date:	6/7/2007 12:00 AM				Cross Reference ID:	16500300
Scan Date:	6/7/2007 12:00 AM				Parent Folder:	
Author:	Migration				Checked Out By:	
No of Pages:	0				County:	
Brownfields Letter Type:						

VFC Solid Waste Facility Document Info

Content ID:	28370261				Formats:	application/pdf
FID:					Security Group:	Public
Program:	SW Facility				Contractor:	
Status:	Released				Certificate Type:	
Account:	IDEM/OLQ/PER/SW				Ulcers No:	
IDEM Document Type:	OLQ Report				Report Type:	Closure/Post Closure Cert Letters and/or Reports
Document Date:	6/18/2001 12:00 AM				Cross Reference ID:	
Scan Date:	2/8/2008 12:00 AM				Parent Folder:	
Author:	Migration				Checked Out By:	
No of Pages:	0				County:	
Brownfields Letter Type:						

VFC Solid Waste Facility Document Info

Content ID:	28370816				Formats:	application/pdf
FID:					Security Group:	Public
Program:	SW Facility				Contractor:	
Status:	Released				Certificate Type:	
Account:	IDEM/OLQ/PER/SW				Ulcers No:	
IDEM Document Type:	OLQ Report				Report Type:	Closure/Post Closure Cert Letters and/or Reports

Document Date: 9/27/2000 12:00 AM
Scan Date: 2/8/2008 12:00 AM
Author: Migration
No of Pages: 0
Brownfields Letter Type:

Cross Reference ID:
Parent Folder:
Checked Out By:
County:

VFC Solid Waste Facility Document Info

Content ID: 80333750
FID:
Program: SW Facility
Status: Released
Account: IDEM/OLQ/PER/SW
IDEM Document Type: OLQ Permit
Document Date: 2/1/1989 12:00 AM
Scan Date: 8/5/2016 2:02 PM
Author: JTSMITH@idem.IN.gov
No of Pages: 2
Brownfields Letter Type:

Formats: application/pdf
Security Group: Public
Contractor:
Certificate Type:
Ulcers No:
Report Type:
Cross Reference ID:
Parent Folder:
Checked Out By:
County: Vermillion

VFC Solid Waste Facility Document Info

Content ID: 80333752
FID:
Program: SW Facility
Status: Released
Account: IDEM/OLQ/PER/SW
IDEM Document Type: OLQ Permit
Document Date: 11/25/1985 12:00 AM
Scan Date: 8/5/2016 2:02 PM
Author: JTSMITH@idem.IN.gov
No of Pages: 4
Brownfields Letter Type:

Formats: application/pdf
Security Group: Public
Contractor:
Certificate Type:
Ulcers No:
Report Type:
Cross Reference ID:
Parent Folder:
Checked Out By:
County: Vermillion

VFC Solid Waste Facility Document Info

Content ID: 67443111
FID:
Program: SW Facility
Status: Released
Account: IDEM/OLQ/PER/SW
IDEM Document Type: OLQ Permit
Document Date: 3/30/1971 12:00 AM
Scan Date: 2/22/2013 12:00 AM
Author: Migration
No of Pages: 0
Brownfields Letter Type:

Formats: application/pdf
Security Group: Public
Contractor:
Certificate Type:
Ulcers No:
Report Type:
Cross Reference ID:
Parent Folder:
Checked Out By:
County: Vermillion

VFC Solid Waste Facility Document Info

Content ID: 67443113
FID:
Program: SW Facility
Status: Released
Account: IDEM/OLQ/PER/SW
IDEM Document Type: OLQ Permit
Document Date: 6/17/1980 12:00 AM
Scan Date: 2/22/2013 12:00 AM
Author: Migration
No of Pages: 0
Brownfields Letter Type:

Formats: application/pdf
Security Group: Public
Contractor:
Certificate Type:
Ulcers No:
Report Type:
Cross Reference ID:
Parent Folder:
Checked Out By:
County: Vermillion

VFC Solid Waste Facility Document Info

Content ID:	62782469	Formats:	application/pdf
FID:		Security Group:	Public
Program:	SW Facility	Contractor:	
Status:	Released	Certificate Type:	
Account:	IDEM/OLQ/COM/SW	Ulcers No:	
IDEM Document Type:	OLQ Field Inspections	Report Type:	
Document Date:	4/14/2011 12:00 AM	Cross Reference ID:	62782469
Scan Date:	7/1/2011 12:00 AM	Parent Folder:	
Author:	Migration	Checked Out By:	
No of Pages:	0	County:	Vermillion
Brownfields Letter Type:			

VFC Solid Waste Facility Document Info

Content ID:	64907429	Formats:	application/pdf
FID:		Security Group:	Public
Program:	SW Facility	Contractor:	
Status:	Released	Certificate Type:	
Account:	IDEM/OLQ/PER/SW	Ulcers No:	
IDEM Document Type:	Correspondence	Report Type:	
Document Date:	1/31/2012 12:00 AM	Cross Reference ID:	
Scan Date:	2/2/2012 12:00 AM	Parent Folder:	
Author:	Migration	Checked Out By:	
No of Pages:	0	County:	Vermillion
Brownfields Letter Type:			

VFC Solid Waste Facility Document Info

Content ID:	31051752	Formats:	application/pdf
FID:		Security Group:	Public
Program:	SW Facility	Contractor:	
Status:	Released	Certificate Type:	
Account:	IDEM/OLQ/COM/SW	Ulcers No:	
IDEM Document Type:	OLQ Field Inspections	Report Type:	
Document Date:	8/21/2000 12:00 AM	Cross Reference ID:	
Scan Date:	6/30/2008 12:00 AM	Parent Folder:	
Author:	Migration	Checked Out By:	
No of Pages:	0	County:	
Brownfields Letter Type:			

VFC Solid Waste Facility Document Info

Content ID:	16514386	Formats:	application/pdf
FID:		Security Group:	Public
Program:	SW Facility	Contractor:	
Status:	Released	Certificate Type:	
Account:	IDEM/OLQ/PER/SW	Ulcers No:	
IDEM Document Type:	OLQ Monitoring	Report Type:	
Document Date:	5/16/2000 12:00 AM	Cross Reference ID:	
Scan Date:	6/6/2007 12:00 AM	Parent Folder:	
Author:	Migration	Checked Out By:	
No of Pages:	0	County:	
Brownfields Letter Type:			

VFC Solid Waste Facility Document Info

Content ID:	67443114	Formats:	application/pdf
FID:		Security Group:	Public
Program:	SW Facility	Contractor:	
Status:	Released	Certificate Type:	
Account:	IDEM/OLQ/PER/SW	Ulcers No:	
IDEM Document Type:	OLQ Permit	Report Type:	
Document Date:	7/11/1980 12:00 AM	Cross Reference ID:	

Map Key	Number of Records	Direction	Distance (mi/ft)	Elev/Diff (ft)	Site	DB
---------	-------------------	-----------	------------------	----------------	------	----

Scan Date: 2/22/2013 12:00 AM
Author: Migration
No of Pages: 0
Brownfields Letter Type:

Parent Folder:
Checked Out By:
County: Vermillion

VFC Solid Waste Facility Document Info

Content ID: 68524519
FID:
Program: SW Facility
Status: Released
Account: IDEM/OLQ/PER/SW
IDEM Document Type: OLQ Permit
Document Date: 6/24/2013 12:00 AM
Scan Date: 7/9/2013 12:00 AM
Author: Migration
No of Pages: 0
Brownfields Letter Type:

Formats: application/pdf
Security Group: Public
Contractor:
Certificate Type:
Ulcers No:
Report Type:
Cross Reference ID:
Parent Folder:
Checked Out By:
County: Vermillion

VFC Solid Waste Facility Document Info

Content ID: 29041582
FID:
Program: SW Facility
Status: Released
Account: IDEM/OLQ/PER/SW
IDEM Document Type: OLQ Permit
Document Date: 5/13/2004 12:00 AM
Scan Date: 3/13/2008 12:00 AM
Author: Migration
No of Pages: 0
Brownfields Letter Type:

Formats: application/pdf
Security Group: Public
Contractor:
Certificate Type:
Ulcers No:
Report Type:
Cross Reference ID:
Parent Folder:
Checked Out By:
County:

VFC Solid Waste Facility Document Info

Content ID: 29041585
FID:
Program: SW Facility
Status: Released
Account: IDEM/OLQ/PER/SW
IDEM Document Type: OLQ Monitoring
Document Date: 5/16/2000 12:00 AM
Scan Date: 3/13/2008 12:00 AM
Author: Migration
No of Pages: 0
Brownfields Letter Type:

Formats: application/pdf
Security Group: Public
Contractor:
Certificate Type:
Ulcers No:
Report Type:
Cross Reference ID:
Parent Folder:
Checked Out By:
County:

VFC Solid Waste Facility Document Info

Content ID: 16500300
FID:
Program: SW Facility
Status: Released
Account: IDEM/OLQ/PER/SW
IDEM Document Type: OLQ Monitoring
Document Date: 6/10/1986 12:00 AM
Scan Date: 6/5/2007 12:00 AM
Author: Migration
No of Pages: 0
Brownfields Letter Type:

Formats: application/pdf
Security Group: Public
Contractor:
Certificate Type:
Ulcers No:
Report Type:
Cross Reference ID: MAP=16697273
Parent Folder:
Checked Out By:
County:

VFC Solid Waste Facility Document Search

Map Key	Number of Records	Direction	Distance (mi/ft)	Elev/Diff (ft)	Site	DB
Doc No:	64907429				Document Type:	Correspondence
Date:	01/31/2012				Size:	40 K
Program:	SW Facility					
Info Link:	https://vfc.idem.in.gov/DocumentDetail.aspx?dID=4108257					
Doc Link:	https://ecm.idem.in.gov/cs/idcplg?IdcService=GET_FILE&dID=4108257&dDocName=64907429&Rendition=web&allowInterrupt=1&noSaveAs=1&fileName=64907429.pdf					

VFC Solid Waste Facility Document Info

Content ID:	67443100	Formats:	application/pdf
FID:		Security Group:	Public
Program:	SW Facility	Contractor:	
Status:	Released	Certificate Type:	
Account:	IDEM/OLQ/PER/SW	Ulcers No:	
IDEM Document Type:	OLQ Permit	Report Type:	
Document Date:	3/30/1971 12:00 AM	Cross Reference ID:	
Scan Date:	2/22/2013 12:00 AM	Parent Folder:	
Author:	Migration	Checked Out By:	
No of Pages:	0	County:	Vermillion
Brownfields Letter Type:			

VFC Solid Waste Facility Document Info

Content ID:	28370258	Formats:	application/pdf
FID:		Security Group:	Public
Program:	SW Facility	Contractor:	
Status:	Released	Certificate Type:	
Account:	IDEM/OLQ/PER/SW	Ulcers No:	
IDEM Document Type:	OLQ Report	Report Type:	Closure Reports
Document Date:	12/21/2000 12:00 AM	Cross Reference ID:	
Scan Date:	2/8/2008 12:00 AM	Parent Folder:	
Author:	Migration	Checked Out By:	
No of Pages:	0	County:	
Brownfields Letter Type:			

VFC Solid Waste Facility Document Info

Content ID:	29041546	Formats:	application/pdf
FID:		Security Group:	Public
Program:	SW Facility	Contractor:	
Status:	Released	Certificate Type:	
Account:	IDEM/OLQ/PER/SW	Ulcers No:	
IDEM Document Type:	OLQ Permit	Report Type:	
Document Date:	1/22/1998 12:00 AM	Cross Reference ID:	
Scan Date:	3/13/2008 12:00 AM	Parent Folder:	
Author:	Migration	Checked Out By:	
No of Pages:	0	County:	
Brownfields Letter Type:			

VFC Solid Waste Facility Document Info

Content ID:	29041548	Formats:	application/pdf
FID:		Security Group:	Public
Program:	SW Facility	Contractor:	
Status:	Released	Certificate Type:	
Account:	IDEM/OLQ/PER/SW	Ulcers No:	
IDEM Document Type:	OLQ Monitoring	Report Type:	
Document Date:	6/21/1999 12:00 AM	Cross Reference ID:	
Scan Date:	3/13/2008 12:00 AM	Parent Folder:	
Author:	Migration	Checked Out By:	
No of Pages:	0	County:	
Brownfields Letter Type:			

Map Key	Number of Records	Direction	Distance (mi/ft)	Elev/Diff (ft)	Site	DB
---------	-------------------	-----------	------------------	----------------	------	----

VFC Solid Waste Facility Document Info

Content ID:	80333751	Formats:	application/pdf
FID:		Security Group:	Public
Program:	SW Facility	Contractor:	
Status:	Released	Certificate Type:	
Account:	IDEM/OLQ/PER/SW	Ulcers No:	
IDEM Document Type:	OLQ Permit	Report Type:	
Document Date:	2/16/1987 12:00 AM	Cross Reference ID:	
Scan Date:	8/5/2016 2:02 PM	Parent Folder:	
Author:	JTSMITH@idem.IN.gov	Checked Out By:	
No of Pages:	2	County:	Vermillion
Brownfields Letter Type:			

VFC Solid Waste Facility Document Info

Content ID:	29064546	Formats:	application/pdf
FID:		Security Group:	Public
Program:	SW Facility	Contractor:	
Status:	Released	Certificate Type:	
Account:	IDEM/OLQ/PER/SW	Ulcers No:	
IDEM Document Type:	Correspondence	Report Type:	
Document Date:	1/24/2002 12:00 AM	Cross Reference ID:	
Scan Date:	3/13/2008 12:00 AM	Parent Folder:	
Author:	Migration	Checked Out By:	
No of Pages:	0	County:	
Brownfields Letter Type:			

VFC Solid Waste Facility Document Info

Content ID:	30616878	Formats:	application/pdf
FID:		Security Group:	Public
Program:	SW Facility	Contractor:	
Status:	Released	Certificate Type:	
Account:	IDEM/OLQ/PER/SW	Ulcers No:	
IDEM Document Type:	Map	Report Type:	
Document Date:	4/30/1998 12:00 AM	Cross Reference ID:	28371548
Scan Date:	6/11/2008 12:00 AM	Parent Folder:	
Author:	Migration	Checked Out By:	
No of Pages:	0	County:	
Brownfields Letter Type:			

VFC Solid Waste Facility Document Info

Content ID:	65942238	Formats:	application/pdf
FID:		Security Group:	Public
Program:	SW Facility	Contractor:	
Status:	Released	Certificate Type:	
Account:	IDEM/OLQ/PER/SW	Ulcers No:	
IDEM Document Type:	Correspondence	Report Type:	
Document Date:	5/11/2012 12:00 AM	Cross Reference ID:	62782469
Scan Date:	5/16/2012 12:00 AM	Parent Folder:	
Author:	Migration	Checked Out By:	
No of Pages:	0	County:	Vermillion
Brownfields Letter Type:			

VFC Solid Waste Facility Document Info

Content ID:	28371521	Formats:	application/pdf
FID:		Security Group:	Public
Program:	SW Facility	Contractor:	
Status:	Released	Certificate Type:	
Account:	IDEM/OLQ/PER/SW	Ulcers No:	
IDEM Document Type:	OLQ Report	Report Type:	Closure/Post Closure Cert Letters and/or

Map Key	Number of Records	Direction	Distance (mi/ft)	Elev/Diff (ft)	Site	DB
						Reports
Document Date:	12/16/1999 12:00 AM				Cross Reference ID:	
Scan Date:	2/8/2008 12:00 AM				Parent Folder:	
Author:	Migration				Checked Out By:	
No of Pages:	0				County:	
Brownfields Letter Type:						
<u>VFC Solid Waste Facility Document Info</u>						
Content ID:	30611435				Formats:	application/pdf
FID:					Security Group:	Public
Program:	SW Facility				Contractor:	
Status:	Released				Certificate Type:	
Account:	IDEM/OLQ/PER/SW				Ulcers No:	
IDEM Document Type:	Map				Report Type:	
Document Date:	11/4/1998 12:00 AM				Cross Reference ID:	28371578
Scan Date:	6/10/2008 12:00 AM				Parent Folder:	
Author:	Migration				Checked Out By:	
No of Pages:	0				County:	
Brownfields Letter Type:						
<u>VFC Solid Waste Facility Document Info</u>						
Content ID:	28370809				Formats:	application/pdf
FID:					Security Group:	Public
Program:	SW Facility				Contractor:	
Status:	Released				Certificate Type:	
Account:	IDEM/OLQ/PER/SW				Ulcers No:	
IDEM Document Type:	OLQ Report				Report Type:	Closure/Post Closure Cert Letters and/or Reports
Document Date:	7/16/1998 12:00 AM				Cross Reference ID:	
Scan Date:	2/8/2008 12:00 AM				Parent Folder:	
Author:	Migration				Checked Out By:	
No of Pages:	0				County:	
Brownfields Letter Type:						
<u>VFC Solid Waste Facility Document Info</u>						
Content ID:	29041547				Formats:	application/pdf
FID:					Security Group:	Public
Program:	SW Facility				Contractor:	
Status:	Released				Certificate Type:	
Account:	IDEM/OLQ/PER/SW				Ulcers No:	
IDEM Document Type:	OLQ Monitoring				Report Type:	
Document Date:	7/3/2001 12:00 AM				Cross Reference ID:	
Scan Date:	3/13/2008 12:00 AM				Parent Folder:	
Author:	Migration				Checked Out By:	
No of Pages:	0				County:	
Brownfields Letter Type:						
<u>VFC Solid Waste Facility Document Info</u>						
Content ID:	30611202				Formats:	application/pdf
FID:					Security Group:	Public
Program:	SW Facility				Contractor:	
Status:	Released				Certificate Type:	
Account:	IDEM/OLQ/PER/SW				Ulcers No:	
IDEM Document Type:	Map				Report Type:	
Document Date:	11/4/1998 12:00 AM				Cross Reference ID:	28371578
Scan Date:	6/10/2008 12:00 AM				Parent Folder:	
Author:	Migration				Checked Out By:	
No of Pages:	0				County:	
Brownfields Letter Type:						

Map Key	Number of Records	Direction	Distance (mi/ft)	Elev/Diff (ft)	Site	DB
---------	-------------------	-----------	------------------	----------------	------	----

VFC Solid Waste Facility Document Info

Content ID:	67443116	Formats:	application/pdf
FID:		Security Group:	Public
Program:	SW Facility	Contractor:	
Status:	Released	Certificate Type:	
Account:	IDEM/OLQ/PER/SW	Ulcers No:	
IDEM Document Type:	OLQ Permit	Report Type:	
Document Date:	5/12/1982 12:00 AM	Cross Reference ID:	
Scan Date:	2/22/2013 12:00 AM	Parent Folder:	
Author:	Migration	Checked Out By:	
No of Pages:	0	County:	Vermillion
Brownfields Letter Type:			

VFC Solid Waste Facility Document Info

Content ID:	67443117	Formats:	application/pdf
FID:		Security Group:	Public
Program:	SW Facility	Contractor:	
Status:	Released	Certificate Type:	
Account:	IDEM/OLQ/PER/SW	Ulcers No:	
IDEM Document Type:	OLQ Permit	Report Type:	
Document Date:	11/5/1984 12:00 AM	Cross Reference ID:	
Scan Date:	2/22/2013 12:00 AM	Parent Folder:	
Author:	Migration	Checked Out By:	
No of Pages:	0	County:	Vermillion
Brownfields Letter Type:			

VFC Solid Waste Facility Document Info

Content ID:	16701144	Formats:	application/pdf
FID:		Security Group:	Public
Program:	SW Facility	Contractor:	
Status:	Released	Certificate Type:	
Account:	IDEM/OLQ/PER/SW	Ulcers No:	
IDEM Document Type:	Drawing	Report Type:	
Document Date:	6/7/2007 12:00 AM	Cross Reference ID:	16514386
Scan Date:	6/7/2007 12:00 AM	Parent Folder:	
Author:	Migration	Checked Out By:	
No of Pages:	0	County:	
Brownfields Letter Type:			

VFC Solid Waste Facility Document Info

Content ID:	31144142	Formats:	application/pdf
FID:		Security Group:	Public
Program:	SW Facility	Contractor:	
Status:	Released	Certificate Type:	
Account:	IDEM/OLQ/PER/SW	Ulcers No:	
IDEM Document Type:	Map	Report Type:	
Document Date:	5/16/2000 12:00 AM	Cross Reference ID:	29041585
Scan Date:	7/2/2008 12:00 AM	Parent Folder:	
Author:	Migration	Checked Out By:	
No of Pages:	0	County:	
Brownfields Letter Type:			

VFC Solid Waste Facility Document Info

Content ID:	63506852	Formats:	application/pdf
FID:		Security Group:	Public
Program:	SW Facility	Contractor:	
Status:	Released	Certificate Type:	
Account:	IDEM/OLQ/PER/SW	Ulcers No:	
IDEM Document Type:	OLQ Permit	Report Type:	

Map Key	Number of Records	Direction	Distance (mi/ft)	Elev/Diff (ft)	Site	DB
Document Date:	8/25/2011 12:00 AM				Cross Reference ID:	62782469
Scan Date:	9/12/2011 12:00 AM				Parent Folder:	
Author:	Migration				Checked Out By:	
No of Pages:	0				County:	Vermillion
Brownfields Letter Type:						
<u>VFC Solid Waste Facility Document Info</u>						
Content ID:	28370860				Formats:	application/pdf
FID:					Security Group:	Public
Program:	SW Facility				Contractor:	
Status:	Released				Certificate Type:	
Account:	IDEM/OLQ/PER/SW				Ulcers No:	
IDEM Document Type:	OLQ Report				Report Type:	Closure/Post Closure Cert Letters and/or Reports
Document Date:	7/16/1998 12:00 AM				Cross Reference ID:	
Scan Date:	2/8/2008 12:00 AM				Parent Folder:	
Author:	Migration				Checked Out By:	
No of Pages:	0				County:	
Brownfields Letter Type:						
<u>VFC Solid Waste Facility Document Info</u>						
Content ID:	65962795				Formats:	application/pdf
FID:					Security Group:	Public
Program:	SW Facility				Contractor:	
Status:	Released				Certificate Type:	
Account:	IDEM/OLQ/PER/SW				Ulcers No:	
IDEM Document Type:	OLQ Report				Report Type:	Tonnage Report
Document Date:	6/30/1993 12:00 AM				Cross Reference ID:	
Scan Date:	5/17/2012 12:00 AM				Parent Folder:	
Author:	Migration				Checked Out By:	
No of Pages:	0				County:	
Brownfields Letter Type:						
<u>VFC Solid Waste Facility Document Info</u>						
Content ID:	29041540				Formats:	application/pdf
FID:					Security Group:	Public
Program:	SW Facility				Contractor:	
Status:	Released				Certificate Type:	
Account:	IDEM/OLQ/PER/SW				Ulcers No:	
IDEM Document Type:	OLQ Monitoring				Report Type:	
Document Date:	9/27/2000 12:00 AM				Cross Reference ID:	
Scan Date:	3/13/2008 12:00 AM				Parent Folder:	
Author:	Migration				Checked Out By:	
No of Pages:	0				County:	
Brownfields Letter Type:						
<u>VFC Solid Waste Facility Document Info</u>						
Content ID:	29041577				Formats:	application/pdf
FID:					Security Group:	Public
Program:	SW Facility				Contractor:	
Status:	Released				Certificate Type:	
Account:	IDEM/OLQ/PER/SW				Ulcers No:	
IDEM Document Type:	Correspondence				Report Type:	
Document Date:	7/21/1999 12:00 AM				Cross Reference ID:	
Scan Date:	3/13/2008 12:00 AM				Parent Folder:	
Author:	Migration				Checked Out By:	
No of Pages:	0				County:	
Brownfields Letter Type:						

Map Key	Number of Records	Direction	Distance (mi/ft)	Elev/Diff (ft)	Site	DB
---------	-------------------	-----------	------------------	----------------	------	----

VFC Solid Waste Facility Document Info

Content ID:	80346569	Formats:	application/pdf
FID:		Security Group:	Public
Program:	SW Facility	Contractor:	
Status:	Released	Certificate Type:	
Account:	IDEM/OLQ/PER/SW	Ulcers No:	
IDEM Document Type:	OLQ Permit	Report Type:	
Document Date:	4/29/1997 12:00 AM	Cross Reference ID:	
Scan Date:	9/6/2016 12:00 AM	Parent Folder:	
Author:	sysadmin	Checked Out By:	
No of Pages:	0	County:	
Brownfields Letter Type:			

VFC Solid Waste Facility Document Info

Content ID:	28370813	Formats:	application/pdf
FID:		Security Group:	Public
Program:	SW Facility	Contractor:	
Status:	Released	Certificate Type:	
Account:	IDEM/OLQ/PER/SW	Ulcers No:	
IDEM Document Type:	OLQ Report	Report Type:	Closure/Post Closure Cert Letters and/or Reports
Document Date:	6/28/2000 12:00 AM	Cross Reference ID:	
Scan Date:	2/8/2008 12:00 AM	Parent Folder:	
Author:	Migration	Checked Out By:	
No of Pages:	0	County:	
Brownfields Letter Type:			

VFC Solid Waste Facility Document Info

Content ID:	80333749	Formats:	application/pdf
FID:		Security Group:	Public
Program:	SW Facility	Contractor:	
Status:	Released	Certificate Type:	
Account:	IDEM/OLQ/PER/SW	Ulcers No:	
IDEM Document Type:	OLQ Permit	Report Type:	
Document Date:	1/5/1987 12:00 AM	Cross Reference ID:	
Scan Date:	8/5/2016 2:02 PM	Parent Folder:	
Author:	JTSMITH@idem.IN.gov	Checked Out By:	
No of Pages:	2	County:	Vermillion
Brownfields Letter Type:			

VFC Solid Waste Facility Document Info

Content ID:	29041578	Formats:	application/pdf
FID:		Security Group:	Public
Program:	SW Facility	Contractor:	
Status:	Released	Certificate Type:	
Account:	IDEM/OLQ/PER/SW	Ulcers No:	
IDEM Document Type:	Correspondence	Report Type:	
Document Date:	1/24/2002 12:00 AM	Cross Reference ID:	
Scan Date:	3/13/2008 12:00 AM	Parent Folder:	
Author:	Migration	Checked Out By:	
No of Pages:	0	County:	
Brownfields Letter Type:			

VFC Solid Waste Facility Document Info

Content ID:	30611718	Formats:	application/pdf
FID:		Security Group:	Public
Program:	SW Facility	Contractor:	
Status:	Released	Certificate Type:	
Account:	IDEM/OLQ/PER/SW	Ulcers No:	

Map Key	Number of Records	Direction	Distance (mi/ft)	Elev/Diff (ft)	Site	DB
IDEM Document Type: Map						
Document Date: 11/4/1998 12:00 AM				Report Type:		
Scan Date: 6/10/2008 12:00 AM				Cross Reference ID: 28371578		
Author: Migration				Parent Folder:		
No of Pages: 0				Checked Out By:		
Brownfields Letter Type:				County:		
 <u>VFC Solid Waste Facility Document Info</u>						
Content ID: 16697273		Formats:		application/pdf		
FID:		Security Group:		Public		
Program: SW Facility		Contractor:				
Status: Released		Certificate Type:				
Account: IDEM/OLQ/PER/SW		Ulcers No:				
IDEM Document Type: Drawing		Report Type:				
Document Date: 6/7/2007 12:00 AM		Cross Reference ID: 16500300				
Scan Date: 6/7/2007 12:00 AM		Parent Folder:				
Author: Migration		Checked Out By:				
No of Pages: 0		County:				
Brownfields Letter Type:						
 <u>VFC Solid Waste Facility Document Info</u>						
Content ID: 28370261		Formats:		application/pdf		
FID:		Security Group:		Public		
Program: SW Facility		Contractor:				
Status: Released		Certificate Type:				
Account: IDEM/OLQ/PER/SW		Ulcers No:				
IDEM Document Type: OLQ Report		Report Type:		Closure/Post Closure Cert Letters and/or Reports		
Document Date: 6/18/2001 12:00 AM		Cross Reference ID:				
Scan Date: 2/8/2008 12:00 AM		Parent Folder:				
Author: Migration		Checked Out By:				
No of Pages: 0		County:				
Brownfields Letter Type:						
 <u>VFC Solid Waste Facility Document Info</u>						
Content ID: 28370816		Formats:		application/pdf		
FID:		Security Group:		Public		
Program: SW Facility		Contractor:				
Status: Released		Certificate Type:				
Account: IDEM/OLQ/PER/SW		Ulcers No:				
IDEM Document Type: OLQ Report		Report Type:		Closure/Post Closure Cert Letters and/or Reports		
Document Date: 9/27/2000 12:00 AM		Cross Reference ID:				
Scan Date: 2/8/2008 12:00 AM		Parent Folder:				
Author: Migration		Checked Out By:				
No of Pages: 0		County:				
Brownfields Letter Type:						
 <u>VFC Solid Waste Facility Document Info</u>						
Content ID: 80333750		Formats:		application/pdf		
FID:		Security Group:		Public		
Program: SW Facility		Contractor:				
Status: Released		Certificate Type:				
Account: IDEM/OLQ/PER/SW		Ulcers No:				
IDEM Document Type: OLQ Permit		Report Type:				
Document Date: 2/1/1989 12:00 AM		Cross Reference ID:				
Scan Date: 8/5/2016 2:02 PM		Parent Folder:				
Author: JTSMITH@idem.IN.gov		Checked Out By:				
No of Pages: 2		County:		Vermillion		
Brownfields Letter Type:						

Map Key	Number of Records	Direction	Distance (mi/ft)	Elev/Diff (ft)	Site	DB
---------	-------------------	-----------	------------------	----------------	------	----

VFC Solid Waste Facility Document Info

Content ID:	80333752	Formats:	application/pdf
FID:		Security Group:	Public
Program:	SW Facility	Contractor:	
Status:	Released	Certificate Type:	
Account:	IDEM/OLQ/PER/SW	Ulcers No:	
IDEM Document Type:	OLQ Permit	Report Type:	
Document Date:	11/25/1985 12:00 AM	Cross Reference ID:	
Scan Date:	8/5/2016 2:02 PM	Parent Folder:	
Author:	JTSMITH@idem.IN.gov	Checked Out By:	
No of Pages:	4	County:	Vermillion
Brownfields Letter Type:			

VFC Solid Waste Facility Document Info

Content ID:	67443111	Formats:	application/pdf
FID:		Security Group:	Public
Program:	SW Facility	Contractor:	
Status:	Released	Certificate Type:	
Account:	IDEM/OLQ/PER/SW	Ulcers No:	
IDEM Document Type:	OLQ Permit	Report Type:	
Document Date:	3/30/1971 12:00 AM	Cross Reference ID:	
Scan Date:	2/22/2013 12:00 AM	Parent Folder:	
Author:	Migration	Checked Out By:	
No of Pages:	0	County:	Vermillion
Brownfields Letter Type:			

VFC Solid Waste Facility Document Info

Content ID:	67443113	Formats:	application/pdf
FID:		Security Group:	Public
Program:	SW Facility	Contractor:	
Status:	Released	Certificate Type:	
Account:	IDEM/OLQ/PER/SW	Ulcers No:	
IDEM Document Type:	OLQ Permit	Report Type:	
Document Date:	6/17/1980 12:00 AM	Cross Reference ID:	
Scan Date:	2/22/2013 12:00 AM	Parent Folder:	
Author:	Migration	Checked Out By:	
No of Pages:	0	County:	Vermillion
Brownfields Letter Type:			

VFC Solid Waste Facility Document Info

Content ID:	62782469	Formats:	application/pdf
FID:		Security Group:	Public
Program:	SW Facility	Contractor:	
Status:	Released	Certificate Type:	
Account:	IDEM/OLQ/COM/SW	Ulcers No:	
IDEM Document Type:	OLQ Field Inspections	Report Type:	
Document Date:	4/14/2011 12:00 AM	Cross Reference ID:	62782469
Scan Date:	7/1/2011 12:00 AM	Parent Folder:	
Author:	Migration	Checked Out By:	
No of Pages:	0	County:	Vermillion
Brownfields Letter Type:			

VFC Solid Waste Facility Document Info

Content ID:	64907429	Formats:	application/pdf
FID:		Security Group:	Public
Program:	SW Facility	Contractor:	
Status:	Released	Certificate Type:	

Map Key	Number of Records	Direction	Distance (mi/ft)	Elev/Diff (ft)	Site	DB
Account:	IDEM/OLQ/PER/SW				Ulcers No:	
IDEM Document Type:	Correspondence				Report Type:	
Document Date:	1/31/2012 12:00 AM				Cross Reference ID:	
Scan Date:	2/2/2012 12:00 AM				Parent Folder:	
Author:	Migration				Checked Out By:	
No of Pages:	0				County:	Vermillion
Brownfields Letter Type:						

VFC Solid Waste Facility Document Info

Content ID:	31051752				Formats:	application/pdf
FID:					Security Group:	Public
Program:	SW Facility				Contractor:	
Status:	Released				Certificate Type:	
Account:	IDEM/OLQ/COM/SW				Ulcers No:	
IDEM Document Type:	OLQ Field Inspections				Report Type:	
Document Date:	8/21/2000 12:00 AM				Cross Reference ID:	
Scan Date:	6/30/2008 12:00 AM				Parent Folder:	
Author:	Migration				Checked Out By:	
No of Pages:	0				County:	
Brownfields Letter Type:						

VFC Solid Waste Facility Document Info

Content ID:	16514386				Formats:	application/pdf
FID:					Security Group:	Public
Program:	SW Facility				Contractor:	
Status:	Released				Certificate Type:	
Account:	IDEM/OLQ/PER/SW				Ulcers No:	
IDEM Document Type:	OLQ Monitoring				Report Type:	
Document Date:	5/16/2000 12:00 AM				Cross Reference ID:	
Scan Date:	6/6/2007 12:00 AM				Parent Folder:	
Author:	Migration				Checked Out By:	
No of Pages:	0				County:	
Brownfields Letter Type:						

VFC Solid Waste Facility Document Info

Content ID:	67443114				Formats:	application/pdf
FID:					Security Group:	Public
Program:	SW Facility				Contractor:	
Status:	Released				Certificate Type:	
Account:	IDEM/OLQ/PER/SW				Ulcers No:	
IDEM Document Type:	OLQ Permit				Report Type:	
Document Date:	7/11/1980 12:00 AM				Cross Reference ID:	
Scan Date:	2/22/2013 12:00 AM				Parent Folder:	
Author:	Migration				Checked Out By:	
No of Pages:	0				County:	Vermillion
Brownfields Letter Type:						

VFC Solid Waste Facility Document Info

Content ID:	68524519				Formats:	application/pdf
FID:					Security Group:	Public
Program:	SW Facility				Contractor:	
Status:	Released				Certificate Type:	
Account:	IDEM/OLQ/PER/SW				Ulcers No:	
IDEM Document Type:	OLQ Permit				Report Type:	
Document Date:	6/24/2013 12:00 AM				Cross Reference ID:	
Scan Date:	7/9/2013 12:00 AM				Parent Folder:	
Author:	Migration				Checked Out By:	
No of Pages:	0				County:	Vermillion
Brownfields Letter Type:						

VFC Solid Waste Facility Document Info

Content ID:	29041582	Formats:	application/pdf
FID:		Security Group:	Public
Program:	SW Facility	Contractor:	
Status:	Released	Certificate Type:	
Account:	IDEM/OLQ/PER/SW	Ulcers No:	
IDEM Document Type:	OLQ Permit	Report Type:	
Document Date:	5/13/2004 12:00 AM	Cross Reference ID:	
Scan Date:	3/13/2008 12:00 AM	Parent Folder:	
Author:	Migration	Checked Out By:	
No of Pages:	0	County:	
Brownfields Letter Type:			

VFC Solid Waste Facility Document Info

Content ID:	29041585	Formats:	application/pdf
FID:		Security Group:	Public
Program:	SW Facility	Contractor:	
Status:	Released	Certificate Type:	
Account:	IDEM/OLQ/PER/SW	Ulcers No:	
IDEM Document Type:	OLQ Monitoring	Report Type:	
Document Date:	5/16/2000 12:00 AM	Cross Reference ID:	
Scan Date:	3/13/2008 12:00 AM	Parent Folder:	
Author:	Migration	Checked Out By:	
No of Pages:	0	County:	
Brownfields Letter Type:			

VFC Solid Waste Facility Document Info

Content ID:	16500300	Formats:	application/pdf
FID:		Security Group:	Public
Program:	SW Facility	Contractor:	
Status:	Released	Certificate Type:	
Account:	IDEM/OLQ/PER/SW	Ulcers No:	
IDEM Document Type:	OLQ Monitoring	Report Type:	
Document Date:	6/10/1986 12:00 AM	Cross Reference ID:	MAP=16697273
Scan Date:	6/5/2007 12:00 AM	Parent Folder:	
Author:	Migration	Checked Out By:	
No of Pages:	0	County:	
Brownfields Letter Type:			

VFC Solid Waste Facility Document Search

Doc No:	29041548	Document Type:	OLQ Monitoring
Date:	06/21/1999	Size:	48 K
Program:	SW Facility		
Info Link:	https://vfc.idem.in.gov/DocumentDetail.aspx?dID=3441566		
Doc Link:	https://ecm.idem.in.gov/cs/idcplg?IdcService=GET_FILE&dID=3441566&dDocName=29041548&Rendition=web&allowInterrupt=1&noSaveAs=1&fileName=29041548.pdf		

VFC Solid Waste Facility Document Info

Content ID:	67443100	Formats:	application/pdf
FID:		Security Group:	Public
Program:	SW Facility	Contractor:	
Status:	Released	Certificate Type:	
Account:	IDEM/OLQ/PER/SW	Ulcers No:	
IDEM Document Type:	OLQ Permit	Report Type:	
Document Date:	3/30/1971 12:00 AM	Cross Reference ID:	
Scan Date:	2/22/2013 12:00 AM	Parent Folder:	
Author:	Migration	Checked Out By:	

Map Key	Number of Records	Direction	Distance (mi/ft)	Elev/Diff (ft)	Site	DB
No of Pages:	0				County:	Vermillion
Brownfields Letter Type:						

VFC Solid Waste Facility Document Info

Content ID:	28370258	Formats:	application/pdf
FID:		Security Group:	Public
Program:	SW Facility	Contractor:	
Status:	Released	Certificate Type:	
Account:	IDEM/OLQ/PER/SW	Ulcers No:	
IDEM Document Type:	OLQ Report	Report Type:	Closure Reports
Document Date:	12/21/2000 12:00 AM	Cross Reference ID:	
Scan Date:	2/8/2008 12:00 AM	Parent Folder:	
Author:	Migration	Checked Out By:	
No of Pages:	0	County:	
Brownfields Letter Type:			

VFC Solid Waste Facility Document Info

Content ID:	29041546	Formats:	application/pdf
FID:		Security Group:	Public
Program:	SW Facility	Contractor:	
Status:	Released	Certificate Type:	
Account:	IDEM/OLQ/PER/SW	Ulcers No:	
IDEM Document Type:	OLQ Permit	Report Type:	
Document Date:	1/22/1998 12:00 AM	Cross Reference ID:	
Scan Date:	3/13/2008 12:00 AM	Parent Folder:	
Author:	Migration	Checked Out By:	
No of Pages:	0	County:	
Brownfields Letter Type:			

VFC Solid Waste Facility Document Info

Content ID:	29041548	Formats:	application/pdf
FID:		Security Group:	Public
Program:	SW Facility	Contractor:	
Status:	Released	Certificate Type:	
Account:	IDEM/OLQ/PER/SW	Ulcers No:	
IDEM Document Type:	OLQ Monitoring	Report Type:	
Document Date:	6/21/1999 12:00 AM	Cross Reference ID:	
Scan Date:	3/13/2008 12:00 AM	Parent Folder:	
Author:	Migration	Checked Out By:	
No of Pages:	0	County:	
Brownfields Letter Type:			

VFC Solid Waste Facility Document Info

Content ID:	80333751	Formats:	application/pdf
FID:		Security Group:	Public
Program:	SW Facility	Contractor:	
Status:	Released	Certificate Type:	
Account:	IDEM/OLQ/PER/SW	Ulcers No:	
IDEM Document Type:	OLQ Permit	Report Type:	
Document Date:	2/16/1987 12:00 AM	Cross Reference ID:	
Scan Date:	8/5/2016 2:02 PM	Parent Folder:	
Author:	JTSMITH@idem.IN.gov	Checked Out By:	
No of Pages:	2	County:	Vermillion
Brownfields Letter Type:			

VFC Solid Waste Facility Document Info

Content ID:	29064546	Formats:	application/pdf
FID:		Security Group:	Public

Program: SW Facility
Status: Released
Account: IDEM/OLQ/PER/SW
IDEM Document Type: Correspondence
Document Date: 1/24/2002 12:00 AM
Scan Date: 3/13/2008 12:00 AM
Author: Migration
No of Pages: 0
Brownfields Letter Type:

Contractor:
Certificate Type:
Ulcers No:
Report Type:
Cross Reference ID:
Parent Folder:
Checked Out By:
County:

VFC Solid Waste Facility Document Info

Content ID: 30616878
FID:
Program: SW Facility
Status: Released
Account: IDEM/OLQ/PER/SW
IDEM Document Type: Map
Document Date: 4/30/1998 12:00 AM
Scan Date: 6/11/2008 12:00 AM
Author: Migration
No of Pages: 0
Brownfields Letter Type:

Formats: application/pdf
Security Group: Public
Contractor:
Certificate Type:
Ulcers No:
Report Type:
Cross Reference ID: 28371548
Parent Folder:
Checked Out By:
County:

VFC Solid Waste Facility Document Info

Content ID: 65942238
FID:
Program: SW Facility
Status: Released
Account: IDEM/OLQ/PER/SW
IDEM Document Type: Correspondence
Document Date: 5/11/2012 12:00 AM
Scan Date: 5/16/2012 12:00 AM
Author: Migration
No of Pages: 0
Brownfields Letter Type:

Formats: application/pdf
Security Group: Public
Contractor:
Certificate Type:
Ulcers No:
Report Type:
Cross Reference ID: 62782469
Parent Folder:
Checked Out By:
County: Vermillion

VFC Solid Waste Facility Document Info

Content ID: 28371521
FID:
Program: SW Facility
Status: Released
Account: IDEM/OLQ/PER/SW
IDEM Document Type: OLQ Report
Document Date: 12/16/1999 12:00 AM
Scan Date: 2/8/2008 12:00 AM
Author: Migration
No of Pages: 0
Brownfields Letter Type:

Formats: application/pdf
Security Group: Public
Contractor:
Certificate Type:
Ulcers No:
Report Type: Closure/Post Closure Cert Letters and/or Reports
Cross Reference ID:
Parent Folder:
Checked Out By:
County:

VFC Solid Waste Facility Document Info

Content ID: 30611435
FID:
Program: SW Facility
Status: Released
Account: IDEM/OLQ/PER/SW
IDEM Document Type: Map
Document Date: 11/4/1998 12:00 AM
Scan Date: 6/10/2008 12:00 AM
Author: Migration

Formats: application/pdf
Security Group: Public
Contractor:
Certificate Type:
Ulcers No:
Report Type:
Cross Reference ID: 28371578
Parent Folder:
Checked Out By:

No of Pages: 0
 Brownfields Letter Type: County:

VFC Solid Waste Facility Document Info

Content ID:	28370809	Formats:	application/pdf
FID:		Security Group:	Public
Program:	SW Facility	Contractor:	
Status:	Released	Certificate Type:	
Account:	IDEM/OLQ/PER/SW	Ulcers No:	
IDEM Document Type:	OLQ Report	Report Type:	Closure/Post Closure Cert Letters and/or Reports
Document Date:	7/16/1998 12:00 AM	Cross Reference ID:	
Scan Date:	2/8/2008 12:00 AM	Parent Folder:	
Author:	Migration	Checked Out By:	
No of Pages:	0	County:	

Brownfields Letter Type:

VFC Solid Waste Facility Document Info

Content ID:	29041547	Formats:	application/pdf
FID:		Security Group:	Public
Program:	SW Facility	Contractor:	
Status:	Released	Certificate Type:	
Account:	IDEM/OLQ/PER/SW	Ulcers No:	
IDEM Document Type:	OLQ Monitoring	Report Type:	
Document Date:	7/3/2001 12:00 AM	Cross Reference ID:	
Scan Date:	3/13/2008 12:00 AM	Parent Folder:	
Author:	Migration	Checked Out By:	
No of Pages:	0	County:	

Brownfields Letter Type:

VFC Solid Waste Facility Document Info

Content ID:	30611202	Formats:	application/pdf
FID:		Security Group:	Public
Program:	SW Facility	Contractor:	
Status:	Released	Certificate Type:	
Account:	IDEM/OLQ/PER/SW	Ulcers No:	
IDEM Document Type:	Map	Report Type:	
Document Date:	11/4/1998 12:00 AM	Cross Reference ID:	28371578
Scan Date:	6/10/2008 12:00 AM	Parent Folder:	
Author:	Migration	Checked Out By:	
No of Pages:	0	County:	

Brownfields Letter Type:

VFC Solid Waste Facility Document Info

Content ID:	67443116	Formats:	application/pdf
FID:		Security Group:	Public
Program:	SW Facility	Contractor:	
Status:	Released	Certificate Type:	
Account:	IDEM/OLQ/PER/SW	Ulcers No:	
IDEM Document Type:	OLQ Permit	Report Type:	
Document Date:	5/12/1982 12:00 AM	Cross Reference ID:	
Scan Date:	2/22/2013 12:00 AM	Parent Folder:	
Author:	Migration	Checked Out By:	
No of Pages:	0	County:	Vermillion

Brownfields Letter Type:

VFC Solid Waste Facility Document Info

Content ID:	67443117	Formats:	application/pdf
--------------------	----------	-----------------	-----------------

Map Key	Number of Records	Direction	Distance (mi/ft)	Elev/Diff (ft)	Site	DB
FID:					Security Group:	Public
Program:	SW Facility				Contractor:	
Status:	Released				Certificate Type:	
Account:	IDEM/OLQ/PER/SW				Ulcers No:	
IDEM Document Type:	OLQ Permit				Report Type:	
Document Date:	11/5/1984 12:00 AM				Cross Reference ID:	
Scan Date:	2/22/2013 12:00 AM				Parent Folder:	
Author:	Migration				Checked Out By:	
No of Pages:	0				County:	Vermillion
Brownfields Letter Type:						

VFC Solid Waste Facility Document Info

Content ID:	16701144				Formats:	application/pdf
FID:					Security Group:	Public
Program:	SW Facility				Contractor:	
Status:	Released				Certificate Type:	
Account:	IDEM/OLQ/PER/SW				Ulcers No:	
IDEM Document Type:	Drawing				Report Type:	
Document Date:	6/7/2007 12:00 AM				Cross Reference ID:	16514386
Scan Date:	6/7/2007 12:00 AM				Parent Folder:	
Author:	Migration				Checked Out By:	
No of Pages:	0				County:	
Brownfields Letter Type:						

VFC Solid Waste Facility Document Info

Content ID:	31144142				Formats:	application/pdf
FID:					Security Group:	Public
Program:	SW Facility				Contractor:	
Status:	Released				Certificate Type:	
Account:	IDEM/OLQ/PER/SW				Ulcers No:	
IDEM Document Type:	Map				Report Type:	
Document Date:	5/16/2000 12:00 AM				Cross Reference ID:	29041585
Scan Date:	7/2/2008 12:00 AM				Parent Folder:	
Author:	Migration				Checked Out By:	
No of Pages:	0				County:	
Brownfields Letter Type:						

VFC Solid Waste Facility Document Info

Content ID:	63506852				Formats:	application/pdf
FID:					Security Group:	Public
Program:	SW Facility				Contractor:	
Status:	Released				Certificate Type:	
Account:	IDEM/OLQ/PER/SW				Ulcers No:	
IDEM Document Type:	OLQ Permit				Report Type:	
Document Date:	8/25/2011 12:00 AM				Cross Reference ID:	62782469
Scan Date:	9/12/2011 12:00 AM				Parent Folder:	
Author:	Migration				Checked Out By:	
No of Pages:	0				County:	Vermillion
Brownfields Letter Type:						

VFC Solid Waste Facility Document Info

Content ID:	28370860				Formats:	application/pdf
FID:					Security Group:	Public
Program:	SW Facility				Contractor:	
Status:	Released				Certificate Type:	
Account:	IDEM/OLQ/PER/SW				Ulcers No:	
IDEM Document Type:	OLQ Report				Report Type:	Closure/Post Closure Cert Letters and/or Reports
Document Date:	7/16/1998 12:00 AM				Cross Reference ID:	
Scan Date:	2/8/2008 12:00 AM				Parent Folder:	

Author: Migration
No of Pages: 0
Brownfields Letter Type:

Checked Out By:
County:

VFC Solid Waste Facility Document Info

Content ID:	65962795	Formats:	application/pdf
FID:		Security Group:	Public
Program:	SW Facility	Contractor:	
Status:	Released	Certificate Type:	
Account:	IDEM/OLQ/PER/SW	Ulcers No:	
IDEM Document Type:	OLQ Report	Report Type:	Tonnage Report
Document Date:	6/30/1993 12:00 AM	Cross Reference ID:	
Scan Date:	5/17/2012 12:00 AM	Parent Folder:	
Author:	Migration	Checked Out By:	
No of Pages:	0	County:	
Brownfields Letter Type:			

VFC Solid Waste Facility Document Info

Content ID:	29041540	Formats:	application/pdf
FID:		Security Group:	Public
Program:	SW Facility	Contractor:	
Status:	Released	Certificate Type:	
Account:	IDEM/OLQ/PER/SW	Ulcers No:	
IDEM Document Type:	OLQ Monitoring	Report Type:	
Document Date:	9/27/2000 12:00 AM	Cross Reference ID:	
Scan Date:	3/13/2008 12:00 AM	Parent Folder:	
Author:	Migration	Checked Out By:	
No of Pages:	0	County:	
Brownfields Letter Type:			

VFC Solid Waste Facility Document Info

Content ID:	29041577	Formats:	application/pdf
FID:		Security Group:	Public
Program:	SW Facility	Contractor:	
Status:	Released	Certificate Type:	
Account:	IDEM/OLQ/PER/SW	Ulcers No:	
IDEM Document Type:	Correspondence	Report Type:	
Document Date:	7/21/1999 12:00 AM	Cross Reference ID:	
Scan Date:	3/13/2008 12:00 AM	Parent Folder:	
Author:	Migration	Checked Out By:	
No of Pages:	0	County:	
Brownfields Letter Type:			

VFC Solid Waste Facility Document Info

Content ID:	80346569	Formats:	application/pdf
FID:		Security Group:	Public
Program:	SW Facility	Contractor:	
Status:	Released	Certificate Type:	
Account:	IDEM/OLQ/PER/SW	Ulcers No:	
IDEM Document Type:	OLQ Permit	Report Type:	
Document Date:	4/29/1997 12:00 AM	Cross Reference ID:	
Scan Date:	9/6/2016 12:00 AM	Parent Folder:	
Author:	sysadmin	Checked Out By:	
No of Pages:	0	County:	
Brownfields Letter Type:			

VFC Solid Waste Facility Document Info

Content ID:	28370813	Formats:	application/pdf
--------------------	----------	-----------------	-----------------

Map Key	Number of Records	Direction	Distance (mi/ft)	Elev/Diff (ft)	Site	DB
FID:					Security Group:	Public
Program:	SW Facility				Contractor:	
Status:	Released				Certificate Type:	
Account:	IDEM/OLQ/PER/SW				Ulcers No:	
IDEM Document Type:	OLQ Report				Report Type:	Closure/Post Closure Cert Letters and/or Reports
Document Date:	6/28/2000 12:00 AM				Cross Reference ID:	
Scan Date:	2/8/2008 12:00 AM				Parent Folder:	
Author:	Migration				Checked Out By:	
No of Pages:	0				County:	
Brownfields Letter Type:						

VFC Solid Waste Facility Document Info

Content ID:	80333749				Formats:	application/pdf
FID:					Security Group:	Public
Program:	SW Facility				Contractor:	
Status:	Released				Certificate Type:	
Account:	IDEM/OLQ/PER/SW				Ulcers No:	
IDEM Document Type:	OLQ Permit				Report Type:	
Document Date:	1/5/1987 12:00 AM				Cross Reference ID:	
Scan Date:	8/5/2016 2:02 PM				Parent Folder:	
Author:	JTSMITH@idem.IN.gov				Checked Out By:	
No of Pages:	2				County:	Vermillion
Brownfields Letter Type:						

VFC Solid Waste Facility Document Info

Content ID:	29041578				Formats:	application/pdf
FID:					Security Group:	Public
Program:	SW Facility				Contractor:	
Status:	Released				Certificate Type:	
Account:	IDEM/OLQ/PER/SW				Ulcers No:	
IDEM Document Type:	Correspondence				Report Type:	
Document Date:	1/24/2002 12:00 AM				Cross Reference ID:	
Scan Date:	3/13/2008 12:00 AM				Parent Folder:	
Author:	Migration				Checked Out By:	
No of Pages:	0				County:	
Brownfields Letter Type:						

VFC Solid Waste Facility Document Info

Content ID:	30611718				Formats:	application/pdf
FID:					Security Group:	Public
Program:	SW Facility				Contractor:	
Status:	Released				Certificate Type:	
Account:	IDEM/OLQ/PER/SW				Ulcers No:	
IDEM Document Type:	Map				Report Type:	
Document Date:	11/4/1998 12:00 AM				Cross Reference ID:	28371578
Scan Date:	6/10/2008 12:00 AM				Parent Folder:	
Author:	Migration				Checked Out By:	
No of Pages:	0				County:	
Brownfields Letter Type:						

VFC Solid Waste Facility Document Info

Content ID:	16697273				Formats:	application/pdf
FID:					Security Group:	Public
Program:	SW Facility				Contractor:	
Status:	Released				Certificate Type:	
Account:	IDEM/OLQ/PER/SW				Ulcers No:	
IDEM Document Type:	Drawing				Report Type:	
Document Date:	6/7/2007 12:00 AM				Cross Reference ID:	16500300
Scan Date:	6/7/2007 12:00 AM				Parent Folder:	

Author: Migration
No of Pages: 0
Brownfields Letter Type:

Checked Out By:
County:

VFC Solid Waste Facility Document Info

Content ID:	28370261	Formats:	application/pdf
FID:		Security Group:	Public
Program:	SW Facility	Contractor:	
Status:	Released	Certificate Type:	
Account:	IDEM/OLQ/PER/SW	Ulcers No:	
IDEM Document Type:	OLQ Report	Report Type:	Closure/Post Closure Cert Letters and/or Reports
Document Date:	6/18/2001 12:00 AM	Cross Reference ID:	
Scan Date:	2/8/2008 12:00 AM	Parent Folder:	
Author:	Migration	Checked Out By:	
No of Pages:	0	County:	
Brownfields Letter Type:			

VFC Solid Waste Facility Document Info

Content ID:	28370816	Formats:	application/pdf
FID:		Security Group:	Public
Program:	SW Facility	Contractor:	
Status:	Released	Certificate Type:	
Account:	IDEM/OLQ/PER/SW	Ulcers No:	
IDEM Document Type:	OLQ Report	Report Type:	Closure/Post Closure Cert Letters and/or Reports
Document Date:	9/27/2000 12:00 AM	Cross Reference ID:	
Scan Date:	2/8/2008 12:00 AM	Parent Folder:	
Author:	Migration	Checked Out By:	
No of Pages:	0	County:	
Brownfields Letter Type:			

VFC Solid Waste Facility Document Info

Content ID:	80333750	Formats:	application/pdf
FID:		Security Group:	Public
Program:	SW Facility	Contractor:	
Status:	Released	Certificate Type:	
Account:	IDEM/OLQ/PER/SW	Ulcers No:	
IDEM Document Type:	OLQ Permit	Report Type:	
Document Date:	2/1/1989 12:00 AM	Cross Reference ID:	
Scan Date:	8/5/2016 2:02 PM	Parent Folder:	
Author:	JTSMITH@idem.IN.gov	Checked Out By:	
No of Pages:	2	County:	Vermillion
Brownfields Letter Type:			

VFC Solid Waste Facility Document Info

Content ID:	80333752	Formats:	application/pdf
FID:		Security Group:	Public
Program:	SW Facility	Contractor:	
Status:	Released	Certificate Type:	
Account:	IDEM/OLQ/PER/SW	Ulcers No:	
IDEM Document Type:	OLQ Permit	Report Type:	
Document Date:	11/25/1985 12:00 AM	Cross Reference ID:	
Scan Date:	8/5/2016 2:02 PM	Parent Folder:	
Author:	JTSMITH@idem.IN.gov	Checked Out By:	
No of Pages:	4	County:	Vermillion
Brownfields Letter Type:			

VFC Solid Waste Facility Document Info

Content ID:	67443111				Formats:	application/pdf
FID:					Security Group:	Public
Program:	SW Facility				Contractor:	
Status:	Released				Certificate Type:	
Account:	IDEM/OLQ/PER/SW				Ulcers No:	
IDEM Document Type:	OLQ Permit				Report Type:	
Document Date:	3/30/1971 12:00 AM				Cross Reference ID:	
Scan Date:	2/22/2013 12:00 AM				Parent Folder:	
Author:	Migration				Checked Out By:	
No of Pages:	0				County:	Vermillion
Brownfields Letter Type:						

VFC Solid Waste Facility Document Info

Content ID:	67443113				Formats:	application/pdf
FID:					Security Group:	Public
Program:	SW Facility				Contractor:	
Status:	Released				Certificate Type:	
Account:	IDEM/OLQ/PER/SW				Ulcers No:	
IDEM Document Type:	OLQ Permit				Report Type:	
Document Date:	6/17/1980 12:00 AM				Cross Reference ID:	
Scan Date:	2/22/2013 12:00 AM				Parent Folder:	
Author:	Migration				Checked Out By:	
No of Pages:	0				County:	Vermillion
Brownfields Letter Type:						

VFC Solid Waste Facility Document Info

Content ID:	62782469				Formats:	application/pdf
FID:					Security Group:	Public
Program:	SW Facility				Contractor:	
Status:	Released				Certificate Type:	
Account:	IDEM/OLQ/COM/SW				Ulcers No:	
IDEM Document Type:	OLQ Field Inspections				Report Type:	
Document Date:	4/14/2011 12:00 AM				Cross Reference ID:	62782469
Scan Date:	7/1/2011 12:00 AM				Parent Folder:	
Author:	Migration				Checked Out By:	
No of Pages:	0				County:	Vermillion
Brownfields Letter Type:						

VFC Solid Waste Facility Document Info

Content ID:	64907429				Formats:	application/pdf
FID:					Security Group:	Public
Program:	SW Facility				Contractor:	
Status:	Released				Certificate Type:	
Account:	IDEM/OLQ/PER/SW				Ulcers No:	
IDEM Document Type:	Correspondence				Report Type:	
Document Date:	1/31/2012 12:00 AM				Cross Reference ID:	
Scan Date:	2/2/2012 12:00 AM				Parent Folder:	
Author:	Migration				Checked Out By:	
No of Pages:	0				County:	Vermillion
Brownfields Letter Type:						

VFC Solid Waste Facility Document Info

Content ID:	31051752				Formats:	application/pdf
FID:					Security Group:	Public
Program:	SW Facility				Contractor:	
Status:	Released				Certificate Type:	
Account:	IDEM/OLQ/COM/SW				Ulcers No:	
IDEM Document Type:	OLQ Field Inspections				Report Type:	
Document Date:	8/21/2000 12:00 AM				Cross Reference ID:	

Scan Date: 6/30/2008 12:00 AM
Author: Migration
No of Pages: 0
Brownfields Letter Type:

Parent Folder:
Checked Out By:
County:

VFC Solid Waste Facility Document Info

Content ID: 16514386	Formats: application/pdf
FID:	Security Group: Public
Program: SW Facility	Contractor:
Status: Released	Certificate Type:
Account: IDEM/OLQ/PER/SW	Ulcers No:
IDEM Document Type: OLQ Monitoring	Report Type:
Document Date: 5/16/2000 12:00 AM	Cross Reference ID:
Scan Date: 6/6/2007 12:00 AM	Parent Folder:
Author: Migration	Checked Out By:
No of Pages: 0	County:
Brownfields Letter Type:	

VFC Solid Waste Facility Document Info

Content ID: 67443114	Formats: application/pdf
FID:	Security Group: Public
Program: SW Facility	Contractor:
Status: Released	Certificate Type:
Account: IDEM/OLQ/PER/SW	Ulcers No:
IDEM Document Type: OLQ Permit	Report Type:
Document Date: 7/11/1980 12:00 AM	Cross Reference ID:
Scan Date: 2/22/2013 12:00 AM	Parent Folder:
Author: Migration	Checked Out By:
No of Pages: 0	County: Vermillion
Brownfields Letter Type:	

VFC Solid Waste Facility Document Info

Content ID: 68524519	Formats: application/pdf
FID:	Security Group: Public
Program: SW Facility	Contractor:
Status: Released	Certificate Type:
Account: IDEM/OLQ/PER/SW	Ulcers No:
IDEM Document Type: OLQ Permit	Report Type:
Document Date: 6/24/2013 12:00 AM	Cross Reference ID:
Scan Date: 7/9/2013 12:00 AM	Parent Folder:
Author: Migration	Checked Out By:
No of Pages: 0	County: Vermillion
Brownfields Letter Type:	

VFC Solid Waste Facility Document Info

Content ID: 29041582	Formats: application/pdf
FID:	Security Group: Public
Program: SW Facility	Contractor:
Status: Released	Certificate Type:
Account: IDEM/OLQ/PER/SW	Ulcers No:
IDEM Document Type: OLQ Permit	Report Type:
Document Date: 5/13/2004 12:00 AM	Cross Reference ID:
Scan Date: 3/13/2008 12:00 AM	Parent Folder:
Author: Migration	Checked Out By:
No of Pages: 0	County:
Brownfields Letter Type:	

VFC Solid Waste Facility Document Info

Map Key	Number of Records	Direction	Distance (mi/ft)	Elev/Diff (ft)	Site	DB
Content ID:	29041585				Formats:	application/pdf
FID:					Security Group:	Public
Program:	SW Facility				Contractor:	
Status:	Released				Certificate Type:	
Account:	IDEM/OLQ/PER/SW				Ulcers No:	
IDEM Document Type:	OLQ Monitoring				Report Type:	
Document Date:	5/16/2000 12:00 AM				Cross Reference ID:	
Scan Date:	3/13/2008 12:00 AM				Parent Folder:	
Author:	Migration				Checked Out By:	
No of Pages:	0				County:	
Brownfields Letter Type:						

VFC Solid Waste Facility Document Info

Content ID:	16500300				Formats:	application/pdf
FID:					Security Group:	Public
Program:	SW Facility				Contractor:	
Status:	Released				Certificate Type:	
Account:	IDEM/OLQ/PER/SW				Ulcers No:	
IDEM Document Type:	OLQ Monitoring				Report Type:	
Document Date:	6/10/1986 12:00 AM				Cross Reference ID:	MAP=16697273
Scan Date:	6/5/2007 12:00 AM				Parent Folder:	
Author:	Migration				Checked Out By:	
No of Pages:	0				County:	
Brownfields Letter Type:						

VFC Solid Waste Facility Document Search

Doc No:	29041547				Document Type:	OLQ Monitoring
Date:	07/03/2001				Size:	16 K
Program:	SW Facility					
Info Link:	https://vfc.idem.in.gov/DocumentDetail.aspx?dID=3411993					
Doc Link:	https://ecm.idem.in.gov/cs/idcplg?IdcService=GET_FILE&dID=3411993&dDocName=29041547&Rendition=web&allowInterrupt=1&noSaveAs=1&file Name=29041547.pdf					

VFC Solid Waste Facility Document Info

Content ID:	67443100				Formats:	application/pdf
FID:					Security Group:	Public
Program:	SW Facility				Contractor:	
Status:	Released				Certificate Type:	
Account:	IDEM/OLQ/PER/SW				Ulcers No:	
IDEM Document Type:	OLQ Permit				Report Type:	
Document Date:	3/30/1971 12:00 AM				Cross Reference ID:	
Scan Date:	2/22/2013 12:00 AM				Parent Folder:	
Author:	Migration				Checked Out By:	
No of Pages:	0				County:	Vermillion
Brownfields Letter Type:						

VFC Solid Waste Facility Document Info

Content ID:	28370258				Formats:	application/pdf
FID:					Security Group:	Public
Program:	SW Facility				Contractor:	
Status:	Released				Certificate Type:	
Account:	IDEM/OLQ/PER/SW				Ulcers No:	
IDEM Document Type:	OLQ Report				Report Type:	Closure Reports
Document Date:	12/21/2000 12:00 AM				Cross Reference ID:	
Scan Date:	2/8/2008 12:00 AM				Parent Folder:	
Author:	Migration				Checked Out By:	
No of Pages:	0				County:	
Brownfields Letter Type:						

Map Key	Number of Records	Direction	Distance (mi/ft)	Elev/Diff (ft)	Site	DB
---------	-------------------	-----------	------------------	----------------	------	----

VFC Solid Waste Facility Document Info

Content ID:	29041546	Formats:	application/pdf
FID:		Security Group:	Public
Program:	SW Facility	Contractor:	
Status:	Released	Certificate Type:	
Account:	IDEM/OLQ/PER/SW	Ulcers No:	
IDEM Document Type:	OLQ Permit	Report Type:	
Document Date:	1/22/1998 12:00 AM	Cross Reference ID:	
Scan Date:	3/13/2008 12:00 AM	Parent Folder:	
Author:	Migration	Checked Out By:	
No of Pages:	0	County:	
Brownfields Letter Type:			

VFC Solid Waste Facility Document Info

Content ID:	29041548	Formats:	application/pdf
FID:		Security Group:	Public
Program:	SW Facility	Contractor:	
Status:	Released	Certificate Type:	
Account:	IDEM/OLQ/PER/SW	Ulcers No:	
IDEM Document Type:	OLQ Monitoring	Report Type:	
Document Date:	6/21/1999 12:00 AM	Cross Reference ID:	
Scan Date:	3/13/2008 12:00 AM	Parent Folder:	
Author:	Migration	Checked Out By:	
No of Pages:	0	County:	
Brownfields Letter Type:			

VFC Solid Waste Facility Document Info

Content ID:	80333751	Formats:	application/pdf
FID:		Security Group:	Public
Program:	SW Facility	Contractor:	
Status:	Released	Certificate Type:	
Account:	IDEM/OLQ/PER/SW	Ulcers No:	
IDEM Document Type:	OLQ Permit	Report Type:	
Document Date:	2/16/1987 12:00 AM	Cross Reference ID:	
Scan Date:	8/5/2016 2:02 PM	Parent Folder:	
Author:	JTSMITH@idem.IN.gov	Checked Out By:	
No of Pages:	2	County:	Vermillion
Brownfields Letter Type:			

VFC Solid Waste Facility Document Info

Content ID:	29064546	Formats:	application/pdf
FID:		Security Group:	Public
Program:	SW Facility	Contractor:	
Status:	Released	Certificate Type:	
Account:	IDEM/OLQ/PER/SW	Ulcers No:	
IDEM Document Type:	Correspondence	Report Type:	
Document Date:	1/24/2002 12:00 AM	Cross Reference ID:	
Scan Date:	3/13/2008 12:00 AM	Parent Folder:	
Author:	Migration	Checked Out By:	
No of Pages:	0	County:	
Brownfields Letter Type:			

VFC Solid Waste Facility Document Info

Content ID:	30616878	Formats:	application/pdf
FID:		Security Group:	Public
Program:	SW Facility	Contractor:	
Status:	Released	Certificate Type:	
Account:	IDEM/OLQ/PER/SW	Ulcers No:	
IDEM Document Type:	Map	Report Type:	

Map Key	Number of Records	Direction	Distance (mi/ft)	Elev/Diff (ft)	Site	DB
---------	-------------------	-----------	------------------	----------------	------	----

Document Date:	4/30/1998 12:00 AM				Cross Reference ID:	28371548
Scan Date:	6/11/2008 12:00 AM				Parent Folder:	
Author:	Migration				Checked Out By:	
No of Pages:	0				County:	
Brownfields Letter Type:						

VFC Solid Waste Facility Document Info

Content ID:	65942238				Formats:	application/pdf
FID:					Security Group:	Public
Program:	SW Facility				Contractor:	
Status:	Released				Certificate Type:	
Account:	IDEM/OLQ/PER/SW				Ulcers No:	
IDEM Document Type:	Correspondence				Report Type:	
Document Date:	5/11/2012 12:00 AM				Cross Reference ID:	62782469
Scan Date:	5/16/2012 12:00 AM				Parent Folder:	
Author:	Migration				Checked Out By:	
No of Pages:	0				County:	Vermillion
Brownfields Letter Type:						

VFC Solid Waste Facility Document Info

Content ID:	28371521				Formats:	application/pdf
FID:					Security Group:	Public
Program:	SW Facility				Contractor:	
Status:	Released				Certificate Type:	
Account:	IDEM/OLQ/PER/SW				Ulcers No:	
IDEM Document Type:	OLQ Report				Report Type:	Closure/Post Closure Cert Letters and/or Reports
Document Date:	12/16/1999 12:00 AM				Cross Reference ID:	
Scan Date:	2/8/2008 12:00 AM				Parent Folder:	
Author:	Migration				Checked Out By:	
No of Pages:	0				County:	
Brownfields Letter Type:						

VFC Solid Waste Facility Document Info

Content ID:	30611435				Formats:	application/pdf
FID:					Security Group:	Public
Program:	SW Facility				Contractor:	
Status:	Released				Certificate Type:	
Account:	IDEM/OLQ/PER/SW				Ulcers No:	
IDEM Document Type:	Map				Report Type:	
Document Date:	11/4/1998 12:00 AM				Cross Reference ID:	28371578
Scan Date:	6/10/2008 12:00 AM				Parent Folder:	
Author:	Migration				Checked Out By:	
No of Pages:	0				County:	
Brownfields Letter Type:						

VFC Solid Waste Facility Document Info

Content ID:	28370809				Formats:	application/pdf
FID:					Security Group:	Public
Program:	SW Facility				Contractor:	
Status:	Released				Certificate Type:	
Account:	IDEM/OLQ/PER/SW				Ulcers No:	
IDEM Document Type:	OLQ Report				Report Type:	Closure/Post Closure Cert Letters and/or Reports
Document Date:	7/16/1998 12:00 AM				Cross Reference ID:	
Scan Date:	2/8/2008 12:00 AM				Parent Folder:	
Author:	Migration				Checked Out By:	
No of Pages:	0				County:	
Brownfields Letter Type:						

Map Key	Number of Records	Direction	Distance (mi/ft)	Elev/Diff (ft)	Site	DB
---------	-------------------	-----------	------------------	----------------	------	----

VFC Solid Waste Facility Document Info

Content ID:	29041547	Formats:	application/pdf
FID:		Security Group:	Public
Program:	SW Facility	Contractor:	
Status:	Released	Certificate Type:	
Account:	IDEM/OLQ/PER/SW	Ulcers No:	
IDEM Document Type:	OLQ Monitoring	Report Type:	
Document Date:	7/3/2001 12:00 AM	Cross Reference ID:	
Scan Date:	3/13/2008 12:00 AM	Parent Folder:	
Author:	Migration	Checked Out By:	
No of Pages:	0	County:	
Brownfields Letter Type:			

VFC Solid Waste Facility Document Info

Content ID:	30611202	Formats:	application/pdf
FID:		Security Group:	Public
Program:	SW Facility	Contractor:	
Status:	Released	Certificate Type:	
Account:	IDEM/OLQ/PER/SW	Ulcers No:	
IDEM Document Type:	Map	Report Type:	
Document Date:	11/4/1998 12:00 AM	Cross Reference ID:	28371578
Scan Date:	6/10/2008 12:00 AM	Parent Folder:	
Author:	Migration	Checked Out By:	
No of Pages:	0	County:	
Brownfields Letter Type:			

VFC Solid Waste Facility Document Info

Content ID:	67443116	Formats:	application/pdf
FID:		Security Group:	Public
Program:	SW Facility	Contractor:	
Status:	Released	Certificate Type:	
Account:	IDEM/OLQ/PER/SW	Ulcers No:	
IDEM Document Type:	OLQ Permit	Report Type:	
Document Date:	5/12/1982 12:00 AM	Cross Reference ID:	
Scan Date:	2/22/2013 12:00 AM	Parent Folder:	
Author:	Migration	Checked Out By:	
No of Pages:	0	County:	Vermillion
Brownfields Letter Type:			

VFC Solid Waste Facility Document Info

Content ID:	67443117	Formats:	application/pdf
FID:		Security Group:	Public
Program:	SW Facility	Contractor:	
Status:	Released	Certificate Type:	
Account:	IDEM/OLQ/PER/SW	Ulcers No:	
IDEM Document Type:	OLQ Permit	Report Type:	
Document Date:	11/5/1984 12:00 AM	Cross Reference ID:	
Scan Date:	2/22/2013 12:00 AM	Parent Folder:	
Author:	Migration	Checked Out By:	
No of Pages:	0	County:	Vermillion
Brownfields Letter Type:			

VFC Solid Waste Facility Document Info

Content ID:	16701144	Formats:	application/pdf
FID:		Security Group:	Public
Program:	SW Facility	Contractor:	
Status:	Released	Certificate Type:	
Account:	IDEM/OLQ/PER/SW	Ulcers No:	
IDEM Document Type:	Drawing	Report Type:	

Map Key	Number of Records	Direction	Distance (mi/ft)	Elev/Diff (ft)	Site	DB
---------	-------------------	-----------	------------------	----------------	------	----

Document Date:	6/7/2007 12:00 AM				Cross Reference ID:	16514386
Scan Date:	6/7/2007 12:00 AM				Parent Folder:	
Author:	Migration				Checked Out By:	
No of Pages:	0				County:	
Brownfields Letter Type:						

VFC Solid Waste Facility Document Info

Content ID:	31144142				Formats:	application/pdf
FID:					Security Group:	Public
Program:	SW Facility				Contractor:	
Status:	Released				Certificate Type:	
Account:	IDEM/OLQ/PER/SW				Ulcers No:	
IDEM Document Type:	Map				Report Type:	
Document Date:	5/16/2000 12:00 AM				Cross Reference ID:	29041585
Scan Date:	7/2/2008 12:00 AM				Parent Folder:	
Author:	Migration				Checked Out By:	
No of Pages:	0				County:	
Brownfields Letter Type:						

VFC Solid Waste Facility Document Info

Content ID:	63506852				Formats:	application/pdf
FID:					Security Group:	Public
Program:	SW Facility				Contractor:	
Status:	Released				Certificate Type:	
Account:	IDEM/OLQ/PER/SW				Ulcers No:	
IDEM Document Type:	OLQ Permit				Report Type:	
Document Date:	8/25/2011 12:00 AM				Cross Reference ID:	62782469
Scan Date:	9/12/2011 12:00 AM				Parent Folder:	
Author:	Migration				Checked Out By:	
No of Pages:	0				County:	Vermillion
Brownfields Letter Type:						

VFC Solid Waste Facility Document Info

Content ID:	28370860				Formats:	application/pdf
FID:					Security Group:	Public
Program:	SW Facility				Contractor:	
Status:	Released				Certificate Type:	
Account:	IDEM/OLQ/PER/SW				Ulcers No:	
IDEM Document Type:	OLQ Report				Report Type:	Closure/Post Closure Cert Letters and/or Reports
Document Date:	7/16/1998 12:00 AM				Cross Reference ID:	
Scan Date:	2/8/2008 12:00 AM				Parent Folder:	
Author:	Migration				Checked Out By:	
No of Pages:	0				County:	
Brownfields Letter Type:						

VFC Solid Waste Facility Document Info

Content ID:	65962795				Formats:	application/pdf
FID:					Security Group:	Public
Program:	SW Facility				Contractor:	
Status:	Released				Certificate Type:	
Account:	IDEM/OLQ/PER/SW				Ulcers No:	
IDEM Document Type:	OLQ Report				Report Type:	Tonnage Report
Document Date:	6/30/1993 12:00 AM				Cross Reference ID:	
Scan Date:	5/17/2012 12:00 AM				Parent Folder:	
Author:	Migration				Checked Out By:	
No of Pages:	0				County:	
Brownfields Letter Type:						

Map Key	Number of Records	Direction	Distance (mi/ft)	Elev/Diff (ft)	Site	DB
---------	-------------------	-----------	------------------	----------------	------	----

VFC Solid Waste Facility Document Info

Content ID:	29041540	Formats:	application/pdf
FID:		Security Group:	Public
Program:	SW Facility	Contractor:	
Status:	Released	Certificate Type:	
Account:	IDEM/OLQ/PER/SW	Ulcers No:	
IDEM Document Type:	OLQ Monitoring	Report Type:	
Document Date:	9/27/2000 12:00 AM	Cross Reference ID:	
Scan Date:	3/13/2008 12:00 AM	Parent Folder:	
Author:	Migration	Checked Out By:	
No of Pages:	0	County:	
Brownfields Letter Type:			

VFC Solid Waste Facility Document Info

Content ID:	29041577	Formats:	application/pdf
FID:		Security Group:	Public
Program:	SW Facility	Contractor:	
Status:	Released	Certificate Type:	
Account:	IDEM/OLQ/PER/SW	Ulcers No:	
IDEM Document Type:	Correspondence	Report Type:	
Document Date:	7/21/1999 12:00 AM	Cross Reference ID:	
Scan Date:	3/13/2008 12:00 AM	Parent Folder:	
Author:	Migration	Checked Out By:	
No of Pages:	0	County:	
Brownfields Letter Type:			

VFC Solid Waste Facility Document Info

Content ID:	80346569	Formats:	application/pdf
FID:		Security Group:	Public
Program:	SW Facility	Contractor:	
Status:	Released	Certificate Type:	
Account:	IDEM/OLQ/PER/SW	Ulcers No:	
IDEM Document Type:	OLQ Permit	Report Type:	
Document Date:	4/29/1997 12:00 AM	Cross Reference ID:	
Scan Date:	9/6/2016 12:00 AM	Parent Folder:	
Author:	sysadmin	Checked Out By:	
No of Pages:	0	County:	
Brownfields Letter Type:			

VFC Solid Waste Facility Document Info

Content ID:	28370813	Formats:	application/pdf
FID:		Security Group:	Public
Program:	SW Facility	Contractor:	
Status:	Released	Certificate Type:	
Account:	IDEM/OLQ/PER/SW	Ulcers No:	
IDEM Document Type:	OLQ Report	Report Type:	Closure/Post Closure Cert Letters and/or Reports
Document Date:	6/28/2000 12:00 AM	Cross Reference ID:	
Scan Date:	2/8/2008 12:00 AM	Parent Folder:	
Author:	Migration	Checked Out By:	
No of Pages:	0	County:	
Brownfields Letter Type:			

VFC Solid Waste Facility Document Info

Content ID:	80333749	Formats:	application/pdf
FID:		Security Group:	Public
Program:	SW Facility	Contractor:	
Status:	Released	Certificate Type:	
Account:	IDEM/OLQ/PER/SW	Ulcers No:	

Map Key	Number of Records	Direction	Distance (mi/ft)	Elev/Diff (ft)	Site	DB
IDEM Document Type: OLQ Permit						
Document Date: 1/5/1987 12:00 AM						
Scan Date: 8/5/2016 2:02 PM						
Author: JTSMITH@idem.IN.gov						
No of Pages: 2						
Brownfields Letter Type:						
Report Type:						
Cross Reference ID:						
Parent Folder:						
Checked Out By:						
County: Vermillion						
VFC Solid Waste Facility Document Info						
Content ID: 29041578						
FID:						
Program: SW Facility						
Status: Released						
Account: IDEM/OLQ/PER/SW						
IDEM Document Type: Correspondence						
Document Date: 1/24/2002 12:00 AM						
Scan Date: 3/13/2008 12:00 AM						
Author: Migration						
No of Pages: 0						
Brownfields Letter Type:						
Formats: application/pdf						
Security Group: Public						
Contractor:						
Certificate Type:						
Ulcers No:						
Report Type:						
Cross Reference ID:						
Parent Folder:						
Checked Out By:						
County:						
VFC Solid Waste Facility Document Info						
Content ID: 30611718						
FID:						
Program: SW Facility						
Status: Released						
Account: IDEM/OLQ/PER/SW						
IDEM Document Type: Map						
Document Date: 11/4/1998 12:00 AM						
Scan Date: 6/10/2008 12:00 AM						
Author: Migration						
No of Pages: 0						
Brownfields Letter Type:						
Formats: application/pdf						
Security Group: Public						
Contractor:						
Certificate Type:						
Ulcers No:						
Report Type:						
Cross Reference ID: 28371578						
Parent Folder:						
Checked Out By:						
County:						
VFC Solid Waste Facility Document Info						
Content ID: 16697273						
FID:						
Program: SW Facility						
Status: Released						
Account: IDEM/OLQ/PER/SW						
IDEM Document Type: Drawing						
Document Date: 6/7/2007 12:00 AM						
Scan Date: 6/7/2007 12:00 AM						
Author: Migration						
No of Pages: 0						
Brownfields Letter Type:						
Formats: application/pdf						
Security Group: Public						
Contractor:						
Certificate Type:						
Ulcers No:						
Report Type:						
Cross Reference ID: 16500300						
Parent Folder:						
Checked Out By:						
County:						
VFC Solid Waste Facility Document Info						
Content ID: 28370261						
FID:						
Program: SW Facility						
Status: Released						
Account: IDEM/OLQ/PER/SW						
IDEM Document Type: OLQ Report						
Document Date: 6/18/2001 12:00 AM						
Scan Date: 2/8/2008 12:00 AM						
Author: Migration						
No of Pages: 0						
Brownfields Letter Type:						
Formats: application/pdf						
Security Group: Public						
Contractor:						
Certificate Type:						
Ulcers No:						
Report Type: Closure/Post Closure Cert Letters and/or Reports						
Cross Reference ID:						
Parent Folder:						
Checked Out By:						
County:						

Map Key	Number of Records	Direction	Distance (mi/ft)	Elev/Diff (ft)	Site	DB
---------	-------------------	-----------	------------------	----------------	------	----

VFC Solid Waste Facility Document Info

Content ID:	28370816	Formats:	application/pdf
FID:		Security Group:	Public
Program:	SW Facility	Contractor:	
Status:	Released	Certificate Type:	
Account:	IDEM/OLQ/PER/SW	Ulcers No:	
IDEM Document Type:	OLQ Report	Report Type:	Closure/Post Closure Cert Letters and/or Reports
Document Date:	9/27/2000 12:00 AM	Cross Reference ID:	
Scan Date:	2/8/2008 12:00 AM	Parent Folder:	
Author:	Migration	Checked Out By:	
No of Pages:	0	County:	
Brownfields Letter Type:			

VFC Solid Waste Facility Document Info

Content ID:	80333750	Formats:	application/pdf
FID:		Security Group:	Public
Program:	SW Facility	Contractor:	
Status:	Released	Certificate Type:	
Account:	IDEM/OLQ/PER/SW	Ulcers No:	
IDEM Document Type:	OLQ Permit	Report Type:	
Document Date:	2/1/1989 12:00 AM	Cross Reference ID:	
Scan Date:	8/5/2016 2:02 PM	Parent Folder:	
Author:	JTSMITH@idem.IN.gov	Checked Out By:	
No of Pages:	2	County:	Vermillion
Brownfields Letter Type:			

VFC Solid Waste Facility Document Info

Content ID:	80333752	Formats:	application/pdf
FID:		Security Group:	Public
Program:	SW Facility	Contractor:	
Status:	Released	Certificate Type:	
Account:	IDEM/OLQ/PER/SW	Ulcers No:	
IDEM Document Type:	OLQ Permit	Report Type:	
Document Date:	11/25/1985 12:00 AM	Cross Reference ID:	
Scan Date:	8/5/2016 2:02 PM	Parent Folder:	
Author:	JTSMITH@idem.IN.gov	Checked Out By:	
No of Pages:	4	County:	Vermillion
Brownfields Letter Type:			

VFC Solid Waste Facility Document Info

Content ID:	67443111	Formats:	application/pdf
FID:		Security Group:	Public
Program:	SW Facility	Contractor:	
Status:	Released	Certificate Type:	
Account:	IDEM/OLQ/PER/SW	Ulcers No:	
IDEM Document Type:	OLQ Permit	Report Type:	
Document Date:	3/30/1971 12:00 AM	Cross Reference ID:	
Scan Date:	2/22/2013 12:00 AM	Parent Folder:	
Author:	Migration	Checked Out By:	
No of Pages:	0	County:	Vermillion
Brownfields Letter Type:			

VFC Solid Waste Facility Document Info

Content ID:	67443113	Formats:	application/pdf
FID:		Security Group:	Public
Program:	SW Facility	Contractor:	
Status:	Released	Certificate Type:	

Map Key	Number of Records	Direction	Distance (mi/ft)	Elev/Diff (ft)	Site	DB
Account: IDEM/OLQ/PER/SW						
IDEM Document Type: OLQ Permit						
Document Date: 6/17/1980 12:00 AM						
Scan Date: 2/22/2013 12:00 AM						
Author: Migration						
No of Pages: 0						
Brownfields Letter Type:						
Ulcers No:						
Report Type:						
Cross Reference ID:						
Parent Folder:						
Checked Out By:						
County: Vermillion						
VFC Solid Waste Facility Document Info						
Content ID: 62782469						
FID:						
Program: SW Facility						
Status: Released						
Account: IDEM/OLQ/COM/SW						
IDEM Document Type: OLQ Field Inspections						
Document Date: 4/14/2011 12:00 AM						
Scan Date: 7/1/2011 12:00 AM						
Author: Migration						
No of Pages: 0						
Brownfields Letter Type:						
Formats: application/pdf						
Security Group: Public						
Contractor:						
Certificate Type:						
Ulcers No:						
Report Type:						
Cross Reference ID: 62782469						
Parent Folder:						
Checked Out By:						
County: Vermillion						
VFC Solid Waste Facility Document Info						
Content ID: 64907429						
FID:						
Program: SW Facility						
Status: Released						
Account: IDEM/OLQ/PER/SW						
IDEM Document Type: Correspondence						
Document Date: 1/31/2012 12:00 AM						
Scan Date: 2/2/2012 12:00 AM						
Author: Migration						
No of Pages: 0						
Brownfields Letter Type:						
Formats: application/pdf						
Security Group: Public						
Contractor:						
Certificate Type:						
Ulcers No:						
Report Type:						
Cross Reference ID:						
Parent Folder:						
Checked Out By:						
County: Vermillion						
VFC Solid Waste Facility Document Info						
Content ID: 31051752						
FID:						
Program: SW Facility						
Status: Released						
Account: IDEM/OLQ/COM/SW						
IDEM Document Type: OLQ Field Inspections						
Document Date: 8/21/2000 12:00 AM						
Scan Date: 6/30/2008 12:00 AM						
Author: Migration						
No of Pages: 0						
Brownfields Letter Type:						
Formats: application/pdf						
Security Group: Public						
Contractor:						
Certificate Type:						
Ulcers No:						
Report Type:						
Cross Reference ID:						
Parent Folder:						
Checked Out By:						
County:						
VFC Solid Waste Facility Document Info						
Content ID: 16514386						
FID:						
Program: SW Facility						
Status: Released						
Account: IDEM/OLQ/PER/SW						
IDEM Document Type: OLQ Monitoring						
Document Date: 5/16/2000 12:00 AM						
Scan Date: 6/6/2007 12:00 AM						
Author: Migration						
No of Pages: 0						
Brownfields Letter Type:						
Formats: application/pdf						
Security Group: Public						
Contractor:						
Certificate Type:						
Ulcers No:						
Report Type:						
Cross Reference ID:						
Parent Folder:						
Checked Out By:						
County:						

Map Key	Number of Records	Direction	Distance (mi/ft)	Elev/Diff (ft)	Site	DB
---------	-------------------	-----------	------------------	----------------	------	----

VFC Solid Waste Facility Document Info

Content ID:	67443114	Formats:	application/pdf
FID:		Security Group:	Public
Program:	SW Facility	Contractor:	
Status:	Released	Certificate Type:	
Account:	IDEM/OLQ/PER/SW	Ulcers No:	
IDEM Document Type:	OLQ Permit	Report Type:	
Document Date:	7/11/1980 12:00 AM	Cross Reference ID:	
Scan Date:	2/22/2013 12:00 AM	Parent Folder:	
Author:	Migration	Checked Out By:	
No of Pages:	0	County:	Vermillion
Brownfields Letter Type:			

VFC Solid Waste Facility Document Info

Content ID:	68524519	Formats:	application/pdf
FID:		Security Group:	Public
Program:	SW Facility	Contractor:	
Status:	Released	Certificate Type:	
Account:	IDEM/OLQ/PER/SW	Ulcers No:	
IDEM Document Type:	OLQ Permit	Report Type:	
Document Date:	6/24/2013 12:00 AM	Cross Reference ID:	
Scan Date:	7/9/2013 12:00 AM	Parent Folder:	
Author:	Migration	Checked Out By:	
No of Pages:	0	County:	Vermillion
Brownfields Letter Type:			

VFC Solid Waste Facility Document Info

Content ID:	29041582	Formats:	application/pdf
FID:		Security Group:	Public
Program:	SW Facility	Contractor:	
Status:	Released	Certificate Type:	
Account:	IDEM/OLQ/PER/SW	Ulcers No:	
IDEM Document Type:	OLQ Permit	Report Type:	
Document Date:	5/13/2004 12:00 AM	Cross Reference ID:	
Scan Date:	3/13/2008 12:00 AM	Parent Folder:	
Author:	Migration	Checked Out By:	
No of Pages:	0	County:	
Brownfields Letter Type:			

VFC Solid Waste Facility Document Info

Content ID:	29041585	Formats:	application/pdf
FID:		Security Group:	Public
Program:	SW Facility	Contractor:	
Status:	Released	Certificate Type:	
Account:	IDEM/OLQ/PER/SW	Ulcers No:	
IDEM Document Type:	OLQ Monitoring	Report Type:	
Document Date:	5/16/2000 12:00 AM	Cross Reference ID:	
Scan Date:	3/13/2008 12:00 AM	Parent Folder:	
Author:	Migration	Checked Out By:	
No of Pages:	0	County:	
Brownfields Letter Type:			

VFC Solid Waste Facility Document Info

Content ID:	16500300	Formats:	application/pdf
FID:		Security Group:	Public
Program:	SW Facility	Contractor:	
Status:	Released	Certificate Type:	
Account:	IDEM/OLQ/PER/SW	Ulcers No:	

Map Key	Number of Records	Direction	Distance (mi/ft)	Elev/Diff (ft)	Site	DB
---------	-------------------	-----------	------------------	----------------	------	----

IDEM Document Type:	OLQ Monitoring	Report Type:	
Document Date:	6/10/1986 12:00 AM	Cross Reference ID:	MAP=16697273
Scan Date:	6/5/2007 12:00 AM	Parent Folder:	
Author:	Migration	Checked Out By:	
No of Pages:	0	County:	
Brownfields Letter Type:			

VFC Solid Waste Facility Document Search

Doc No:	29041582	Document Type:	OLQ Permit
Date:	05/13/2004	Size:	26 K
Program:	SW Facility		
Info Link:	https://vfc.idem.in.gov/DocumentDetail.aspx?dID=3397263		
Doc Link:	https://ecm.idem.in.gov/cs/idcplg?IdcService=GET_FILE&dID=3397263&dDocName=29041582&Rendition=web&allowInterrupt=1&noSaveAs=1&fileName=29041582.pdf		

VFC Solid Waste Facility Document Info

Content ID:	67443100	Formats:	application/pdf
FID:		Security Group:	Public
Program:	SW Facility	Contractor:	
Status:	Released	Certificate Type:	
Account:	IDEM/OLQ/PER/SW	Ulcers No:	
IDEM Document Type:	OLQ Permit	Report Type:	
Document Date:	3/30/1971 12:00 AM	Cross Reference ID:	
Scan Date:	2/22/2013 12:00 AM	Parent Folder:	
Author:	Migration	Checked Out By:	
No of Pages:	0	County:	Vermillion
Brownfields Letter Type:			

VFC Solid Waste Facility Document Info

Content ID:	28370258	Formats:	application/pdf
FID:		Security Group:	Public
Program:	SW Facility	Contractor:	
Status:	Released	Certificate Type:	
Account:	IDEM/OLQ/PER/SW	Ulcers No:	
IDEM Document Type:	OLQ Report	Report Type:	Closure Reports
Document Date:	12/21/2000 12:00 AM	Cross Reference ID:	
Scan Date:	2/8/2008 12:00 AM	Parent Folder:	
Author:	Migration	Checked Out By:	
No of Pages:	0	County:	
Brownfields Letter Type:			

VFC Solid Waste Facility Document Info

Content ID:	29041546	Formats:	application/pdf
FID:		Security Group:	Public
Program:	SW Facility	Contractor:	
Status:	Released	Certificate Type:	
Account:	IDEM/OLQ/PER/SW	Ulcers No:	
IDEM Document Type:	OLQ Permit	Report Type:	
Document Date:	1/22/1998 12:00 AM	Cross Reference ID:	
Scan Date:	3/13/2008 12:00 AM	Parent Folder:	
Author:	Migration	Checked Out By:	
No of Pages:	0	County:	
Brownfields Letter Type:			

VFC Solid Waste Facility Document Info

Content ID:	29041548	Formats:	application/pdf
FID:		Security Group:	Public

Program: SW Facility
Status: Released
Account: IDEM/OLQ/PER/SW
IDEM Document Type: OLQ Monitoring
Document Date: 6/21/1999 12:00 AM
Scan Date: 3/13/2008 12:00 AM
Author: Migration
No of Pages: 0
Brownfields Letter Type:

Contractor:
Certificate Type:
Ulcers No:
Report Type:
Cross Reference ID:
Parent Folder:
Checked Out By:
County:

VFC Solid Waste Facility Document Info

Content ID: 80333751
FID:
Program: SW Facility
Status: Released
Account: IDEM/OLQ/PER/SW
IDEM Document Type: OLQ Permit
Document Date: 2/16/1987 12:00 AM
Scan Date: 8/5/2016 2:02 PM
Author: JTSMITH@idem.IN.gov
No of Pages: 2
Brownfields Letter Type:

Formats: application/pdf
Security Group: Public
Contractor:
Certificate Type:
Ulcers No:
Report Type:
Cross Reference ID:
Parent Folder:
Checked Out By:
County: Vermillion

VFC Solid Waste Facility Document Info

Content ID: 29064546
FID:
Program: SW Facility
Status: Released
Account: IDEM/OLQ/PER/SW
IDEM Document Type: Correspondence
Document Date: 1/24/2002 12:00 AM
Scan Date: 3/13/2008 12:00 AM
Author: Migration
No of Pages: 0
Brownfields Letter Type:

Formats: application/pdf
Security Group: Public
Contractor:
Certificate Type:
Ulcers No:
Report Type:
Cross Reference ID:
Parent Folder:
Checked Out By:
County:

VFC Solid Waste Facility Document Info

Content ID: 30616878
FID:
Program: SW Facility
Status: Released
Account: IDEM/OLQ/PER/SW
IDEM Document Type: Map
Document Date: 4/30/1998 12:00 AM
Scan Date: 6/11/2008 12:00 AM
Author: Migration
No of Pages: 0
Brownfields Letter Type:

Formats: application/pdf
Security Group: Public
Contractor:
Certificate Type:
Ulcers No:
Report Type:
Cross Reference ID: 28371548
Parent Folder:
Checked Out By:
County:

VFC Solid Waste Facility Document Info

Content ID: 65942238
FID:
Program: SW Facility
Status: Released
Account: IDEM/OLQ/PER/SW
IDEM Document Type: Correspondence
Document Date: 5/11/2012 12:00 AM
Scan Date: 5/16/2012 12:00 AM
Author: Migration
No of Pages: 0

Formats: application/pdf
Security Group: Public
Contractor:
Certificate Type:
Ulcers No:
Report Type:
Cross Reference ID: 62782469
Parent Folder:
Checked Out By:
County: Vermillion

Map Key	Number of Records	Direction	Distance (mi/ft)	Elev/Diff (ft)	Site	DB
---------	-------------------	-----------	------------------	----------------	------	----

Brownfields Letter Type:

VFC Solid Waste Facility Document Info

Content ID:	28371521	Formats:	application/pdf
FID:		Security Group:	Public
Program:	SW Facility	Contractor:	
Status:	Released	Certificate Type:	
Account:	IDEM/OLQ/PER/SW	Ulcers No:	
IDEM Document Type:	OLQ Report	Report Type:	Closure/Post Closure Cert Letters and/or Reports
Document Date:	12/16/1999 12:00 AM	Cross Reference ID:	
Scan Date:	2/8/2008 12:00 AM	Parent Folder:	
Author:	Migration	Checked Out By:	
No of Pages:	0	County:	

Brownfields Letter Type:

VFC Solid Waste Facility Document Info

Content ID:	30611435	Formats:	application/pdf
FID:		Security Group:	Public
Program:	SW Facility	Contractor:	
Status:	Released	Certificate Type:	
Account:	IDEM/OLQ/PER/SW	Ulcers No:	
IDEM Document Type:	Map	Report Type:	
Document Date:	11/4/1998 12:00 AM	Cross Reference ID:	28371578
Scan Date:	6/10/2008 12:00 AM	Parent Folder:	
Author:	Migration	Checked Out By:	
No of Pages:	0	County:	

Brownfields Letter Type:

VFC Solid Waste Facility Document Info

Content ID:	28370809	Formats:	application/pdf
FID:		Security Group:	Public
Program:	SW Facility	Contractor:	
Status:	Released	Certificate Type:	
Account:	IDEM/OLQ/PER/SW	Ulcers No:	
IDEM Document Type:	OLQ Report	Report Type:	Closure/Post Closure Cert Letters and/or Reports
Document Date:	7/16/1998 12:00 AM	Cross Reference ID:	
Scan Date:	2/8/2008 12:00 AM	Parent Folder:	
Author:	Migration	Checked Out By:	
No of Pages:	0	County:	

Brownfields Letter Type:

VFC Solid Waste Facility Document Info

Content ID:	29041547	Formats:	application/pdf
FID:		Security Group:	Public
Program:	SW Facility	Contractor:	
Status:	Released	Certificate Type:	
Account:	IDEM/OLQ/PER/SW	Ulcers No:	
IDEM Document Type:	OLQ Monitoring	Report Type:	
Document Date:	7/3/2001 12:00 AM	Cross Reference ID:	
Scan Date:	3/13/2008 12:00 AM	Parent Folder:	
Author:	Migration	Checked Out By:	
No of Pages:	0	County:	

Brownfields Letter Type:

VFC Solid Waste Facility Document Info

Content ID:	30611202	Formats:	application/pdf
--------------------	----------	-----------------	-----------------

Map Key	Number of Records	Direction	Distance (mi/ft)	Elev/Diff (ft)	Site	DB
FID:					Security Group:	Public
Program:	SW Facility				Contractor:	
Status:	Released				Certificate Type:	
Account:	IDEM/OLQ/PER/SW				Ulcers No:	
IDEM Document Type:	Map				Report Type:	
Document Date:	11/4/1998 12:00 AM				Cross Reference ID:	28371578
Scan Date:	6/10/2008 12:00 AM				Parent Folder:	
Author:	Migration				Checked Out By:	
No of Pages:	0				County:	
Brownfields Letter Type:						

VFC Solid Waste Facility Document Info

Content ID:	67443116				Formats:	application/pdf
FID:					Security Group:	Public
Program:	SW Facility				Contractor:	
Status:	Released				Certificate Type:	
Account:	IDEM/OLQ/PER/SW				Ulcers No:	
IDEM Document Type:	OLQ Permit				Report Type:	
Document Date:	5/12/1982 12:00 AM				Cross Reference ID:	
Scan Date:	2/22/2013 12:00 AM				Parent Folder:	
Author:	Migration				Checked Out By:	
No of Pages:	0				County:	Vermillion
Brownfields Letter Type:						

VFC Solid Waste Facility Document Info

Content ID:	67443117				Formats:	application/pdf
FID:					Security Group:	Public
Program:	SW Facility				Contractor:	
Status:	Released				Certificate Type:	
Account:	IDEM/OLQ/PER/SW				Ulcers No:	
IDEM Document Type:	OLQ Permit				Report Type:	
Document Date:	11/5/1984 12:00 AM				Cross Reference ID:	
Scan Date:	2/22/2013 12:00 AM				Parent Folder:	
Author:	Migration				Checked Out By:	
No of Pages:	0				County:	Vermillion
Brownfields Letter Type:						

VFC Solid Waste Facility Document Info

Content ID:	16701144				Formats:	application/pdf
FID:					Security Group:	Public
Program:	SW Facility				Contractor:	
Status:	Released				Certificate Type:	
Account:	IDEM/OLQ/PER/SW				Ulcers No:	
IDEM Document Type:	Drawing				Report Type:	
Document Date:	6/7/2007 12:00 AM				Cross Reference ID:	16514386
Scan Date:	6/7/2007 12:00 AM				Parent Folder:	
Author:	Migration				Checked Out By:	
No of Pages:	0				County:	
Brownfields Letter Type:						

VFC Solid Waste Facility Document Info

Content ID:	31144142				Formats:	application/pdf
FID:					Security Group:	Public
Program:	SW Facility				Contractor:	
Status:	Released				Certificate Type:	
Account:	IDEM/OLQ/PER/SW				Ulcers No:	
IDEM Document Type:	Map				Report Type:	
Document Date:	5/16/2000 12:00 AM				Cross Reference ID:	29041585
Scan Date:	7/2/2008 12:00 AM				Parent Folder:	
Author:	Migration				Checked Out By:	

No of Pages: 0
 Brownfields Letter Type: County:

VFC Solid Waste Facility Document Info

Content ID:	63506852	Formats:	application/pdf
FID:		Security Group:	Public
Program:	SW Facility	Contractor:	
Status:	Released	Certificate Type:	
Account:	IDEM/OLQ/PER/SW	Ulcers No:	
IDEM Document Type:	OLQ Permit	Report Type:	
Document Date:	8/25/2011 12:00 AM	Cross Reference ID:	62782469
Scan Date:	9/12/2011 12:00 AM	Parent Folder:	
Author:	Migration	Checked Out By:	
No of Pages:	0	County:	Vermillion

Brownfields Letter Type:

VFC Solid Waste Facility Document Info

Content ID:	28370860	Formats:	application/pdf
FID:		Security Group:	Public
Program:	SW Facility	Contractor:	
Status:	Released	Certificate Type:	
Account:	IDEM/OLQ/PER/SW	Ulcers No:	
IDEM Document Type:	OLQ Report	Report Type:	Closure/Post Closure Cert Letters and/or Reports
Document Date:	7/16/1998 12:00 AM	Cross Reference ID:	
Scan Date:	2/8/2008 12:00 AM	Parent Folder:	
Author:	Migration	Checked Out By:	
No of Pages:	0	County:	

Brownfields Letter Type:

VFC Solid Waste Facility Document Info

Content ID:	65962795	Formats:	application/pdf
FID:		Security Group:	Public
Program:	SW Facility	Contractor:	
Status:	Released	Certificate Type:	
Account:	IDEM/OLQ/PER/SW	Ulcers No:	
IDEM Document Type:	OLQ Report	Report Type:	Tonnage Report
Document Date:	6/30/1993 12:00 AM	Cross Reference ID:	
Scan Date:	5/17/2012 12:00 AM	Parent Folder:	
Author:	Migration	Checked Out By:	
No of Pages:	0	County:	

Brownfields Letter Type:

VFC Solid Waste Facility Document Info

Content ID:	29041540	Formats:	application/pdf
FID:		Security Group:	Public
Program:	SW Facility	Contractor:	
Status:	Released	Certificate Type:	
Account:	IDEM/OLQ/PER/SW	Ulcers No:	
IDEM Document Type:	OLQ Monitoring	Report Type:	
Document Date:	9/27/2000 12:00 AM	Cross Reference ID:	
Scan Date:	3/13/2008 12:00 AM	Parent Folder:	
Author:	Migration	Checked Out By:	
No of Pages:	0	County:	

Brownfields Letter Type:

VFC Solid Waste Facility Document Info

Content ID:	29041577	Formats:	application/pdf
--------------------	----------	-----------------	-----------------

Map Key	Number of Records	Direction	Distance (mi/ft)	Elev/Diff (ft)	Site	DB
---------	-------------------	-----------	------------------	----------------	------	----

FID:					Security Group:	Public
Program:	SW Facility				Contractor:	
Status:	Released				Certificate Type:	
Account:	IDEM/OLQ/PER/SW				Ulcers No:	
IDEM Document Type:	Correspondence				Report Type:	
Document Date:	7/21/1999 12:00 AM				Cross Reference ID:	
Scan Date:	3/13/2008 12:00 AM				Parent Folder:	
Author:	Migration				Checked Out By:	
No of Pages:	0				County:	
Brownfields Letter Type:						

VFC Solid Waste Facility Document Info

Content ID:	80346569				Formats:	application/pdf
FID:					Security Group:	Public
Program:	SW Facility				Contractor:	
Status:	Released				Certificate Type:	
Account:	IDEM/OLQ/PER/SW				Ulcers No:	
IDEM Document Type:	OLQ Permit				Report Type:	
Document Date:	4/29/1997 12:00 AM				Cross Reference ID:	
Scan Date:	9/6/2016 12:00 AM				Parent Folder:	
Author:	sysadmin				Checked Out By:	
No of Pages:	0				County:	
Brownfields Letter Type:						

VFC Solid Waste Facility Document Info

Content ID:	28370813				Formats:	application/pdf
FID:					Security Group:	Public
Program:	SW Facility				Contractor:	
Status:	Released				Certificate Type:	
Account:	IDEM/OLQ/PER/SW				Ulcers No:	
IDEM Document Type:	OLQ Report				Report Type:	Closure/Post Closure Cert Letters and/or Reports
Document Date:	6/28/2000 12:00 AM				Cross Reference ID:	
Scan Date:	2/8/2008 12:00 AM				Parent Folder:	
Author:	Migration				Checked Out By:	
No of Pages:	0				County:	
Brownfields Letter Type:						

VFC Solid Waste Facility Document Info

Content ID:	80333749				Formats:	application/pdf
FID:					Security Group:	Public
Program:	SW Facility				Contractor:	
Status:	Released				Certificate Type:	
Account:	IDEM/OLQ/PER/SW				Ulcers No:	
IDEM Document Type:	OLQ Permit				Report Type:	
Document Date:	1/5/1987 12:00 AM				Cross Reference ID:	
Scan Date:	8/5/2016 2:02 PM				Parent Folder:	
Author:	JTSMITH@idem.IN.gov				Checked Out By:	
No of Pages:	2				County:	Vermillion
Brownfields Letter Type:						

VFC Solid Waste Facility Document Info

Content ID:	29041578				Formats:	application/pdf
FID:					Security Group:	Public
Program:	SW Facility				Contractor:	
Status:	Released				Certificate Type:	
Account:	IDEM/OLQ/PER/SW				Ulcers No:	
IDEM Document Type:	Correspondence				Report Type:	
Document Date:	1/24/2002 12:00 AM				Cross Reference ID:	
Scan Date:	3/13/2008 12:00 AM				Parent Folder:	

Map Key	Number of Records	Direction	Distance (mi/ft)	Elev/Diff (ft)	Site	DB
---------	-------------------	-----------	------------------	----------------	------	----

Author: Migration
No of Pages: 0
Brownfields Letter Type:

Checked Out By:
County:

VFC Solid Waste Facility Document Info

Content ID:	30611718	Formats:	application/pdf
FID:		Security Group:	Public
Program:	SW Facility	Contractor:	
Status:	Released	Certificate Type:	
Account:	IDEM/OLQ/PER/SW	Ulcers No:	
IDEM Document Type:	Map	Report Type:	
Document Date:	11/4/1998 12:00 AM	Cross Reference ID:	28371578
Scan Date:	6/10/2008 12:00 AM	Parent Folder:	
Author:	Migration	Checked Out By:	
No of Pages:	0	County:	
Brownfields Letter Type:			

VFC Solid Waste Facility Document Info

Content ID:	16697273	Formats:	application/pdf
FID:		Security Group:	Public
Program:	SW Facility	Contractor:	
Status:	Released	Certificate Type:	
Account:	IDEM/OLQ/PER/SW	Ulcers No:	
IDEM Document Type:	Drawing	Report Type:	
Document Date:	6/7/2007 12:00 AM	Cross Reference ID:	16500300
Scan Date:	6/7/2007 12:00 AM	Parent Folder:	
Author:	Migration	Checked Out By:	
No of Pages:	0	County:	
Brownfields Letter Type:			

VFC Solid Waste Facility Document Info

Content ID:	28370261	Formats:	application/pdf
FID:		Security Group:	Public
Program:	SW Facility	Contractor:	
Status:	Released	Certificate Type:	
Account:	IDEM/OLQ/PER/SW	Ulcers No:	
IDEM Document Type:	OLQ Report	Report Type:	Closure/Post Closure Cert Letters and/or Reports
Document Date:	6/18/2001 12:00 AM	Cross Reference ID:	
Scan Date:	2/8/2008 12:00 AM	Parent Folder:	
Author:	Migration	Checked Out By:	
No of Pages:	0	County:	
Brownfields Letter Type:			

VFC Solid Waste Facility Document Info

Content ID:	28370816	Formats:	application/pdf
FID:		Security Group:	Public
Program:	SW Facility	Contractor:	
Status:	Released	Certificate Type:	
Account:	IDEM/OLQ/PER/SW	Ulcers No:	
IDEM Document Type:	OLQ Report	Report Type:	Closure/Post Closure Cert Letters and/or Reports
Document Date:	9/27/2000 12:00 AM	Cross Reference ID:	
Scan Date:	2/8/2008 12:00 AM	Parent Folder:	
Author:	Migration	Checked Out By:	
No of Pages:	0	County:	
Brownfields Letter Type:			

VFC Solid Waste Facility Document Info

Content ID:	80333750				Formats:	application/pdf
FID:					Security Group:	Public
Program:	SW Facility				Contractor:	
Status:	Released				Certificate Type:	
Account:	IDEM/OLQ/PER/SW				Ulcers No:	
IDEM Document Type:	OLQ Permit				Report Type:	
Document Date:	2/1/1989 12:00 AM				Cross Reference ID:	
Scan Date:	8/5/2016 2:02 PM				Parent Folder:	
Author:	JTSMITH@idem.IN.gov				Checked Out By:	
No of Pages:	2				County:	Vermillion
Brownfields Letter Type:						

VFC Solid Waste Facility Document Info

Content ID:	80333752				Formats:	application/pdf
FID:					Security Group:	Public
Program:	SW Facility				Contractor:	
Status:	Released				Certificate Type:	
Account:	IDEM/OLQ/PER/SW				Ulcers No:	
IDEM Document Type:	OLQ Permit				Report Type:	
Document Date:	11/25/1985 12:00 AM				Cross Reference ID:	
Scan Date:	8/5/2016 2:02 PM				Parent Folder:	
Author:	JTSMITH@idem.IN.gov				Checked Out By:	
No of Pages:	4				County:	Vermillion
Brownfields Letter Type:						

VFC Solid Waste Facility Document Info

Content ID:	67443111				Formats:	application/pdf
FID:					Security Group:	Public
Program:	SW Facility				Contractor:	
Status:	Released				Certificate Type:	
Account:	IDEM/OLQ/PER/SW				Ulcers No:	
IDEM Document Type:	OLQ Permit				Report Type:	
Document Date:	3/30/1971 12:00 AM				Cross Reference ID:	
Scan Date:	2/22/2013 12:00 AM				Parent Folder:	
Author:	Migration				Checked Out By:	
No of Pages:	0				County:	Vermillion
Brownfields Letter Type:						

VFC Solid Waste Facility Document Info

Content ID:	67443113				Formats:	application/pdf
FID:					Security Group:	Public
Program:	SW Facility				Contractor:	
Status:	Released				Certificate Type:	
Account:	IDEM/OLQ/PER/SW				Ulcers No:	
IDEM Document Type:	OLQ Permit				Report Type:	
Document Date:	6/17/1980 12:00 AM				Cross Reference ID:	
Scan Date:	2/22/2013 12:00 AM				Parent Folder:	
Author:	Migration				Checked Out By:	
No of Pages:	0				County:	Vermillion
Brownfields Letter Type:						

VFC Solid Waste Facility Document Info

Content ID:	62782469				Formats:	application/pdf
FID:					Security Group:	Public
Program:	SW Facility				Contractor:	
Status:	Released				Certificate Type:	
Account:	IDEM/OLQ/COM/SW				Ulcers No:	
IDEM Document Type:	OLQ Field Inspections				Report Type:	
Document Date:	4/14/2011 12:00 AM				Cross Reference ID:	62782469

Map Key	Number of Records	Direction	Distance (mi/ft)	Elev/Diff (ft)	Site	DB
<hr/>						
Scan Date:	7/1/2011 12:00 AM				Parent Folder:	
Author:	Migration				Checked Out By:	
No of Pages:	0				County:	Vermillion
Brownfields Letter Type:						
<u>VFC Solid Waste Facility Document Info</u>						
Content ID:	64907429				Formats:	application/pdf
FID:					Security Group:	Public
Program:	SW Facility				Contractor:	
Status:	Released				Certificate Type:	
Account:	IDEM/OLQ/PER/SW				Ulcers No:	
IDEM Document Type:	Correspondence				Report Type:	
Document Date:	1/31/2012 12:00 AM				Cross Reference ID:	
Scan Date:	2/2/2012 12:00 AM				Parent Folder:	
Author:	Migration				Checked Out By:	
No of Pages:	0				County:	Vermillion
Brownfields Letter Type:						
<u>VFC Solid Waste Facility Document Info</u>						
Content ID:	31051752				Formats:	application/pdf
FID:					Security Group:	Public
Program:	SW Facility				Contractor:	
Status:	Released				Certificate Type:	
Account:	IDEM/OLQ/COM/SW				Ulcers No:	
IDEM Document Type:	OLQ Field Inspections				Report Type:	
Document Date:	8/21/2000 12:00 AM				Cross Reference ID:	
Scan Date:	6/30/2008 12:00 AM				Parent Folder:	
Author:	Migration				Checked Out By:	
No of Pages:	0				County:	
Brownfields Letter Type:						
<u>VFC Solid Waste Facility Document Info</u>						
Content ID:	16514386				Formats:	application/pdf
FID:					Security Group:	Public
Program:	SW Facility				Contractor:	
Status:	Released				Certificate Type:	
Account:	IDEM/OLQ/PER/SW				Ulcers No:	
IDEM Document Type:	OLQ Monitoring				Report Type:	
Document Date:	5/16/2000 12:00 AM				Cross Reference ID:	
Scan Date:	6/6/2007 12:00 AM				Parent Folder:	
Author:	Migration				Checked Out By:	
No of Pages:	0				County:	
Brownfields Letter Type:						
<u>VFC Solid Waste Facility Document Info</u>						
Content ID:	67443114				Formats:	application/pdf
FID:					Security Group:	Public
Program:	SW Facility				Contractor:	
Status:	Released				Certificate Type:	
Account:	IDEM/OLQ/PER/SW				Ulcers No:	
IDEM Document Type:	OLQ Permit				Report Type:	
Document Date:	7/11/1980 12:00 AM				Cross Reference ID:	
Scan Date:	2/22/2013 12:00 AM				Parent Folder:	
Author:	Migration				Checked Out By:	
No of Pages:	0				County:	Vermillion
Brownfields Letter Type:						
<u>VFC Solid Waste Facility Document Info</u>						

Map Key	Number of Records	Direction	Distance (mi/ft)	Elev/Diff (ft)	Site	DB
Content ID:	68524519				Formats:	application/pdf
FID:					Security Group:	Public
Program:	SW Facility				Contractor:	
Status:	Released				Certificate Type:	
Account:	IDEM/OLQ/PER/SW				Ulcers No:	
IDEM Document Type:	OLQ Permit				Report Type:	
Document Date:	6/24/2013 12:00 AM				Cross Reference ID:	
Scan Date:	7/9/2013 12:00 AM				Parent Folder:	
Author:	Migration				Checked Out By:	
No of Pages:	0				County:	Vermillion
Brownfields Letter Type:						

VFC Solid Waste Facility Document Info

Content ID:	29041582				Formats:	application/pdf
FID:					Security Group:	Public
Program:	SW Facility				Contractor:	
Status:	Released				Certificate Type:	
Account:	IDEM/OLQ/PER/SW				Ulcers No:	
IDEM Document Type:	OLQ Permit				Report Type:	
Document Date:	5/13/2004 12:00 AM				Cross Reference ID:	
Scan Date:	3/13/2008 12:00 AM				Parent Folder:	
Author:	Migration				Checked Out By:	
No of Pages:	0				County:	
Brownfields Letter Type:						

VFC Solid Waste Facility Document Info

Content ID:	29041585				Formats:	application/pdf
FID:					Security Group:	Public
Program:	SW Facility				Contractor:	
Status:	Released				Certificate Type:	
Account:	IDEM/OLQ/PER/SW				Ulcers No:	
IDEM Document Type:	OLQ Monitoring				Report Type:	
Document Date:	5/16/2000 12:00 AM				Cross Reference ID:	
Scan Date:	3/13/2008 12:00 AM				Parent Folder:	
Author:	Migration				Checked Out By:	
No of Pages:	0				County:	
Brownfields Letter Type:						

VFC Solid Waste Facility Document Info

Content ID:	16500300				Formats:	application/pdf
FID:					Security Group:	Public
Program:	SW Facility				Contractor:	
Status:	Released				Certificate Type:	
Account:	IDEM/OLQ/PER/SW				Ulcers No:	
IDEM Document Type:	OLQ Monitoring				Report Type:	
Document Date:	6/10/1986 12:00 AM				Cross Reference ID:	MAP=16697273
Scan Date:	6/5/2007 12:00 AM				Parent Folder:	
Author:	Migration				Checked Out By:	
No of Pages:	0				County:	
Brownfields Letter Type:						

VFC Solid Waste Facility Document Search

Doc No:	28370813	Document Type:	OLQ Report
Date:	06/28/2000	Size:	47 K
Program:	SW Facility		
Info Link:	https://vfc.idem.in.gov/DocumentDetail.aspx?dID=3406493		
Doc Link:	https://ecm.idem.in.gov/cs/idcplg?IdcService=GET_FILE&dID=3406493&dDocName=28370813&Rendition=web&allowInterrupt=1&noSaveAs=1&file		

Map Key	Number of Records	Direction	Distance (mi/ft)	Elev/Diff (ft)	Site	DB
---------	-------------------	-----------	------------------	----------------	------	----

VFC Solid Waste Facility Document Info

Content ID:	67443100	Formats:	application/pdf
FID:		Security Group:	Public
Program:	SW Facility	Contractor:	
Status:	Released	Certificate Type:	
Account:	IDEM/OLQ/PER/SW	Ulcers No:	
IDEM Document Type:	OLQ Permit	Report Type:	
Document Date:	3/30/1971 12:00 AM	Cross Reference ID:	
Scan Date:	2/22/2013 12:00 AM	Parent Folder:	
Author:	Migration	Checked Out By:	
No of Pages:	0	County:	Vermillion
Brownfields Letter Type:			

VFC Solid Waste Facility Document Info

Content ID:	28370258	Formats:	application/pdf
FID:		Security Group:	Public
Program:	SW Facility	Contractor:	
Status:	Released	Certificate Type:	
Account:	IDEM/OLQ/PER/SW	Ulcers No:	
IDEM Document Type:	OLQ Report	Report Type:	Closure Reports
Document Date:	12/21/2000 12:00 AM	Cross Reference ID:	
Scan Date:	2/8/2008 12:00 AM	Parent Folder:	
Author:	Migration	Checked Out By:	
No of Pages:	0	County:	
Brownfields Letter Type:			

VFC Solid Waste Facility Document Info

Content ID:	29041546	Formats:	application/pdf
FID:		Security Group:	Public
Program:	SW Facility	Contractor:	
Status:	Released	Certificate Type:	
Account:	IDEM/OLQ/PER/SW	Ulcers No:	
IDEM Document Type:	OLQ Permit	Report Type:	
Document Date:	1/22/1998 12:00 AM	Cross Reference ID:	
Scan Date:	3/13/2008 12:00 AM	Parent Folder:	
Author:	Migration	Checked Out By:	
No of Pages:	0	County:	
Brownfields Letter Type:			

VFC Solid Waste Facility Document Info

Content ID:	29041548	Formats:	application/pdf
FID:		Security Group:	Public
Program:	SW Facility	Contractor:	
Status:	Released	Certificate Type:	
Account:	IDEM/OLQ/PER/SW	Ulcers No:	
IDEM Document Type:	OLQ Monitoring	Report Type:	
Document Date:	6/21/1999 12:00 AM	Cross Reference ID:	
Scan Date:	3/13/2008 12:00 AM	Parent Folder:	
Author:	Migration	Checked Out By:	
No of Pages:	0	County:	
Brownfields Letter Type:			

VFC Solid Waste Facility Document Info

Content ID:	80333751	Formats:	application/pdf
FID:		Security Group:	Public
Program:	SW Facility	Contractor:	
Status:	Released	Certificate Type:	
Account:	IDEM/OLQ/PER/SW	Ulcers No:	
IDEM Document Type:	OLQ Permit	Report Type:	

Map Key	Number of Records	Direction	Distance (mi/ft)	Elev/Diff (ft)	Site	DB
---------	-------------------	-----------	------------------	----------------	------	----

Document Date:	2/16/1987 12:00 AM	Cross Reference ID:	
Scan Date:	8/5/2016 2:02 PM	Parent Folder:	
Author:	JTSMITH@idem.IN.gov	Checked Out By:	
No of Pages:	2	County:	Vermillion
Brownfields Letter Type:			

VFC Solid Waste Facility Document Info

Content ID:	29064546	Formats:	application/pdf
FID:		Security Group:	Public
Program:	SW Facility	Contractor:	
Status:	Released	Certificate Type:	
Account:	IDEM/OLQ/PER/SW	Ulcers No:	
IDEM Document Type:	Correspondence	Report Type:	
Document Date:	1/24/2002 12:00 AM	Cross Reference ID:	
Scan Date:	3/13/2008 12:00 AM	Parent Folder:	
Author:	Migration	Checked Out By:	
No of Pages:	0	County:	
Brownfields Letter Type:			

VFC Solid Waste Facility Document Info

Content ID:	30616878	Formats:	application/pdf
FID:		Security Group:	Public
Program:	SW Facility	Contractor:	
Status:	Released	Certificate Type:	
Account:	IDEM/OLQ/PER/SW	Ulcers No:	
IDEM Document Type:	Map	Report Type:	
Document Date:	4/30/1998 12:00 AM	Cross Reference ID:	28371548
Scan Date:	6/11/2008 12:00 AM	Parent Folder:	
Author:	Migration	Checked Out By:	
No of Pages:	0	County:	
Brownfields Letter Type:			

VFC Solid Waste Facility Document Info

Content ID:	65942238	Formats:	application/pdf
FID:		Security Group:	Public
Program:	SW Facility	Contractor:	
Status:	Released	Certificate Type:	
Account:	IDEM/OLQ/PER/SW	Ulcers No:	
IDEM Document Type:	Correspondence	Report Type:	
Document Date:	5/11/2012 12:00 AM	Cross Reference ID:	62782469
Scan Date:	5/16/2012 12:00 AM	Parent Folder:	
Author:	Migration	Checked Out By:	
No of Pages:	0	County:	Vermillion
Brownfields Letter Type:			

VFC Solid Waste Facility Document Info

Content ID:	28371521	Formats:	application/pdf
FID:		Security Group:	Public
Program:	SW Facility	Contractor:	
Status:	Released	Certificate Type:	
Account:	IDEM/OLQ/PER/SW	Ulcers No:	
IDEM Document Type:	OLQ Report	Report Type:	Closure/Post Closure Cert Letters and/or Reports
Document Date:	12/16/1999 12:00 AM	Cross Reference ID:	
Scan Date:	2/8/2008 12:00 AM	Parent Folder:	
Author:	Migration	Checked Out By:	
No of Pages:	0	County:	
Brownfields Letter Type:			

Map Key	Number of Records	Direction	Distance (mi/ft)	Elev/Diff (ft)	Site	DB
---------	-------------------	-----------	------------------	----------------	------	----

VFC Solid Waste Facility Document Info

Content ID:	30611435	Formats:	application/pdf
FID:		Security Group:	Public
Program:	SW Facility	Contractor:	
Status:	Released	Certificate Type:	
Account:	IDEM/OLQ/PER/SW	Ulcers No:	
IDEM Document Type:	Map	Report Type:	
Document Date:	11/4/1998 12:00 AM	Cross Reference ID:	28371578
Scan Date:	6/10/2008 12:00 AM	Parent Folder:	
Author:	Migration	Checked Out By:	
No of Pages:	0	County:	
Brownfields Letter Type:			

VFC Solid Waste Facility Document Info

Content ID:	28370809	Formats:	application/pdf
FID:		Security Group:	Public
Program:	SW Facility	Contractor:	
Status:	Released	Certificate Type:	
Account:	IDEM/OLQ/PER/SW	Ulcers No:	
IDEM Document Type:	OLQ Report	Report Type:	Closure/Post Closure Cert Letters and/or Reports
Document Date:	7/16/1998 12:00 AM	Cross Reference ID:	
Scan Date:	2/8/2008 12:00 AM	Parent Folder:	
Author:	Migration	Checked Out By:	
No of Pages:	0	County:	
Brownfields Letter Type:			

VFC Solid Waste Facility Document Info

Content ID:	29041547	Formats:	application/pdf
FID:		Security Group:	Public
Program:	SW Facility	Contractor:	
Status:	Released	Certificate Type:	
Account:	IDEM/OLQ/PER/SW	Ulcers No:	
IDEM Document Type:	OLQ Monitoring	Report Type:	
Document Date:	7/3/2001 12:00 AM	Cross Reference ID:	
Scan Date:	3/13/2008 12:00 AM	Parent Folder:	
Author:	Migration	Checked Out By:	
No of Pages:	0	County:	
Brownfields Letter Type:			

VFC Solid Waste Facility Document Info

Content ID:	30611202	Formats:	application/pdf
FID:		Security Group:	Public
Program:	SW Facility	Contractor:	
Status:	Released	Certificate Type:	
Account:	IDEM/OLQ/PER/SW	Ulcers No:	
IDEM Document Type:	Map	Report Type:	
Document Date:	11/4/1998 12:00 AM	Cross Reference ID:	28371578
Scan Date:	6/10/2008 12:00 AM	Parent Folder:	
Author:	Migration	Checked Out By:	
No of Pages:	0	County:	
Brownfields Letter Type:			

VFC Solid Waste Facility Document Info

Content ID:	67443116	Formats:	application/pdf
FID:		Security Group:	Public
Program:	SW Facility	Contractor:	
Status:	Released	Certificate Type:	
Account:	IDEM/OLQ/PER/SW	Ulcers No:	

Map Key	Number of Records	Direction	Distance (mi/ft)	Elev/Diff (ft)	Site	DB
IDEM Document Type: OLQ Permit						
Document Date: 5/12/1982 12:00 AM						
Scan Date: 2/22/2013 12:00 AM						
Author: Migration						
No of Pages: 0						
Brownfields Letter Type:						
Report Type:						
Cross Reference ID:						
Parent Folder:						
Checked Out By:						
County: Vermillion						
VFC Solid Waste Facility Document Info						
Content ID: 67443117						
FID:						
Program: SW Facility						
Status: Released						
Account: IDEM/OLQ/PER/SW						
IDEM Document Type: OLQ Permit						
Document Date: 11/5/1984 12:00 AM						
Scan Date: 2/22/2013 12:00 AM						
Author: Migration						
No of Pages: 0						
Brownfields Letter Type:						
Formats: application/pdf						
Security Group: Public						
Contractor:						
Certificate Type:						
Ulcers No:						
Report Type:						
Cross Reference ID:						
Parent Folder:						
Checked Out By:						
County: Vermillion						
VFC Solid Waste Facility Document Info						
Content ID: 16701144						
FID:						
Program: SW Facility						
Status: Released						
Account: IDEM/OLQ/PER/SW						
IDEM Document Type: Drawing						
Document Date: 6/7/2007 12:00 AM						
Scan Date: 6/7/2007 12:00 AM						
Author: Migration						
No of Pages: 0						
Brownfields Letter Type:						
Formats: application/pdf						
Security Group: Public						
Contractor:						
Certificate Type:						
Ulcers No:						
Report Type:						
Cross Reference ID: 16514386						
Parent Folder:						
Checked Out By:						
County:						
VFC Solid Waste Facility Document Info						
Content ID: 31144142						
FID:						
Program: SW Facility						
Status: Released						
Account: IDEM/OLQ/PER/SW						
IDEM Document Type: Map						
Document Date: 5/16/2000 12:00 AM						
Scan Date: 7/2/2008 12:00 AM						
Author: Migration						
No of Pages: 0						
Brownfields Letter Type:						
Formats: application/pdf						
Security Group: Public						
Contractor:						
Certificate Type:						
Ulcers No:						
Report Type:						
Cross Reference ID: 29041585						
Parent Folder:						
Checked Out By:						
County:						
VFC Solid Waste Facility Document Info						
Content ID: 63506852						
FID:						
Program: SW Facility						
Status: Released						
Account: IDEM/OLQ/PER/SW						
IDEM Document Type: OLQ Permit						
Document Date: 8/25/2011 12:00 AM						
Scan Date: 9/12/2011 12:00 AM						
Author: Migration						
No of Pages: 0						
Brownfields Letter Type:						
Formats: application/pdf						
Security Group: Public						
Contractor:						
Certificate Type:						
Ulcers No:						
Report Type:						
Cross Reference ID: 62782469						
Parent Folder:						
Checked Out By:						
County: Vermillion						

Map Key	Number of Records	Direction	Distance (mi/ft)	Elev/Diff (ft)	Site	DB
---------	-------------------	-----------	------------------	----------------	------	----

VFC Solid Waste Facility Document Info

Content ID:	28370860	Formats:	application/pdf
FID:		Security Group:	Public
Program:	SW Facility	Contractor:	
Status:	Released	Certificate Type:	
Account:	IDEM/OLQ/PER/SW	Ulcers No:	
IDEM Document Type:	OLQ Report	Report Type:	Closure/Post Closure Cert Letters and/or Reports
Document Date:	7/16/1998 12:00 AM	Cross Reference ID:	
Scan Date:	2/8/2008 12:00 AM	Parent Folder:	
Author:	Migration	Checked Out By:	
No of Pages:	0	County:	
Brownfields Letter Type:			

VFC Solid Waste Facility Document Info

Content ID:	65962795	Formats:	application/pdf
FID:		Security Group:	Public
Program:	SW Facility	Contractor:	
Status:	Released	Certificate Type:	
Account:	IDEM/OLQ/PER/SW	Ulcers No:	
IDEM Document Type:	OLQ Report	Report Type:	Tonnage Report
Document Date:	6/30/1993 12:00 AM	Cross Reference ID:	
Scan Date:	5/17/2012 12:00 AM	Parent Folder:	
Author:	Migration	Checked Out By:	
No of Pages:	0	County:	
Brownfields Letter Type:			

VFC Solid Waste Facility Document Info

Content ID:	29041540	Formats:	application/pdf
FID:		Security Group:	Public
Program:	SW Facility	Contractor:	
Status:	Released	Certificate Type:	
Account:	IDEM/OLQ/PER/SW	Ulcers No:	
IDEM Document Type:	OLQ Monitoring	Report Type:	
Document Date:	9/27/2000 12:00 AM	Cross Reference ID:	
Scan Date:	3/13/2008 12:00 AM	Parent Folder:	
Author:	Migration	Checked Out By:	
No of Pages:	0	County:	
Brownfields Letter Type:			

VFC Solid Waste Facility Document Info

Content ID:	29041577	Formats:	application/pdf
FID:		Security Group:	Public
Program:	SW Facility	Contractor:	
Status:	Released	Certificate Type:	
Account:	IDEM/OLQ/PER/SW	Ulcers No:	
IDEM Document Type:	Correspondence	Report Type:	
Document Date:	7/21/1999 12:00 AM	Cross Reference ID:	
Scan Date:	3/13/2008 12:00 AM	Parent Folder:	
Author:	Migration	Checked Out By:	
No of Pages:	0	County:	
Brownfields Letter Type:			

VFC Solid Waste Facility Document Info

Content ID:	80346569	Formats:	application/pdf
FID:		Security Group:	Public
Program:	SW Facility	Contractor:	
Status:	Released	Certificate Type:	
Account:	IDEM/OLQ/PER/SW	Ulcers No:	

IDEM Document Type: OLQ Permit
Document Date: 4/29/1997 12:00 AM
Scan Date: 9/6/2016 12:00 AM
Author: sysadmin
No of Pages: 0
Brownfields Letter Type:

Report Type:
Cross Reference ID:
Parent Folder:
Checked Out By:
County:

VFC Solid Waste Facility Document Info

Content ID: 28370813
FID:
Program: SW Facility
Status: Released
Account: IDEM/OLQ/PER/SW
IDEM Document Type: OLQ Report

Formats: application/pdf
Security Group: Public
Contractor:
Certificate Type:
Ulcers No:
Report Type: Closure/Post Closure Cert Letters and/or Reports

Document Date: 6/28/2000 12:00 AM
Scan Date: 2/8/2008 12:00 AM
Author: Migration
No of Pages: 0
Brownfields Letter Type:

Cross Reference ID:
Parent Folder:
Checked Out By:
County:

VFC Solid Waste Facility Document Info

Content ID: 80333749
FID:
Program: SW Facility
Status: Released
Account: IDEM/OLQ/PER/SW
IDEM Document Type: OLQ Permit
Document Date: 1/5/1987 12:00 AM
Scan Date: 8/5/2016 2:02 PM
Author: JTSMITH@idem.IN.gov
No of Pages: 2
Brownfields Letter Type:

Formats: application/pdf
Security Group: Public
Contractor:
Certificate Type:
Ulcers No:
Report Type:
Cross Reference ID:
Parent Folder:
Checked Out By:
County: Vermillion

VFC Solid Waste Facility Document Info

Content ID: 29041578
FID:
Program: SW Facility
Status: Released
Account: IDEM/OLQ/PER/SW
IDEM Document Type: Correspondence
Document Date: 1/24/2002 12:00 AM
Scan Date: 3/13/2008 12:00 AM
Author: Migration
No of Pages: 0
Brownfields Letter Type:

Formats: application/pdf
Security Group: Public
Contractor:
Certificate Type:
Ulcers No:
Report Type:
Cross Reference ID:
Parent Folder:
Checked Out By:
County:

VFC Solid Waste Facility Document Info

Content ID: 30611718
FID:
Program: SW Facility
Status: Released
Account: IDEM/OLQ/PER/SW
IDEM Document Type: Map
Document Date: 11/4/1998 12:00 AM
Scan Date: 6/10/2008 12:00 AM
Author: Migration
No of Pages: 0
Brownfields Letter Type:

Formats: application/pdf
Security Group: Public
Contractor:
Certificate Type:
Ulcers No:
Report Type:
Cross Reference ID: 28371578
Parent Folder:
Checked Out By:
County:

Map Key	Number of Records	Direction	Distance (mi/ft)	Elev/Diff (ft)	Site	DB
---------	-------------------	-----------	------------------	----------------	------	----

VFC Solid Waste Facility Document Info

Content ID:	16697273	Formats:	application/pdf
FID:		Security Group:	Public
Program:	SW Facility	Contractor:	
Status:	Released	Certificate Type:	
Account:	IDEM/OLQ/PER/SW	Ulcers No:	
IDEM Document Type:	Drawing	Report Type:	
Document Date:	6/7/2007 12:00 AM	Cross Reference ID:	16500300
Scan Date:	6/7/2007 12:00 AM	Parent Folder:	
Author:	Migration	Checked Out By:	
No of Pages:	0	County:	
Brownfields Letter Type:			

VFC Solid Waste Facility Document Info

Content ID:	28370261	Formats:	application/pdf
FID:		Security Group:	Public
Program:	SW Facility	Contractor:	
Status:	Released	Certificate Type:	
Account:	IDEM/OLQ/PER/SW	Ulcers No:	
IDEM Document Type:	OLQ Report	Report Type:	Closure/Post Closure Cert Letters and/or Reports
Document Date:	6/18/2001 12:00 AM	Cross Reference ID:	
Scan Date:	2/8/2008 12:00 AM	Parent Folder:	
Author:	Migration	Checked Out By:	
No of Pages:	0	County:	
Brownfields Letter Type:			

VFC Solid Waste Facility Document Info

Content ID:	28370816	Formats:	application/pdf
FID:		Security Group:	Public
Program:	SW Facility	Contractor:	
Status:	Released	Certificate Type:	
Account:	IDEM/OLQ/PER/SW	Ulcers No:	
IDEM Document Type:	OLQ Report	Report Type:	Closure/Post Closure Cert Letters and/or Reports
Document Date:	9/27/2000 12:00 AM	Cross Reference ID:	
Scan Date:	2/8/2008 12:00 AM	Parent Folder:	
Author:	Migration	Checked Out By:	
No of Pages:	0	County:	
Brownfields Letter Type:			

VFC Solid Waste Facility Document Info

Content ID:	80333750	Formats:	application/pdf
FID:		Security Group:	Public
Program:	SW Facility	Contractor:	
Status:	Released	Certificate Type:	
Account:	IDEM/OLQ/PER/SW	Ulcers No:	
IDEM Document Type:	OLQ Permit	Report Type:	
Document Date:	2/1/1989 12:00 AM	Cross Reference ID:	
Scan Date:	8/5/2016 2:02 PM	Parent Folder:	
Author:	JTSMITH@idem.IN.gov	Checked Out By:	
No of Pages:	2	County:	Vermillion
Brownfields Letter Type:			

VFC Solid Waste Facility Document Info

Content ID:	80333752	Formats:	application/pdf
FID:		Security Group:	Public
Program:	SW Facility	Contractor:	

Map Key	Number of Records	Direction	Distance (mi/ft)	Elev/Diff (ft)	Site	DB
Status: Released Account: IDEM/OLQ/PER/SW IDEM Document Type: OLQ Permit Document Date: 11/25/1985 12:00 AM Scan Date: 8/5/2016 2:02 PM Author: JTSMITH@idem.IN.gov No of Pages: 4 Brownfields Letter Type:				Certificate Type: Ulcers No: Report Type: Cross Reference ID: Parent Folder: Checked Out By: County: Vermillion		
<u>VFC Solid Waste Facility Document Info</u>						
Content ID: 67443111 FID: Program: SW Facility Status: Released Account: IDEM/OLQ/PER/SW IDEM Document Type: OLQ Permit Document Date: 3/30/1971 12:00 AM Scan Date: 2/22/2013 12:00 AM Author: Migration No of Pages: 0 Brownfields Letter Type:				Formats: application/pdf Security Group: Public Contractor: Certificate Type: Ulcers No: Report Type: Cross Reference ID: Parent Folder: Checked Out By: County: Vermillion		
<u>VFC Solid Waste Facility Document Info</u>						
Content ID: 67443113 FID: Program: SW Facility Status: Released Account: IDEM/OLQ/PER/SW IDEM Document Type: OLQ Permit Document Date: 6/17/1980 12:00 AM Scan Date: 2/22/2013 12:00 AM Author: Migration No of Pages: 0 Brownfields Letter Type:				Formats: application/pdf Security Group: Public Contractor: Certificate Type: Ulcers No: Report Type: Cross Reference ID: Parent Folder: Checked Out By: County: Vermillion		
<u>VFC Solid Waste Facility Document Info</u>						
Content ID: 62782469 FID: Program: SW Facility Status: Released Account: IDEM/OLQ/COM/SW IDEM Document Type: OLQ Field Inspections Document Date: 4/14/2011 12:00 AM Scan Date: 7/1/2011 12:00 AM Author: Migration No of Pages: 0 Brownfields Letter Type:				Formats: application/pdf Security Group: Public Contractor: Certificate Type: Ulcers No: Report Type: Cross Reference ID: 62782469 Parent Folder: Checked Out By: County: Vermillion		
<u>VFC Solid Waste Facility Document Info</u>						
Content ID: 64907429 FID: Program: SW Facility Status: Released Account: IDEM/OLQ/PER/SW IDEM Document Type: Correspondence Document Date: 1/31/2012 12:00 AM Scan Date: 2/2/2012 12:00 AM Author: Migration No of Pages: 0 Brownfields Letter Type:				Formats: application/pdf Security Group: Public Contractor: Certificate Type: Ulcers No: Report Type: Cross Reference ID: Parent Folder: Checked Out By: County: Vermillion		

Map Key	Number of Records	Direction	Distance (mi/ft)	Elev/Diff (ft)	Site	DB
---------	-------------------	-----------	------------------	----------------	------	----

VFC Solid Waste Facility Document Info

Content ID:	31051752	Formats:	application/pdf
FID:		Security Group:	Public
Program:	SW Facility	Contractor:	
Status:	Released	Certificate Type:	
Account:	IDEM/OLQ/COM/SW	Ulcers No:	
IDEM Document Type:	OLQ Field Inspections	Report Type:	
Document Date:	8/21/2000 12:00 AM	Cross Reference ID:	
Scan Date:	6/30/2008 12:00 AM	Parent Folder:	
Author:	Migration	Checked Out By:	
No of Pages:	0	County:	
Brownfields Letter Type:			

VFC Solid Waste Facility Document Info

Content ID:	16514386	Formats:	application/pdf
FID:		Security Group:	Public
Program:	SW Facility	Contractor:	
Status:	Released	Certificate Type:	
Account:	IDEM/OLQ/PER/SW	Ulcers No:	
IDEM Document Type:	OLQ Monitoring	Report Type:	
Document Date:	5/16/2000 12:00 AM	Cross Reference ID:	
Scan Date:	6/6/2007 12:00 AM	Parent Folder:	
Author:	Migration	Checked Out By:	
No of Pages:	0	County:	
Brownfields Letter Type:			

VFC Solid Waste Facility Document Info

Content ID:	67443114	Formats:	application/pdf
FID:		Security Group:	Public
Program:	SW Facility	Contractor:	
Status:	Released	Certificate Type:	
Account:	IDEM/OLQ/PER/SW	Ulcers No:	
IDEM Document Type:	OLQ Permit	Report Type:	
Document Date:	7/11/1980 12:00 AM	Cross Reference ID:	
Scan Date:	2/22/2013 12:00 AM	Parent Folder:	
Author:	Migration	Checked Out By:	
No of Pages:	0	County:	Vermillion
Brownfields Letter Type:			

VFC Solid Waste Facility Document Info

Content ID:	68524519	Formats:	application/pdf
FID:		Security Group:	Public
Program:	SW Facility	Contractor:	
Status:	Released	Certificate Type:	
Account:	IDEM/OLQ/PER/SW	Ulcers No:	
IDEM Document Type:	OLQ Permit	Report Type:	
Document Date:	6/24/2013 12:00 AM	Cross Reference ID:	
Scan Date:	7/9/2013 12:00 AM	Parent Folder:	
Author:	Migration	Checked Out By:	
No of Pages:	0	County:	Vermillion
Brownfields Letter Type:			

VFC Solid Waste Facility Document Info

Content ID:	29041582	Formats:	application/pdf
FID:		Security Group:	Public
Program:	SW Facility	Contractor:	
Status:	Released	Certificate Type:	

Map Key	Number of Records	Direction	Distance (mi/ft)	Elev/Diff (ft)	Site	DB
Account:	IDEM/OLQ/PER/SW				Ulcers No:	
IDEM Document Type:	OLQ Permit				Report Type:	
Document Date:	5/13/2004 12:00 AM				Cross Reference ID:	
Scan Date:	3/13/2008 12:00 AM				Parent Folder:	
Author:	Migration				Checked Out By:	
No of Pages:	0				County:	
Brownfields Letter Type:						

VFC Solid Waste Facility Document Info

Content ID:	29041585	Formats:	application/pdf
FID:		Security Group:	Public
Program:	SW Facility	Contractor:	
Status:	Released	Certificate Type:	
Account:	IDEM/OLQ/PER/SW	Ulcers No:	
IDEM Document Type:	OLQ Monitoring	Report Type:	
Document Date:	5/16/2000 12:00 AM	Cross Reference ID:	
Scan Date:	3/13/2008 12:00 AM	Parent Folder:	
Author:	Migration	Checked Out By:	
No of Pages:	0	County:	
Brownfields Letter Type:			

VFC Solid Waste Facility Document Info

Content ID:	16500300	Formats:	application/pdf
FID:		Security Group:	Public
Program:	SW Facility	Contractor:	
Status:	Released	Certificate Type:	
Account:	IDEM/OLQ/PER/SW	Ulcers No:	
IDEM Document Type:	OLQ Monitoring	Report Type:	
Document Date:	6/10/1986 12:00 AM	Cross Reference ID:	MAP=16697273
Scan Date:	6/5/2007 12:00 AM	Parent Folder:	
Author:	Migration	Checked Out By:	
No of Pages:	0	County:	
Brownfields Letter Type:			

VFC Solid Waste Facility Document Search

Doc No:	28370860	Document Type:	OLQ Report
Date:	07/16/1998	Size:	71 K
Program:	SW Facility		
Info Link:	https://vfc.idem.in.gov/DocumentDetail.aspx?dID=3377060		
Doc Link:	https://ecm.idem.in.gov/cs/idcplg?IdcService=GET_FILE&dID=3377060&dDocName=28370860&Rendition=web&allowInterrupt=1&noSaveAs=1&file Name=28370860.pdf		

VFC Solid Waste Facility Document Info

Content ID:	67443100	Formats:	application/pdf
FID:		Security Group:	Public
Program:	SW Facility	Contractor:	
Status:	Released	Certificate Type:	
Account:	IDEM/OLQ/PER/SW	Ulcers No:	
IDEM Document Type:	OLQ Permit	Report Type:	
Document Date:	3/30/1971 12:00 AM	Cross Reference ID:	
Scan Date:	2/22/2013 12:00 AM	Parent Folder:	
Author:	Migration	Checked Out By:	
No of Pages:	0	County:	Vermillion
Brownfields Letter Type:			

VFC Solid Waste Facility Document Info

Content ID:	28370258	Formats:	application/pdf
--------------------	----------	-----------------	-----------------

Map Key	Number of Records	Direction	Distance (mi/ft)	Elev/Diff (ft)	Site	DB
FID:					Security Group:	Public
Program:	SW Facility				Contractor:	
Status:	Released				Certificate Type:	
Account:	IDEM/OLQ/PER/SW				Ulcers No:	
IDEM Document Type:	OLQ Report				Report Type:	Closure Reports
Document Date:	12/21/2000 12:00 AM				Cross Reference ID:	
Scan Date:	2/8/2008 12:00 AM				Parent Folder:	
Author:	Migration				Checked Out By:	
No of Pages:	0				County:	
Brownfields Letter Type:						

VFC Solid Waste Facility Document Info

Content ID:	29041546				Formats:	application/pdf
FID:					Security Group:	Public
Program:	SW Facility				Contractor:	
Status:	Released				Certificate Type:	
Account:	IDEM/OLQ/PER/SW				Ulcers No:	
IDEM Document Type:	OLQ Permit				Report Type:	
Document Date:	1/22/1998 12:00 AM				Cross Reference ID:	
Scan Date:	3/13/2008 12:00 AM				Parent Folder:	
Author:	Migration				Checked Out By:	
No of Pages:	0				County:	
Brownfields Letter Type:						

VFC Solid Waste Facility Document Info

Content ID:	29041548				Formats:	application/pdf
FID:					Security Group:	Public
Program:	SW Facility				Contractor:	
Status:	Released				Certificate Type:	
Account:	IDEM/OLQ/PER/SW				Ulcers No:	
IDEM Document Type:	OLQ Monitoring				Report Type:	
Document Date:	6/21/1999 12:00 AM				Cross Reference ID:	
Scan Date:	3/13/2008 12:00 AM				Parent Folder:	
Author:	Migration				Checked Out By:	
No of Pages:	0				County:	
Brownfields Letter Type:						

VFC Solid Waste Facility Document Info

Content ID:	80333751				Formats:	application/pdf
FID:					Security Group:	Public
Program:	SW Facility				Contractor:	
Status:	Released				Certificate Type:	
Account:	IDEM/OLQ/PER/SW				Ulcers No:	
IDEM Document Type:	OLQ Permit				Report Type:	
Document Date:	2/16/1987 12:00 AM				Cross Reference ID:	
Scan Date:	8/5/2016 2:02 PM				Parent Folder:	
Author:	JTSMITH@idem.IN.gov				Checked Out By:	
No of Pages:	2				County:	Vermillion
Brownfields Letter Type:						

VFC Solid Waste Facility Document Info

Content ID:	29064546				Formats:	application/pdf
FID:					Security Group:	Public
Program:	SW Facility				Contractor:	
Status:	Released				Certificate Type:	
Account:	IDEM/OLQ/PER/SW				Ulcers No:	
IDEM Document Type:	Correspondence				Report Type:	
Document Date:	1/24/2002 12:00 AM				Cross Reference ID:	
Scan Date:	3/13/2008 12:00 AM				Parent Folder:	
Author:	Migration				Checked Out By:	

No of Pages: 0
 Brownfields Letter Type: County:

VFC Solid Waste Facility Document Info

Content ID:	30616878	Formats:	application/pdf
FID:		Security Group:	Public
Program:	SW Facility	Contractor:	
Status:	Released	Certificate Type:	
Account:	IDEM/OLQ/PER/SW	Ulcers No:	
IDEM Document Type:	Map	Report Type:	
Document Date:	4/30/1998 12:00 AM	Cross Reference ID:	28371548
Scan Date:	6/11/2008 12:00 AM	Parent Folder:	
Author:	Migration	Checked Out By:	
No of Pages:	0	County:	

Brownfields Letter Type:

VFC Solid Waste Facility Document Info

Content ID:	65942238	Formats:	application/pdf
FID:		Security Group:	Public
Program:	SW Facility	Contractor:	
Status:	Released	Certificate Type:	
Account:	IDEM/OLQ/PER/SW	Ulcers No:	
IDEM Document Type:	Correspondence	Report Type:	
Document Date:	5/11/2012 12:00 AM	Cross Reference ID:	62782469
Scan Date:	5/16/2012 12:00 AM	Parent Folder:	
Author:	Migration	Checked Out By:	
No of Pages:	0	County:	Vermillion

Brownfields Letter Type:

VFC Solid Waste Facility Document Info

Content ID:	28371521	Formats:	application/pdf
FID:		Security Group:	Public
Program:	SW Facility	Contractor:	
Status:	Released	Certificate Type:	
Account:	IDEM/OLQ/PER/SW	Ulcers No:	
IDEM Document Type:	OLQ Report	Report Type:	Closure/Post Closure Cert Letters and/or Reports
Document Date:	12/16/1999 12:00 AM	Cross Reference ID:	
Scan Date:	2/8/2008 12:00 AM	Parent Folder:	
Author:	Migration	Checked Out By:	
No of Pages:	0	County:	

Brownfields Letter Type:

VFC Solid Waste Facility Document Info

Content ID:	30611435	Formats:	application/pdf
FID:		Security Group:	Public
Program:	SW Facility	Contractor:	
Status:	Released	Certificate Type:	
Account:	IDEM/OLQ/PER/SW	Ulcers No:	
IDEM Document Type:	Map	Report Type:	
Document Date:	11/4/1998 12:00 AM	Cross Reference ID:	28371578
Scan Date:	6/10/2008 12:00 AM	Parent Folder:	
Author:	Migration	Checked Out By:	
No of Pages:	0	County:	

Brownfields Letter Type:

VFC Solid Waste Facility Document Info

Content ID:	28370809	Formats:	application/pdf
--------------------	----------	-----------------	-----------------

Map Key	Number of Records	Direction	Distance (mi/ft)	Elev/Diff (ft)	Site	DB
FID:					Security Group:	Public
Program:	SW Facility				Contractor:	
Status:	Released				Certificate Type:	
Account:	IDEM/OLQ/PER/SW				Ulcers No:	
IDEM Document Type:	OLQ Report				Report Type:	Closure/Post Closure Cert Letters and/or Reports
Document Date:	7/16/1998 12:00 AM				Cross Reference ID:	
Scan Date:	2/8/2008 12:00 AM				Parent Folder:	
Author:	Migration				Checked Out By:	
No of Pages:	0				County:	
Brownfields Letter Type:						

VFC Solid Waste Facility Document Info

Content ID:	29041547				Formats:	application/pdf
FID:					Security Group:	Public
Program:	SW Facility				Contractor:	
Status:	Released				Certificate Type:	
Account:	IDEM/OLQ/PER/SW				Ulcers No:	
IDEM Document Type:	OLQ Monitoring				Report Type:	
Document Date:	7/3/2001 12:00 AM				Cross Reference ID:	
Scan Date:	3/13/2008 12:00 AM				Parent Folder:	
Author:	Migration				Checked Out By:	
No of Pages:	0				County:	
Brownfields Letter Type:						

VFC Solid Waste Facility Document Info

Content ID:	30611202				Formats:	application/pdf
FID:					Security Group:	Public
Program:	SW Facility				Contractor:	
Status:	Released				Certificate Type:	
Account:	IDEM/OLQ/PER/SW				Ulcers No:	
IDEM Document Type:	Map				Report Type:	
Document Date:	11/4/1998 12:00 AM				Cross Reference ID:	28371578
Scan Date:	6/10/2008 12:00 AM				Parent Folder:	
Author:	Migration				Checked Out By:	
No of Pages:	0				County:	
Brownfields Letter Type:						

VFC Solid Waste Facility Document Info

Content ID:	67443116				Formats:	application/pdf
FID:					Security Group:	Public
Program:	SW Facility				Contractor:	
Status:	Released				Certificate Type:	
Account:	IDEM/OLQ/PER/SW				Ulcers No:	
IDEM Document Type:	OLQ Permit				Report Type:	
Document Date:	5/12/1982 12:00 AM				Cross Reference ID:	
Scan Date:	2/22/2013 12:00 AM				Parent Folder:	
Author:	Migration				Checked Out By:	
No of Pages:	0				County:	Vermillion
Brownfields Letter Type:						

VFC Solid Waste Facility Document Info

Content ID:	67443117				Formats:	application/pdf
FID:					Security Group:	Public
Program:	SW Facility				Contractor:	
Status:	Released				Certificate Type:	
Account:	IDEM/OLQ/PER/SW				Ulcers No:	
IDEM Document Type:	OLQ Permit				Report Type:	
Document Date:	11/5/1984 12:00 AM				Cross Reference ID:	
Scan Date:	2/22/2013 12:00 AM				Parent Folder:	

Map Key	Number of Records	Direction	Distance (mi/ft)	Elev/Diff (ft)	Site	DB
---------	-------------------	-----------	------------------	----------------	------	----

Author: Migration
No of Pages: 0
Brownfields Letter Type:

Checked Out By:
County: Vermillion

VFC Solid Waste Facility Document Info

Content ID: 16701144
FID:
Program: SW Facility
Status: Released
Account: IDEM/OLQ/PER/SW
IDEM Document Type: Drawing
Document Date: 6/7/2007 12:00 AM
Scan Date: 6/7/2007 12:00 AM
Author: Migration
No of Pages: 0
Brownfields Letter Type:

Formats: application/pdf
Security Group: Public
Contractor:
Certificate Type:
Ulcers No:
Report Type:
Cross Reference ID: 16514386
Parent Folder:
Checked Out By:
County:

VFC Solid Waste Facility Document Info

Content ID: 31144142
FID:
Program: SW Facility
Status: Released
Account: IDEM/OLQ/PER/SW
IDEM Document Type: Map
Document Date: 5/16/2000 12:00 AM
Scan Date: 7/2/2008 12:00 AM
Author: Migration
No of Pages: 0
Brownfields Letter Type:

Formats: application/pdf
Security Group: Public
Contractor:
Certificate Type:
Ulcers No:
Report Type:
Cross Reference ID: 29041585
Parent Folder:
Checked Out By:
County:

VFC Solid Waste Facility Document Info

Content ID: 63506852
FID:
Program: SW Facility
Status: Released
Account: IDEM/OLQ/PER/SW
IDEM Document Type: OLQ Permit
Document Date: 8/25/2011 12:00 AM
Scan Date: 9/12/2011 12:00 AM
Author: Migration
No of Pages: 0
Brownfields Letter Type:

Formats: application/pdf
Security Group: Public
Contractor:
Certificate Type:
Ulcers No:
Report Type:
Cross Reference ID: 62782469
Parent Folder:
Checked Out By:
County: Vermillion

VFC Solid Waste Facility Document Info

Content ID: 28370860
FID:
Program: SW Facility
Status: Released
Account: IDEM/OLQ/PER/SW
IDEM Document Type: OLQ Report
Document Date: 7/16/1998 12:00 AM
Scan Date: 2/8/2008 12:00 AM
Author: Migration
No of Pages: 0
Brownfields Letter Type:

Formats: application/pdf
Security Group: Public
Contractor:
Certificate Type:
Ulcers No:
Report Type: Closure/Post Closure Cert Letters and/or Reports
Cross Reference ID:
Parent Folder:
Checked Out By:
County:

VFC Solid Waste Facility Document Info

Map Key	Number of Records	Direction	Distance (mi/ft)	Elev/Diff (ft)	Site	DB
Content ID:	65962795				Formats:	application/pdf
FID:					Security Group:	Public
Program:	SW Facility				Contractor:	
Status:	Released				Certificate Type:	
Account:	IDEM/OLQ/PER/SW				Ulcers No:	
IDEM Document Type:	OLQ Report				Report Type:	Tonnage Report
Document Date:	6/30/1993 12:00 AM				Cross Reference ID:	
Scan Date:	5/17/2012 12:00 AM				Parent Folder:	
Author:	Migration				Checked Out By:	
No of Pages:	0				County:	
Brownfields Letter Type:						

VFC Solid Waste Facility Document Info

Content ID:	29041540				Formats:	application/pdf
FID:					Security Group:	Public
Program:	SW Facility				Contractor:	
Status:	Released				Certificate Type:	
Account:	IDEM/OLQ/PER/SW				Ulcers No:	
IDEM Document Type:	OLQ Monitoring				Report Type:	
Document Date:	9/27/2000 12:00 AM				Cross Reference ID:	
Scan Date:	3/13/2008 12:00 AM				Parent Folder:	
Author:	Migration				Checked Out By:	
No of Pages:	0				County:	
Brownfields Letter Type:						

VFC Solid Waste Facility Document Info

Content ID:	29041577				Formats:	application/pdf
FID:					Security Group:	Public
Program:	SW Facility				Contractor:	
Status:	Released				Certificate Type:	
Account:	IDEM/OLQ/PER/SW				Ulcers No:	
IDEM Document Type:	Correspondence				Report Type:	
Document Date:	7/21/1999 12:00 AM				Cross Reference ID:	
Scan Date:	3/13/2008 12:00 AM				Parent Folder:	
Author:	Migration				Checked Out By:	
No of Pages:	0				County:	
Brownfields Letter Type:						

VFC Solid Waste Facility Document Info

Content ID:	80346569				Formats:	application/pdf
FID:					Security Group:	Public
Program:	SW Facility				Contractor:	
Status:	Released				Certificate Type:	
Account:	IDEM/OLQ/PER/SW				Ulcers No:	
IDEM Document Type:	OLQ Permit				Report Type:	
Document Date:	4/29/1997 12:00 AM				Cross Reference ID:	
Scan Date:	9/6/2016 12:00 AM				Parent Folder:	
Author:	sysadmin				Checked Out By:	
No of Pages:	0				County:	
Brownfields Letter Type:						

VFC Solid Waste Facility Document Info

Content ID:	28370813				Formats:	application/pdf
FID:					Security Group:	Public
Program:	SW Facility				Contractor:	
Status:	Released				Certificate Type:	
Account:	IDEM/OLQ/PER/SW				Ulcers No:	
IDEM Document Type:	OLQ Report				Report Type:	Closure/Post Closure Cert Letters and/or Reports
Document Date:	6/28/2000 12:00 AM				Cross Reference ID:	

Map Key	Number of Records	Direction	Distance (mi/ft)	Elev/Diff (ft)	Site	DB
---------	-------------------	-----------	------------------	----------------	------	----

Scan Date:	2/8/2008 12:00 AM				Parent Folder:	
Author:	Migration				Checked Out By:	
No of Pages:	0				County:	
Brownfields Letter Type:						

VFC Solid Waste Facility Document Info

Content ID:	80333749				Formats:	application/pdf
FID:					Security Group:	Public
Program:	SW Facility				Contractor:	
Status:	Released				Certificate Type:	
Account:	IDEM/OLQ/PER/SW				Ulcers No:	
IDEM Document Type:	OLQ Permit				Report Type:	
Document Date:	1/5/1987 12:00 AM				Cross Reference ID:	
Scan Date:	8/5/2016 2:02 PM				Parent Folder:	
Author:	JTSMITH@idem.IN.gov				Checked Out By:	
No of Pages:	2				County:	Vermillion
Brownfields Letter Type:						

VFC Solid Waste Facility Document Info

Content ID:	29041578				Formats:	application/pdf
FID:					Security Group:	Public
Program:	SW Facility				Contractor:	
Status:	Released				Certificate Type:	
Account:	IDEM/OLQ/PER/SW				Ulcers No:	
IDEM Document Type:	Correspondence				Report Type:	
Document Date:	1/24/2002 12:00 AM				Cross Reference ID:	
Scan Date:	3/13/2008 12:00 AM				Parent Folder:	
Author:	Migration				Checked Out By:	
No of Pages:	0				County:	
Brownfields Letter Type:						

VFC Solid Waste Facility Document Info

Content ID:	30611718				Formats:	application/pdf
FID:					Security Group:	Public
Program:	SW Facility				Contractor:	
Status:	Released				Certificate Type:	
Account:	IDEM/OLQ/PER/SW				Ulcers No:	
IDEM Document Type:	Map				Report Type:	
Document Date:	11/4/1998 12:00 AM				Cross Reference ID:	28371578
Scan Date:	6/10/2008 12:00 AM				Parent Folder:	
Author:	Migration				Checked Out By:	
No of Pages:	0				County:	
Brownfields Letter Type:						

VFC Solid Waste Facility Document Info

Content ID:	16697273				Formats:	application/pdf
FID:					Security Group:	Public
Program:	SW Facility				Contractor:	
Status:	Released				Certificate Type:	
Account:	IDEM/OLQ/PER/SW				Ulcers No:	
IDEM Document Type:	Drawing				Report Type:	
Document Date:	6/7/2007 12:00 AM				Cross Reference ID:	16500300
Scan Date:	6/7/2007 12:00 AM				Parent Folder:	
Author:	Migration				Checked Out By:	
No of Pages:	0				County:	
Brownfields Letter Type:						

VFC Solid Waste Facility Document Info

Map Key	Number of Records	Direction	Distance (mi/ft)	Elev/Diff (ft)	Site	DB
Content ID:	28370261				Formats:	application/pdf
FID:					Security Group:	Public
Program:	SW Facility				Contractor:	
Status:	Released				Certificate Type:	
Account:	IDEM/OLQ/PER/SW				Ulcers No:	
IDEM Document Type:	OLQ Report				Report Type:	Closure/Post Closure Cert Letters and/or Reports
Document Date:	6/18/2001 12:00 AM				Cross Reference ID:	
Scan Date:	2/8/2008 12:00 AM				Parent Folder:	
Author:	Migration				Checked Out By:	
No of Pages:	0				County:	
Brownfields Letter Type:						
<u>VFC Solid Waste Facility Document Info</u>						
Content ID:	28370816				Formats:	application/pdf
FID:					Security Group:	Public
Program:	SW Facility				Contractor:	
Status:	Released				Certificate Type:	
Account:	IDEM/OLQ/PER/SW				Ulcers No:	
IDEM Document Type:	OLQ Report				Report Type:	Closure/Post Closure Cert Letters and/or Reports
Document Date:	9/27/2000 12:00 AM				Cross Reference ID:	
Scan Date:	2/8/2008 12:00 AM				Parent Folder:	
Author:	Migration				Checked Out By:	
No of Pages:	0				County:	
Brownfields Letter Type:						
<u>VFC Solid Waste Facility Document Info</u>						
Content ID:	80333750				Formats:	application/pdf
FID:					Security Group:	Public
Program:	SW Facility				Contractor:	
Status:	Released				Certificate Type:	
Account:	IDEM/OLQ/PER/SW				Ulcers No:	
IDEM Document Type:	OLQ Permit				Report Type:	
Document Date:	2/1/1989 12:00 AM				Cross Reference ID:	
Scan Date:	8/5/2016 2:02 PM				Parent Folder:	
Author:	JTSMITH@idem.IN.gov				Checked Out By:	
No of Pages:	2				County:	Vermillion
Brownfields Letter Type:						
<u>VFC Solid Waste Facility Document Info</u>						
Content ID:	80333752				Formats:	application/pdf
FID:					Security Group:	Public
Program:	SW Facility				Contractor:	
Status:	Released				Certificate Type:	
Account:	IDEM/OLQ/PER/SW				Ulcers No:	
IDEM Document Type:	OLQ Permit				Report Type:	
Document Date:	11/25/1985 12:00 AM				Cross Reference ID:	
Scan Date:	8/5/2016 2:02 PM				Parent Folder:	
Author:	JTSMITH@idem.IN.gov				Checked Out By:	
No of Pages:	4				County:	Vermillion
Brownfields Letter Type:						
<u>VFC Solid Waste Facility Document Info</u>						
Content ID:	67443111				Formats:	application/pdf
FID:					Security Group:	Public
Program:	SW Facility				Contractor:	
Status:	Released				Certificate Type:	
Account:	IDEM/OLQ/PER/SW				Ulcers No:	
IDEM Document Type:	OLQ Permit				Report Type:	

Map Key	Number of Records	Direction	Distance (mi/ft)	Elev/Diff (ft)	Site	DB
---------	-------------------	-----------	------------------	----------------	------	----

Document Date:	3/30/1971 12:00 AM				Cross Reference ID:	
Scan Date:	2/22/2013 12:00 AM				Parent Folder:	
Author:	Migration				Checked Out By:	
No of Pages:	0				County:	Vermillion
Brownfields Letter Type:						

VFC Solid Waste Facility Document Info

Content ID:	67443113				Formats:	application/pdf
FID:					Security Group:	Public
Program:	SW Facility				Contractor:	
Status:	Released				Certificate Type:	
Account:	IDEM/OLQ/PER/SW				Ulcers No:	
IDEM Document Type:	OLQ Permit				Report Type:	
Document Date:	6/17/1980 12:00 AM				Cross Reference ID:	
Scan Date:	2/22/2013 12:00 AM				Parent Folder:	
Author:	Migration				Checked Out By:	
No of Pages:	0				County:	Vermillion
Brownfields Letter Type:						

VFC Solid Waste Facility Document Info

Content ID:	62782469				Formats:	application/pdf
FID:					Security Group:	Public
Program:	SW Facility				Contractor:	
Status:	Released				Certificate Type:	
Account:	IDEM/OLQ/COM/SW				Ulcers No:	
IDEM Document Type:	OLQ Field Inspections				Report Type:	
Document Date:	4/14/2011 12:00 AM				Cross Reference ID:	62782469
Scan Date:	7/1/2011 12:00 AM				Parent Folder:	
Author:	Migration				Checked Out By:	
No of Pages:	0				County:	Vermillion
Brownfields Letter Type:						

VFC Solid Waste Facility Document Info

Content ID:	64907429				Formats:	application/pdf
FID:					Security Group:	Public
Program:	SW Facility				Contractor:	
Status:	Released				Certificate Type:	
Account:	IDEM/OLQ/PER/SW				Ulcers No:	
IDEM Document Type:	Correspondence				Report Type:	
Document Date:	1/31/2012 12:00 AM				Cross Reference ID:	
Scan Date:	2/2/2012 12:00 AM				Parent Folder:	
Author:	Migration				Checked Out By:	
No of Pages:	0				County:	Vermillion
Brownfields Letter Type:						

VFC Solid Waste Facility Document Info

Content ID:	31051752				Formats:	application/pdf
FID:					Security Group:	Public
Program:	SW Facility				Contractor:	
Status:	Released				Certificate Type:	
Account:	IDEM/OLQ/COM/SW				Ulcers No:	
IDEM Document Type:	OLQ Field Inspections				Report Type:	
Document Date:	8/21/2000 12:00 AM				Cross Reference ID:	
Scan Date:	6/30/2008 12:00 AM				Parent Folder:	
Author:	Migration				Checked Out By:	
No of Pages:	0				County:	
Brownfields Letter Type:						

VFC Solid Waste Facility Document Info

Content ID:	16514386				Formats:	application/pdf
FID:					Security Group:	Public
Program:	SW Facility				Contractor:	
Status:	Released				Certificate Type:	
Account:	IDEM/OLQ/PER/SW				Ulcers No:	
IDEM Document Type:	OLQ Monitoring				Report Type:	
Document Date:	5/16/2000 12:00 AM				Cross Reference ID:	
Scan Date:	6/6/2007 12:00 AM				Parent Folder:	
Author:	Migration				Checked Out By:	
No of Pages:	0				County:	
Brownfields Letter Type:						

VFC Solid Waste Facility Document Info

Content ID:	67443114				Formats:	application/pdf
FID:					Security Group:	Public
Program:	SW Facility				Contractor:	
Status:	Released				Certificate Type:	
Account:	IDEM/OLQ/PER/SW				Ulcers No:	
IDEM Document Type:	OLQ Permit				Report Type:	
Document Date:	7/11/1980 12:00 AM				Cross Reference ID:	
Scan Date:	2/22/2013 12:00 AM				Parent Folder:	
Author:	Migration				Checked Out By:	
No of Pages:	0				County:	Vermillion
Brownfields Letter Type:						

VFC Solid Waste Facility Document Info

Content ID:	68524519				Formats:	application/pdf
FID:					Security Group:	Public
Program:	SW Facility				Contractor:	
Status:	Released				Certificate Type:	
Account:	IDEM/OLQ/PER/SW				Ulcers No:	
IDEM Document Type:	OLQ Permit				Report Type:	
Document Date:	6/24/2013 12:00 AM				Cross Reference ID:	
Scan Date:	7/9/2013 12:00 AM				Parent Folder:	
Author:	Migration				Checked Out By:	
No of Pages:	0				County:	Vermillion
Brownfields Letter Type:						

VFC Solid Waste Facility Document Info

Content ID:	29041582				Formats:	application/pdf
FID:					Security Group:	Public
Program:	SW Facility				Contractor:	
Status:	Released				Certificate Type:	
Account:	IDEM/OLQ/PER/SW				Ulcers No:	
IDEM Document Type:	OLQ Permit				Report Type:	
Document Date:	5/13/2004 12:00 AM				Cross Reference ID:	
Scan Date:	3/13/2008 12:00 AM				Parent Folder:	
Author:	Migration				Checked Out By:	
No of Pages:	0				County:	
Brownfields Letter Type:						

VFC Solid Waste Facility Document Info

Content ID:	29041585				Formats:	application/pdf
FID:					Security Group:	Public
Program:	SW Facility				Contractor:	
Status:	Released				Certificate Type:	
Account:	IDEM/OLQ/PER/SW				Ulcers No:	
IDEM Document Type:	OLQ Monitoring				Report Type:	
Document Date:	5/16/2000 12:00 AM				Cross Reference ID:	

Map Key	Number of Records	Direction	Distance (mi/ft)	Elev/Diff (ft)	Site	DB
---------	-------------------	-----------	------------------	----------------	------	----

Scan Date: 3/13/2008 12:00 AM
Author: Migration
No of Pages: 0
Brownfields Letter Type:

Parent Folder:
Checked Out By:
County:

VFC Solid Waste Facility Document Info

Content ID: 16500300
FID:
Program: SW Facility
Status: Released
Account: IDEM/OLQ/PER/SW
IDEM Document Type: OLQ Monitoring
Document Date: 6/10/1986 12:00 AM
Scan Date: 6/5/2007 12:00 AM
Author: Migration
No of Pages: 0
Brownfields Letter Type:

Formats: application/pdf
Security Group: Public
Contractor:
Certificate Type:
Ulcers No:
Report Type:
Cross Reference ID: MAP=16697273
Parent Folder:
Checked Out By:
County:

VFC Solid Waste Facility Document Search

Doc No: 80333749
Date: 01/05/1987
Program: SW Facility
Info Link:
Doc Link:

<https://vfc.idem.in.gov/DocumentDetail.aspx?dID=80334109>
https://ecm.idem.in.gov/cs/idcplg?ldcService=GET_FILE&dID=80334109&dDocName=80333749&Rendition=web&allowInterrupt=1&noSaveAs=1&fileName=80333749.pdf

Document Type: OLQ Permit
Size: 116 K

VFC Solid Waste Facility Document Info

Content ID: 67443100
FID:
Program: SW Facility
Status: Released
Account: IDEM/OLQ/PER/SW
IDEM Document Type: OLQ Permit
Document Date: 3/30/1971 12:00 AM
Scan Date: 2/22/2013 12:00 AM
Author: Migration
No of Pages: 0
Brownfields Letter Type:

Formats: application/pdf
Security Group: Public
Contractor:
Certificate Type:
Ulcers No:
Report Type:
Cross Reference ID:
Parent Folder:
Checked Out By:
County: Vermillion

VFC Solid Waste Facility Document Info

Content ID: 28370258
FID:
Program: SW Facility
Status: Released
Account: IDEM/OLQ/PER/SW
IDEM Document Type: OLQ Report
Document Date: 12/21/2000 12:00 AM
Scan Date: 2/8/2008 12:00 AM
Author: Migration
No of Pages: 0
Brownfields Letter Type:

Formats: application/pdf
Security Group: Public
Contractor:
Certificate Type:
Ulcers No:
Report Type: Closure Reports
Cross Reference ID:
Parent Folder:
Checked Out By:
County:

VFC Solid Waste Facility Document Info

Content ID: 29041546
FID:
Program: SW Facility
Status: Released

Formats: application/pdf
Security Group: Public
Contractor:
Certificate Type:

Map Key	Number of Records	Direction	Distance (mi/ft)	Elev/Diff (ft)	Site	DB
---------	-------------------	-----------	------------------	----------------	------	----

Account:	IDEM/OLQ/PER/SW	Ulcers No:	
IDEM Document Type:	OLQ Permit	Report Type:	
Document Date:	1/22/1998 12:00 AM	Cross Reference ID:	
Scan Date:	3/13/2008 12:00 AM	Parent Folder:	
Author:	Migration	Checked Out By:	
No of Pages:	0	County:	
Brownfields Letter Type:			

VFC Solid Waste Facility Document Info

Content ID:	29041548	Formats:	application/pdf
FID:		Security Group:	Public
Program:	SW Facility	Contractor:	
Status:	Released	Certificate Type:	
Account:	IDEM/OLQ/PER/SW	Ulcers No:	
IDEM Document Type:	OLQ Monitoring	Report Type:	
Document Date:	6/21/1999 12:00 AM	Cross Reference ID:	
Scan Date:	3/13/2008 12:00 AM	Parent Folder:	
Author:	Migration	Checked Out By:	
No of Pages:	0	County:	
Brownfields Letter Type:			

VFC Solid Waste Facility Document Info

Content ID:	80333751	Formats:	application/pdf
FID:		Security Group:	Public
Program:	SW Facility	Contractor:	
Status:	Released	Certificate Type:	
Account:	IDEM/OLQ/PER/SW	Ulcers No:	
IDEM Document Type:	OLQ Permit	Report Type:	
Document Date:	2/16/1987 12:00 AM	Cross Reference ID:	
Scan Date:	8/5/2016 2:02 PM	Parent Folder:	
Author:	JTSMITH@idem.IN.gov	Checked Out By:	
No of Pages:	2	County:	Vermillion
Brownfields Letter Type:			

VFC Solid Waste Facility Document Info

Content ID:	29064546	Formats:	application/pdf
FID:		Security Group:	Public
Program:	SW Facility	Contractor:	
Status:	Released	Certificate Type:	
Account:	IDEM/OLQ/PER/SW	Ulcers No:	
IDEM Document Type:	Correspondence	Report Type:	
Document Date:	1/24/2002 12:00 AM	Cross Reference ID:	
Scan Date:	3/13/2008 12:00 AM	Parent Folder:	
Author:	Migration	Checked Out By:	
No of Pages:	0	County:	
Brownfields Letter Type:			

VFC Solid Waste Facility Document Info

Content ID:	30616878	Formats:	application/pdf
FID:		Security Group:	Public
Program:	SW Facility	Contractor:	
Status:	Released	Certificate Type:	
Account:	IDEM/OLQ/PER/SW	Ulcers No:	
IDEM Document Type:	Map	Report Type:	
Document Date:	4/30/1998 12:00 AM	Cross Reference ID:	28371548
Scan Date:	6/11/2008 12:00 AM	Parent Folder:	
Author:	Migration	Checked Out By:	
No of Pages:	0	County:	
Brownfields Letter Type:			

Map Key	Number of Records	Direction	Distance (mi/ft)	Elev/Diff (ft)	Site	DB
---------	-------------------	-----------	------------------	----------------	------	----

VFC Solid Waste Facility Document Info

Content ID:	65942238	Formats:	application/pdf
FID:		Security Group:	Public
Program:	SW Facility	Contractor:	
Status:	Released	Certificate Type:	
Account:	IDEM/OLQ/PER/SW	Ulcers No:	
IDEM Document Type:	Correspondence	Report Type:	
Document Date:	5/11/2012 12:00 AM	Cross Reference ID:	62782469
Scan Date:	5/16/2012 12:00 AM	Parent Folder:	
Author:	Migration	Checked Out By:	
No of Pages:	0	County:	Vermillion
Brownfields Letter Type:			

VFC Solid Waste Facility Document Info

Content ID:	28371521	Formats:	application/pdf
FID:		Security Group:	Public
Program:	SW Facility	Contractor:	
Status:	Released	Certificate Type:	
Account:	IDEM/OLQ/PER/SW	Ulcers No:	
IDEM Document Type:	OLQ Report	Report Type:	Closure/Post Closure Cert Letters and/or Reports
Document Date:	12/16/1999 12:00 AM	Cross Reference ID:	
Scan Date:	2/8/2008 12:00 AM	Parent Folder:	
Author:	Migration	Checked Out By:	
No of Pages:	0	County:	
Brownfields Letter Type:			

VFC Solid Waste Facility Document Info

Content ID:	30611435	Formats:	application/pdf
FID:		Security Group:	Public
Program:	SW Facility	Contractor:	
Status:	Released	Certificate Type:	
Account:	IDEM/OLQ/PER/SW	Ulcers No:	
IDEM Document Type:	Map	Report Type:	
Document Date:	11/4/1998 12:00 AM	Cross Reference ID:	28371578
Scan Date:	6/10/2008 12:00 AM	Parent Folder:	
Author:	Migration	Checked Out By:	
No of Pages:	0	County:	
Brownfields Letter Type:			

VFC Solid Waste Facility Document Info

Content ID:	28370809	Formats:	application/pdf
FID:		Security Group:	Public
Program:	SW Facility	Contractor:	
Status:	Released	Certificate Type:	
Account:	IDEM/OLQ/PER/SW	Ulcers No:	
IDEM Document Type:	OLQ Report	Report Type:	Closure/Post Closure Cert Letters and/or Reports
Document Date:	7/16/1998 12:00 AM	Cross Reference ID:	
Scan Date:	2/8/2008 12:00 AM	Parent Folder:	
Author:	Migration	Checked Out By:	
No of Pages:	0	County:	
Brownfields Letter Type:			

VFC Solid Waste Facility Document Info

Content ID:	29041547	Formats:	application/pdf
FID:		Security Group:	Public
Program:	SW Facility	Contractor:	

Status: Released
Account: IDEM/OLQ/PER/SW
IDEM Document Type: OLQ Monitoring
Document Date: 7/3/2001 12:00 AM
Scan Date: 3/13/2008 12:00 AM
Author: Migration
No of Pages: 0
Brownfields Letter Type:

Certificate Type:
Ulcers No:
Report Type:
Cross Reference ID:
Parent Folder:
Checked Out By:
County:

VFC Solid Waste Facility Document Info

Content ID: 30611202
FID:
Program: SW Facility
Status: Released
Account: IDEM/OLQ/PER/SW
IDEM Document Type: Map
Document Date: 11/4/1998 12:00 AM
Scan Date: 6/10/2008 12:00 AM
Author: Migration
No of Pages: 0
Brownfields Letter Type:

Formats: application/pdf
Security Group: Public
Contractor:
Certificate Type:
Ulcers No:
Report Type:
Cross Reference ID: 28371578
Parent Folder:
Checked Out By:
County:

VFC Solid Waste Facility Document Info

Content ID: 67443116
FID:
Program: SW Facility
Status: Released
Account: IDEM/OLQ/PER/SW
IDEM Document Type: OLQ Permit
Document Date: 5/12/1982 12:00 AM
Scan Date: 2/22/2013 12:00 AM
Author: Migration
No of Pages: 0
Brownfields Letter Type:

Formats: application/pdf
Security Group: Public
Contractor:
Certificate Type:
Ulcers No:
Report Type:
Cross Reference ID:
Parent Folder:
Checked Out By:
County: Vermillion

VFC Solid Waste Facility Document Info

Content ID: 67443117
FID:
Program: SW Facility
Status: Released
Account: IDEM/OLQ/PER/SW
IDEM Document Type: OLQ Permit
Document Date: 11/5/1984 12:00 AM
Scan Date: 2/22/2013 12:00 AM
Author: Migration
No of Pages: 0
Brownfields Letter Type:

Formats: application/pdf
Security Group: Public
Contractor:
Certificate Type:
Ulcers No:
Report Type:
Cross Reference ID:
Parent Folder:
Checked Out By:
County: Vermillion

VFC Solid Waste Facility Document Info

Content ID: 16701144
FID:
Program: SW Facility
Status: Released
Account: IDEM/OLQ/PER/SW
IDEM Document Type: Drawing
Document Date: 6/7/2007 12:00 AM
Scan Date: 6/7/2007 12:00 AM
Author: Migration
No of Pages: 0
Brownfields Letter Type:

Formats: application/pdf
Security Group: Public
Contractor:
Certificate Type:
Ulcers No:
Report Type:
Cross Reference ID: 16514386
Parent Folder:
Checked Out By:
County:

Map Key	Number of Records	Direction	Distance (mi/ft)	Elev/Diff (ft)	Site	DB
---------	-------------------	-----------	------------------	----------------	------	----

VFC Solid Waste Facility Document Info

Content ID:	31144142	Formats:	application/pdf
FID:		Security Group:	Public
Program:	SW Facility	Contractor:	
Status:	Released	Certificate Type:	
Account:	IDEM/OLQ/PER/SW	Ulcers No:	
IDEM Document Type:	Map	Report Type:	
Document Date:	5/16/2000 12:00 AM	Cross Reference ID:	29041585
Scan Date:	7/2/2008 12:00 AM	Parent Folder:	
Author:	Migration	Checked Out By:	
No of Pages:	0	County:	
Brownfields Letter Type:			

VFC Solid Waste Facility Document Info

Content ID:	63506852	Formats:	application/pdf
FID:		Security Group:	Public
Program:	SW Facility	Contractor:	
Status:	Released	Certificate Type:	
Account:	IDEM/OLQ/PER/SW	Ulcers No:	
IDEM Document Type:	OLQ Permit	Report Type:	
Document Date:	8/25/2011 12:00 AM	Cross Reference ID:	62782469
Scan Date:	9/12/2011 12:00 AM	Parent Folder:	
Author:	Migration	Checked Out By:	
No of Pages:	0	County:	Vermillion
Brownfields Letter Type:			

VFC Solid Waste Facility Document Info

Content ID:	28370860	Formats:	application/pdf
FID:		Security Group:	Public
Program:	SW Facility	Contractor:	
Status:	Released	Certificate Type:	
Account:	IDEM/OLQ/PER/SW	Ulcers No:	
IDEM Document Type:	OLQ Report	Report Type:	Closure/Post Closure Cert Letters and/or Reports
Document Date:	7/16/1998 12:00 AM	Cross Reference ID:	
Scan Date:	2/8/2008 12:00 AM	Parent Folder:	
Author:	Migration	Checked Out By:	
No of Pages:	0	County:	
Brownfields Letter Type:			

VFC Solid Waste Facility Document Info

Content ID:	65962795	Formats:	application/pdf
FID:		Security Group:	Public
Program:	SW Facility	Contractor:	
Status:	Released	Certificate Type:	
Account:	IDEM/OLQ/PER/SW	Ulcers No:	
IDEM Document Type:	OLQ Report	Report Type:	Tonnage Report
Document Date:	6/30/1993 12:00 AM	Cross Reference ID:	
Scan Date:	5/17/2012 12:00 AM	Parent Folder:	
Author:	Migration	Checked Out By:	
No of Pages:	0	County:	
Brownfields Letter Type:			

VFC Solid Waste Facility Document Info

Content ID:	29041540	Formats:	application/pdf
FID:		Security Group:	Public
Program:	SW Facility	Contractor:	

Map Key	Number of Records	Direction	Distance (mi/ft)	Elev/Diff (ft)	Site	DB
---------	-------------------	-----------	------------------	----------------	------	----

Status: Released
Account: IDEM/OLQ/PER/SW
IDEM Document Type: OLQ Monitoring
Document Date: 9/27/2000 12:00 AM
Scan Date: 3/13/2008 12:00 AM
Author: Migration
No of Pages: 0
Brownfields Letter Type:

Certificate Type:
Ulcers No:
Report Type:
Cross Reference ID:
Parent Folder:
Checked Out By:
County:

VFC Solid Waste Facility Document Info

Content ID: 29041577
FID:
Program: SW Facility
Status: Released
Account: IDEM/OLQ/PER/SW
IDEM Document Type: Correspondence
Document Date: 7/21/1999 12:00 AM
Scan Date: 3/13/2008 12:00 AM
Author: Migration
No of Pages: 0
Brownfields Letter Type:

Formats: application/pdf
Security Group: Public
Contractor:
Certificate Type:
Ulcers No:
Report Type:
Cross Reference ID:
Parent Folder:
Checked Out By:
County:

VFC Solid Waste Facility Document Info

Content ID: 80346569
FID:
Program: SW Facility
Status: Released
Account: IDEM/OLQ/PER/SW
IDEM Document Type: OLQ Permit
Document Date: 4/29/1997 12:00 AM
Scan Date: 9/6/2016 12:00 AM
Author: sysadmin
No of Pages: 0
Brownfields Letter Type:

Formats: application/pdf
Security Group: Public
Contractor:
Certificate Type:
Ulcers No:
Report Type:
Cross Reference ID:
Parent Folder:
Checked Out By:
County:

VFC Solid Waste Facility Document Info

Content ID: 28370813
FID:
Program: SW Facility
Status: Released
Account: IDEM/OLQ/PER/SW
IDEM Document Type: OLQ Report
Document Date: 6/28/2000 12:00 AM
Scan Date: 2/8/2008 12:00 AM
Author: Migration
No of Pages: 0
Brownfields Letter Type:

Formats: application/pdf
Security Group: Public
Contractor:
Certificate Type:
Ulcers No:
Report Type: Closure/Post Closure Cert Letters and/or Reports
Cross Reference ID:
Parent Folder:
Checked Out By:
County:

VFC Solid Waste Facility Document Info

Content ID: 80333749
FID:
Program: SW Facility
Status: Released
Account: IDEM/OLQ/PER/SW
IDEM Document Type: OLQ Permit
Document Date: 1/5/1987 12:00 AM
Scan Date: 8/5/2016 2:02 PM
Author: JTSMITH@idem.IN.gov
No of Pages: 2

Formats: application/pdf
Security Group: Public
Contractor:
Certificate Type:
Ulcers No:
Report Type:
Cross Reference ID:
Parent Folder:
Checked Out By:
County: Vermillion

Map Key	Number of Records	Direction	Distance (mi/ft)	Elev/Diff (ft)	Site	DB
---------	-------------------	-----------	------------------	----------------	------	----

Brownfields Letter Type:

VFC Solid Waste Facility Document Info

Content ID:	29041578	Formats:	application/pdf
FID:		Security Group:	Public
Program:	SW Facility	Contractor:	
Status:	Released	Certificate Type:	
Account:	IDEM/OLQ/PER/SW	Ulcers No:	
IDEM Document Type:	Correspondence	Report Type:	
Document Date:	1/24/2002 12:00 AM	Cross Reference ID:	
Scan Date:	3/13/2008 12:00 AM	Parent Folder:	
Author:	Migration	Checked Out By:	
No of Pages:	0	County:	

Brownfields Letter Type:

VFC Solid Waste Facility Document Info

Content ID:	30611718	Formats:	application/pdf
FID:		Security Group:	Public
Program:	SW Facility	Contractor:	
Status:	Released	Certificate Type:	
Account:	IDEM/OLQ/PER/SW	Ulcers No:	
IDEM Document Type:	Map	Report Type:	
Document Date:	11/4/1998 12:00 AM	Cross Reference ID:	28371578
Scan Date:	6/10/2008 12:00 AM	Parent Folder:	
Author:	Migration	Checked Out By:	
No of Pages:	0	County:	

Brownfields Letter Type:

VFC Solid Waste Facility Document Info

Content ID:	16697273	Formats:	application/pdf
FID:		Security Group:	Public
Program:	SW Facility	Contractor:	
Status:	Released	Certificate Type:	
Account:	IDEM/OLQ/PER/SW	Ulcers No:	
IDEM Document Type:	Drawing	Report Type:	
Document Date:	6/7/2007 12:00 AM	Cross Reference ID:	16500300
Scan Date:	6/7/2007 12:00 AM	Parent Folder:	
Author:	Migration	Checked Out By:	
No of Pages:	0	County:	

Brownfields Letter Type:

VFC Solid Waste Facility Document Info

Content ID:	28370261	Formats:	application/pdf
FID:		Security Group:	Public
Program:	SW Facility	Contractor:	
Status:	Released	Certificate Type:	
Account:	IDEM/OLQ/PER/SW	Ulcers No:	
IDEM Document Type:	OLQ Report	Report Type:	Closure/Post Closure Cert Letters and/or Reports
Document Date:	6/18/2001 12:00 AM	Cross Reference ID:	
Scan Date:	2/8/2008 12:00 AM	Parent Folder:	
Author:	Migration	Checked Out By:	
No of Pages:	0	County:	

Brownfields Letter Type:

VFC Solid Waste Facility Document Info

Content ID:	28370816	Formats:	application/pdf
FID:		Security Group:	Public

Map Key	Number of Records	Direction	Distance (mi/ft)	Elev/Diff (ft)	Site	DB
---------	-------------------	-----------	------------------	----------------	------	----

Program:	SW Facility	Contractor:	
Status:	Released	Certificate Type:	
Account:	IDEM/OLQ/PER/SW	Ulcers No:	
IDEM Document Type:	OLQ Report	Report Type:	Closure/Post Closure Cert Letters and/or Reports
Document Date:	9/27/2000 12:00 AM	Cross Reference ID:	
Scan Date:	2/8/2008 12:00 AM	Parent Folder:	
Author:	Migration	Checked Out By:	
No of Pages:	0	County:	
Brownfields Letter Type:			

VFC Solid Waste Facility Document Info

Content ID:	80333750	Formats:	application/pdf
FID:		Security Group:	Public
Program:	SW Facility	Contractor:	
Status:	Released	Certificate Type:	
Account:	IDEM/OLQ/PER/SW	Ulcers No:	
IDEM Document Type:	OLQ Permit	Report Type:	
Document Date:	2/1/1989 12:00 AM	Cross Reference ID:	
Scan Date:	8/5/2016 2:02 PM	Parent Folder:	
Author:	JTSMITH@idem.IN.gov	Checked Out By:	
No of Pages:	2	County:	Vermillion
Brownfields Letter Type:			

VFC Solid Waste Facility Document Info

Content ID:	80333752	Formats:	application/pdf
FID:		Security Group:	Public
Program:	SW Facility	Contractor:	
Status:	Released	Certificate Type:	
Account:	IDEM/OLQ/PER/SW	Ulcers No:	
IDEM Document Type:	OLQ Permit	Report Type:	
Document Date:	11/25/1985 12:00 AM	Cross Reference ID:	
Scan Date:	8/5/2016 2:02 PM	Parent Folder:	
Author:	JTSMITH@idem.IN.gov	Checked Out By:	
No of Pages:	4	County:	Vermillion
Brownfields Letter Type:			

VFC Solid Waste Facility Document Info

Content ID:	67443111	Formats:	application/pdf
FID:		Security Group:	Public
Program:	SW Facility	Contractor:	
Status:	Released	Certificate Type:	
Account:	IDEM/OLQ/PER/SW	Ulcers No:	
IDEM Document Type:	OLQ Permit	Report Type:	
Document Date:	3/30/1971 12:00 AM	Cross Reference ID:	
Scan Date:	2/22/2013 12:00 AM	Parent Folder:	
Author:	Migration	Checked Out By:	
No of Pages:	0	County:	Vermillion
Brownfields Letter Type:			

VFC Solid Waste Facility Document Info

Content ID:	67443113	Formats:	application/pdf
FID:		Security Group:	Public
Program:	SW Facility	Contractor:	
Status:	Released	Certificate Type:	
Account:	IDEM/OLQ/PER/SW	Ulcers No:	
IDEM Document Type:	OLQ Permit	Report Type:	
Document Date:	6/17/1980 12:00 AM	Cross Reference ID:	
Scan Date:	2/22/2013 12:00 AM	Parent Folder:	
Author:	Migration	Checked Out By:	

Map Key	Number of Records	Direction	Distance (mi/ft)	Elev/Diff (ft)	Site	DB
---------	-------------------	-----------	------------------	----------------	------	----

No of Pages:	0				County:	Vermillion
Brownfields Letter Type:						

VFC Solid Waste Facility Document Info

Content ID:	62782469				Formats:	application/pdf
FID:					Security Group:	Public
Program:	SW Facility				Contractor:	
Status:	Released				Certificate Type:	
Account:	IDEM/OLQ/COM/SW				Ulcers No:	
IDEM Document Type:	OLQ Field Inspections				Report Type:	
Document Date:	4/14/2011 12:00 AM				Cross Reference ID:	62782469
Scan Date:	7/1/2011 12:00 AM				Parent Folder:	
Author:	Migration				Checked Out By:	
No of Pages:	0				County:	Vermillion
Brownfields Letter Type:						

VFC Solid Waste Facility Document Info

Content ID:	64907429				Formats:	application/pdf
FID:					Security Group:	Public
Program:	SW Facility				Contractor:	
Status:	Released				Certificate Type:	
Account:	IDEM/OLQ/PER/SW				Ulcers No:	
IDEM Document Type:	Correspondence				Report Type:	
Document Date:	1/31/2012 12:00 AM				Cross Reference ID:	
Scan Date:	2/2/2012 12:00 AM				Parent Folder:	
Author:	Migration				Checked Out By:	
No of Pages:	0				County:	Vermillion
Brownfields Letter Type:						

VFC Solid Waste Facility Document Info

Content ID:	31051752				Formats:	application/pdf
FID:					Security Group:	Public
Program:	SW Facility				Contractor:	
Status:	Released				Certificate Type:	
Account:	IDEM/OLQ/COM/SW				Ulcers No:	
IDEM Document Type:	OLQ Field Inspections				Report Type:	
Document Date:	8/21/2000 12:00 AM				Cross Reference ID:	
Scan Date:	6/30/2008 12:00 AM				Parent Folder:	
Author:	Migration				Checked Out By:	
No of Pages:	0				County:	
Brownfields Letter Type:						

VFC Solid Waste Facility Document Info

Content ID:	16514386				Formats:	application/pdf
FID:					Security Group:	Public
Program:	SW Facility				Contractor:	
Status:	Released				Certificate Type:	
Account:	IDEM/OLQ/PER/SW				Ulcers No:	
IDEM Document Type:	OLQ Monitoring				Report Type:	
Document Date:	5/16/2000 12:00 AM				Cross Reference ID:	
Scan Date:	6/6/2007 12:00 AM				Parent Folder:	
Author:	Migration				Checked Out By:	
No of Pages:	0				County:	
Brownfields Letter Type:						

VFC Solid Waste Facility Document Info

Content ID:	67443114				Formats:	application/pdf
FID:					Security Group:	Public

Map Key	Number of Records	Direction	Distance (mi/ft)	Elev/Diff (ft)	Site	DB
Program:	SW Facility				Contractor:	
Status:	Released				Certificate Type:	
Account:	IDEM/OLQ/PER/SW				Ulcers No:	
IDEM Document Type:	OLQ Permit				Report Type:	
Document Date:	7/11/1980 12:00 AM				Cross Reference ID:	
Scan Date:	2/22/2013 12:00 AM				Parent Folder:	
Author:	Migration				Checked Out By:	
No of Pages:	0				County:	Vermillion
Brownfields Letter Type:						

VFC Solid Waste Facility Document Info

Content ID:	68524519				Formats:	application/pdf
FID:					Security Group:	Public
Program:	SW Facility				Contractor:	
Status:	Released				Certificate Type:	
Account:	IDEM/OLQ/PER/SW				Ulcers No:	
IDEM Document Type:	OLQ Permit				Report Type:	
Document Date:	6/24/2013 12:00 AM				Cross Reference ID:	
Scan Date:	7/9/2013 12:00 AM				Parent Folder:	
Author:	Migration				Checked Out By:	
No of Pages:	0				County:	Vermillion
Brownfields Letter Type:						

VFC Solid Waste Facility Document Info

Content ID:	29041582				Formats:	application/pdf
FID:					Security Group:	Public
Program:	SW Facility				Contractor:	
Status:	Released				Certificate Type:	
Account:	IDEM/OLQ/PER/SW				Ulcers No:	
IDEM Document Type:	OLQ Permit				Report Type:	
Document Date:	5/13/2004 12:00 AM				Cross Reference ID:	
Scan Date:	3/13/2008 12:00 AM				Parent Folder:	
Author:	Migration				Checked Out By:	
No of Pages:	0				County:	
Brownfields Letter Type:						

VFC Solid Waste Facility Document Info

Content ID:	29041585				Formats:	application/pdf
FID:					Security Group:	Public
Program:	SW Facility				Contractor:	
Status:	Released				Certificate Type:	
Account:	IDEM/OLQ/PER/SW				Ulcers No:	
IDEM Document Type:	OLQ Monitoring				Report Type:	
Document Date:	5/16/2000 12:00 AM				Cross Reference ID:	
Scan Date:	3/13/2008 12:00 AM				Parent Folder:	
Author:	Migration				Checked Out By:	
No of Pages:	0				County:	
Brownfields Letter Type:						

VFC Solid Waste Facility Document Info

Content ID:	16500300				Formats:	application/pdf
FID:					Security Group:	Public
Program:	SW Facility				Contractor:	
Status:	Released				Certificate Type:	
Account:	IDEM/OLQ/PER/SW				Ulcers No:	
IDEM Document Type:	OLQ Monitoring				Report Type:	
Document Date:	6/10/1986 12:00 AM				Cross Reference ID:	MAP=16697273
Scan Date:	6/5/2007 12:00 AM				Parent Folder:	
Author:	Migration				Checked Out By:	
No of Pages:	0				County:	

Map Key	Number of Records	Direction	Distance (mi/ft)	Elev/Diff (ft)	Site	DB
---------	-------------------	-----------	------------------	----------------	------	----

Brownfields Letter Type:

VFC Solid Waste Facility Document Search

Doc No:	30611718	Document Type:	Map
Date:	11/04/1998	Size:	223 K
Program:	SW Facility		
Info Link:	https://vfc.idem.in.gov/DocumentDetail.aspx?dID=3360285		
Doc Link:	https://ecm.idem.in.gov/cs/idcplg?IdcService=GET_FILE&dID=3360285&dDocName=30611718&Rendition=web&allowInterrupt=1&noSaveAs=1&fileName=30611718.pdf		

VFC Solid Waste Facility Document Info

Content ID:	67443100	Formats:	application/pdf
FID:		Security Group:	Public
Program:	SW Facility	Contractor:	
Status:	Released	Certificate Type:	
Account:	IDEM/OLQ/PER/SW	Ulcers No:	
IDEM Document Type:	OLQ Permit	Report Type:	
Document Date:	3/30/1971 12:00 AM	Cross Reference ID:	
Scan Date:	2/22/2013 12:00 AM	Parent Folder:	
Author:	Migration	Checked Out By:	
No of Pages:	0	County:	Vermillion

Brownfields Letter Type:

VFC Solid Waste Facility Document Info

Content ID:	28370258	Formats:	application/pdf
FID:		Security Group:	Public
Program:	SW Facility	Contractor:	
Status:	Released	Certificate Type:	
Account:	IDEM/OLQ/PER/SW	Ulcers No:	
IDEM Document Type:	OLQ Report	Report Type:	Closure Reports
Document Date:	12/21/2000 12:00 AM	Cross Reference ID:	
Scan Date:	2/8/2008 12:00 AM	Parent Folder:	
Author:	Migration	Checked Out By:	
No of Pages:	0	County:	

Brownfields Letter Type:

VFC Solid Waste Facility Document Info

Content ID:	29041546	Formats:	application/pdf
FID:		Security Group:	Public
Program:	SW Facility	Contractor:	
Status:	Released	Certificate Type:	
Account:	IDEM/OLQ/PER/SW	Ulcers No:	
IDEM Document Type:	OLQ Permit	Report Type:	
Document Date:	1/22/1998 12:00 AM	Cross Reference ID:	
Scan Date:	3/13/2008 12:00 AM	Parent Folder:	
Author:	Migration	Checked Out By:	
No of Pages:	0	County:	

Brownfields Letter Type:

VFC Solid Waste Facility Document Info

Content ID:	29041548	Formats:	application/pdf
FID:		Security Group:	Public
Program:	SW Facility	Contractor:	
Status:	Released	Certificate Type:	
Account:	IDEM/OLQ/PER/SW	Ulcers No:	
IDEM Document Type:	OLQ Monitoring	Report Type:	
Document Date:	6/21/1999 12:00 AM	Cross Reference ID:	

Map Key	Number of Records	Direction	Distance (mi/ft)	Elev/Diff (ft)	Site	DB
---------	-------------------	-----------	------------------	----------------	------	----

Scan Date:	3/13/2008 12:00 AM				Parent Folder:	
Author:	Migration				Checked Out By:	
No of Pages:	0				County:	
Brownfields Letter Type:						

VFC Solid Waste Facility Document Info

Content ID:	80333751				Formats:	application/pdf
FID:					Security Group:	Public
Program:	SW Facility				Contractor:	
Status:	Released				Certificate Type:	
Account:	IDEM/OLQ/PER/SW				Ulcers No:	
IDEM Document Type:	OLQ Permit				Report Type:	
Document Date:	2/16/1987 12:00 AM				Cross Reference ID:	
Scan Date:	8/5/2016 2:02 PM				Parent Folder:	
Author:	JTSMITH@idem.IN.gov				Checked Out By:	
No of Pages:	2				County:	Vermillion
Brownfields Letter Type:						

VFC Solid Waste Facility Document Info

Content ID:	29064546				Formats:	application/pdf
FID:					Security Group:	Public
Program:	SW Facility				Contractor:	
Status:	Released				Certificate Type:	
Account:	IDEM/OLQ/PER/SW				Ulcers No:	
IDEM Document Type:	Correspondence				Report Type:	
Document Date:	1/24/2002 12:00 AM				Cross Reference ID:	
Scan Date:	3/13/2008 12:00 AM				Parent Folder:	
Author:	Migration				Checked Out By:	
No of Pages:	0				County:	
Brownfields Letter Type:						

VFC Solid Waste Facility Document Info

Content ID:	30616878				Formats:	application/pdf
FID:					Security Group:	Public
Program:	SW Facility				Contractor:	
Status:	Released				Certificate Type:	
Account:	IDEM/OLQ/PER/SW				Ulcers No:	
IDEM Document Type:	Map				Report Type:	
Document Date:	4/30/1998 12:00 AM				Cross Reference ID:	28371548
Scan Date:	6/11/2008 12:00 AM				Parent Folder:	
Author:	Migration				Checked Out By:	
No of Pages:	0				County:	
Brownfields Letter Type:						

VFC Solid Waste Facility Document Info

Content ID:	65942238				Formats:	application/pdf
FID:					Security Group:	Public
Program:	SW Facility				Contractor:	
Status:	Released				Certificate Type:	
Account:	IDEM/OLQ/PER/SW				Ulcers No:	
IDEM Document Type:	Correspondence				Report Type:	
Document Date:	5/11/2012 12:00 AM				Cross Reference ID:	62782469
Scan Date:	5/16/2012 12:00 AM				Parent Folder:	
Author:	Migration				Checked Out By:	
No of Pages:	0				County:	Vermillion
Brownfields Letter Type:						

VFC Solid Waste Facility Document Info

Map Key	Number of Records	Direction	Distance (mi/ft)	Elev/Diff (ft)	Site	DB
---------	-------------------	-----------	------------------	----------------	------	----

Content ID:	28371521				Formats:	application/pdf
FID:					Security Group:	Public
Program:	SW Facility				Contractor:	
Status:	Released				Certificate Type:	
Account:	IDEM/OLQ/PER/SW				Ulcers No:	
IDEM Document Type:	OLQ Report				Report Type:	Closure/Post Closure Cert Letters and/or Reports
Document Date:	12/16/1999 12:00 AM				Cross Reference ID:	
Scan Date:	2/8/2008 12:00 AM				Parent Folder:	
Author:	Migration				Checked Out By:	
No of Pages:	0				County:	
Brownfields Letter Type:						

VFC Solid Waste Facility Document Info

Content ID:	30611435				Formats:	application/pdf
FID:					Security Group:	Public
Program:	SW Facility				Contractor:	
Status:	Released				Certificate Type:	
Account:	IDEM/OLQ/PER/SW				Ulcers No:	
IDEM Document Type:	Map				Report Type:	
Document Date:	11/4/1998 12:00 AM				Cross Reference ID:	28371578
Scan Date:	6/10/2008 12:00 AM				Parent Folder:	
Author:	Migration				Checked Out By:	
No of Pages:	0				County:	
Brownfields Letter Type:						

VFC Solid Waste Facility Document Info

Content ID:	28370809				Formats:	application/pdf
FID:					Security Group:	Public
Program:	SW Facility				Contractor:	
Status:	Released				Certificate Type:	
Account:	IDEM/OLQ/PER/SW				Ulcers No:	
IDEM Document Type:	OLQ Report				Report Type:	Closure/Post Closure Cert Letters and/or Reports
Document Date:	7/16/1998 12:00 AM				Cross Reference ID:	
Scan Date:	2/8/2008 12:00 AM				Parent Folder:	
Author:	Migration				Checked Out By:	
No of Pages:	0				County:	
Brownfields Letter Type:						

VFC Solid Waste Facility Document Info

Content ID:	29041547				Formats:	application/pdf
FID:					Security Group:	Public
Program:	SW Facility				Contractor:	
Status:	Released				Certificate Type:	
Account:	IDEM/OLQ/PER/SW				Ulcers No:	
IDEM Document Type:	OLQ Monitoring				Report Type:	
Document Date:	7/3/2001 12:00 AM				Cross Reference ID:	
Scan Date:	3/13/2008 12:00 AM				Parent Folder:	
Author:	Migration				Checked Out By:	
No of Pages:	0				County:	
Brownfields Letter Type:						

VFC Solid Waste Facility Document Info

Content ID:	30611202				Formats:	application/pdf
FID:					Security Group:	Public
Program:	SW Facility				Contractor:	
Status:	Released				Certificate Type:	
Account:	IDEM/OLQ/PER/SW				Ulcers No:	
IDEM Document Type:	Map				Report Type:	

Map Key	Number of Records	Direction	Distance (mi/ft)	Elev/Diff (ft)	Site	DB
---------	-------------------	-----------	------------------	----------------	------	----

Document Date:	11/4/1998 12:00 AM				Cross Reference ID:	28371578
Scan Date:	6/10/2008 12:00 AM				Parent Folder:	
Author:	Migration				Checked Out By:	
No of Pages:	0				County:	
Brownfields Letter Type:						

VFC Solid Waste Facility Document Info

Content ID:	67443116				Formats:	application/pdf
FID:					Security Group:	Public
Program:	SW Facility				Contractor:	
Status:	Released				Certificate Type:	
Account:	IDEM/OLQ/PER/SW				Ulcers No:	
IDEM Document Type:	OLQ Permit				Report Type:	
Document Date:	5/12/1982 12:00 AM				Cross Reference ID:	
Scan Date:	2/22/2013 12:00 AM				Parent Folder:	
Author:	Migration				Checked Out By:	
No of Pages:	0				County:	Vermillion
Brownfields Letter Type:						

VFC Solid Waste Facility Document Info

Content ID:	67443117				Formats:	application/pdf
FID:					Security Group:	Public
Program:	SW Facility				Contractor:	
Status:	Released				Certificate Type:	
Account:	IDEM/OLQ/PER/SW				Ulcers No:	
IDEM Document Type:	OLQ Permit				Report Type:	
Document Date:	11/5/1984 12:00 AM				Cross Reference ID:	
Scan Date:	2/22/2013 12:00 AM				Parent Folder:	
Author:	Migration				Checked Out By:	
No of Pages:	0				County:	Vermillion
Brownfields Letter Type:						

VFC Solid Waste Facility Document Info

Content ID:	16701144				Formats:	application/pdf
FID:					Security Group:	Public
Program:	SW Facility				Contractor:	
Status:	Released				Certificate Type:	
Account:	IDEM/OLQ/PER/SW				Ulcers No:	
IDEM Document Type:	Drawing				Report Type:	
Document Date:	6/7/2007 12:00 AM				Cross Reference ID:	16514386
Scan Date:	6/7/2007 12:00 AM				Parent Folder:	
Author:	Migration				Checked Out By:	
No of Pages:	0				County:	
Brownfields Letter Type:						

VFC Solid Waste Facility Document Info

Content ID:	31144142				Formats:	application/pdf
FID:					Security Group:	Public
Program:	SW Facility				Contractor:	
Status:	Released				Certificate Type:	
Account:	IDEM/OLQ/PER/SW				Ulcers No:	
IDEM Document Type:	Map				Report Type:	
Document Date:	5/16/2000 12:00 AM				Cross Reference ID:	29041585
Scan Date:	7/2/2008 12:00 AM				Parent Folder:	
Author:	Migration				Checked Out By:	
No of Pages:	0				County:	
Brownfields Letter Type:						

VFC Solid Waste Facility Document Info

Content ID:	63506852	Formats:	application/pdf
FID:		Security Group:	Public
Program:	SW Facility	Contractor:	
Status:	Released	Certificate Type:	
Account:	IDEM/OLQ/PER/SW	Ulcers No:	
IDEM Document Type:	OLQ Permit	Report Type:	
Document Date:	8/25/2011 12:00 AM	Cross Reference ID:	62782469
Scan Date:	9/12/2011 12:00 AM	Parent Folder:	
Author:	Migration	Checked Out By:	
No of Pages:	0	County:	Vermillion
Brownfields Letter Type:			

VFC Solid Waste Facility Document Info

Content ID:	28370860	Formats:	application/pdf
FID:		Security Group:	Public
Program:	SW Facility	Contractor:	
Status:	Released	Certificate Type:	
Account:	IDEM/OLQ/PER/SW	Ulcers No:	
IDEM Document Type:	OLQ Report	Report Type:	Closure/Post Closure Cert Letters and/or Reports
Document Date:	7/16/1998 12:00 AM	Cross Reference ID:	
Scan Date:	2/8/2008 12:00 AM	Parent Folder:	
Author:	Migration	Checked Out By:	
No of Pages:	0	County:	
Brownfields Letter Type:			

VFC Solid Waste Facility Document Info

Content ID:	65962795	Formats:	application/pdf
FID:		Security Group:	Public
Program:	SW Facility	Contractor:	
Status:	Released	Certificate Type:	
Account:	IDEM/OLQ/PER/SW	Ulcers No:	
IDEM Document Type:	OLQ Report	Report Type:	Tonnage Report
Document Date:	6/30/1993 12:00 AM	Cross Reference ID:	
Scan Date:	5/17/2012 12:00 AM	Parent Folder:	
Author:	Migration	Checked Out By:	
No of Pages:	0	County:	
Brownfields Letter Type:			

VFC Solid Waste Facility Document Info

Content ID:	29041540	Formats:	application/pdf
FID:		Security Group:	Public
Program:	SW Facility	Contractor:	
Status:	Released	Certificate Type:	
Account:	IDEM/OLQ/PER/SW	Ulcers No:	
IDEM Document Type:	OLQ Monitoring	Report Type:	
Document Date:	9/27/2000 12:00 AM	Cross Reference ID:	
Scan Date:	3/13/2008 12:00 AM	Parent Folder:	
Author:	Migration	Checked Out By:	
No of Pages:	0	County:	
Brownfields Letter Type:			

VFC Solid Waste Facility Document Info

Content ID:	29041577	Formats:	application/pdf
FID:		Security Group:	Public
Program:	SW Facility	Contractor:	
Status:	Released	Certificate Type:	
Account:	IDEM/OLQ/PER/SW	Ulcers No:	
IDEM Document Type:	Correspondence	Report Type:	

Map Key	Number of Records	Direction	Distance (mi/ft)	Elev/Diff (ft)	Site	DB
---------	-------------------	-----------	------------------	----------------	------	----

Document Date:	7/21/1999 12:00 AM	Cross Reference ID:	
Scan Date:	3/13/2008 12:00 AM	Parent Folder:	
Author:	Migration	Checked Out By:	
No of Pages:	0	County:	
Brownfields Letter Type:			

VFC Solid Waste Facility Document Info

Content ID:	80346569	Formats:	application/pdf
FID:		Security Group:	Public
Program:	SW Facility	Contractor:	
Status:	Released	Certificate Type:	
Account:	IDEM/OLQ/PER/SW	Ulcers No:	
IDEM Document Type:	OLQ Permit	Report Type:	
Document Date:	4/29/1997 12:00 AM	Cross Reference ID:	
Scan Date:	9/6/2016 12:00 AM	Parent Folder:	
Author:	sysadmin	Checked Out By:	
No of Pages:	0	County:	
Brownfields Letter Type:			

VFC Solid Waste Facility Document Info

Content ID:	28370813	Formats:	application/pdf
FID:		Security Group:	Public
Program:	SW Facility	Contractor:	
Status:	Released	Certificate Type:	
Account:	IDEM/OLQ/PER/SW	Ulcers No:	
IDEM Document Type:	OLQ Report	Report Type:	Closure/Post Closure Cert Letters and/or Reports
Document Date:	6/28/2000 12:00 AM	Cross Reference ID:	
Scan Date:	2/8/2008 12:00 AM	Parent Folder:	
Author:	Migration	Checked Out By:	
No of Pages:	0	County:	
Brownfields Letter Type:			

VFC Solid Waste Facility Document Info

Content ID:	80333749	Formats:	application/pdf
FID:		Security Group:	Public
Program:	SW Facility	Contractor:	
Status:	Released	Certificate Type:	
Account:	IDEM/OLQ/PER/SW	Ulcers No:	
IDEM Document Type:	OLQ Permit	Report Type:	
Document Date:	1/5/1987 12:00 AM	Cross Reference ID:	
Scan Date:	8/5/2016 2:02 PM	Parent Folder:	
Author:	JTSMITH@idem.IN.gov	Checked Out By:	
No of Pages:	2	County:	Vermillion
Brownfields Letter Type:			

VFC Solid Waste Facility Document Info

Content ID:	29041578	Formats:	application/pdf
FID:		Security Group:	Public
Program:	SW Facility	Contractor:	
Status:	Released	Certificate Type:	
Account:	IDEM/OLQ/PER/SW	Ulcers No:	
IDEM Document Type:	Correspondence	Report Type:	
Document Date:	1/24/2002 12:00 AM	Cross Reference ID:	
Scan Date:	3/13/2008 12:00 AM	Parent Folder:	
Author:	Migration	Checked Out By:	
No of Pages:	0	County:	
Brownfields Letter Type:			

Map Key	Number of Records	Direction	Distance (mi/ft)	Elev/Diff (ft)	Site	DB
---------	-------------------	-----------	------------------	----------------	------	----

VFC Solid Waste Facility Document Info

Content ID:	30611718	Formats:	application/pdf
FID:		Security Group:	Public
Program:	SW Facility	Contractor:	
Status:	Released	Certificate Type:	
Account:	IDEM/OLQ/PER/SW	Ulcers No:	
IDEM Document Type:	Map	Report Type:	
Document Date:	11/4/1998 12:00 AM	Cross Reference ID:	28371578
Scan Date:	6/10/2008 12:00 AM	Parent Folder:	
Author:	Migration	Checked Out By:	
No of Pages:	0	County:	
Brownfields Letter Type:			

VFC Solid Waste Facility Document Info

Content ID:	16697273	Formats:	application/pdf
FID:		Security Group:	Public
Program:	SW Facility	Contractor:	
Status:	Released	Certificate Type:	
Account:	IDEM/OLQ/PER/SW	Ulcers No:	
IDEM Document Type:	Drawing	Report Type:	
Document Date:	6/7/2007 12:00 AM	Cross Reference ID:	16500300
Scan Date:	6/7/2007 12:00 AM	Parent Folder:	
Author:	Migration	Checked Out By:	
No of Pages:	0	County:	
Brownfields Letter Type:			

VFC Solid Waste Facility Document Info

Content ID:	28370261	Formats:	application/pdf
FID:		Security Group:	Public
Program:	SW Facility	Contractor:	
Status:	Released	Certificate Type:	
Account:	IDEM/OLQ/PER/SW	Ulcers No:	
IDEM Document Type:	OLQ Report	Report Type:	Closure/Post Closure Cert Letters and/or Reports
Document Date:	6/18/2001 12:00 AM	Cross Reference ID:	
Scan Date:	2/8/2008 12:00 AM	Parent Folder:	
Author:	Migration	Checked Out By:	
No of Pages:	0	County:	
Brownfields Letter Type:			

VFC Solid Waste Facility Document Info

Content ID:	28370816	Formats:	application/pdf
FID:		Security Group:	Public
Program:	SW Facility	Contractor:	
Status:	Released	Certificate Type:	
Account:	IDEM/OLQ/PER/SW	Ulcers No:	
IDEM Document Type:	OLQ Report	Report Type:	Closure/Post Closure Cert Letters and/or Reports
Document Date:	9/27/2000 12:00 AM	Cross Reference ID:	
Scan Date:	2/8/2008 12:00 AM	Parent Folder:	
Author:	Migration	Checked Out By:	
No of Pages:	0	County:	
Brownfields Letter Type:			

VFC Solid Waste Facility Document Info

Content ID:	80333750	Formats:	application/pdf
FID:		Security Group:	Public
Program:	SW Facility	Contractor:	
Status:	Released	Certificate Type:	

Map Key	Number of Records	Direction	Distance (mi/ft)	Elev/Diff (ft)	Site	DB
Account: IDEM/OLQ/PER/SW						
IDEM Document Type: OLQ Permit						
Document Date: 2/1/1989 12:00 AM						
Scan Date: 8/5/2016 2:02 PM						
Author: JTSMITH@idem.IN.gov						
No of Pages: 2						
Brownfields Letter Type:						
Ulcers No:						
Report Type:						
Cross Reference ID:						
Parent Folder:						
Checked Out By:						
County: Vermillion						
Formats: application/pdf						
Security Group: Public						
Contractor:						
Certificate Type:						
Ulcers No:						
Report Type:						
Cross Reference ID:						
Parent Folder:						
Checked Out By:						
County: Vermillion						
Content ID: 80333752						
FID:						
Program: SW Facility						
Status: Released						
Account: IDEM/OLQ/PER/SW						
IDEM Document Type: OLQ Permit						
Document Date: 11/25/1985 12:00 AM						
Scan Date: 8/5/2016 2:02 PM						
Author: JTSMITH@idem.IN.gov						
No of Pages: 4						
Brownfields Letter Type:						
Formats: application/pdf						
Security Group: Public						
Contractor:						
Certificate Type:						
Ulcers No:						
Report Type:						
Cross Reference ID:						
Parent Folder:						
Checked Out By:						
County: Vermillion						
Content ID: 67443111						
FID:						
Program: SW Facility						
Status: Released						
Account: IDEM/OLQ/PER/SW						
IDEM Document Type: OLQ Permit						
Document Date: 3/30/1971 12:00 AM						
Scan Date: 2/22/2013 12:00 AM						
Author: Migration						
No of Pages: 0						
Brownfields Letter Type:						
Formats: application/pdf						
Security Group: Public						
Contractor:						
Certificate Type:						
Ulcers No:						
Report Type:						
Cross Reference ID:						
Parent Folder:						
Checked Out By:						
County: Vermillion						
Content ID: 67443113						
FID:						
Program: SW Facility						
Status: Released						
Account: IDEM/OLQ/PER/SW						
IDEM Document Type: OLQ Permit						
Document Date: 6/17/1980 12:00 AM						
Scan Date: 2/22/2013 12:00 AM						
Author: Migration						
No of Pages: 0						
Brownfields Letter Type:						
Formats: application/pdf						
Security Group: Public						
Contractor:						
Certificate Type:						
Ulcers No:						
Report Type:						
Cross Reference ID:						
Parent Folder:						
Checked Out By:						
County: Vermillion						
Content ID: 62782469						
FID:						
Program: SW Facility						
Status: Released						
Account: IDEM/OLQ/COM/SW						
IDEM Document Type: OLQ Field Inspections						
Document Date: 4/14/2011 12:00 AM						
Scan Date: 7/1/2011 12:00 AM						
Author: Migration						
No of Pages: 0						
Brownfields Letter Type:						
Formats: application/pdf						
Security Group: Public						
Contractor:						
Certificate Type:						
Ulcers No:						
Report Type:						
Cross Reference ID: 62782469						
Parent Folder:						
Checked Out By:						
County: Vermillion						

Map Key	Number of Records	Direction	Distance (mi/ft)	Elev/Diff (ft)	Site	DB
---------	-------------------	-----------	------------------	----------------	------	----

VFC Solid Waste Facility Document Info

Content ID:	64907429	Formats:	application/pdf
FID:		Security Group:	Public
Program:	SW Facility	Contractor:	
Status:	Released	Certificate Type:	
Account:	IDEM/OLQ/PER/SW	Ulcers No:	
IDEM Document Type:	Correspondence	Report Type:	
Document Date:	1/31/2012 12:00 AM	Cross Reference ID:	
Scan Date:	2/2/2012 12:00 AM	Parent Folder:	
Author:	Migration	Checked Out By:	
No of Pages:	0	County:	Vermillion
Brownfields Letter Type:			

VFC Solid Waste Facility Document Info

Content ID:	31051752	Formats:	application/pdf
FID:		Security Group:	Public
Program:	SW Facility	Contractor:	
Status:	Released	Certificate Type:	
Account:	IDEM/OLQ/COM/SW	Ulcers No:	
IDEM Document Type:	OLQ Field Inspections	Report Type:	
Document Date:	8/21/2000 12:00 AM	Cross Reference ID:	
Scan Date:	6/30/2008 12:00 AM	Parent Folder:	
Author:	Migration	Checked Out By:	
No of Pages:	0	County:	
Brownfields Letter Type:			

VFC Solid Waste Facility Document Info

Content ID:	16514386	Formats:	application/pdf
FID:		Security Group:	Public
Program:	SW Facility	Contractor:	
Status:	Released	Certificate Type:	
Account:	IDEM/OLQ/PER/SW	Ulcers No:	
IDEM Document Type:	OLQ Monitoring	Report Type:	
Document Date:	5/16/2000 12:00 AM	Cross Reference ID:	
Scan Date:	6/6/2007 12:00 AM	Parent Folder:	
Author:	Migration	Checked Out By:	
No of Pages:	0	County:	
Brownfields Letter Type:			

VFC Solid Waste Facility Document Info

Content ID:	67443114	Formats:	application/pdf
FID:		Security Group:	Public
Program:	SW Facility	Contractor:	
Status:	Released	Certificate Type:	
Account:	IDEM/OLQ/PER/SW	Ulcers No:	
IDEM Document Type:	OLQ Permit	Report Type:	
Document Date:	7/11/1980 12:00 AM	Cross Reference ID:	
Scan Date:	2/22/2013 12:00 AM	Parent Folder:	
Author:	Migration	Checked Out By:	
No of Pages:	0	County:	Vermillion
Brownfields Letter Type:			

VFC Solid Waste Facility Document Info

Content ID:	68524519	Formats:	application/pdf
FID:		Security Group:	Public
Program:	SW Facility	Contractor:	
Status:	Released	Certificate Type:	
Account:	IDEM/OLQ/PER/SW	Ulcers No:	

Map Key	Number of Records	Direction	Distance (mi/ft)	Elev/Diff (ft)	Site	DB
---------	-------------------	-----------	------------------	----------------	------	----

IDEM Document Type:	OLQ Permit	Report Type:	
Document Date:	6/24/2013 12:00 AM	Cross Reference ID:	
Scan Date:	7/9/2013 12:00 AM	Parent Folder:	
Author:	Migration	Checked Out By:	
No of Pages:	0	County:	Vermillion
Brownfields Letter Type:			

VFC Solid Waste Facility Document Info

Content ID:	29041582	Formats:	application/pdf
FID:		Security Group:	Public
Program:	SW Facility	Contractor:	
Status:	Released	Certificate Type:	
Account:	IDEM/OLQ/PER/SW	Ulcers No:	
IDEM Document Type:	OLQ Permit	Report Type:	
Document Date:	5/13/2004 12:00 AM	Cross Reference ID:	
Scan Date:	3/13/2008 12:00 AM	Parent Folder:	
Author:	Migration	Checked Out By:	
No of Pages:	0	County:	
Brownfields Letter Type:			

VFC Solid Waste Facility Document Info

Content ID:	29041585	Formats:	application/pdf
FID:		Security Group:	Public
Program:	SW Facility	Contractor:	
Status:	Released	Certificate Type:	
Account:	IDEM/OLQ/PER/SW	Ulcers No:	
IDEM Document Type:	OLQ Monitoring	Report Type:	
Document Date:	5/16/2000 12:00 AM	Cross Reference ID:	
Scan Date:	3/13/2008 12:00 AM	Parent Folder:	
Author:	Migration	Checked Out By:	
No of Pages:	0	County:	
Brownfields Letter Type:			

VFC Solid Waste Facility Document Info

Content ID:	16500300	Formats:	application/pdf
FID:		Security Group:	Public
Program:	SW Facility	Contractor:	
Status:	Released	Certificate Type:	
Account:	IDEM/OLQ/PER/SW	Ulcers No:	
IDEM Document Type:	OLQ Monitoring	Report Type:	
Document Date:	6/10/1986 12:00 AM	Cross Reference ID:	MAP=16697273
Scan Date:	6/5/2007 12:00 AM	Parent Folder:	
Author:	Migration	Checked Out By:	
No of Pages:	0	County:	
Brownfields Letter Type:			

VFC Solid Waste Facility Document Search

Doc No:	30616878	Document Type:	Map
Date:	04/30/1998	Size:	538 K
Program:	SW Facility		
Info Link:	https://vfc.idem.in.gov/DocumentDetail.aspx?dID=3404409		
Doc Link:	https://ecm.idem.in.gov/cs/idcplg?IdcService=GET_FILE&dID=3404409&dDocName=30616878&Rendition=web&allowInterrupt=1&noSaveAs=1&file Name=30616878.pdf		

VFC Solid Waste Facility Document Info

Content ID:	67443100	Formats:	application/pdf
FID:		Security Group:	Public

Program:	SW Facility	Contractor:	
Status:	Released	Certificate Type:	
Account:	IDEM/OLQ/PER/SW	Ulcers No:	
IDEM Document Type:	OLQ Permit	Report Type:	
Document Date:	3/30/1971 12:00 AM	Cross Reference ID:	
Scan Date:	2/22/2013 12:00 AM	Parent Folder:	
Author:	Migration	Checked Out By:	
No of Pages:	0	County:	Vermillion
Brownfields Letter Type:			

VFC Solid Waste Facility Document Info

Content ID:	28370258	Formats:	application/pdf
FID:		Security Group:	Public
Program:	SW Facility	Contractor:	
Status:	Released	Certificate Type:	
Account:	IDEM/OLQ/PER/SW	Ulcers No:	
IDEM Document Type:	OLQ Report	Report Type:	Closure Reports
Document Date:	12/21/2000 12:00 AM	Cross Reference ID:	
Scan Date:	2/8/2008 12:00 AM	Parent Folder:	
Author:	Migration	Checked Out By:	
No of Pages:	0	County:	
Brownfields Letter Type:			

VFC Solid Waste Facility Document Info

Content ID:	29041546	Formats:	application/pdf
FID:		Security Group:	Public
Program:	SW Facility	Contractor:	
Status:	Released	Certificate Type:	
Account:	IDEM/OLQ/PER/SW	Ulcers No:	
IDEM Document Type:	OLQ Permit	Report Type:	
Document Date:	1/22/1998 12:00 AM	Cross Reference ID:	
Scan Date:	3/13/2008 12:00 AM	Parent Folder:	
Author:	Migration	Checked Out By:	
No of Pages:	0	County:	
Brownfields Letter Type:			

VFC Solid Waste Facility Document Info

Content ID:	29041548	Formats:	application/pdf
FID:		Security Group:	Public
Program:	SW Facility	Contractor:	
Status:	Released	Certificate Type:	
Account:	IDEM/OLQ/PER/SW	Ulcers No:	
IDEM Document Type:	OLQ Monitoring	Report Type:	
Document Date:	6/21/1999 12:00 AM	Cross Reference ID:	
Scan Date:	3/13/2008 12:00 AM	Parent Folder:	
Author:	Migration	Checked Out By:	
No of Pages:	0	County:	
Brownfields Letter Type:			

VFC Solid Waste Facility Document Info

Content ID:	80333751	Formats:	application/pdf
FID:		Security Group:	Public
Program:	SW Facility	Contractor:	
Status:	Released	Certificate Type:	
Account:	IDEM/OLQ/PER/SW	Ulcers No:	
IDEM Document Type:	OLQ Permit	Report Type:	
Document Date:	2/16/1987 12:00 AM	Cross Reference ID:	
Scan Date:	8/5/2016 2:02 PM	Parent Folder:	
Author:	JTSMITH@idem.IN.gov	Checked Out By:	
No of Pages:	2	County:	Vermillion

Map Key	Number of Records	Direction	Distance (mi/ft)	Elev/Diff (ft)	Site	DB
---------	-------------------	-----------	------------------	----------------	------	----

Brownfields Letter Type:

VFC Solid Waste Facility Document Info

Content ID:	29064546	Formats:	application/pdf
FID:		Security Group:	Public
Program:	SW Facility	Contractor:	
Status:	Released	Certificate Type:	
Account:	IDEM/OLQ/PER/SW	Ulcers No:	
IDEM Document Type:	Correspondence	Report Type:	
Document Date:	1/24/2002 12:00 AM	Cross Reference ID:	
Scan Date:	3/13/2008 12:00 AM	Parent Folder:	
Author:	Migration	Checked Out By:	
No of Pages:	0	County:	

Brownfields Letter Type:

VFC Solid Waste Facility Document Info

Content ID:	30616878	Formats:	application/pdf
FID:		Security Group:	Public
Program:	SW Facility	Contractor:	
Status:	Released	Certificate Type:	
Account:	IDEM/OLQ/PER/SW	Ulcers No:	
IDEM Document Type:	Map	Report Type:	
Document Date:	4/30/1998 12:00 AM	Cross Reference ID:	28371548
Scan Date:	6/11/2008 12:00 AM	Parent Folder:	
Author:	Migration	Checked Out By:	
No of Pages:	0	County:	

Brownfields Letter Type:

VFC Solid Waste Facility Document Info

Content ID:	65942238	Formats:	application/pdf
FID:		Security Group:	Public
Program:	SW Facility	Contractor:	
Status:	Released	Certificate Type:	
Account:	IDEM/OLQ/PER/SW	Ulcers No:	
IDEM Document Type:	Correspondence	Report Type:	
Document Date:	5/11/2012 12:00 AM	Cross Reference ID:	62782469
Scan Date:	5/16/2012 12:00 AM	Parent Folder:	
Author:	Migration	Checked Out By:	
No of Pages:	0	County:	Vermillion

Brownfields Letter Type:

VFC Solid Waste Facility Document Info

Content ID:	28371521	Formats:	application/pdf
FID:		Security Group:	Public
Program:	SW Facility	Contractor:	
Status:	Released	Certificate Type:	
Account:	IDEM/OLQ/PER/SW	Ulcers No:	
IDEM Document Type:	OLQ Report	Report Type:	Closure/Post Closure Cert Letters and/or Reports
Document Date:	12/16/1999 12:00 AM	Cross Reference ID:	
Scan Date:	2/8/2008 12:00 AM	Parent Folder:	
Author:	Migration	Checked Out By:	
No of Pages:	0	County:	

Brownfields Letter Type:

VFC Solid Waste Facility Document Info

Content ID:	30611435	Formats:	application/pdf
FID:		Security Group:	Public

Map Key	Number of Records	Direction	Distance (mi/ft)	Elev/Diff (ft)	Site	DB
Program:	SW Facility				Contractor:	
Status:	Released				Certificate Type:	
Account:	IDEM/OLQ/PER/SW				Ulcers No:	
IDEM Document Type:	Map				Report Type:	
Document Date:	11/4/1998 12:00 AM				Cross Reference ID:	28371578
Scan Date:	6/10/2008 12:00 AM				Parent Folder:	
Author:	Migration				Checked Out By:	
No of Pages:	0				County:	
Brownfields Letter Type:						

VFC Solid Waste Facility Document Info

Content ID:	28370809				Formats:	application/pdf
FID:					Security Group:	Public
Program:	SW Facility				Contractor:	
Status:	Released				Certificate Type:	
Account:	IDEM/OLQ/PER/SW				Ulcers No:	
IDEM Document Type:	OLQ Report				Report Type:	Closure/Post Closure Cert Letters and/or Reports
Document Date:	7/16/1998 12:00 AM				Cross Reference ID:	
Scan Date:	2/8/2008 12:00 AM				Parent Folder:	
Author:	Migration				Checked Out By:	
No of Pages:	0				County:	
Brownfields Letter Type:						

VFC Solid Waste Facility Document Info

Content ID:	29041547				Formats:	application/pdf
FID:					Security Group:	Public
Program:	SW Facility				Contractor:	
Status:	Released				Certificate Type:	
Account:	IDEM/OLQ/PER/SW				Ulcers No:	
IDEM Document Type:	OLQ Monitoring				Report Type:	
Document Date:	7/3/2001 12:00 AM				Cross Reference ID:	
Scan Date:	3/13/2008 12:00 AM				Parent Folder:	
Author:	Migration				Checked Out By:	
No of Pages:	0				County:	
Brownfields Letter Type:						

VFC Solid Waste Facility Document Info

Content ID:	30611202				Formats:	application/pdf
FID:					Security Group:	Public
Program:	SW Facility				Contractor:	
Status:	Released				Certificate Type:	
Account:	IDEM/OLQ/PER/SW				Ulcers No:	
IDEM Document Type:	Map				Report Type:	
Document Date:	11/4/1998 12:00 AM				Cross Reference ID:	28371578
Scan Date:	6/10/2008 12:00 AM				Parent Folder:	
Author:	Migration				Checked Out By:	
No of Pages:	0				County:	
Brownfields Letter Type:						

VFC Solid Waste Facility Document Info

Content ID:	67443116				Formats:	application/pdf
FID:					Security Group:	Public
Program:	SW Facility				Contractor:	
Status:	Released				Certificate Type:	
Account:	IDEM/OLQ/PER/SW				Ulcers No:	
IDEM Document Type:	OLQ Permit				Report Type:	
Document Date:	5/12/1982 12:00 AM				Cross Reference ID:	
Scan Date:	2/22/2013 12:00 AM				Parent Folder:	
Author:	Migration				Checked Out By:	

Map Key	Number of Records	Direction	Distance (mi/ft)	Elev/Diff (ft)	Site	DB
---------	-------------------	-----------	------------------	----------------	------	----

No of Pages:	0				County:	Vermillion
Brownfields Letter Type:						

VFC Solid Waste Facility Document Info

Content ID:	67443117				Formats:	application/pdf
FID:					Security Group:	Public
Program:	SW Facility				Contractor:	
Status:	Released				Certificate Type:	
Account:	IDEM/OLQ/PER/SW				Ulcers No:	
IDEM Document Type:	OLQ Permit				Report Type:	
Document Date:	11/5/1984 12:00 AM				Cross Reference ID:	
Scan Date:	2/22/2013 12:00 AM				Parent Folder:	
Author:	Migration				Checked Out By:	
No of Pages:	0				County:	Vermillion
Brownfields Letter Type:						

VFC Solid Waste Facility Document Info

Content ID:	16701144				Formats:	application/pdf
FID:					Security Group:	Public
Program:	SW Facility				Contractor:	
Status:	Released				Certificate Type:	
Account:	IDEM/OLQ/PER/SW				Ulcers No:	
IDEM Document Type:	Drawing				Report Type:	
Document Date:	6/7/2007 12:00 AM				Cross Reference ID:	16514386
Scan Date:	6/7/2007 12:00 AM				Parent Folder:	
Author:	Migration				Checked Out By:	
No of Pages:	0				County:	
Brownfields Letter Type:						

VFC Solid Waste Facility Document Info

Content ID:	31144142				Formats:	application/pdf
FID:					Security Group:	Public
Program:	SW Facility				Contractor:	
Status:	Released				Certificate Type:	
Account:	IDEM/OLQ/PER/SW				Ulcers No:	
IDEM Document Type:	Map				Report Type:	
Document Date:	5/16/2000 12:00 AM				Cross Reference ID:	29041585
Scan Date:	7/2/2008 12:00 AM				Parent Folder:	
Author:	Migration				Checked Out By:	
No of Pages:	0				County:	
Brownfields Letter Type:						

VFC Solid Waste Facility Document Info

Content ID:	63506852				Formats:	application/pdf
FID:					Security Group:	Public
Program:	SW Facility				Contractor:	
Status:	Released				Certificate Type:	
Account:	IDEM/OLQ/PER/SW				Ulcers No:	
IDEM Document Type:	OLQ Permit				Report Type:	
Document Date:	8/25/2011 12:00 AM				Cross Reference ID:	62782469
Scan Date:	9/12/2011 12:00 AM				Parent Folder:	
Author:	Migration				Checked Out By:	
No of Pages:	0				County:	Vermillion
Brownfields Letter Type:						

VFC Solid Waste Facility Document Info

Content ID:	28370860				Formats:	application/pdf
FID:					Security Group:	Public

Map Key	Number of Records	Direction	Distance (mi/ft)	Elev/Diff (ft)	Site	DB
Program:	SW Facility				Contractor:	
Status:	Released				Certificate Type:	
Account:	IDEM/OLQ/PER/SW				Ulcers No:	
IDEM Document Type:	OLQ Report				Report Type:	Closure/Post Closure Cert Letters and/or Reports
Document Date:	7/16/1998 12:00 AM				Cross Reference ID:	
Scan Date:	2/8/2008 12:00 AM				Parent Folder:	
Author:	Migration				Checked Out By:	
No of Pages:	0				County:	
Brownfields Letter Type:						
<u>VFC Solid Waste Facility Document Info</u>						
Content ID:	65962795				Formats:	application/pdf
FID:					Security Group:	Public
Program:	SW Facility				Contractor:	
Status:	Released				Certificate Type:	
Account:	IDEM/OLQ/PER/SW				Ulcers No:	
IDEM Document Type:	OLQ Report				Report Type:	Tonnage Report
Document Date:	6/30/1993 12:00 AM				Cross Reference ID:	
Scan Date:	5/17/2012 12:00 AM				Parent Folder:	
Author:	Migration				Checked Out By:	
No of Pages:	0				County:	
Brownfields Letter Type:						
<u>VFC Solid Waste Facility Document Info</u>						
Content ID:	29041540				Formats:	application/pdf
FID:					Security Group:	Public
Program:	SW Facility				Contractor:	
Status:	Released				Certificate Type:	
Account:	IDEM/OLQ/PER/SW				Ulcers No:	
IDEM Document Type:	OLQ Monitoring				Report Type:	
Document Date:	9/27/2000 12:00 AM				Cross Reference ID:	
Scan Date:	3/13/2008 12:00 AM				Parent Folder:	
Author:	Migration				Checked Out By:	
No of Pages:	0				County:	
Brownfields Letter Type:						
<u>VFC Solid Waste Facility Document Info</u>						
Content ID:	29041577				Formats:	application/pdf
FID:					Security Group:	Public
Program:	SW Facility				Contractor:	
Status:	Released				Certificate Type:	
Account:	IDEM/OLQ/PER/SW				Ulcers No:	
IDEM Document Type:	Correspondence				Report Type:	
Document Date:	7/21/1999 12:00 AM				Cross Reference ID:	
Scan Date:	3/13/2008 12:00 AM				Parent Folder:	
Author:	Migration				Checked Out By:	
No of Pages:	0				County:	
Brownfields Letter Type:						
<u>VFC Solid Waste Facility Document Info</u>						
Content ID:	80346569				Formats:	application/pdf
FID:					Security Group:	Public
Program:	SW Facility				Contractor:	
Status:	Released				Certificate Type:	
Account:	IDEM/OLQ/PER/SW				Ulcers No:	
IDEM Document Type:	OLQ Permit				Report Type:	
Document Date:	4/29/1997 12:00 AM				Cross Reference ID:	
Scan Date:	9/6/2016 12:00 AM				Parent Folder:	
Author:	sysadmin				Checked Out By:	

No of Pages: 0
 Brownfields Letter Type: County:

VFC Solid Waste Facility Document Info

Content ID:	28370813	Formats:	application/pdf
FID:		Security Group:	Public
Program:	SW Facility	Contractor:	
Status:	Released	Certificate Type:	
Account:	IDEM/OLQ/PER/SW	Ulcers No:	
IDEM Document Type:	OLQ Report	Report Type:	Closure/Post Closure Cert Letters and/or Reports
Document Date:	6/28/2000 12:00 AM	Cross Reference ID:	
Scan Date:	2/8/2008 12:00 AM	Parent Folder:	
Author:	Migration	Checked Out By:	
No of Pages:	0	County:	

Brownfields Letter Type:

VFC Solid Waste Facility Document Info

Content ID:	80333749	Formats:	application/pdf
FID:		Security Group:	Public
Program:	SW Facility	Contractor:	
Status:	Released	Certificate Type:	
Account:	IDEM/OLQ/PER/SW	Ulcers No:	
IDEM Document Type:	OLQ Permit	Report Type:	
Document Date:	1/5/1987 12:00 AM	Cross Reference ID:	
Scan Date:	8/5/2016 2:02 PM	Parent Folder:	
Author:	JTSMITH@idem.IN.gov	Checked Out By:	
No of Pages:	2	County:	Vermillion

Brownfields Letter Type:

VFC Solid Waste Facility Document Info

Content ID:	29041578	Formats:	application/pdf
FID:		Security Group:	Public
Program:	SW Facility	Contractor:	
Status:	Released	Certificate Type:	
Account:	IDEM/OLQ/PER/SW	Ulcers No:	
IDEM Document Type:	Correspondence	Report Type:	
Document Date:	1/24/2002 12:00 AM	Cross Reference ID:	
Scan Date:	3/13/2008 12:00 AM	Parent Folder:	
Author:	Migration	Checked Out By:	
No of Pages:	0	County:	

Brownfields Letter Type:

VFC Solid Waste Facility Document Info

Content ID:	30611718	Formats:	application/pdf
FID:		Security Group:	Public
Program:	SW Facility	Contractor:	
Status:	Released	Certificate Type:	
Account:	IDEM/OLQ/PER/SW	Ulcers No:	
IDEM Document Type:	Map	Report Type:	
Document Date:	11/4/1998 12:00 AM	Cross Reference ID:	28371578
Scan Date:	6/10/2008 12:00 AM	Parent Folder:	
Author:	Migration	Checked Out By:	
No of Pages:	0	County:	

Brownfields Letter Type:

VFC Solid Waste Facility Document Info

Content ID:	16697273	Formats:	application/pdf
--------------------	----------	-----------------	-----------------

Map Key	Number of Records	Direction	Distance (mi/ft)	Elev/Diff (ft)	Site	DB
FID:						
Program:	SW Facility				Security Group:	Public
Status:	Released				Contractor:	
Account:	IDEM/OLQ/PER/SW				Certificate Type:	
IDEM Document Type:	Drawing				Ulcers No:	
Document Date:	6/7/2007 12:00 AM				Report Type:	
Scan Date:	6/7/2007 12:00 AM				Cross Reference ID:	16500300
Author:	Migration				Parent Folder:	
No of Pages:	0				Checked Out By:	
Brownfields Letter Type:					County:	
<u>VFC Solid Waste Facility Document Info</u>						
Content ID:	28370261				Formats:	application/pdf
FID:					Security Group:	Public
Program:	SW Facility				Contractor:	
Status:	Released				Certificate Type:	
Account:	IDEM/OLQ/PER/SW				Ulcers No:	
IDEM Document Type:	OLQ Report				Report Type:	Closure/Post Closure Cert Letters and/or Reports
Document Date:	6/18/2001 12:00 AM				Cross Reference ID:	
Scan Date:	2/8/2008 12:00 AM				Parent Folder:	
Author:	Migration				Checked Out By:	
No of Pages:	0				County:	
Brownfields Letter Type:						
<u>VFC Solid Waste Facility Document Info</u>						
Content ID:	28370816				Formats:	application/pdf
FID:					Security Group:	Public
Program:	SW Facility				Contractor:	
Status:	Released				Certificate Type:	
Account:	IDEM/OLQ/PER/SW				Ulcers No:	
IDEM Document Type:	OLQ Report				Report Type:	Closure/Post Closure Cert Letters and/or Reports
Document Date:	9/27/2000 12:00 AM				Cross Reference ID:	
Scan Date:	2/8/2008 12:00 AM				Parent Folder:	
Author:	Migration				Checked Out By:	
No of Pages:	0				County:	
Brownfields Letter Type:						
<u>VFC Solid Waste Facility Document Info</u>						
Content ID:	80333750				Formats:	application/pdf
FID:					Security Group:	Public
Program:	SW Facility				Contractor:	
Status:	Released				Certificate Type:	
Account:	IDEM/OLQ/PER/SW				Ulcers No:	
IDEM Document Type:	OLQ Permit				Report Type:	Closure/Post Closure Cert Letters and/or Reports
Document Date:	2/1/1989 12:00 AM				Cross Reference ID:	
Scan Date:	8/5/2016 2:02 PM				Parent Folder:	
Author:	JTSMITH@idem.IN.gov				Checked Out By:	
No of Pages:	2				County:	Vermillion
Brownfields Letter Type:						
<u>VFC Solid Waste Facility Document Info</u>						
Content ID:	80333752				Formats:	application/pdf
FID:					Security Group:	Public
Program:	SW Facility				Contractor:	
Status:	Released				Certificate Type:	
Account:	IDEM/OLQ/PER/SW				Ulcers No:	
IDEM Document Type:	OLQ Permit				Report Type:	
Document Date:	11/25/1985 12:00 AM				Cross Reference ID:	

Map Key	Number of Records	Direction	Distance (mi/ft)	Elev/Diff (ft)	Site	DB
Scan Date:	8/5/2016 2:02 PM				Parent Folder:	
Author:	JTSMITH@idem.IN.gov				Checked Out By:	
No of Pages:	4				County:	Vermillion
Brownfields Letter Type:						
<u>VFC Solid Waste Facility Document Info</u>						
Content ID:	67443111				Formats:	application/pdf
FID:					Security Group:	Public
Program:	SW Facility				Contractor:	
Status:	Released				Certificate Type:	
Account:	IDEM/OLQ/PER/SW				Ulcers No:	
IDEM Document Type:	OLQ Permit				Report Type:	
Document Date:	3/30/1971 12:00 AM				Cross Reference ID:	
Scan Date:	2/22/2013 12:00 AM				Parent Folder:	
Author:	Migration				Checked Out By:	
No of Pages:	0				County:	Vermillion
Brownfields Letter Type:						
<u>VFC Solid Waste Facility Document Info</u>						
Content ID:	67443113				Formats:	application/pdf
FID:					Security Group:	Public
Program:	SW Facility				Contractor:	
Status:	Released				Certificate Type:	
Account:	IDEM/OLQ/PER/SW				Ulcers No:	
IDEM Document Type:	OLQ Permit				Report Type:	
Document Date:	6/17/1980 12:00 AM				Cross Reference ID:	
Scan Date:	2/22/2013 12:00 AM				Parent Folder:	
Author:	Migration				Checked Out By:	
No of Pages:	0				County:	Vermillion
Brownfields Letter Type:						
<u>VFC Solid Waste Facility Document Info</u>						
Content ID:	62782469				Formats:	application/pdf
FID:					Security Group:	Public
Program:	SW Facility				Contractor:	
Status:	Released				Certificate Type:	
Account:	IDEM/OLQ/COM/SW				Ulcers No:	
IDEM Document Type:	OLQ Field Inspections				Report Type:	
Document Date:	4/14/2011 12:00 AM				Cross Reference ID:	62782469
Scan Date:	7/1/2011 12:00 AM				Parent Folder:	
Author:	Migration				Checked Out By:	
No of Pages:	0				County:	Vermillion
Brownfields Letter Type:						
<u>VFC Solid Waste Facility Document Info</u>						
Content ID:	64907429				Formats:	application/pdf
FID:					Security Group:	Public
Program:	SW Facility				Contractor:	
Status:	Released				Certificate Type:	
Account:	IDEM/OLQ/PER/SW				Ulcers No:	
IDEM Document Type:	Correspondence				Report Type:	
Document Date:	1/31/2012 12:00 AM				Cross Reference ID:	
Scan Date:	2/2/2012 12:00 AM				Parent Folder:	
Author:	Migration				Checked Out By:	
No of Pages:	0				County:	Vermillion
Brownfields Letter Type:						
<u>VFC Solid Waste Facility Document Info</u>						

Map Key	Number of Records	Direction	Distance (mi/ft)	Elev/Diff (ft)	Site	DB
Content ID:	31051752				Formats:	application/pdf
FID:					Security Group:	Public
Program:	SW Facility				Contractor:	
Status:	Released				Certificate Type:	
Account:	IDEM/OLQ/COM/SW				Ulcers No:	
IDEM Document Type:	OLQ Field Inspections				Report Type:	
Document Date:	8/21/2000 12:00 AM				Cross Reference ID:	
Scan Date:	6/30/2008 12:00 AM				Parent Folder:	
Author:	Migration				Checked Out By:	
No of Pages:	0				County:	
Brownfields Letter Type:						
<u>VFC Solid Waste Facility Document Info</u>						
Content ID:	16514386				Formats:	application/pdf
FID:					Security Group:	Public
Program:	SW Facility				Contractor:	
Status:	Released				Certificate Type:	
Account:	IDEM/OLQ/PER/SW				Ulcers No:	
IDEM Document Type:	OLQ Monitoring				Report Type:	
Document Date:	5/16/2000 12:00 AM				Cross Reference ID:	
Scan Date:	6/6/2007 12:00 AM				Parent Folder:	
Author:	Migration				Checked Out By:	
No of Pages:	0				County:	
Brownfields Letter Type:						
<u>VFC Solid Waste Facility Document Info</u>						
Content ID:	67443114				Formats:	application/pdf
FID:					Security Group:	Public
Program:	SW Facility				Contractor:	
Status:	Released				Certificate Type:	
Account:	IDEM/OLQ/PER/SW				Ulcers No:	
IDEM Document Type:	OLQ Permit				Report Type:	
Document Date:	7/11/1980 12:00 AM				Cross Reference ID:	
Scan Date:	2/22/2013 12:00 AM				Parent Folder:	
Author:	Migration				Checked Out By:	
No of Pages:	0				County:	Vermillion
Brownfields Letter Type:						
<u>VFC Solid Waste Facility Document Info</u>						
Content ID:	68524519				Formats:	application/pdf
FID:					Security Group:	Public
Program:	SW Facility				Contractor:	
Status:	Released				Certificate Type:	
Account:	IDEM/OLQ/PER/SW				Ulcers No:	
IDEM Document Type:	OLQ Permit				Report Type:	
Document Date:	6/24/2013 12:00 AM				Cross Reference ID:	
Scan Date:	7/9/2013 12:00 AM				Parent Folder:	
Author:	Migration				Checked Out By:	
No of Pages:	0				County:	Vermillion
Brownfields Letter Type:						
<u>VFC Solid Waste Facility Document Info</u>						
Content ID:	29041582				Formats:	application/pdf
FID:					Security Group:	Public
Program:	SW Facility				Contractor:	
Status:	Released				Certificate Type:	
Account:	IDEM/OLQ/PER/SW				Ulcers No:	
IDEM Document Type:	OLQ Permit				Report Type:	
Document Date:	5/13/2004 12:00 AM				Cross Reference ID:	
Scan Date:	3/13/2008 12:00 AM				Parent Folder:	

Author: Migration
No of Pages: 0
Brownfields Letter Type:

Checked Out By:
County:

VFC Solid Waste Facility Document Info

Content ID:	29041585	Formats:	application/pdf
FID:		Security Group:	Public
Program:	SW Facility	Contractor:	
Status:	Released	Certificate Type:	
Account:	IDEM/OLQ/PER/SW	Ulcers No:	
IDEM Document Type:	OLQ Monitoring	Report Type:	
Document Date:	5/16/2000 12:00 AM	Cross Reference ID:	
Scan Date:	3/13/2008 12:00 AM	Parent Folder:	
Author:	Migration	Checked Out By:	
No of Pages:	0	County:	
Brownfields Letter Type:			

VFC Solid Waste Facility Document Info

Content ID:	16500300	Formats:	application/pdf
FID:		Security Group:	Public
Program:	SW Facility	Contractor:	
Status:	Released	Certificate Type:	
Account:	IDEM/OLQ/PER/SW	Ulcers No:	
IDEM Document Type:	OLQ Monitoring	Report Type:	
Document Date:	6/10/1986 12:00 AM	Cross Reference ID:	MAP=16697273
Scan Date:	6/5/2007 12:00 AM	Parent Folder:	
Author:	Migration	Checked Out By:	
No of Pages:	0	County:	
Brownfields Letter Type:			

VFC Solid Waste Facility Document Search

Doc No:	67443100	Document Type:	OLQ Permit
Date:	03/30/1971	Size:	37 K
Program:	SW Facility		
Info Link:	https://vfc.idem.in.gov/DocumentDetail.aspx?dID=4324786		
Doc Link:	https://ecm.idem.in.gov/cs/idcplg?IdcService=GET_FILE&dID=4324786&dDocName=67443100&Rendition=web&allowInterrupt=1&noSaveAs=1&file Name=67443100.pdf		

VFC Solid Waste Facility Document Info

Content ID:	67443100	Formats:	application/pdf
FID:		Security Group:	Public
Program:	SW Facility	Contractor:	
Status:	Released	Certificate Type:	
Account:	IDEM/OLQ/PER/SW	Ulcers No:	
IDEM Document Type:	OLQ Permit	Report Type:	
Document Date:	3/30/1971 12:00 AM	Cross Reference ID:	
Scan Date:	2/22/2013 12:00 AM	Parent Folder:	
Author:	Migration	Checked Out By:	
No of Pages:	0	County:	Vermillion
Brownfields Letter Type:			

VFC Solid Waste Facility Document Info

Content ID:	28370258	Formats:	application/pdf
FID:		Security Group:	Public
Program:	SW Facility	Contractor:	
Status:	Released	Certificate Type:	
Account:	IDEM/OLQ/PER/SW	Ulcers No:	

Map Key	Number of Records	Direction	Distance (mi/ft)	Elev/Diff (ft)	Site	DB
IDEM Document Type: OLQ Report						
Document Date: 12/21/2000 12:00 AM				Report Type: Closure Reports		
Scan Date: 2/8/2008 12:00 AM				Cross Reference ID:		
Author: Migration				Parent Folder:		
No of Pages: 0				Checked Out By:		
Brownfields Letter Type:				County:		
 <u>VFC Solid Waste Facility Document Info</u>						
Content ID: 29041546				Formats: application/pdf		
FID:				Security Group: Public		
Program: SW Facility				Contractor:		
Status: Released				Certificate Type:		
Account: IDEM/OLQ/PER/SW				Ulcers No:		
IDEM Document Type: OLQ Permit				Report Type:		
Document Date: 1/22/1998 12:00 AM				Cross Reference ID:		
Scan Date: 3/13/2008 12:00 AM				Parent Folder:		
Author: Migration				Checked Out By:		
No of Pages: 0				County:		
Brownfields Letter Type:						
 <u>VFC Solid Waste Facility Document Info</u>						
Content ID: 29041548				Formats: application/pdf		
FID:				Security Group: Public		
Program: SW Facility				Contractor:		
Status: Released				Certificate Type:		
Account: IDEM/OLQ/PER/SW				Ulcers No:		
IDEM Document Type: OLQ Monitoring				Report Type:		
Document Date: 6/21/1999 12:00 AM				Cross Reference ID:		
Scan Date: 3/13/2008 12:00 AM				Parent Folder:		
Author: Migration				Checked Out By:		
No of Pages: 0				County:		
Brownfields Letter Type:						
 <u>VFC Solid Waste Facility Document Info</u>						
Content ID: 80333751				Formats: application/pdf		
FID:				Security Group: Public		
Program: SW Facility				Contractor:		
Status: Released				Certificate Type:		
Account: IDEM/OLQ/PER/SW				Ulcers No:		
IDEM Document Type: OLQ Permit				Report Type:		
Document Date: 2/16/1987 12:00 AM				Cross Reference ID:		
Scan Date: 8/5/2016 2:02 PM				Parent Folder:		
Author: JTSMITH@idem.IN.gov				Checked Out By:		
No of Pages: 2				County: Vermillion		
Brownfields Letter Type:						
 <u>VFC Solid Waste Facility Document Info</u>						
Content ID: 29064546				Formats: application/pdf		
FID:				Security Group: Public		
Program: SW Facility				Contractor:		
Status: Released				Certificate Type:		
Account: IDEM/OLQ/PER/SW				Ulcers No:		
IDEM Document Type: Correspondence				Report Type:		
Document Date: 1/24/2002 12:00 AM				Cross Reference ID:		
Scan Date: 3/13/2008 12:00 AM				Parent Folder:		
Author: Migration				Checked Out By:		
No of Pages: 0				County:		
Brownfields Letter Type:						

Map Key	Number of Records	Direction	Distance (mi/ft)	Elev/Diff (ft)	Site	DB
---------	-------------------	-----------	------------------	----------------	------	----

VFC Solid Waste Facility Document Info

Content ID:	30616878	Formats:	application/pdf
FID:		Security Group:	Public
Program:	SW Facility	Contractor:	
Status:	Released	Certificate Type:	
Account:	IDEM/OLQ/PER/SW	Ulcers No:	
IDEM Document Type:	Map	Report Type:	
Document Date:	4/30/1998 12:00 AM	Cross Reference ID:	28371548
Scan Date:	6/11/2008 12:00 AM	Parent Folder:	
Author:	Migration	Checked Out By:	
No of Pages:	0	County:	
Brownfields Letter Type:			

VFC Solid Waste Facility Document Info

Content ID:	65942238	Formats:	application/pdf
FID:		Security Group:	Public
Program:	SW Facility	Contractor:	
Status:	Released	Certificate Type:	
Account:	IDEM/OLQ/PER/SW	Ulcers No:	
IDEM Document Type:	Correspondence	Report Type:	
Document Date:	5/11/2012 12:00 AM	Cross Reference ID:	62782469
Scan Date:	5/16/2012 12:00 AM	Parent Folder:	
Author:	Migration	Checked Out By:	
No of Pages:	0	County:	Vermillion
Brownfields Letter Type:			

VFC Solid Waste Facility Document Info

Content ID:	28371521	Formats:	application/pdf
FID:		Security Group:	Public
Program:	SW Facility	Contractor:	
Status:	Released	Certificate Type:	
Account:	IDEM/OLQ/PER/SW	Ulcers No:	
IDEM Document Type:	OLQ Report	Report Type:	Closure/Post Closure Cert Letters and/or Reports
Document Date:	12/16/1999 12:00 AM	Cross Reference ID:	
Scan Date:	2/8/2008 12:00 AM	Parent Folder:	
Author:	Migration	Checked Out By:	
No of Pages:	0	County:	
Brownfields Letter Type:			

VFC Solid Waste Facility Document Info

Content ID:	30611435	Formats:	application/pdf
FID:		Security Group:	Public
Program:	SW Facility	Contractor:	
Status:	Released	Certificate Type:	
Account:	IDEM/OLQ/PER/SW	Ulcers No:	
IDEM Document Type:	Map	Report Type:	
Document Date:	11/4/1998 12:00 AM	Cross Reference ID:	28371578
Scan Date:	6/10/2008 12:00 AM	Parent Folder:	
Author:	Migration	Checked Out By:	
No of Pages:	0	County:	
Brownfields Letter Type:			

VFC Solid Waste Facility Document Info

Content ID:	28370809	Formats:	application/pdf
FID:		Security Group:	Public
Program:	SW Facility	Contractor:	
Status:	Released	Certificate Type:	
Account:	IDEM/OLQ/PER/SW	Ulcers No:	

Map Key	Number of Records	Direction	Distance (mi/ft)	Elev/Diff (ft)	Site	DB
IDEM Document Type:		OLQ Report		Report Type:		Closure/Post Closure Cert Letters and/or Reports
Document Date:	7/16/1998 12:00 AM		Cross Reference ID:			
Scan Date:	2/8/2008 12:00 AM		Parent Folder:			
Author:	Migration		Checked Out By:			
No of Pages:	0		County:			
Brownfields Letter Type:						
<u>VFC Solid Waste Facility Document Info</u>						
Content ID:	29041547		Formats:		application/pdf	
FID:			Security Group:		Public	
Program:	SW Facility		Contractor:			
Status:	Released		Certificate Type:			
Account:	IDEM/OLQ/PER/SW		Ulcers No:			
IDEM Document Type:	OLQ Monitoring		Report Type:			
Document Date:	7/3/2001 12:00 AM		Cross Reference ID:			
Scan Date:	3/13/2008 12:00 AM		Parent Folder:			
Author:	Migration		Checked Out By:			
No of Pages:	0		County:			
Brownfields Letter Type:						
<u>VFC Solid Waste Facility Document Info</u>						
Content ID:	30611202		Formats:		application/pdf	
FID:			Security Group:		Public	
Program:	SW Facility		Contractor:			
Status:	Released		Certificate Type:			
Account:	IDEM/OLQ/PER/SW		Ulcers No:			
IDEM Document Type:	Map		Report Type:			
Document Date:	11/4/1998 12:00 AM		Cross Reference ID:		28371578	
Scan Date:	6/10/2008 12:00 AM		Parent Folder:			
Author:	Migration		Checked Out By:			
No of Pages:	0		County:			
Brownfields Letter Type:						
<u>VFC Solid Waste Facility Document Info</u>						
Content ID:	67443116		Formats:		application/pdf	
FID:			Security Group:		Public	
Program:	SW Facility		Contractor:			
Status:	Released		Certificate Type:			
Account:	IDEM/OLQ/PER/SW		Ulcers No:			
IDEM Document Type:	OLQ Permit		Report Type:			
Document Date:	5/12/1982 12:00 AM		Cross Reference ID:			
Scan Date:	2/22/2013 12:00 AM		Parent Folder:			
Author:	Migration		Checked Out By:			
No of Pages:	0		County:		Vermillion	
Brownfields Letter Type:						
<u>VFC Solid Waste Facility Document Info</u>						
Content ID:	67443117		Formats:		application/pdf	
FID:			Security Group:		Public	
Program:	SW Facility		Contractor:			
Status:	Released		Certificate Type:			
Account:	IDEM/OLQ/PER/SW		Ulcers No:			
IDEM Document Type:	OLQ Permit		Report Type:			
Document Date:	11/5/1984 12:00 AM		Cross Reference ID:			
Scan Date:	2/22/2013 12:00 AM		Parent Folder:			
Author:	Migration		Checked Out By:			
No of Pages:	0		County:		Vermillion	
Brownfields Letter Type:						

Map Key	Number of Records	Direction	Distance (mi/ft)	Elev/Diff (ft)	Site	DB
---------	-------------------	-----------	------------------	----------------	------	----

VFC Solid Waste Facility Document Info

Content ID:	16701144	Formats:	application/pdf
FID:		Security Group:	Public
Program:	SW Facility	Contractor:	
Status:	Released	Certificate Type:	
Account:	IDEM/OLQ/PER/SW	Ulcers No:	
IDEM Document Type:	Drawing	Report Type:	
Document Date:	6/7/2007 12:00 AM	Cross Reference ID:	16514386
Scan Date:	6/7/2007 12:00 AM	Parent Folder:	
Author:	Migration	Checked Out By:	
No of Pages:	0	County:	
Brownfields Letter Type:			

VFC Solid Waste Facility Document Info

Content ID:	31144142	Formats:	application/pdf
FID:		Security Group:	Public
Program:	SW Facility	Contractor:	
Status:	Released	Certificate Type:	
Account:	IDEM/OLQ/PER/SW	Ulcers No:	
IDEM Document Type:	Map	Report Type:	
Document Date:	5/16/2000 12:00 AM	Cross Reference ID:	29041585
Scan Date:	7/2/2008 12:00 AM	Parent Folder:	
Author:	Migration	Checked Out By:	
No of Pages:	0	County:	
Brownfields Letter Type:			

VFC Solid Waste Facility Document Info

Content ID:	63506852	Formats:	application/pdf
FID:		Security Group:	Public
Program:	SW Facility	Contractor:	
Status:	Released	Certificate Type:	
Account:	IDEM/OLQ/PER/SW	Ulcers No:	
IDEM Document Type:	OLQ Permit	Report Type:	
Document Date:	8/25/2011 12:00 AM	Cross Reference ID:	62782469
Scan Date:	9/12/2011 12:00 AM	Parent Folder:	
Author:	Migration	Checked Out By:	
No of Pages:	0	County:	Vermillion
Brownfields Letter Type:			

VFC Solid Waste Facility Document Info

Content ID:	28370860	Formats:	application/pdf
FID:		Security Group:	Public
Program:	SW Facility	Contractor:	
Status:	Released	Certificate Type:	
Account:	IDEM/OLQ/PER/SW	Ulcers No:	
IDEM Document Type:	OLQ Report	Report Type:	Closure/Post Closure Cert Letters and/or Reports
Document Date:	7/16/1998 12:00 AM	Cross Reference ID:	
Scan Date:	2/8/2008 12:00 AM	Parent Folder:	
Author:	Migration	Checked Out By:	
No of Pages:	0	County:	
Brownfields Letter Type:			

VFC Solid Waste Facility Document Info

Content ID:	65962795	Formats:	application/pdf
FID:		Security Group:	Public
Program:	SW Facility	Contractor:	
Status:	Released	Certificate Type:	

Map Key	Number of Records	Direction	Distance (mi/ft)	Elev/Diff (ft)	Site	DB
Account:	IDEM/OLQ/PER/SW				Ulcers No:	
IDEM Document Type:	OLQ Report				Report Type:	Tonnage Report
Document Date:	6/30/1993 12:00 AM				Cross Reference ID:	
Scan Date:	5/17/2012 12:00 AM				Parent Folder:	
Author:	Migration				Checked Out By:	
No of Pages:	0				County:	
Brownfields Letter Type:						

VFC Solid Waste Facility Document Info

Content ID:	29041540				Formats:	application/pdf
FID:					Security Group:	Public
Program:	SW Facility				Contractor:	
Status:	Released				Certificate Type:	
Account:	IDEM/OLQ/PER/SW				Ulcers No:	
IDEM Document Type:	OLQ Monitoring				Report Type:	
Document Date:	9/27/2000 12:00 AM				Cross Reference ID:	
Scan Date:	3/13/2008 12:00 AM				Parent Folder:	
Author:	Migration				Checked Out By:	
No of Pages:	0				County:	
Brownfields Letter Type:						

VFC Solid Waste Facility Document Info

Content ID:	29041577				Formats:	application/pdf
FID:					Security Group:	Public
Program:	SW Facility				Contractor:	
Status:	Released				Certificate Type:	
Account:	IDEM/OLQ/PER/SW				Ulcers No:	
IDEM Document Type:	Correspondence				Report Type:	
Document Date:	7/21/1999 12:00 AM				Cross Reference ID:	
Scan Date:	3/13/2008 12:00 AM				Parent Folder:	
Author:	Migration				Checked Out By:	
No of Pages:	0				County:	
Brownfields Letter Type:						

VFC Solid Waste Facility Document Info

Content ID:	80346569				Formats:	application/pdf
FID:					Security Group:	Public
Program:	SW Facility				Contractor:	
Status:	Released				Certificate Type:	
Account:	IDEM/OLQ/PER/SW				Ulcers No:	
IDEM Document Type:	OLQ Permit				Report Type:	
Document Date:	4/29/1997 12:00 AM				Cross Reference ID:	
Scan Date:	9/6/2016 12:00 AM				Parent Folder:	
Author:	sysadmin				Checked Out By:	
No of Pages:	0				County:	
Brownfields Letter Type:						

VFC Solid Waste Facility Document Info

Content ID:	28370813				Formats:	application/pdf
FID:					Security Group:	Public
Program:	SW Facility				Contractor:	
Status:	Released				Certificate Type:	
Account:	IDEM/OLQ/PER/SW				Ulcers No:	
IDEM Document Type:	OLQ Report				Report Type:	Closure/Post Closure Cert Letters and/or Reports
Document Date:	6/28/2000 12:00 AM				Cross Reference ID:	
Scan Date:	2/8/2008 12:00 AM				Parent Folder:	
Author:	Migration				Checked Out By:	
No of Pages:	0				County:	
Brownfields Letter Type:						

Map Key	Number of Records	Direction	Distance (mi/ft)	Elev/Diff (ft)	Site	DB
---------	-------------------	-----------	------------------	----------------	------	----

VFC Solid Waste Facility Document Info

Content ID:	80333749	Formats:	application/pdf
FID:		Security Group:	Public
Program:	SW Facility	Contractor:	
Status:	Released	Certificate Type:	
Account:	IDEM/OLQ/PER/SW	Ulcers No:	
IDEM Document Type:	OLQ Permit	Report Type:	
Document Date:	1/5/1987 12:00 AM	Cross Reference ID:	
Scan Date:	8/5/2016 2:02 PM	Parent Folder:	
Author:	JTSMITH@idem.IN.gov	Checked Out By:	
No of Pages:	2	County:	Vermillion
Brownfields Letter Type:			

VFC Solid Waste Facility Document Info

Content ID:	29041578	Formats:	application/pdf
FID:		Security Group:	Public
Program:	SW Facility	Contractor:	
Status:	Released	Certificate Type:	
Account:	IDEM/OLQ/PER/SW	Ulcers No:	
IDEM Document Type:	Correspondence	Report Type:	
Document Date:	1/24/2002 12:00 AM	Cross Reference ID:	
Scan Date:	3/13/2008 12:00 AM	Parent Folder:	
Author:	Migration	Checked Out By:	
No of Pages:	0	County:	
Brownfields Letter Type:			

VFC Solid Waste Facility Document Info

Content ID:	30611718	Formats:	application/pdf
FID:		Security Group:	Public
Program:	SW Facility	Contractor:	
Status:	Released	Certificate Type:	
Account:	IDEM/OLQ/PER/SW	Ulcers No:	
IDEM Document Type:	Map	Report Type:	
Document Date:	11/4/1998 12:00 AM	Cross Reference ID:	28371578
Scan Date:	6/10/2008 12:00 AM	Parent Folder:	
Author:	Migration	Checked Out By:	
No of Pages:	0	County:	
Brownfields Letter Type:			

VFC Solid Waste Facility Document Info

Content ID:	16697273	Formats:	application/pdf
FID:		Security Group:	Public
Program:	SW Facility	Contractor:	
Status:	Released	Certificate Type:	
Account:	IDEM/OLQ/PER/SW	Ulcers No:	
IDEM Document Type:	Drawing	Report Type:	
Document Date:	6/7/2007 12:00 AM	Cross Reference ID:	16500300
Scan Date:	6/7/2007 12:00 AM	Parent Folder:	
Author:	Migration	Checked Out By:	
No of Pages:	0	County:	
Brownfields Letter Type:			

VFC Solid Waste Facility Document Info

Content ID:	28370261	Formats:	application/pdf
FID:		Security Group:	Public
Program:	SW Facility	Contractor:	
Status:	Released	Certificate Type:	

Map Key	Number of Records	Direction	Distance (mi/ft)	Elev/Diff (ft)	Site	DB
---------	-------------------	-----------	------------------	----------------	------	----

Account:	IDEM/OLQ/PER/SW	Ulcers No:	
IDEM Document Type:	OLQ Report	Report Type:	Closure/Post Closure Cert Letters and/or Reports
Document Date:	6/18/2001 12:00 AM	Cross Reference ID:	
Scan Date:	2/8/2008 12:00 AM	Parent Folder:	
Author:	Migration	Checked Out By:	
No of Pages:	0	County:	
Brownfields Letter Type:			

VFC Solid Waste Facility Document Info

Content ID:	28370816	Formats:	application/pdf
FID:		Security Group:	Public
Program:	SW Facility	Contractor:	
Status:	Released	Certificate Type:	
Account:	IDEM/OLQ/PER/SW	Ulcers No:	
IDEM Document Type:	OLQ Report	Report Type:	Closure/Post Closure Cert Letters and/or Reports
Document Date:	9/27/2000 12:00 AM	Cross Reference ID:	
Scan Date:	2/8/2008 12:00 AM	Parent Folder:	
Author:	Migration	Checked Out By:	
No of Pages:	0	County:	
Brownfields Letter Type:			

VFC Solid Waste Facility Document Info

Content ID:	80333750	Formats:	application/pdf
FID:		Security Group:	Public
Program:	SW Facility	Contractor:	
Status:	Released	Certificate Type:	
Account:	IDEM/OLQ/PER/SW	Ulcers No:	
IDEM Document Type:	OLQ Permit	Report Type:	
Document Date:	2/1/1989 12:00 AM	Cross Reference ID:	
Scan Date:	8/5/2016 2:02 PM	Parent Folder:	
Author:	JTSMITH@idem.IN.gov	Checked Out By:	
No of Pages:	2	County:	Vermillion
Brownfields Letter Type:			

VFC Solid Waste Facility Document Info

Content ID:	80333752	Formats:	application/pdf
FID:		Security Group:	Public
Program:	SW Facility	Contractor:	
Status:	Released	Certificate Type:	
Account:	IDEM/OLQ/PER/SW	Ulcers No:	
IDEM Document Type:	OLQ Permit	Report Type:	
Document Date:	11/25/1985 12:00 AM	Cross Reference ID:	
Scan Date:	8/5/2016 2:02 PM	Parent Folder:	
Author:	JTSMITH@idem.IN.gov	Checked Out By:	
No of Pages:	4	County:	Vermillion
Brownfields Letter Type:			

VFC Solid Waste Facility Document Info

Content ID:	67443111	Formats:	application/pdf
FID:		Security Group:	Public
Program:	SW Facility	Contractor:	
Status:	Released	Certificate Type:	
Account:	IDEM/OLQ/PER/SW	Ulcers No:	
IDEM Document Type:	OLQ Permit	Report Type:	
Document Date:	3/30/1971 12:00 AM	Cross Reference ID:	
Scan Date:	2/22/2013 12:00 AM	Parent Folder:	
Author:	Migration	Checked Out By:	
No of Pages:	0	County:	Vermillion
Brownfields Letter Type:			

Map Key	Number of Records	Direction	Distance (mi/ft)	Elev/Diff (ft)	Site	DB
---------	-------------------	-----------	------------------	----------------	------	----

Brownfields Letter Type:

VFC Solid Waste Facility Document Info

Content ID:	67443113	Formats:	application/pdf
FID:		Security Group:	Public
Program:	SW Facility	Contractor:	
Status:	Released	Certificate Type:	
Account:	IDEM/OLQ/PER/SW	Ulcers No:	
IDEM Document Type:	OLQ Permit	Report Type:	
Document Date:	6/17/1980 12:00 AM	Cross Reference ID:	
Scan Date:	2/22/2013 12:00 AM	Parent Folder:	
Author:	Migration	Checked Out By:	
No of Pages:	0	County:	Vermillion

Brownfields Letter Type:

VFC Solid Waste Facility Document Info

Content ID:	62782469	Formats:	application/pdf
FID:		Security Group:	Public
Program:	SW Facility	Contractor:	
Status:	Released	Certificate Type:	
Account:	IDEM/OLQ/COM/SW	Ulcers No:	
IDEM Document Type:	OLQ Field Inspections	Report Type:	
Document Date:	4/14/2011 12:00 AM	Cross Reference ID:	62782469
Scan Date:	7/1/2011 12:00 AM	Parent Folder:	
Author:	Migration	Checked Out By:	
No of Pages:	0	County:	Vermillion

Brownfields Letter Type:

VFC Solid Waste Facility Document Info

Content ID:	64907429	Formats:	application/pdf
FID:		Security Group:	Public
Program:	SW Facility	Contractor:	
Status:	Released	Certificate Type:	
Account:	IDEM/OLQ/PER/SW	Ulcers No:	
IDEM Document Type:	Correspondence	Report Type:	
Document Date:	1/31/2012 12:00 AM	Cross Reference ID:	
Scan Date:	2/2/2012 12:00 AM	Parent Folder:	
Author:	Migration	Checked Out By:	
No of Pages:	0	County:	Vermillion

Brownfields Letter Type:

VFC Solid Waste Facility Document Info

Content ID:	31051752	Formats:	application/pdf
FID:		Security Group:	Public
Program:	SW Facility	Contractor:	
Status:	Released	Certificate Type:	
Account:	IDEM/OLQ/COM/SW	Ulcers No:	
IDEM Document Type:	OLQ Field Inspections	Report Type:	
Document Date:	8/21/2000 12:00 AM	Cross Reference ID:	
Scan Date:	6/30/2008 12:00 AM	Parent Folder:	
Author:	Migration	Checked Out By:	
No of Pages:	0	County:	

Brownfields Letter Type:

VFC Solid Waste Facility Document Info

Content ID:	16514386	Formats:	application/pdf
FID:		Security Group:	Public
Program:	SW Facility	Contractor:	

Map Key	Number of Records	Direction	Distance (mi/ft)	Elev/Diff (ft)	Site	DB
---------	-------------------	-----------	------------------	----------------	------	----

Status:	Released	Certificate Type:	
Account:	IDEM/OLQ/PER/SW	Ulcers No:	
IDEM Document Type:	OLQ Monitoring	Report Type:	
Document Date:	5/16/2000 12:00 AM	Cross Reference ID:	
Scan Date:	6/6/2007 12:00 AM	Parent Folder:	
Author:	Migration	Checked Out By:	
No of Pages:	0	County:	
Brownfields Letter Type:			

VFC Solid Waste Facility Document Info

Content ID:	67443114	Formats:	application/pdf
FID:		Security Group:	Public
Program:	SW Facility	Contractor:	
Status:	Released	Certificate Type:	
Account:	IDEM/OLQ/PER/SW	Ulcers No:	
IDEM Document Type:	OLQ Permit	Report Type:	
Document Date:	7/11/1980 12:00 AM	Cross Reference ID:	
Scan Date:	2/22/2013 12:00 AM	Parent Folder:	
Author:	Migration	Checked Out By:	
No of Pages:	0	County:	Vermillion
Brownfields Letter Type:			

VFC Solid Waste Facility Document Info

Content ID:	68524519	Formats:	application/pdf
FID:		Security Group:	Public
Program:	SW Facility	Contractor:	
Status:	Released	Certificate Type:	
Account:	IDEM/OLQ/PER/SW	Ulcers No:	
IDEM Document Type:	OLQ Permit	Report Type:	
Document Date:	6/24/2013 12:00 AM	Cross Reference ID:	
Scan Date:	7/9/2013 12:00 AM	Parent Folder:	
Author:	Migration	Checked Out By:	
No of Pages:	0	County:	Vermillion
Brownfields Letter Type:			

VFC Solid Waste Facility Document Info

Content ID:	29041582	Formats:	application/pdf
FID:		Security Group:	Public
Program:	SW Facility	Contractor:	
Status:	Released	Certificate Type:	
Account:	IDEM/OLQ/PER/SW	Ulcers No:	
IDEM Document Type:	OLQ Permit	Report Type:	
Document Date:	5/13/2004 12:00 AM	Cross Reference ID:	
Scan Date:	3/13/2008 12:00 AM	Parent Folder:	
Author:	Migration	Checked Out By:	
No of Pages:	0	County:	
Brownfields Letter Type:			

VFC Solid Waste Facility Document Info

Content ID:	29041585	Formats:	application/pdf
FID:		Security Group:	Public
Program:	SW Facility	Contractor:	
Status:	Released	Certificate Type:	
Account:	IDEM/OLQ/PER/SW	Ulcers No:	
IDEM Document Type:	OLQ Monitoring	Report Type:	
Document Date:	5/16/2000 12:00 AM	Cross Reference ID:	
Scan Date:	3/13/2008 12:00 AM	Parent Folder:	
Author:	Migration	Checked Out By:	
No of Pages:	0	County:	
Brownfields Letter Type:			

Map Key	Number of Records	Direction	Distance (mi/ft)	Elev/Diff (ft)	Site	DB
---------	-------------------	-----------	------------------	----------------	------	----

VFC Solid Waste Facility Document Info

Content ID:	16500300	Formats:	application/pdf
FID:		Security Group:	Public
Program:	SW Facility	Contractor:	
Status:	Released	Certificate Type:	
Account:	IDEM/OLQ/PER/SW	Ulcers No:	
IDEM Document Type:	OLQ Monitoring	Report Type:	
Document Date:	6/10/1986 12:00 AM	Cross Reference ID:	MAP=16697273
Scan Date:	6/5/2007 12:00 AM	Parent Folder:	
Author:	Migration	Checked Out By:	
No of Pages:	0	County:	
Brownfields Letter Type:			

VFC Solid Waste Facility Document Search

Doc No:	80333751	Document Type:	OLQ Permit
Date:	02/16/1987	Size:	130 K
Program:	SW Facility		
Info Link:	https://vfc.idem.in.gov/DocumentDetail.aspx?dID=80334111		
Doc Link:	https://ecm.idem.in.gov/cs/idcplg?IdcService=GET_FILE&dID=80334111&dDocName=80333751&Rendition=web&allowInterrupt=1&noSaveAs=1&fileName=80333751.pdf		

VFC Solid Waste Facility Document Info

Content ID:	67443100	Formats:	application/pdf
FID:		Security Group:	Public
Program:	SW Facility	Contractor:	
Status:	Released	Certificate Type:	
Account:	IDEM/OLQ/PER/SW	Ulcers No:	
IDEM Document Type:	OLQ Permit	Report Type:	
Document Date:	3/30/1971 12:00 AM	Cross Reference ID:	
Scan Date:	2/22/2013 12:00 AM	Parent Folder:	
Author:	Migration	Checked Out By:	
No of Pages:	0	County:	Vermillion
Brownfields Letter Type:			

VFC Solid Waste Facility Document Info

Content ID:	28370258	Formats:	application/pdf
FID:		Security Group:	Public
Program:	SW Facility	Contractor:	
Status:	Released	Certificate Type:	
Account:	IDEM/OLQ/PER/SW	Ulcers No:	
IDEM Document Type:	OLQ Report	Report Type:	Closure Reports
Document Date:	12/21/2000 12:00 AM	Cross Reference ID:	
Scan Date:	2/8/2008 12:00 AM	Parent Folder:	
Author:	Migration	Checked Out By:	
No of Pages:	0	County:	
Brownfields Letter Type:			

VFC Solid Waste Facility Document Info

Content ID:	29041546	Formats:	application/pdf
FID:		Security Group:	Public
Program:	SW Facility	Contractor:	
Status:	Released	Certificate Type:	
Account:	IDEM/OLQ/PER/SW	Ulcers No:	
IDEM Document Type:	OLQ Permit	Report Type:	
Document Date:	1/22/1998 12:00 AM	Cross Reference ID:	
Scan Date:	3/13/2008 12:00 AM	Parent Folder:	

Author: Migration
No of Pages: 0
Brownfields Letter Type:

Checked Out By:
County:

VFC Solid Waste Facility Document Info

Content ID:	29041548	Formats:	application/pdf
FID:		Security Group:	Public
Program:	SW Facility	Contractor:	
Status:	Released	Certificate Type:	
Account:	IDEM/OLQ/PER/SW	Ulcers No:	
IDEM Document Type:	OLQ Monitoring	Report Type:	
Document Date:	6/21/1999 12:00 AM	Cross Reference ID:	
Scan Date:	3/13/2008 12:00 AM	Parent Folder:	
Author:	Migration	Checked Out By:	
No of Pages:	0	County:	
Brownfields Letter Type:			

VFC Solid Waste Facility Document Info

Content ID:	80333751	Formats:	application/pdf
FID:		Security Group:	Public
Program:	SW Facility	Contractor:	
Status:	Released	Certificate Type:	
Account:	IDEM/OLQ/PER/SW	Ulcers No:	
IDEM Document Type:	OLQ Permit	Report Type:	
Document Date:	2/16/1987 12:00 AM	Cross Reference ID:	
Scan Date:	8/5/2016 2:02 PM	Parent Folder:	
Author:	JTSMITH@idem.IN.gov	Checked Out By:	
No of Pages:	2	County:	Vermillion
Brownfields Letter Type:			

VFC Solid Waste Facility Document Info

Content ID:	29064546	Formats:	application/pdf
FID:		Security Group:	Public
Program:	SW Facility	Contractor:	
Status:	Released	Certificate Type:	
Account:	IDEM/OLQ/PER/SW	Ulcers No:	
IDEM Document Type:	Correspondence	Report Type:	
Document Date:	1/24/2002 12:00 AM	Cross Reference ID:	
Scan Date:	3/13/2008 12:00 AM	Parent Folder:	
Author:	Migration	Checked Out By:	
No of Pages:	0	County:	
Brownfields Letter Type:			

VFC Solid Waste Facility Document Info

Content ID:	30616878	Formats:	application/pdf
FID:		Security Group:	Public
Program:	SW Facility	Contractor:	
Status:	Released	Certificate Type:	
Account:	IDEM/OLQ/PER/SW	Ulcers No:	
IDEM Document Type:	Map	Report Type:	
Document Date:	4/30/1998 12:00 AM	Cross Reference ID:	28371548
Scan Date:	6/11/2008 12:00 AM	Parent Folder:	
Author:	Migration	Checked Out By:	
No of Pages:	0	County:	
Brownfields Letter Type:			

VFC Solid Waste Facility Document Info

Content ID:	65942238	Formats:	application/pdf
--------------------	----------	-----------------	-----------------

Map Key	Number of Records	Direction	Distance (mi/ft)	Elev/Diff (ft)	Site	DB
FID:					Security Group:	Public
Program:	SW Facility				Contractor:	
Status:	Released				Certificate Type:	
Account:	IDEM/OLQ/PER/SW				Ulcers No:	
IDEM Document Type:	Correspondence				Report Type:	
Document Date:	5/11/2012 12:00 AM				Cross Reference ID:	62782469
Scan Date:	5/16/2012 12:00 AM				Parent Folder:	
Author:	Migration				Checked Out By:	
No of Pages:	0				County:	Vermillion
Brownfields Letter Type:						

VFC Solid Waste Facility Document Info

Content ID:	28371521				Formats:	application/pdf
FID:					Security Group:	Public
Program:	SW Facility				Contractor:	
Status:	Released				Certificate Type:	
Account:	IDEM/OLQ/PER/SW				Ulcers No:	
IDEM Document Type:	OLQ Report				Report Type:	Closure/Post Closure Cert Letters and/or Reports
Document Date:	12/16/1999 12:00 AM				Cross Reference ID:	
Scan Date:	2/8/2008 12:00 AM				Parent Folder:	
Author:	Migration				Checked Out By:	
No of Pages:	0				County:	
Brownfields Letter Type:						

VFC Solid Waste Facility Document Info

Content ID:	30611435				Formats:	application/pdf
FID:					Security Group:	Public
Program:	SW Facility				Contractor:	
Status:	Released				Certificate Type:	
Account:	IDEM/OLQ/PER/SW				Ulcers No:	
IDEM Document Type:	Map				Report Type:	
Document Date:	11/4/1998 12:00 AM				Cross Reference ID:	28371578
Scan Date:	6/10/2008 12:00 AM				Parent Folder:	
Author:	Migration				Checked Out By:	
No of Pages:	0				County:	
Brownfields Letter Type:						

VFC Solid Waste Facility Document Info

Content ID:	28370809				Formats:	application/pdf
FID:					Security Group:	Public
Program:	SW Facility				Contractor:	
Status:	Released				Certificate Type:	
Account:	IDEM/OLQ/PER/SW				Ulcers No:	
IDEM Document Type:	OLQ Report				Report Type:	Closure/Post Closure Cert Letters and/or Reports
Document Date:	7/16/1998 12:00 AM				Cross Reference ID:	
Scan Date:	2/8/2008 12:00 AM				Parent Folder:	
Author:	Migration				Checked Out By:	
No of Pages:	0				County:	
Brownfields Letter Type:						

VFC Solid Waste Facility Document Info

Content ID:	29041547				Formats:	application/pdf
FID:					Security Group:	Public
Program:	SW Facility				Contractor:	
Status:	Released				Certificate Type:	
Account:	IDEM/OLQ/PER/SW				Ulcers No:	
IDEM Document Type:	OLQ Monitoring				Report Type:	
Document Date:	7/3/2001 12:00 AM				Cross Reference ID:	

Scan Date: 3/13/2008 12:00 AM
Author: Migration
No of Pages: 0
Brownfields Letter Type:

Parent Folder:
Checked Out By:
County:

VFC Solid Waste Facility Document Info

Content ID: 30611202
FID:
Program: SW Facility
Status: Released
Account: IDEM/OLQ/PER/SW
IDEM Document Type: Map
Document Date: 11/4/1998 12:00 AM
Scan Date: 6/10/2008 12:00 AM
Author: Migration
No of Pages: 0
Brownfields Letter Type:

Formats: application/pdf
Security Group: Public
Contractor:
Certificate Type:
Ulcers No:
Report Type:
Cross Reference ID: 28371578
Parent Folder:
Checked Out By:
County:

VFC Solid Waste Facility Document Info

Content ID: 67443116
FID:
Program: SW Facility
Status: Released
Account: IDEM/OLQ/PER/SW
IDEM Document Type: OLQ Permit
Document Date: 5/12/1982 12:00 AM
Scan Date: 2/22/2013 12:00 AM
Author: Migration
No of Pages: 0
Brownfields Letter Type:

Formats: application/pdf
Security Group: Public
Contractor:
Certificate Type:
Ulcers No:
Report Type:
Cross Reference ID:
Parent Folder:
Checked Out By:
County: Vermillion

VFC Solid Waste Facility Document Info

Content ID: 67443117
FID:
Program: SW Facility
Status: Released
Account: IDEM/OLQ/PER/SW
IDEM Document Type: OLQ Permit
Document Date: 11/5/1984 12:00 AM
Scan Date: 2/22/2013 12:00 AM
Author: Migration
No of Pages: 0
Brownfields Letter Type:

Formats: application/pdf
Security Group: Public
Contractor:
Certificate Type:
Ulcers No:
Report Type:
Cross Reference ID:
Parent Folder:
Checked Out By:
County: Vermillion

VFC Solid Waste Facility Document Info

Content ID: 16701144
FID:
Program: SW Facility
Status: Released
Account: IDEM/OLQ/PER/SW
IDEM Document Type: Drawing
Document Date: 6/7/2007 12:00 AM
Scan Date: 6/7/2007 12:00 AM
Author: Migration
No of Pages: 0
Brownfields Letter Type:

Formats: application/pdf
Security Group: Public
Contractor:
Certificate Type:
Ulcers No:
Report Type:
Cross Reference ID: 16514386
Parent Folder:
Checked Out By:
County:

VFC Solid Waste Facility Document Info

Map Key	Number of Records	Direction	Distance (mi/ft)	Elev/Diff (ft)	Site	DB
Content ID:	31144142				Formats:	application/pdf
FID:					Security Group:	Public
Program:	SW Facility				Contractor:	
Status:	Released				Certificate Type:	
Account:	IDEM/OLQ/PER/SW				Ulcers No:	
IDEM Document Type:	Map				Report Type:	
Document Date:	5/16/2000 12:00 AM				Cross Reference ID:	29041585
Scan Date:	7/2/2008 12:00 AM				Parent Folder:	
Author:	Migration				Checked Out By:	
No of Pages:	0				County:	
Brownfields Letter Type:						

VFC Solid Waste Facility Document Info

Content ID:	63506852				Formats:	application/pdf
FID:					Security Group:	Public
Program:	SW Facility				Contractor:	
Status:	Released				Certificate Type:	
Account:	IDEM/OLQ/PER/SW				Ulcers No:	
IDEM Document Type:	OLQ Permit				Report Type:	
Document Date:	8/25/2011 12:00 AM				Cross Reference ID:	62782469
Scan Date:	9/12/2011 12:00 AM				Parent Folder:	
Author:	Migration				Checked Out By:	
No of Pages:	0				County:	Vermillion
Brownfields Letter Type:						

VFC Solid Waste Facility Document Info

Content ID:	28370860				Formats:	application/pdf
FID:					Security Group:	Public
Program:	SW Facility				Contractor:	
Status:	Released				Certificate Type:	
Account:	IDEM/OLQ/PER/SW				Ulcers No:	
IDEM Document Type:	OLQ Report				Report Type:	Closure/Post Closure Cert Letters and/or Reports
Document Date:	7/16/1998 12:00 AM				Cross Reference ID:	
Scan Date:	2/8/2008 12:00 AM				Parent Folder:	
Author:	Migration				Checked Out By:	
No of Pages:	0				County:	
Brownfields Letter Type:						

VFC Solid Waste Facility Document Info

Content ID:	65962795				Formats:	application/pdf
FID:					Security Group:	Public
Program:	SW Facility				Contractor:	
Status:	Released				Certificate Type:	
Account:	IDEM/OLQ/PER/SW				Ulcers No:	
IDEM Document Type:	OLQ Report				Report Type:	Tonnage Report
Document Date:	6/30/1993 12:00 AM				Cross Reference ID:	
Scan Date:	5/17/2012 12:00 AM				Parent Folder:	
Author:	Migration				Checked Out By:	
No of Pages:	0				County:	
Brownfields Letter Type:						

VFC Solid Waste Facility Document Info

Content ID:	29041540				Formats:	application/pdf
FID:					Security Group:	Public
Program:	SW Facility				Contractor:	
Status:	Released				Certificate Type:	
Account:	IDEM/OLQ/PER/SW				Ulcers No:	
IDEM Document Type:	OLQ Monitoring				Report Type:	
Document Date:	9/27/2000 12:00 AM				Cross Reference ID:	

Scan Date: 3/13/2008 12:00 AM
Author: Migration
No of Pages: 0
Brownfields Letter Type:

Parent Folder:
Checked Out By:
County:

VFC Solid Waste Facility Document Info

Content ID: 29041577	Formats: application/pdf
FID:	Security Group: Public
Program: SW Facility	Contractor:
Status: Released	Certificate Type:
Account: IDEM/OLQ/PER/SW	Ulcers No:
IDEM Document Type: Correspondence	Report Type:
Document Date: 7/21/1999 12:00 AM	Cross Reference ID:
Scan Date: 3/13/2008 12:00 AM	Parent Folder:
Author: Migration	Checked Out By:
No of Pages: 0	County:
Brownfields Letter Type:	

VFC Solid Waste Facility Document Info

Content ID: 80346569	Formats: application/pdf
FID:	Security Group: Public
Program: SW Facility	Contractor:
Status: Released	Certificate Type:
Account: IDEM/OLQ/PER/SW	Ulcers No:
IDEM Document Type: OLQ Permit	Report Type:
Document Date: 4/29/1997 12:00 AM	Cross Reference ID:
Scan Date: 9/6/2016 12:00 AM	Parent Folder:
Author: sysadmin	Checked Out By:
No of Pages: 0	County:
Brownfields Letter Type:	

VFC Solid Waste Facility Document Info

Content ID: 28370813	Formats: application/pdf
FID:	Security Group: Public
Program: SW Facility	Contractor:
Status: Released	Certificate Type:
Account: IDEM/OLQ/PER/SW	Ulcers No:
IDEM Document Type: OLQ Report	Report Type: Closure/Post Closure Cert Letters and/or Reports
Document Date: 6/28/2000 12:00 AM	Cross Reference ID:
Scan Date: 2/8/2008 12:00 AM	Parent Folder:
Author: Migration	Checked Out By:
No of Pages: 0	County:
Brownfields Letter Type:	

VFC Solid Waste Facility Document Info

Content ID: 80333749	Formats: application/pdf
FID:	Security Group: Public
Program: SW Facility	Contractor:
Status: Released	Certificate Type:
Account: IDEM/OLQ/PER/SW	Ulcers No:
IDEM Document Type: OLQ Permit	Report Type:
Document Date: 1/5/1987 12:00 AM	Cross Reference ID:
Scan Date: 8/5/2016 2:02 PM	Parent Folder:
Author: JTSMITH@idem.IN.gov	Checked Out By:
No of Pages: 2	County: Vermillion
Brownfields Letter Type:	

VFC Solid Waste Facility Document Info

Content ID: 29041578
FID:
Program: SW Facility
Status: Released
Account: IDEM/OLQ/PER/SW
IDEM Document Type: Correspondence
Document Date: 1/24/2002 12:00 AM
Scan Date: 3/13/2008 12:00 AM
Author: Migration
No of Pages: 0
Brownfields Letter Type:

Formats: application/pdf
Security Group: Public
Contractor:
Certificate Type:
Ulcers No:
Report Type:
Cross Reference ID:
Parent Folder:
Checked Out By:
County:

VFC Solid Waste Facility Document Info

Content ID: 30611718
FID:
Program: SW Facility
Status: Released
Account: IDEM/OLQ/PER/SW
IDEM Document Type: Map
Document Date: 11/4/1998 12:00 AM
Scan Date: 6/10/2008 12:00 AM
Author: Migration
No of Pages: 0
Brownfields Letter Type:

Formats: application/pdf
Security Group: Public
Contractor:
Certificate Type:
Ulcers No:
Report Type:
Cross Reference ID: 28371578
Parent Folder:
Checked Out By:
County:

VFC Solid Waste Facility Document Info

Content ID: 16697273
FID:
Program: SW Facility
Status: Released
Account: IDEM/OLQ/PER/SW
IDEM Document Type: Drawing
Document Date: 6/7/2007 12:00 AM
Scan Date: 6/7/2007 12:00 AM
Author: Migration
No of Pages: 0
Brownfields Letter Type:

Formats: application/pdf
Security Group: Public
Contractor:
Certificate Type:
Ulcers No:
Report Type:
Cross Reference ID: 16500300
Parent Folder:
Checked Out By:
County:

VFC Solid Waste Facility Document Info

Content ID: 28370261
FID:
Program: SW Facility
Status: Released
Account: IDEM/OLQ/PER/SW
IDEM Document Type: OLQ Report
Document Date: 6/18/2001 12:00 AM
Scan Date: 2/8/2008 12:00 AM
Author: Migration
No of Pages: 0
Brownfields Letter Type:

Formats: application/pdf
Security Group: Public
Contractor:
Certificate Type:
Ulcers No:
Report Type: Closure/Post Closure Cert Letters and/or Reports
Cross Reference ID:
Parent Folder:
Checked Out By:
County:

VFC Solid Waste Facility Document Info

Content ID: 28370816
FID:
Program: SW Facility
Status: Released
Account: IDEM/OLQ/PER/SW
IDEM Document Type: OLQ Report

Formats: application/pdf
Security Group: Public
Contractor:
Certificate Type:
Ulcers No:
Report Type: Closure/Post Closure Cert Letters and/or

Map Key	Number of Records	Direction	Distance (mi/ft)	Elev/Diff (ft)	Site	DB
<p>Document Date: 9/27/2000 12:00 AM Scan Date: 2/8/2008 12:00 AM Author: Migration No of Pages: 0 Brownfields Letter Type:</p>						Reports
<p>Cross Reference ID: Parent Folder: Checked Out By: County:</p>						
<u>VFC Solid Waste Facility Document Info</u>						
<p>Content ID: 80333750 FID: Program: SW Facility Status: Released Account: IDEM/OLQ/PER/SW IDEM Document Type: OLQ Permit Document Date: 2/1/1989 12:00 AM Scan Date: 8/5/2016 2:02 PM Author: JTSMITH@idem.IN.gov No of Pages: 2 Brownfields Letter Type:</p>						<p>Formats: application/pdf Security Group: Public Contractor: Certificate Type: Ulcers No: Report Type: Cross Reference ID: Parent Folder: Checked Out By: County: Vermillion</p>
<u>VFC Solid Waste Facility Document Info</u>						
<p>Content ID: 80333752 FID: Program: SW Facility Status: Released Account: IDEM/OLQ/PER/SW IDEM Document Type: OLQ Permit Document Date: 11/25/1985 12:00 AM Scan Date: 8/5/2016 2:02 PM Author: JTSMITH@idem.IN.gov No of Pages: 4 Brownfields Letter Type:</p>						<p>Formats: application/pdf Security Group: Public Contractor: Certificate Type: Ulcers No: Report Type: Cross Reference ID: Parent Folder: Checked Out By: County: Vermillion</p>
<u>VFC Solid Waste Facility Document Info</u>						
<p>Content ID: 67443111 FID: Program: SW Facility Status: Released Account: IDEM/OLQ/PER/SW IDEM Document Type: OLQ Permit Document Date: 3/30/1971 12:00 AM Scan Date: 2/22/2013 12:00 AM Author: Migration No of Pages: 0 Brownfields Letter Type:</p>						<p>Formats: application/pdf Security Group: Public Contractor: Certificate Type: Ulcers No: Report Type: Cross Reference ID: Parent Folder: Checked Out By: County: Vermillion</p>
<u>VFC Solid Waste Facility Document Info</u>						
<p>Content ID: 67443113 FID: Program: SW Facility Status: Released Account: IDEM/OLQ/PER/SW IDEM Document Type: OLQ Permit Document Date: 6/17/1980 12:00 AM Scan Date: 2/22/2013 12:00 AM Author: Migration No of Pages: 0 Brownfields Letter Type:</p>						<p>Formats: application/pdf Security Group: Public Contractor: Certificate Type: Ulcers No: Report Type: Cross Reference ID: Parent Folder: Checked Out By: County: Vermillion</p>

Map Key	Number of Records	Direction	Distance (mi/ft)	Elev/Diff (ft)	Site	DB
---------	-------------------	-----------	------------------	----------------	------	----

VFC Solid Waste Facility Document Info

Content ID:	62782469	Formats:	application/pdf
FID:		Security Group:	Public
Program:	SW Facility	Contractor:	
Status:	Released	Certificate Type:	
Account:	IDEM/OLQ/COM/SW	Ulcers No:	
IDEM Document Type:	OLQ Field Inspections	Report Type:	
Document Date:	4/14/2011 12:00 AM	Cross Reference ID:	62782469
Scan Date:	7/1/2011 12:00 AM	Parent Folder:	
Author:	Migration	Checked Out By:	
No of Pages:	0	County:	Vermillion
Brownfields Letter Type:			

VFC Solid Waste Facility Document Info

Content ID:	64907429	Formats:	application/pdf
FID:		Security Group:	Public
Program:	SW Facility	Contractor:	
Status:	Released	Certificate Type:	
Account:	IDEM/OLQ/PER/SW	Ulcers No:	
IDEM Document Type:	Correspondence	Report Type:	
Document Date:	1/31/2012 12:00 AM	Cross Reference ID:	
Scan Date:	2/2/2012 12:00 AM	Parent Folder:	
Author:	Migration	Checked Out By:	
No of Pages:	0	County:	Vermillion
Brownfields Letter Type:			

VFC Solid Waste Facility Document Info

Content ID:	31051752	Formats:	application/pdf
FID:		Security Group:	Public
Program:	SW Facility	Contractor:	
Status:	Released	Certificate Type:	
Account:	IDEM/OLQ/COM/SW	Ulcers No:	
IDEM Document Type:	OLQ Field Inspections	Report Type:	
Document Date:	8/21/2000 12:00 AM	Cross Reference ID:	
Scan Date:	6/30/2008 12:00 AM	Parent Folder:	
Author:	Migration	Checked Out By:	
No of Pages:	0	County:	
Brownfields Letter Type:			

VFC Solid Waste Facility Document Info

Content ID:	16514386	Formats:	application/pdf
FID:		Security Group:	Public
Program:	SW Facility	Contractor:	
Status:	Released	Certificate Type:	
Account:	IDEM/OLQ/PER/SW	Ulcers No:	
IDEM Document Type:	OLQ Monitoring	Report Type:	
Document Date:	5/16/2000 12:00 AM	Cross Reference ID:	
Scan Date:	6/6/2007 12:00 AM	Parent Folder:	
Author:	Migration	Checked Out By:	
No of Pages:	0	County:	
Brownfields Letter Type:			

VFC Solid Waste Facility Document Info

Content ID:	67443114	Formats:	application/pdf
FID:		Security Group:	Public
Program:	SW Facility	Contractor:	
Status:	Released	Certificate Type:	
Account:	IDEM/OLQ/PER/SW	Ulcers No:	
IDEM Document Type:	OLQ Permit	Report Type:	

Document Date:	7/11/1980 12:00 AM	Cross Reference ID:	
Scan Date:	2/22/2013 12:00 AM	Parent Folder:	
Author:	Migration	Checked Out By:	
No of Pages:	0	County:	Vermillion
Brownfields Letter Type:			

VFC Solid Waste Facility Document Info

Content ID:	68524519	Formats:	application/pdf
FID:		Security Group:	Public
Program:	SW Facility	Contractor:	
Status:	Released	Certificate Type:	
Account:	IDEM/OLQ/PER/SW	Ulcers No:	
IDEM Document Type:	OLQ Permit	Report Type:	
Document Date:	6/24/2013 12:00 AM	Cross Reference ID:	
Scan Date:	7/9/2013 12:00 AM	Parent Folder:	
Author:	Migration	Checked Out By:	
No of Pages:	0	County:	Vermillion
Brownfields Letter Type:			

VFC Solid Waste Facility Document Info

Content ID:	29041582	Formats:	application/pdf
FID:		Security Group:	Public
Program:	SW Facility	Contractor:	
Status:	Released	Certificate Type:	
Account:	IDEM/OLQ/PER/SW	Ulcers No:	
IDEM Document Type:	OLQ Permit	Report Type:	
Document Date:	5/13/2004 12:00 AM	Cross Reference ID:	
Scan Date:	3/13/2008 12:00 AM	Parent Folder:	
Author:	Migration	Checked Out By:	
No of Pages:	0	County:	
Brownfields Letter Type:			

VFC Solid Waste Facility Document Info

Content ID:	29041585	Formats:	application/pdf
FID:		Security Group:	Public
Program:	SW Facility	Contractor:	
Status:	Released	Certificate Type:	
Account:	IDEM/OLQ/PER/SW	Ulcers No:	
IDEM Document Type:	OLQ Monitoring	Report Type:	
Document Date:	5/16/2000 12:00 AM	Cross Reference ID:	
Scan Date:	3/13/2008 12:00 AM	Parent Folder:	
Author:	Migration	Checked Out By:	
No of Pages:	0	County:	
Brownfields Letter Type:			

VFC Solid Waste Facility Document Info

Content ID:	16500300	Formats:	application/pdf
FID:		Security Group:	Public
Program:	SW Facility	Contractor:	
Status:	Released	Certificate Type:	
Account:	IDEM/OLQ/PER/SW	Ulcers No:	
IDEM Document Type:	OLQ Monitoring	Report Type:	
Document Date:	6/10/1986 12:00 AM	Cross Reference ID:	MAP=16697273
Scan Date:	6/5/2007 12:00 AM	Parent Folder:	
Author:	Migration	Checked Out By:	
No of Pages:	0	County:	
Brownfields Letter Type:			

VFC Solid Waste Facility Document Search

Map Key	Number of Records	Direction	Distance (mi/ft)	Elev/Diff (ft)	Site	DB
---------	-------------------	-----------	------------------	----------------	------	----

Doc No: 80333752 **Document Type:** OLQ Permit
Date: 11/25/1985 **Size:** 315 K
Program: SW Facility
Info Link: <https://vfc.idem.in.gov/DocumentDetail.aspx?dID=80334112>
Doc Link: https://ecm.idem.in.gov/cs/idcplg?IdcService=GET_FILE&dID=80334112&dDocName=80333752&Rendition=web&allowInterrupt=1&noSaveAs=1&fileName=80333752.pdf

VFC Solid Waste Facility Document Info

Content ID: 67443100	Formats: application/pdf
FID:	Security Group: Public
Program: SW Facility	Contractor:
Status: Released	Certificate Type:
Account: IDEM/OLQ/PER/SW	Ulcers No:
IDEM Document Type: OLQ Permit	Report Type:
Document Date: 3/30/1971 12:00 AM	Cross Reference ID:
Scan Date: 2/22/2013 12:00 AM	Parent Folder:
Author: Migration	Checked Out By:
No of Pages: 0	County: Vermillion
Brownfields Letter Type:	

VFC Solid Waste Facility Document Info

Content ID: 28370258	Formats: application/pdf
FID:	Security Group: Public
Program: SW Facility	Contractor:
Status: Released	Certificate Type:
Account: IDEM/OLQ/PER/SW	Ulcers No:
IDEM Document Type: OLQ Report	Report Type: Closure Reports
Document Date: 12/21/2000 12:00 AM	Cross Reference ID:
Scan Date: 2/8/2008 12:00 AM	Parent Folder:
Author: Migration	Checked Out By:
No of Pages: 0	County:
Brownfields Letter Type:	

VFC Solid Waste Facility Document Info

Content ID: 29041546	Formats: application/pdf
FID:	Security Group: Public
Program: SW Facility	Contractor:
Status: Released	Certificate Type:
Account: IDEM/OLQ/PER/SW	Ulcers No:
IDEM Document Type: OLQ Permit	Report Type:
Document Date: 1/22/1998 12:00 AM	Cross Reference ID:
Scan Date: 3/13/2008 12:00 AM	Parent Folder:
Author: Migration	Checked Out By:
No of Pages: 0	County:
Brownfields Letter Type:	

VFC Solid Waste Facility Document Info

Content ID: 29041548	Formats: application/pdf
FID:	Security Group: Public
Program: SW Facility	Contractor:
Status: Released	Certificate Type:
Account: IDEM/OLQ/PER/SW	Ulcers No:
IDEM Document Type: OLQ Monitoring	Report Type:
Document Date: 6/21/1999 12:00 AM	Cross Reference ID:
Scan Date: 3/13/2008 12:00 AM	Parent Folder:
Author: Migration	Checked Out By:
No of Pages: 0	County:
Brownfields Letter Type:	

Map Key	Number of Records	Direction	Distance (mi/ft)	Elev/Diff (ft)	Site	DB
---------	-------------------	-----------	------------------	----------------	------	----

VFC Solid Waste Facility Document Info

Content ID:	80333751	Formats:	application/pdf
FID:		Security Group:	Public
Program:	SW Facility	Contractor:	
Status:	Released	Certificate Type:	
Account:	IDEM/OLQ/PER/SW	Ulcers No:	
IDEM Document Type:	OLQ Permit	Report Type:	
Document Date:	2/16/1987 12:00 AM	Cross Reference ID:	
Scan Date:	8/5/2016 2:02 PM	Parent Folder:	
Author:	JTSMITH@idem.IN.gov	Checked Out By:	
No of Pages:	2	County:	Vermillion
Brownfields Letter Type:			

VFC Solid Waste Facility Document Info

Content ID:	29064546	Formats:	application/pdf
FID:		Security Group:	Public
Program:	SW Facility	Contractor:	
Status:	Released	Certificate Type:	
Account:	IDEM/OLQ/PER/SW	Ulcers No:	
IDEM Document Type:	Correspondence	Report Type:	
Document Date:	1/24/2002 12:00 AM	Cross Reference ID:	
Scan Date:	3/13/2008 12:00 AM	Parent Folder:	
Author:	Migration	Checked Out By:	
No of Pages:	0	County:	
Brownfields Letter Type:			

VFC Solid Waste Facility Document Info

Content ID:	30616878	Formats:	application/pdf
FID:		Security Group:	Public
Program:	SW Facility	Contractor:	
Status:	Released	Certificate Type:	
Account:	IDEM/OLQ/PER/SW	Ulcers No:	
IDEM Document Type:	Map	Report Type:	
Document Date:	4/30/1998 12:00 AM	Cross Reference ID:	28371548
Scan Date:	6/11/2008 12:00 AM	Parent Folder:	
Author:	Migration	Checked Out By:	
No of Pages:	0	County:	
Brownfields Letter Type:			

VFC Solid Waste Facility Document Info

Content ID:	65942238	Formats:	application/pdf
FID:		Security Group:	Public
Program:	SW Facility	Contractor:	
Status:	Released	Certificate Type:	
Account:	IDEM/OLQ/PER/SW	Ulcers No:	
IDEM Document Type:	Correspondence	Report Type:	
Document Date:	5/11/2012 12:00 AM	Cross Reference ID:	62782469
Scan Date:	5/16/2012 12:00 AM	Parent Folder:	
Author:	Migration	Checked Out By:	
No of Pages:	0	County:	Vermillion
Brownfields Letter Type:			

VFC Solid Waste Facility Document Info

Content ID:	28371521	Formats:	application/pdf
FID:		Security Group:	Public
Program:	SW Facility	Contractor:	
Status:	Released	Certificate Type:	

Map Key	Number of Records	Direction	Distance (mi/ft)	Elev/Diff (ft)	Site	DB
Account:	IDEM/OLQ/PER/SW				Ulcers No:	
IDEM Document Type:	OLQ Report				Report Type:	Closure/Post Closure Cert Letters and/or Reports
Document Date:	12/16/1999 12:00 AM				Cross Reference ID:	
Scan Date:	2/8/2008 12:00 AM				Parent Folder:	
Author:	Migration				Checked Out By:	
No of Pages:	0				County:	
Brownfields Letter Type:						

VFC Solid Waste Facility Document Info

Content ID:	30611435				Formats:	application/pdf
FID:					Security Group:	Public
Program:	SW Facility				Contractor:	
Status:	Released				Certificate Type:	
Account:	IDEM/OLQ/PER/SW				Ulcers No:	
IDEM Document Type:	Map				Report Type:	
Document Date:	11/4/1998 12:00 AM				Cross Reference ID:	28371578
Scan Date:	6/10/2008 12:00 AM				Parent Folder:	
Author:	Migration				Checked Out By:	
No of Pages:	0				County:	
Brownfields Letter Type:						

VFC Solid Waste Facility Document Info

Content ID:	28370809				Formats:	application/pdf
FID:					Security Group:	Public
Program:	SW Facility				Contractor:	
Status:	Released				Certificate Type:	
Account:	IDEM/OLQ/PER/SW				Ulcers No:	
IDEM Document Type:	OLQ Report				Report Type:	Closure/Post Closure Cert Letters and/or Reports
Document Date:	7/16/1998 12:00 AM				Cross Reference ID:	
Scan Date:	2/8/2008 12:00 AM				Parent Folder:	
Author:	Migration				Checked Out By:	
No of Pages:	0				County:	
Brownfields Letter Type:						

VFC Solid Waste Facility Document Info

Content ID:	29041547				Formats:	application/pdf
FID:					Security Group:	Public
Program:	SW Facility				Contractor:	
Status:	Released				Certificate Type:	
Account:	IDEM/OLQ/PER/SW				Ulcers No:	
IDEM Document Type:	OLQ Monitoring				Report Type:	
Document Date:	7/3/2001 12:00 AM				Cross Reference ID:	
Scan Date:	3/13/2008 12:00 AM				Parent Folder:	
Author:	Migration				Checked Out By:	
No of Pages:	0				County:	
Brownfields Letter Type:						

VFC Solid Waste Facility Document Info

Content ID:	30611202				Formats:	application/pdf
FID:					Security Group:	Public
Program:	SW Facility				Contractor:	
Status:	Released				Certificate Type:	
Account:	IDEM/OLQ/PER/SW				Ulcers No:	
IDEM Document Type:	Map				Report Type:	
Document Date:	11/4/1998 12:00 AM				Cross Reference ID:	28371578
Scan Date:	6/10/2008 12:00 AM				Parent Folder:	
Author:	Migration				Checked Out By:	
No of Pages:	0				County:	
Brownfields Letter Type:						

Map Key	Number of Records	Direction	Distance (mi/ft)	Elev/Diff (ft)	Site	DB
---------	-------------------	-----------	------------------	----------------	------	----

Brownfields Letter Type:

VFC Solid Waste Facility Document Info

Content ID:	67443116	Formats:	application/pdf
FID:		Security Group:	Public
Program:	SW Facility	Contractor:	
Status:	Released	Certificate Type:	
Account:	IDEM/OLQ/PER/SW	Ulcers No:	
IDEM Document Type:	OLQ Permit	Report Type:	
Document Date:	5/12/1982 12:00 AM	Cross Reference ID:	
Scan Date:	2/22/2013 12:00 AM	Parent Folder:	
Author:	Migration	Checked Out By:	
No of Pages:	0	County:	Vermillion

Brownfields Letter Type:

VFC Solid Waste Facility Document Info

Content ID:	67443117	Formats:	application/pdf
FID:		Security Group:	Public
Program:	SW Facility	Contractor:	
Status:	Released	Certificate Type:	
Account:	IDEM/OLQ/PER/SW	Ulcers No:	
IDEM Document Type:	OLQ Permit	Report Type:	
Document Date:	11/5/1984 12:00 AM	Cross Reference ID:	
Scan Date:	2/22/2013 12:00 AM	Parent Folder:	
Author:	Migration	Checked Out By:	
No of Pages:	0	County:	Vermillion

Brownfields Letter Type:

VFC Solid Waste Facility Document Info

Content ID:	16701144	Formats:	application/pdf
FID:		Security Group:	Public
Program:	SW Facility	Contractor:	
Status:	Released	Certificate Type:	
Account:	IDEM/OLQ/PER/SW	Ulcers No:	
IDEM Document Type:	Drawing	Report Type:	
Document Date:	6/7/2007 12:00 AM	Cross Reference ID:	16514386
Scan Date:	6/7/2007 12:00 AM	Parent Folder:	
Author:	Migration	Checked Out By:	
No of Pages:	0	County:	

Brownfields Letter Type:

VFC Solid Waste Facility Document Info

Content ID:	31144142	Formats:	application/pdf
FID:		Security Group:	Public
Program:	SW Facility	Contractor:	
Status:	Released	Certificate Type:	
Account:	IDEM/OLQ/PER/SW	Ulcers No:	
IDEM Document Type:	Map	Report Type:	
Document Date:	5/16/2000 12:00 AM	Cross Reference ID:	29041585
Scan Date:	7/2/2008 12:00 AM	Parent Folder:	
Author:	Migration	Checked Out By:	
No of Pages:	0	County:	

Brownfields Letter Type:

VFC Solid Waste Facility Document Info

Content ID:	63506852	Formats:	application/pdf
FID:		Security Group:	Public
Program:	SW Facility	Contractor:	

Map Key	Number of Records	Direction	Distance (mi/ft)	Elev/Diff (ft)	Site	DB
---------	-------------------	-----------	------------------	----------------	------	----

Status:	Released				Certificate Type:	
Account:	IDEM/OLQ/PER/SW				Ulcers No:	
IDEM Document Type:	OLQ Permit				Report Type:	
Document Date:	8/25/2011 12:00 AM				Cross Reference ID:	62782469
Scan Date:	9/12/2011 12:00 AM				Parent Folder:	
Author:	Migration				Checked Out By:	
No of Pages:	0				County:	Vermillion
Brownfields Letter Type:						

VFC Solid Waste Facility Document Info

Content ID:	28370860				Formats:	application/pdf
FID:					Security Group:	Public
Program:	SW Facility				Contractor:	
Status:	Released				Certificate Type:	
Account:	IDEM/OLQ/PER/SW				Ulcers No:	
IDEM Document Type:	OLQ Report				Report Type:	Closure/Post Closure Cert Letters and/or Reports
Document Date:	7/16/1998 12:00 AM				Cross Reference ID:	
Scan Date:	2/8/2008 12:00 AM				Parent Folder:	
Author:	Migration				Checked Out By:	
No of Pages:	0				County:	
Brownfields Letter Type:						

VFC Solid Waste Facility Document Info

Content ID:	65962795				Formats:	application/pdf
FID:					Security Group:	Public
Program:	SW Facility				Contractor:	
Status:	Released				Certificate Type:	
Account:	IDEM/OLQ/PER/SW				Ulcers No:	
IDEM Document Type:	OLQ Report				Report Type:	Tonnage Report
Document Date:	6/30/1993 12:00 AM				Cross Reference ID:	
Scan Date:	5/17/2012 12:00 AM				Parent Folder:	
Author:	Migration				Checked Out By:	
No of Pages:	0				County:	
Brownfields Letter Type:						

VFC Solid Waste Facility Document Info

Content ID:	29041540				Formats:	application/pdf
FID:					Security Group:	Public
Program:	SW Facility				Contractor:	
Status:	Released				Certificate Type:	
Account:	IDEM/OLQ/PER/SW				Ulcers No:	
IDEM Document Type:	OLQ Monitoring				Report Type:	
Document Date:	9/27/2000 12:00 AM				Cross Reference ID:	
Scan Date:	3/13/2008 12:00 AM				Parent Folder:	
Author:	Migration				Checked Out By:	
No of Pages:	0				County:	
Brownfields Letter Type:						

VFC Solid Waste Facility Document Info

Content ID:	29041577				Formats:	application/pdf
FID:					Security Group:	Public
Program:	SW Facility				Contractor:	
Status:	Released				Certificate Type:	
Account:	IDEM/OLQ/PER/SW				Ulcers No:	
IDEM Document Type:	Correspondence				Report Type:	
Document Date:	7/21/1999 12:00 AM				Cross Reference ID:	
Scan Date:	3/13/2008 12:00 AM				Parent Folder:	
Author:	Migration				Checked Out By:	
No of Pages:	0				County:	

Map Key	Number of Records	Direction	Distance (mi/ft)	Elev/Diff (ft)	Site	DB
---------	-------------------	-----------	------------------	----------------	------	----

Brownfields Letter Type:

VFC Solid Waste Facility Document Info

Content ID:	80346569	Formats:	application/pdf
FID:		Security Group:	Public
Program:	SW Facility	Contractor:	
Status:	Released	Certificate Type:	
Account:	IDEM/OLQ/PER/SW	Ulcers No:	
IDEM Document Type:	OLQ Permit	Report Type:	
Document Date:	4/29/1997 12:00 AM	Cross Reference ID:	
Scan Date:	9/6/2016 12:00 AM	Parent Folder:	
Author:	sysadmin	Checked Out By:	
No of Pages:	0	County:	

Brownfields Letter Type:

VFC Solid Waste Facility Document Info

Content ID:	28370813	Formats:	application/pdf
FID:		Security Group:	Public
Program:	SW Facility	Contractor:	
Status:	Released	Certificate Type:	
Account:	IDEM/OLQ/PER/SW	Ulcers No:	
IDEM Document Type:	OLQ Report	Report Type:	Closure/Post Closure Cert Letters and/or Reports
Document Date:	6/28/2000 12:00 AM	Cross Reference ID:	
Scan Date:	2/8/2008 12:00 AM	Parent Folder:	
Author:	Migration	Checked Out By:	
No of Pages:	0	County:	

Brownfields Letter Type:

VFC Solid Waste Facility Document Info

Content ID:	80333749	Formats:	application/pdf
FID:		Security Group:	Public
Program:	SW Facility	Contractor:	
Status:	Released	Certificate Type:	
Account:	IDEM/OLQ/PER/SW	Ulcers No:	
IDEM Document Type:	OLQ Permit	Report Type:	
Document Date:	1/5/1987 12:00 AM	Cross Reference ID:	
Scan Date:	8/5/2016 2:02 PM	Parent Folder:	
Author:	JTSMITH@idem.IN.gov	Checked Out By:	
No of Pages:	2	County:	Vermillion

Brownfields Letter Type:

VFC Solid Waste Facility Document Info

Content ID:	29041578	Formats:	application/pdf
FID:		Security Group:	Public
Program:	SW Facility	Contractor:	
Status:	Released	Certificate Type:	
Account:	IDEM/OLQ/PER/SW	Ulcers No:	
IDEM Document Type:	Correspondence	Report Type:	
Document Date:	1/24/2002 12:00 AM	Cross Reference ID:	
Scan Date:	3/13/2008 12:00 AM	Parent Folder:	
Author:	Migration	Checked Out By:	
No of Pages:	0	County:	

Brownfields Letter Type:

VFC Solid Waste Facility Document Info

Content ID:	30611718	Formats:	application/pdf
FID:		Security Group:	Public

Program:	SW Facility	Contractor:	
Status:	Released	Certificate Type:	
Account:	IDEM/OLQ/PER/SW	Ulcers No:	
IDEM Document Type:	Map	Report Type:	
Document Date:	11/4/1998 12:00 AM	Cross Reference ID:	28371578
Scan Date:	6/10/2008 12:00 AM	Parent Folder:	
Author:	Migration	Checked Out By:	
No of Pages:	0	County:	
Brownfields Letter Type:			

VFC Solid Waste Facility Document Info

Content ID:	16697273	Formats:	application/pdf
FID:		Security Group:	Public
Program:	SW Facility	Contractor:	
Status:	Released	Certificate Type:	
Account:	IDEM/OLQ/PER/SW	Ulcers No:	
IDEM Document Type:	Drawing	Report Type:	
Document Date:	6/7/2007 12:00 AM	Cross Reference ID:	16500300
Scan Date:	6/7/2007 12:00 AM	Parent Folder:	
Author:	Migration	Checked Out By:	
No of Pages:	0	County:	
Brownfields Letter Type:			

VFC Solid Waste Facility Document Info

Content ID:	28370261	Formats:	application/pdf
FID:		Security Group:	Public
Program:	SW Facility	Contractor:	
Status:	Released	Certificate Type:	
Account:	IDEM/OLQ/PER/SW	Ulcers No:	
IDEM Document Type:	OLQ Report	Report Type:	Closure/Post Closure Cert Letters and/or Reports
Document Date:	6/18/2001 12:00 AM	Cross Reference ID:	
Scan Date:	2/8/2008 12:00 AM	Parent Folder:	
Author:	Migration	Checked Out By:	
No of Pages:	0	County:	
Brownfields Letter Type:			

VFC Solid Waste Facility Document Info

Content ID:	28370816	Formats:	application/pdf
FID:		Security Group:	Public
Program:	SW Facility	Contractor:	
Status:	Released	Certificate Type:	
Account:	IDEM/OLQ/PER/SW	Ulcers No:	
IDEM Document Type:	OLQ Report	Report Type:	Closure/Post Closure Cert Letters and/or Reports
Document Date:	9/27/2000 12:00 AM	Cross Reference ID:	
Scan Date:	2/8/2008 12:00 AM	Parent Folder:	
Author:	Migration	Checked Out By:	
No of Pages:	0	County:	
Brownfields Letter Type:			

VFC Solid Waste Facility Document Info

Content ID:	80333750	Formats:	application/pdf
FID:		Security Group:	Public
Program:	SW Facility	Contractor:	
Status:	Released	Certificate Type:	
Account:	IDEM/OLQ/PER/SW	Ulcers No:	
IDEM Document Type:	OLQ Permit	Report Type:	
Document Date:	2/1/1989 12:00 AM	Cross Reference ID:	
Scan Date:	8/5/2016 2:02 PM	Parent Folder:	

Map Key	Number of Records	Direction	Distance (mi/ft)	Elev/Diff (ft)	Site	DB
Author: JTSMITH@idem.IN.gov No of Pages: 2 Brownfields Letter Type:					Checked Out By: County: Vermillion	
<u>VFC Solid Waste Facility Document Info</u>						
Content ID: 80333752 FID: Program: SW Facility Status: Released Account: IDEM/OLQ/PER/SW IDEM Document Type: OLQ Permit Document Date: 11/25/1985 12:00 AM Scan Date: 8/5/2016 2:02 PM Author: JTSMITH@idem.IN.gov No of Pages: 4 Brownfields Letter Type:					Formats: application/pdf Security Group: Public Contractor: Certificate Type: Ulcers No: Report Type: Cross Reference ID: Parent Folder: Checked Out By: County: Vermillion	
<u>VFC Solid Waste Facility Document Info</u>						
Content ID: 67443111 FID: Program: SW Facility Status: Released Account: IDEM/OLQ/PER/SW IDEM Document Type: OLQ Permit Document Date: 3/30/1971 12:00 AM Scan Date: 2/22/2013 12:00 AM Author: Migration No of Pages: 0 Brownfields Letter Type:					Formats: application/pdf Security Group: Public Contractor: Certificate Type: Ulcers No: Report Type: Cross Reference ID: Parent Folder: Checked Out By: County: Vermillion	
<u>VFC Solid Waste Facility Document Info</u>						
Content ID: 67443113 FID: Program: SW Facility Status: Released Account: IDEM/OLQ/PER/SW IDEM Document Type: OLQ Permit Document Date: 6/17/1980 12:00 AM Scan Date: 2/22/2013 12:00 AM Author: Migration No of Pages: 0 Brownfields Letter Type:					Formats: application/pdf Security Group: Public Contractor: Certificate Type: Ulcers No: Report Type: Cross Reference ID: Parent Folder: Checked Out By: County: Vermillion	
<u>VFC Solid Waste Facility Document Info</u>						
Content ID: 62782469 FID: Program: SW Facility Status: Released Account: IDEM/OLQ/COM/SW IDEM Document Type: OLQ Field Inspections Document Date: 4/14/2011 12:00 AM Scan Date: 7/1/2011 12:00 AM Author: Migration No of Pages: 0 Brownfields Letter Type:					Formats: application/pdf Security Group: Public Contractor: Certificate Type: Ulcers No: Report Type: Cross Reference ID: 62782469 Parent Folder: Checked Out By: County: Vermillion	
<u>VFC Solid Waste Facility Document Info</u>						
Content ID: 64907429					Formats: application/pdf	

Map Key	Number of Records	Direction	Distance (mi/ft)	Elev/Diff (ft)	Site	DB
FID:					Security Group:	Public
Program:	SW Facility				Contractor:	
Status:	Released				Certificate Type:	
Account:	IDEM/OLQ/PER/SW				Ulcers No:	
IDEM Document Type:	Correspondence				Report Type:	
Document Date:	1/31/2012 12:00 AM				Cross Reference ID:	
Scan Date:	2/2/2012 12:00 AM				Parent Folder:	
Author:	Migration				Checked Out By:	
No of Pages:	0				County:	Vermillion
Brownfields Letter Type:						

VFC Solid Waste Facility Document Info

Content ID:	31051752				Formats:	application/pdf
FID:					Security Group:	Public
Program:	SW Facility				Contractor:	
Status:	Released				Certificate Type:	
Account:	IDEM/OLQ/COM/SW				Ulcers No:	
IDEM Document Type:	OLQ Field Inspections				Report Type:	
Document Date:	8/21/2000 12:00 AM				Cross Reference ID:	
Scan Date:	6/30/2008 12:00 AM				Parent Folder:	
Author:	Migration				Checked Out By:	
No of Pages:	0				County:	
Brownfields Letter Type:						

VFC Solid Waste Facility Document Info

Content ID:	16514386				Formats:	application/pdf
FID:					Security Group:	Public
Program:	SW Facility				Contractor:	
Status:	Released				Certificate Type:	
Account:	IDEM/OLQ/PER/SW				Ulcers No:	
IDEM Document Type:	OLQ Monitoring				Report Type:	
Document Date:	5/16/2000 12:00 AM				Cross Reference ID:	
Scan Date:	6/6/2007 12:00 AM				Parent Folder:	
Author:	Migration				Checked Out By:	
No of Pages:	0				County:	
Brownfields Letter Type:						

VFC Solid Waste Facility Document Info

Content ID:	67443114				Formats:	application/pdf
FID:					Security Group:	Public
Program:	SW Facility				Contractor:	
Status:	Released				Certificate Type:	
Account:	IDEM/OLQ/PER/SW				Ulcers No:	
IDEM Document Type:	OLQ Permit				Report Type:	
Document Date:	7/11/1980 12:00 AM				Cross Reference ID:	
Scan Date:	2/22/2013 12:00 AM				Parent Folder:	
Author:	Migration				Checked Out By:	
No of Pages:	0				County:	Vermillion
Brownfields Letter Type:						

VFC Solid Waste Facility Document Info

Content ID:	68524519				Formats:	application/pdf
FID:					Security Group:	Public
Program:	SW Facility				Contractor:	
Status:	Released				Certificate Type:	
Account:	IDEM/OLQ/PER/SW				Ulcers No:	
IDEM Document Type:	OLQ Permit				Report Type:	
Document Date:	6/24/2013 12:00 AM				Cross Reference ID:	
Scan Date:	7/9/2013 12:00 AM				Parent Folder:	
Author:	Migration				Checked Out By:	

Map Key	Number of Records	Direction	Distance (mi/ft)	Elev/Diff (ft)	Site	DB
---------	-------------------	-----------	------------------	----------------	------	----

No of Pages: 0
 Brownfields Letter Type: County: Vermillion

VFC Solid Waste Facility Document Info

Content ID:	29041582	Formats:	application/pdf
FID:		Security Group:	Public
Program:	SW Facility	Contractor:	
Status:	Released	Certificate Type:	
Account:	IDEM/OLQ/PER/SW	Ulcers No:	
IDEM Document Type:	OLQ Permit	Report Type:	
Document Date:	5/13/2004 12:00 AM	Cross Reference ID:	
Scan Date:	3/13/2008 12:00 AM	Parent Folder:	
Author:	Migration	Checked Out By:	
No of Pages:	0	County:	

Brownfields Letter Type:

VFC Solid Waste Facility Document Info

Content ID:	29041585	Formats:	application/pdf
FID:		Security Group:	Public
Program:	SW Facility	Contractor:	
Status:	Released	Certificate Type:	
Account:	IDEM/OLQ/PER/SW	Ulcers No:	
IDEM Document Type:	OLQ Monitoring	Report Type:	
Document Date:	5/16/2000 12:00 AM	Cross Reference ID:	
Scan Date:	3/13/2008 12:00 AM	Parent Folder:	
Author:	Migration	Checked Out By:	
No of Pages:	0	County:	

Brownfields Letter Type:

VFC Solid Waste Facility Document Info

Content ID:	16500300	Formats:	application/pdf
FID:		Security Group:	Public
Program:	SW Facility	Contractor:	
Status:	Released	Certificate Type:	
Account:	IDEM/OLQ/PER/SW	Ulcers No:	
IDEM Document Type:	OLQ Monitoring	Report Type:	
Document Date:	6/10/1986 12:00 AM	Cross Reference ID:	MAP=16697273
Scan Date:	6/5/2007 12:00 AM	Parent Folder:	
Author:	Migration	Checked Out By:	
No of Pages:	0	County:	

Brownfields Letter Type:

VFC Solid Waste Facility Document Search

Doc No:	67443113	Document Type:	OLQ Permit
Date:	06/17/1980	Size:	24 K
Program:	SW Facility		
Info Link:	https://vfc.idem.in.gov/DocumentDetail.aspx?dID=4359289		
Doc Link:	https://ecm.idem.in.gov/cs/idcplg?IdcService=GET_FILE&dID=4359289&dDocName=67443113&Rendition=web&allowInterrupt=1&noSaveAs=1&file Name=67443113.pdf		

VFC Solid Waste Facility Document Info

Content ID:	67443100	Formats:	application/pdf
FID:		Security Group:	Public
Program:	SW Facility	Contractor:	
Status:	Released	Certificate Type:	
Account:	IDEM/OLQ/PER/SW	Ulcers No:	
IDEM Document Type:	OLQ Permit	Report Type:	

Map Key	Number of Records	Direction	Distance (mi/ft)	Elev/Diff (ft)	Site	DB
Document Date:	3/30/1971 12:00 AM				Cross Reference ID:	
Scan Date:	2/22/2013 12:00 AM				Parent Folder:	
Author:	Migration				Checked Out By:	
No of Pages:	0				County:	Vermillion
Brownfields Letter Type:						
<u>VFC Solid Waste Facility Document Info</u>						
Content ID:	28370258				Formats:	application/pdf
FID:					Security Group:	Public
Program:	SW Facility				Contractor:	
Status:	Released				Certificate Type:	
Account:	IDEM/OLQ/PER/SW				Ulcers No:	
IDEM Document Type:	OLQ Report				Report Type:	Closure Reports
Document Date:	12/21/2000 12:00 AM				Cross Reference ID:	
Scan Date:	2/8/2008 12:00 AM				Parent Folder:	
Author:	Migration				Checked Out By:	
No of Pages:	0				County:	
Brownfields Letter Type:						
<u>VFC Solid Waste Facility Document Info</u>						
Content ID:	29041546				Formats:	application/pdf
FID:					Security Group:	Public
Program:	SW Facility				Contractor:	
Status:	Released				Certificate Type:	
Account:	IDEM/OLQ/PER/SW				Ulcers No:	
IDEM Document Type:	OLQ Permit				Report Type:	
Document Date:	1/22/1998 12:00 AM				Cross Reference ID:	
Scan Date:	3/13/2008 12:00 AM				Parent Folder:	
Author:	Migration				Checked Out By:	
No of Pages:	0				County:	
Brownfields Letter Type:						
<u>VFC Solid Waste Facility Document Info</u>						
Content ID:	29041548				Formats:	application/pdf
FID:					Security Group:	Public
Program:	SW Facility				Contractor:	
Status:	Released				Certificate Type:	
Account:	IDEM/OLQ/PER/SW				Ulcers No:	
IDEM Document Type:	OLQ Monitoring				Report Type:	
Document Date:	6/21/1999 12:00 AM				Cross Reference ID:	
Scan Date:	3/13/2008 12:00 AM				Parent Folder:	
Author:	Migration				Checked Out By:	
No of Pages:	0				County:	
Brownfields Letter Type:						
<u>VFC Solid Waste Facility Document Info</u>						
Content ID:	80333751				Formats:	application/pdf
FID:					Security Group:	Public
Program:	SW Facility				Contractor:	
Status:	Released				Certificate Type:	
Account:	IDEM/OLQ/PER/SW				Ulcers No:	
IDEM Document Type:	OLQ Permit				Report Type:	
Document Date:	2/16/1987 12:00 AM				Cross Reference ID:	
Scan Date:	8/5/2016 2:02 PM				Parent Folder:	
Author:	JTSMITH@idem.IN.gov				Checked Out By:	
No of Pages:	2				County:	Vermillion
Brownfields Letter Type:						
<u>VFC Solid Waste Facility Document Info</u>						

Content ID:	29064546	Formats:	application/pdf
FID:		Security Group:	Public
Program:	SW Facility	Contractor:	
Status:	Released	Certificate Type:	
Account:	IDEM/OLQ/PER/SW	Ulcers No:	
IDEM Document Type:	Correspondence	Report Type:	
Document Date:	1/24/2002 12:00 AM	Cross Reference ID:	
Scan Date:	3/13/2008 12:00 AM	Parent Folder:	
Author:	Migration	Checked Out By:	
No of Pages:	0	County:	
Brownfields Letter Type:			

VFC Solid Waste Facility Document Info

Content ID:	30616878	Formats:	application/pdf
FID:		Security Group:	Public
Program:	SW Facility	Contractor:	
Status:	Released	Certificate Type:	
Account:	IDEM/OLQ/PER/SW	Ulcers No:	
IDEM Document Type:	Map	Report Type:	
Document Date:	4/30/1998 12:00 AM	Cross Reference ID:	28371548
Scan Date:	6/11/2008 12:00 AM	Parent Folder:	
Author:	Migration	Checked Out By:	
No of Pages:	0	County:	
Brownfields Letter Type:			

VFC Solid Waste Facility Document Info

Content ID:	65942238	Formats:	application/pdf
FID:		Security Group:	Public
Program:	SW Facility	Contractor:	
Status:	Released	Certificate Type:	
Account:	IDEM/OLQ/PER/SW	Ulcers No:	
IDEM Document Type:	Correspondence	Report Type:	
Document Date:	5/11/2012 12:00 AM	Cross Reference ID:	62782469
Scan Date:	5/16/2012 12:00 AM	Parent Folder:	
Author:	Migration	Checked Out By:	
No of Pages:	0	County:	Vermillion
Brownfields Letter Type:			

VFC Solid Waste Facility Document Info

Content ID:	28371521	Formats:	application/pdf
FID:		Security Group:	Public
Program:	SW Facility	Contractor:	
Status:	Released	Certificate Type:	
Account:	IDEM/OLQ/PER/SW	Ulcers No:	
IDEM Document Type:	OLQ Report	Report Type:	Closure/Post Closure Cert Letters and/or Reports
Document Date:	12/16/1999 12:00 AM	Cross Reference ID:	
Scan Date:	2/8/2008 12:00 AM	Parent Folder:	
Author:	Migration	Checked Out By:	
No of Pages:	0	County:	
Brownfields Letter Type:			

VFC Solid Waste Facility Document Info

Content ID:	30611435	Formats:	application/pdf
FID:		Security Group:	Public
Program:	SW Facility	Contractor:	
Status:	Released	Certificate Type:	
Account:	IDEM/OLQ/PER/SW	Ulcers No:	
IDEM Document Type:	Map	Report Type:	

Map Key	Number of Records	Direction	Distance (mi/ft)	Elev/Diff (ft)	Site	DB
---------	-------------------	-----------	------------------	----------------	------	----

Document Date:	11/4/1998 12:00 AM				Cross Reference ID:	28371578
Scan Date:	6/10/2008 12:00 AM				Parent Folder:	
Author:	Migration				Checked Out By:	
No of Pages:	0				County:	
Brownfields Letter Type:						

VFC Solid Waste Facility Document Info

Content ID:	28370809				Formats:	application/pdf
FID:					Security Group:	Public
Program:	SW Facility				Contractor:	
Status:	Released				Certificate Type:	
Account:	IDEM/OLQ/PER/SW				Ulcers No:	
IDEM Document Type:	OLQ Report				Report Type:	Closure/Post Closure Cert Letters and/or Reports
Document Date:	7/16/1998 12:00 AM				Cross Reference ID:	
Scan Date:	2/8/2008 12:00 AM				Parent Folder:	
Author:	Migration				Checked Out By:	
No of Pages:	0				County:	
Brownfields Letter Type:						

VFC Solid Waste Facility Document Info

Content ID:	29041547				Formats:	application/pdf
FID:					Security Group:	Public
Program:	SW Facility				Contractor:	
Status:	Released				Certificate Type:	
Account:	IDEM/OLQ/PER/SW				Ulcers No:	
IDEM Document Type:	OLQ Monitoring				Report Type:	
Document Date:	7/3/2001 12:00 AM				Cross Reference ID:	
Scan Date:	3/13/2008 12:00 AM				Parent Folder:	
Author:	Migration				Checked Out By:	
No of Pages:	0				County:	
Brownfields Letter Type:						

VFC Solid Waste Facility Document Info

Content ID:	30611202				Formats:	application/pdf
FID:					Security Group:	Public
Program:	SW Facility				Contractor:	
Status:	Released				Certificate Type:	
Account:	IDEM/OLQ/PER/SW				Ulcers No:	
IDEM Document Type:	Map				Report Type:	
Document Date:	11/4/1998 12:00 AM				Cross Reference ID:	28371578
Scan Date:	6/10/2008 12:00 AM				Parent Folder:	
Author:	Migration				Checked Out By:	
No of Pages:	0				County:	
Brownfields Letter Type:						

VFC Solid Waste Facility Document Info

Content ID:	67443116				Formats:	application/pdf
FID:					Security Group:	Public
Program:	SW Facility				Contractor:	
Status:	Released				Certificate Type:	
Account:	IDEM/OLQ/PER/SW				Ulcers No:	
IDEM Document Type:	OLQ Permit				Report Type:	
Document Date:	5/12/1982 12:00 AM				Cross Reference ID:	
Scan Date:	2/22/2013 12:00 AM				Parent Folder:	
Author:	Migration				Checked Out By:	
No of Pages:	0				County:	Vermillion
Brownfields Letter Type:						

Map Key	Number of Records	Direction	Distance (mi/ft)	Elev/Diff (ft)	Site	DB
---------	-------------------	-----------	------------------	----------------	------	----

VFC Solid Waste Facility Document Info

Content ID:	67443117	Formats:	application/pdf
FID:		Security Group:	Public
Program:	SW Facility	Contractor:	
Status:	Released	Certificate Type:	
Account:	IDEM/OLQ/PER/SW	Ulcers No:	
IDEM Document Type:	OLQ Permit	Report Type:	
Document Date:	11/5/1984 12:00 AM	Cross Reference ID:	
Scan Date:	2/22/2013 12:00 AM	Parent Folder:	
Author:	Migration	Checked Out By:	
No of Pages:	0	County:	Vermillion
Brownfields Letter Type:			

VFC Solid Waste Facility Document Info

Content ID:	16701144	Formats:	application/pdf
FID:		Security Group:	Public
Program:	SW Facility	Contractor:	
Status:	Released	Certificate Type:	
Account:	IDEM/OLQ/PER/SW	Ulcers No:	
IDEM Document Type:	Drawing	Report Type:	
Document Date:	6/7/2007 12:00 AM	Cross Reference ID:	16514386
Scan Date:	6/7/2007 12:00 AM	Parent Folder:	
Author:	Migration	Checked Out By:	
No of Pages:	0	County:	
Brownfields Letter Type:			

VFC Solid Waste Facility Document Info

Content ID:	31144142	Formats:	application/pdf
FID:		Security Group:	Public
Program:	SW Facility	Contractor:	
Status:	Released	Certificate Type:	
Account:	IDEM/OLQ/PER/SW	Ulcers No:	
IDEM Document Type:	Map	Report Type:	
Document Date:	5/16/2000 12:00 AM	Cross Reference ID:	29041585
Scan Date:	7/2/2008 12:00 AM	Parent Folder:	
Author:	Migration	Checked Out By:	
No of Pages:	0	County:	
Brownfields Letter Type:			

VFC Solid Waste Facility Document Info

Content ID:	63506852	Formats:	application/pdf
FID:		Security Group:	Public
Program:	SW Facility	Contractor:	
Status:	Released	Certificate Type:	
Account:	IDEM/OLQ/PER/SW	Ulcers No:	
IDEM Document Type:	OLQ Permit	Report Type:	
Document Date:	8/25/2011 12:00 AM	Cross Reference ID:	62782469
Scan Date:	9/12/2011 12:00 AM	Parent Folder:	
Author:	Migration	Checked Out By:	
No of Pages:	0	County:	Vermillion
Brownfields Letter Type:			

VFC Solid Waste Facility Document Info

Content ID:	28370860	Formats:	application/pdf
FID:		Security Group:	Public
Program:	SW Facility	Contractor:	
Status:	Released	Certificate Type:	
Account:	IDEM/OLQ/PER/SW	Ulcers No:	
IDEM Document Type:	OLQ Report	Report Type:	Closure/Post Closure Cert Letters and/or

Map Key	Number of Records	Direction	Distance (mi/ft)	Elev/Diff (ft)	Site	DB
						Reports
Document Date:	7/16/1998 12:00 AM				Cross Reference ID:	
Scan Date:	2/8/2008 12:00 AM				Parent Folder:	
Author:	Migration				Checked Out By:	
No of Pages:	0				County:	
Brownfields Letter Type:						
<u>VFC Solid Waste Facility Document Info</u>						
Content ID:	65962795				Formats:	application/pdf
FID:					Security Group:	Public
Program:	SW Facility				Contractor:	
Status:	Released				Certificate Type:	
Account:	IDEM/OLQ/PER/SW				Ulcers No:	
IDEM Document Type:	OLQ Report				Report Type:	Tonnage Report
Document Date:	6/30/1993 12:00 AM				Cross Reference ID:	
Scan Date:	5/17/2012 12:00 AM				Parent Folder:	
Author:	Migration				Checked Out By:	
No of Pages:	0				County:	
Brownfields Letter Type:						
<u>VFC Solid Waste Facility Document Info</u>						
Content ID:	29041540				Formats:	application/pdf
FID:					Security Group:	Public
Program:	SW Facility				Contractor:	
Status:	Released				Certificate Type:	
Account:	IDEM/OLQ/PER/SW				Ulcers No:	
IDEM Document Type:	OLQ Monitoring				Report Type:	
Document Date:	9/27/2000 12:00 AM				Cross Reference ID:	
Scan Date:	3/13/2008 12:00 AM				Parent Folder:	
Author:	Migration				Checked Out By:	
No of Pages:	0				County:	
Brownfields Letter Type:						
<u>VFC Solid Waste Facility Document Info</u>						
Content ID:	29041577				Formats:	application/pdf
FID:					Security Group:	Public
Program:	SW Facility				Contractor:	
Status:	Released				Certificate Type:	
Account:	IDEM/OLQ/PER/SW				Ulcers No:	
IDEM Document Type:	Correspondence				Report Type:	
Document Date:	7/21/1999 12:00 AM				Cross Reference ID:	
Scan Date:	3/13/2008 12:00 AM				Parent Folder:	
Author:	Migration				Checked Out By:	
No of Pages:	0				County:	
Brownfields Letter Type:						
<u>VFC Solid Waste Facility Document Info</u>						
Content ID:	80346569				Formats:	application/pdf
FID:					Security Group:	Public
Program:	SW Facility				Contractor:	
Status:	Released				Certificate Type:	
Account:	IDEM/OLQ/PER/SW				Ulcers No:	
IDEM Document Type:	OLQ Permit				Report Type:	
Document Date:	4/29/1997 12:00 AM				Cross Reference ID:	
Scan Date:	9/6/2016 12:00 AM				Parent Folder:	
Author:	sysadmin				Checked Out By:	
No of Pages:	0				County:	
Brownfields Letter Type:						

Map Key	Number of Records	Direction	Distance (mi/ft)	Elev/Diff (ft)	Site	DB
---------	-------------------	-----------	------------------	----------------	------	----

VFC Solid Waste Facility Document Info

Content ID:	28370813	Formats:	application/pdf
FID:		Security Group:	Public
Program:	SW Facility	Contractor:	
Status:	Released	Certificate Type:	
Account:	IDEM/OLQ/PER/SW	Ulcers No:	
IDEM Document Type:	OLQ Report	Report Type:	Closure/Post Closure Cert Letters and/or Reports
Document Date:	6/28/2000 12:00 AM	Cross Reference ID:	
Scan Date:	2/8/2008 12:00 AM	Parent Folder:	
Author:	Migration	Checked Out By:	
No of Pages:	0	County:	
Brownfields Letter Type:			

VFC Solid Waste Facility Document Info

Content ID:	80333749	Formats:	application/pdf
FID:		Security Group:	Public
Program:	SW Facility	Contractor:	
Status:	Released	Certificate Type:	
Account:	IDEM/OLQ/PER/SW	Ulcers No:	
IDEM Document Type:	OLQ Permit	Report Type:	
Document Date:	1/5/1987 12:00 AM	Cross Reference ID:	
Scan Date:	8/5/2016 2:02 PM	Parent Folder:	
Author:	JTSMITH@idem.IN.gov	Checked Out By:	
No of Pages:	2	County:	Vermillion
Brownfields Letter Type:			

VFC Solid Waste Facility Document Info

Content ID:	29041578	Formats:	application/pdf
FID:		Security Group:	Public
Program:	SW Facility	Contractor:	
Status:	Released	Certificate Type:	
Account:	IDEM/OLQ/PER/SW	Ulcers No:	
IDEM Document Type:	Correspondence	Report Type:	
Document Date:	1/24/2002 12:00 AM	Cross Reference ID:	
Scan Date:	3/13/2008 12:00 AM	Parent Folder:	
Author:	Migration	Checked Out By:	
No of Pages:	0	County:	
Brownfields Letter Type:			

VFC Solid Waste Facility Document Info

Content ID:	30611718	Formats:	application/pdf
FID:		Security Group:	Public
Program:	SW Facility	Contractor:	
Status:	Released	Certificate Type:	
Account:	IDEM/OLQ/PER/SW	Ulcers No:	
IDEM Document Type:	Map	Report Type:	
Document Date:	11/4/1998 12:00 AM	Cross Reference ID:	28371578
Scan Date:	6/10/2008 12:00 AM	Parent Folder:	
Author:	Migration	Checked Out By:	
No of Pages:	0	County:	
Brownfields Letter Type:			

VFC Solid Waste Facility Document Info

Content ID:	16697273	Formats:	application/pdf
FID:		Security Group:	Public
Program:	SW Facility	Contractor:	
Status:	Released	Certificate Type:	
Account:	IDEM/OLQ/PER/SW	Ulcers No:	

Map Key	Number of Records	Direction	Distance (mi/ft)	Elev/Diff (ft)	Site	DB
IDEM Document Type: Drawing						
Document Date: 6/7/2007 12:00 AM				Report Type:		
Scan Date: 6/7/2007 12:00 AM				Cross Reference ID: 16500300		
Author: Migration				Parent Folder:		
No of Pages: 0				Checked Out By:		
Brownfields Letter Type:				County:		
 <u>VFC Solid Waste Facility Document Info</u>						
Content ID: 28370261				Formats: application/pdf		
FID:				Security Group: Public		
Program: SW Facility				Contractor:		
Status: Released				Certificate Type:		
Account: IDEM/OLQ/PER/SW				Ulcers No:		
IDEM Document Type: OLQ Report				Report Type: Closure/Post Closure Cert Letters and/or Reports		
Document Date: 6/18/2001 12:00 AM				Cross Reference ID:		
Scan Date: 2/8/2008 12:00 AM				Parent Folder:		
Author: Migration				Checked Out By:		
No of Pages: 0				County:		
Brownfields Letter Type:						
 <u>VFC Solid Waste Facility Document Info</u>						
Content ID: 28370816				Formats: application/pdf		
FID:				Security Group: Public		
Program: SW Facility				Contractor:		
Status: Released				Certificate Type:		
Account: IDEM/OLQ/PER/SW				Ulcers No:		
IDEM Document Type: OLQ Report				Report Type: Closure/Post Closure Cert Letters and/or Reports		
Document Date: 9/27/2000 12:00 AM				Cross Reference ID:		
Scan Date: 2/8/2008 12:00 AM				Parent Folder:		
Author: Migration				Checked Out By:		
No of Pages: 0				County:		
Brownfields Letter Type:						
 <u>VFC Solid Waste Facility Document Info</u>						
Content ID: 80333750				Formats: application/pdf		
FID:				Security Group: Public		
Program: SW Facility				Contractor:		
Status: Released				Certificate Type:		
Account: IDEM/OLQ/PER/SW				Ulcers No:		
IDEM Document Type: OLQ Permit				Report Type:		
Document Date: 2/1/1989 12:00 AM				Cross Reference ID:		
Scan Date: 8/5/2016 2:02 PM				Parent Folder:		
Author: JTSMITH@idem.IN.gov				Checked Out By:		
No of Pages: 2				County: Vermillion		
Brownfields Letter Type:						
 <u>VFC Solid Waste Facility Document Info</u>						
Content ID: 80333752				Formats: application/pdf		
FID:				Security Group: Public		
Program: SW Facility				Contractor:		
Status: Released				Certificate Type:		
Account: IDEM/OLQ/PER/SW				Ulcers No:		
IDEM Document Type: OLQ Permit				Report Type:		
Document Date: 11/25/1985 12:00 AM				Cross Reference ID:		
Scan Date: 8/5/2016 2:02 PM				Parent Folder:		
Author: JTSMITH@idem.IN.gov				Checked Out By:		
No of Pages: 4				County: Vermillion		
Brownfields Letter Type:						

Map Key	Number of Records	Direction	Distance (mi/ft)	Elev/Diff (ft)	Site	DB
---------	-------------------	-----------	------------------	----------------	------	----

VFC Solid Waste Facility Document Info

Content ID:	67443111	Formats:	application/pdf
FID:		Security Group:	Public
Program:	SW Facility	Contractor:	
Status:	Released	Certificate Type:	
Account:	IDEM/OLQ/PER/SW	Ulcers No:	
IDEM Document Type:	OLQ Permit	Report Type:	
Document Date:	3/30/1971 12:00 AM	Cross Reference ID:	
Scan Date:	2/22/2013 12:00 AM	Parent Folder:	
Author:	Migration	Checked Out By:	
No of Pages:	0	County:	Vermillion
Brownfields Letter Type:			

VFC Solid Waste Facility Document Info

Content ID:	67443113	Formats:	application/pdf
FID:		Security Group:	Public
Program:	SW Facility	Contractor:	
Status:	Released	Certificate Type:	
Account:	IDEM/OLQ/PER/SW	Ulcers No:	
IDEM Document Type:	OLQ Permit	Report Type:	
Document Date:	6/17/1980 12:00 AM	Cross Reference ID:	
Scan Date:	2/22/2013 12:00 AM	Parent Folder:	
Author:	Migration	Checked Out By:	
No of Pages:	0	County:	Vermillion
Brownfields Letter Type:			

VFC Solid Waste Facility Document Info

Content ID:	62782469	Formats:	application/pdf
FID:		Security Group:	Public
Program:	SW Facility	Contractor:	
Status:	Released	Certificate Type:	
Account:	IDEM/OLQ/COM/SW	Ulcers No:	
IDEM Document Type:	OLQ Field Inspections	Report Type:	
Document Date:	4/14/2011 12:00 AM	Cross Reference ID:	62782469
Scan Date:	7/1/2011 12:00 AM	Parent Folder:	
Author:	Migration	Checked Out By:	
No of Pages:	0	County:	Vermillion
Brownfields Letter Type:			

VFC Solid Waste Facility Document Info

Content ID:	64907429	Formats:	application/pdf
FID:		Security Group:	Public
Program:	SW Facility	Contractor:	
Status:	Released	Certificate Type:	
Account:	IDEM/OLQ/PER/SW	Ulcers No:	
IDEM Document Type:	Correspondence	Report Type:	
Document Date:	1/31/2012 12:00 AM	Cross Reference ID:	
Scan Date:	2/2/2012 12:00 AM	Parent Folder:	
Author:	Migration	Checked Out By:	
No of Pages:	0	County:	Vermillion
Brownfields Letter Type:			

VFC Solid Waste Facility Document Info

Content ID:	31051752	Formats:	application/pdf
FID:		Security Group:	Public
Program:	SW Facility	Contractor:	
Status:	Released	Certificate Type:	

Map Key	Number of Records	Direction	Distance (mi/ft)	Elev/Diff (ft)	Site	DB
---------	-------------------	-----------	------------------	----------------	------	----

Account:	IDEM/OLQ/COM/SW	Ulcers No:	
IDEM Document Type:	OLQ Field Inspections	Report Type:	
Document Date:	8/21/2000 12:00 AM	Cross Reference ID:	
Scan Date:	6/30/2008 12:00 AM	Parent Folder:	
Author:	Migration	Checked Out By:	
No of Pages:	0	County:	
Brownfields Letter Type:			

VFC Solid Waste Facility Document Info

Content ID:	16514386	Formats:	application/pdf
FID:		Security Group:	Public
Program:	SW Facility	Contractor:	
Status:	Released	Certificate Type:	
Account:	IDEM/OLQ/PER/SW	Ulcers No:	
IDEM Document Type:	OLQ Monitoring	Report Type:	
Document Date:	5/16/2000 12:00 AM	Cross Reference ID:	
Scan Date:	6/6/2007 12:00 AM	Parent Folder:	
Author:	Migration	Checked Out By:	
No of Pages:	0	County:	
Brownfields Letter Type:			

VFC Solid Waste Facility Document Info

Content ID:	67443114	Formats:	application/pdf
FID:		Security Group:	Public
Program:	SW Facility	Contractor:	
Status:	Released	Certificate Type:	
Account:	IDEM/OLQ/PER/SW	Ulcers No:	
IDEM Document Type:	OLQ Permit	Report Type:	
Document Date:	7/11/1980 12:00 AM	Cross Reference ID:	
Scan Date:	2/22/2013 12:00 AM	Parent Folder:	
Author:	Migration	Checked Out By:	
No of Pages:	0	County:	Vermillion
Brownfields Letter Type:			

VFC Solid Waste Facility Document Info

Content ID:	68524519	Formats:	application/pdf
FID:		Security Group:	Public
Program:	SW Facility	Contractor:	
Status:	Released	Certificate Type:	
Account:	IDEM/OLQ/PER/SW	Ulcers No:	
IDEM Document Type:	OLQ Permit	Report Type:	
Document Date:	6/24/2013 12:00 AM	Cross Reference ID:	
Scan Date:	7/9/2013 12:00 AM	Parent Folder:	
Author:	Migration	Checked Out By:	
No of Pages:	0	County:	Vermillion
Brownfields Letter Type:			

VFC Solid Waste Facility Document Info

Content ID:	29041582	Formats:	application/pdf
FID:		Security Group:	Public
Program:	SW Facility	Contractor:	
Status:	Released	Certificate Type:	
Account:	IDEM/OLQ/PER/SW	Ulcers No:	
IDEM Document Type:	OLQ Permit	Report Type:	
Document Date:	5/13/2004 12:00 AM	Cross Reference ID:	
Scan Date:	3/13/2008 12:00 AM	Parent Folder:	
Author:	Migration	Checked Out By:	
No of Pages:	0	County:	
Brownfields Letter Type:			

Map Key	Number of Records	Direction	Distance (mi/ft)	Elev/Diff (ft)	Site	DB
---------	-------------------	-----------	------------------	----------------	------	----

VFC Solid Waste Facility Document Info

Content ID:	29041585	Formats:	application/pdf
FID:		Security Group:	Public
Program:	SW Facility	Contractor:	
Status:	Released	Certificate Type:	
Account:	IDEM/OLQ/PER/SW	Ulcers No:	
IDEM Document Type:	OLQ Monitoring	Report Type:	
Document Date:	5/16/2000 12:00 AM	Cross Reference ID:	
Scan Date:	3/13/2008 12:00 AM	Parent Folder:	
Author:	Migration	Checked Out By:	
No of Pages:	0	County:	
Brownfields Letter Type:			

VFC Solid Waste Facility Document Info

Content ID:	16500300	Formats:	application/pdf
FID:		Security Group:	Public
Program:	SW Facility	Contractor:	
Status:	Released	Certificate Type:	
Account:	IDEM/OLQ/PER/SW	Ulcers No:	
IDEM Document Type:	OLQ Monitoring	Report Type:	
Document Date:	6/10/1986 12:00 AM	Cross Reference ID:	MAP=16697273
Scan Date:	6/5/2007 12:00 AM	Parent Folder:	
Author:	Migration	Checked Out By:	
No of Pages:	0	County:	
Brownfields Letter Type:			

VFC Solid Waste Facility Document Search

Doc No:	29041540	Document Type:	OLQ Monitoring
Date:	09/27/2000	Size:	45 K
Program:	SW Facility		
Info Link:	https://vfc.idem.in.gov/DocumentDetail.aspx?dID=3382594		
Doc Link:	https://ecm.idem.in.gov/cs/idcplg?IdcService=GET_FILE&dID=3382594&dDocName=29041540&Rendition=web&allowInterrupt=1&noSaveAs=1&file Name=29041540.pdf		

VFC Solid Waste Facility Document Info

Content ID:	67443100	Formats:	application/pdf
FID:		Security Group:	Public
Program:	SW Facility	Contractor:	
Status:	Released	Certificate Type:	
Account:	IDEM/OLQ/PER/SW	Ulcers No:	
IDEM Document Type:	OLQ Permit	Report Type:	
Document Date:	3/30/1971 12:00 AM	Cross Reference ID:	
Scan Date:	2/22/2013 12:00 AM	Parent Folder:	
Author:	Migration	Checked Out By:	
No of Pages:	0	County:	Vermillion
Brownfields Letter Type:			

VFC Solid Waste Facility Document Info

Content ID:	28370258	Formats:	application/pdf
FID:		Security Group:	Public
Program:	SW Facility	Contractor:	
Status:	Released	Certificate Type:	
Account:	IDEM/OLQ/PER/SW	Ulcers No:	
IDEM Document Type:	OLQ Report	Report Type:	Closure Reports
Document Date:	12/21/2000 12:00 AM	Cross Reference ID:	
Scan Date:	2/8/2008 12:00 AM	Parent Folder:	
Author:	Migration	Checked Out By:	

No of Pages: 0
 Brownfields Letter Type: County:

VFC Solid Waste Facility Document Info

Content ID:	29041546	Formats:	application/pdf
FID:		Security Group:	Public
Program:	SW Facility	Contractor:	
Status:	Released	Certificate Type:	
Account:	IDEM/OLQ/PER/SW	Ulcers No:	
IDEM Document Type:	OLQ Permit	Report Type:	
Document Date:	1/22/1998 12:00 AM	Cross Reference ID:	
Scan Date:	3/13/2008 12:00 AM	Parent Folder:	
Author:	Migration	Checked Out By:	
No of Pages:	0	County:	

Brownfields Letter Type:

VFC Solid Waste Facility Document Info

Content ID:	29041548	Formats:	application/pdf
FID:		Security Group:	Public
Program:	SW Facility	Contractor:	
Status:	Released	Certificate Type:	
Account:	IDEM/OLQ/PER/SW	Ulcers No:	
IDEM Document Type:	OLQ Monitoring	Report Type:	
Document Date:	6/21/1999 12:00 AM	Cross Reference ID:	
Scan Date:	3/13/2008 12:00 AM	Parent Folder:	
Author:	Migration	Checked Out By:	
No of Pages:	0	County:	

Brownfields Letter Type:

VFC Solid Waste Facility Document Info

Content ID:	80333751	Formats:	application/pdf
FID:		Security Group:	Public
Program:	SW Facility	Contractor:	
Status:	Released	Certificate Type:	
Account:	IDEM/OLQ/PER/SW	Ulcers No:	
IDEM Document Type:	OLQ Permit	Report Type:	
Document Date:	2/16/1987 12:00 AM	Cross Reference ID:	
Scan Date:	8/5/2016 2:02 PM	Parent Folder:	
Author:	JTSMITH@idem.IN.gov	Checked Out By:	
No of Pages:	2	County:	Vermillion

Brownfields Letter Type:

VFC Solid Waste Facility Document Info

Content ID:	29064546	Formats:	application/pdf
FID:		Security Group:	Public
Program:	SW Facility	Contractor:	
Status:	Released	Certificate Type:	
Account:	IDEM/OLQ/PER/SW	Ulcers No:	
IDEM Document Type:	Correspondence	Report Type:	
Document Date:	1/24/2002 12:00 AM	Cross Reference ID:	
Scan Date:	3/13/2008 12:00 AM	Parent Folder:	
Author:	Migration	Checked Out By:	
No of Pages:	0	County:	

Brownfields Letter Type:

VFC Solid Waste Facility Document Info

Content ID:	30616878	Formats:	application/pdf
FID:		Security Group:	Public

Map Key	Number of Records	Direction	Distance (mi/ft)	Elev/Diff (ft)	Site	DB
---------	-------------------	-----------	------------------	----------------	------	----

Program:	SW Facility	Contractor:	
Status:	Released	Certificate Type:	
Account:	IDEM/OLQ/PER/SW	Ulcers No:	
IDEM Document Type:	Map	Report Type:	
Document Date:	4/30/1998 12:00 AM	Cross Reference ID:	28371548
Scan Date:	6/11/2008 12:00 AM	Parent Folder:	
Author:	Migration	Checked Out By:	
No of Pages:	0	County:	
Brownfields Letter Type:			

VFC Solid Waste Facility Document Info

Content ID:	65942238	Formats:	application/pdf
FID:		Security Group:	Public
Program:	SW Facility	Contractor:	
Status:	Released	Certificate Type:	
Account:	IDEM/OLQ/PER/SW	Ulcers No:	
IDEM Document Type:	Correspondence	Report Type:	
Document Date:	5/11/2012 12:00 AM	Cross Reference ID:	62782469
Scan Date:	5/16/2012 12:00 AM	Parent Folder:	
Author:	Migration	Checked Out By:	
No of Pages:	0	County:	Vermillion
Brownfields Letter Type:			

VFC Solid Waste Facility Document Info

Content ID:	28371521	Formats:	application/pdf
FID:		Security Group:	Public
Program:	SW Facility	Contractor:	
Status:	Released	Certificate Type:	
Account:	IDEM/OLQ/PER/SW	Ulcers No:	
IDEM Document Type:	OLQ Report	Report Type:	Closure/Post Closure Cert Letters and/or Reports
Document Date:	12/16/1999 12:00 AM	Cross Reference ID:	
Scan Date:	2/8/2008 12:00 AM	Parent Folder:	
Author:	Migration	Checked Out By:	
No of Pages:	0	County:	
Brownfields Letter Type:			

VFC Solid Waste Facility Document Info

Content ID:	30611435	Formats:	application/pdf
FID:		Security Group:	Public
Program:	SW Facility	Contractor:	
Status:	Released	Certificate Type:	
Account:	IDEM/OLQ/PER/SW	Ulcers No:	
IDEM Document Type:	Map	Report Type:	
Document Date:	11/4/1998 12:00 AM	Cross Reference ID:	28371578
Scan Date:	6/10/2008 12:00 AM	Parent Folder:	
Author:	Migration	Checked Out By:	
No of Pages:	0	County:	
Brownfields Letter Type:			

VFC Solid Waste Facility Document Info

Content ID:	28370809	Formats:	application/pdf
FID:		Security Group:	Public
Program:	SW Facility	Contractor:	
Status:	Released	Certificate Type:	
Account:	IDEM/OLQ/PER/SW	Ulcers No:	
IDEM Document Type:	OLQ Report	Report Type:	Closure/Post Closure Cert Letters and/or Reports
Document Date:	7/16/1998 12:00 AM	Cross Reference ID:	
Scan Date:	2/8/2008 12:00 AM	Parent Folder:	

Author: Migration
No of Pages: 0
Brownfields Letter Type:

Checked Out By:
County:

VFC Solid Waste Facility Document Info

Content ID:	29041547	Formats:	application/pdf
FID:		Security Group:	Public
Program:	SW Facility	Contractor:	
Status:	Released	Certificate Type:	
Account:	IDEM/OLQ/PER/SW	Ulcers No:	
IDEM Document Type:	OLQ Monitoring	Report Type:	
Document Date:	7/3/2001 12:00 AM	Cross Reference ID:	
Scan Date:	3/13/2008 12:00 AM	Parent Folder:	
Author:	Migration	Checked Out By:	
No of Pages:	0	County:	
Brownfields Letter Type:			

VFC Solid Waste Facility Document Info

Content ID:	30611202	Formats:	application/pdf
FID:		Security Group:	Public
Program:	SW Facility	Contractor:	
Status:	Released	Certificate Type:	
Account:	IDEM/OLQ/PER/SW	Ulcers No:	
IDEM Document Type:	Map	Report Type:	
Document Date:	11/4/1998 12:00 AM	Cross Reference ID:	28371578
Scan Date:	6/10/2008 12:00 AM	Parent Folder:	
Author:	Migration	Checked Out By:	
No of Pages:	0	County:	
Brownfields Letter Type:			

VFC Solid Waste Facility Document Info

Content ID:	67443116	Formats:	application/pdf
FID:		Security Group:	Public
Program:	SW Facility	Contractor:	
Status:	Released	Certificate Type:	
Account:	IDEM/OLQ/PER/SW	Ulcers No:	
IDEM Document Type:	OLQ Permit	Report Type:	
Document Date:	5/12/1982 12:00 AM	Cross Reference ID:	
Scan Date:	2/22/2013 12:00 AM	Parent Folder:	
Author:	Migration	Checked Out By:	
No of Pages:	0	County:	Vermillion
Brownfields Letter Type:			

VFC Solid Waste Facility Document Info

Content ID:	67443117	Formats:	application/pdf
FID:		Security Group:	Public
Program:	SW Facility	Contractor:	
Status:	Released	Certificate Type:	
Account:	IDEM/OLQ/PER/SW	Ulcers No:	
IDEM Document Type:	OLQ Permit	Report Type:	
Document Date:	11/5/1984 12:00 AM	Cross Reference ID:	
Scan Date:	2/22/2013 12:00 AM	Parent Folder:	
Author:	Migration	Checked Out By:	
No of Pages:	0	County:	Vermillion
Brownfields Letter Type:			

VFC Solid Waste Facility Document Info

Content ID:	16701144	Formats:	application/pdf
--------------------	----------	-----------------	-----------------

Map Key	Number of Records	Direction	Distance (mi/ft)	Elev/Diff (ft)	Site	DB
FID:					Security Group:	Public
Program:	SW Facility				Contractor:	
Status:	Released				Certificate Type:	
Account:	IDEM/OLQ/PER/SW				Ulcers No:	
IDEM Document Type:	Drawing				Report Type:	
Document Date:	6/7/2007 12:00 AM				Cross Reference ID:	16514386
Scan Date:	6/7/2007 12:00 AM				Parent Folder:	
Author:	Migration				Checked Out By:	
No of Pages:	0				County:	
Brownfields Letter Type:						

VFC Solid Waste Facility Document Info

Content ID:	31144142				Formats:	application/pdf
FID:					Security Group:	Public
Program:	SW Facility				Contractor:	
Status:	Released				Certificate Type:	
Account:	IDEM/OLQ/PER/SW				Ulcers No:	
IDEM Document Type:	Map				Report Type:	
Document Date:	5/16/2000 12:00 AM				Cross Reference ID:	29041585
Scan Date:	7/2/2008 12:00 AM				Parent Folder:	
Author:	Migration				Checked Out By:	
No of Pages:	0				County:	
Brownfields Letter Type:						

VFC Solid Waste Facility Document Info

Content ID:	63506852				Formats:	application/pdf
FID:					Security Group:	Public
Program:	SW Facility				Contractor:	
Status:	Released				Certificate Type:	
Account:	IDEM/OLQ/PER/SW				Ulcers No:	
IDEM Document Type:	OLQ Permit				Report Type:	
Document Date:	8/25/2011 12:00 AM				Cross Reference ID:	62782469
Scan Date:	9/12/2011 12:00 AM				Parent Folder:	
Author:	Migration				Checked Out By:	
No of Pages:	0				County:	Vermillion
Brownfields Letter Type:						

VFC Solid Waste Facility Document Info

Content ID:	28370860				Formats:	application/pdf
FID:					Security Group:	Public
Program:	SW Facility				Contractor:	
Status:	Released				Certificate Type:	
Account:	IDEM/OLQ/PER/SW				Ulcers No:	
IDEM Document Type:	OLQ Report				Report Type:	Closure/Post Closure Cert Letters and/or Reports
Document Date:	7/16/1998 12:00 AM				Cross Reference ID:	
Scan Date:	2/8/2008 12:00 AM				Parent Folder:	
Author:	Migration				Checked Out By:	
No of Pages:	0				County:	
Brownfields Letter Type:						

VFC Solid Waste Facility Document Info

Content ID:	65962795				Formats:	application/pdf
FID:					Security Group:	Public
Program:	SW Facility				Contractor:	
Status:	Released				Certificate Type:	
Account:	IDEM/OLQ/PER/SW				Ulcers No:	
IDEM Document Type:	OLQ Report				Report Type:	Tonnage Report
Document Date:	6/30/1993 12:00 AM				Cross Reference ID:	
Scan Date:	5/17/2012 12:00 AM				Parent Folder:	

Map Key	Number of Records	Direction	Distance (mi/ft)	Elev/Diff (ft)	Site	DB
---------	-------------------	-----------	------------------	----------------	------	----

Author: Migration
No of Pages: 0
Brownfields Letter Type:

Checked Out By:
County:

VFC Solid Waste Facility Document Info

Content ID:	29041540	Formats:	application/pdf
FID:		Security Group:	Public
Program:	SW Facility	Contractor:	
Status:	Released	Certificate Type:	
Account:	IDEM/OLQ/PER/SW	Ulcers No:	
IDEM Document Type:	OLQ Monitoring	Report Type:	
Document Date:	9/27/2000 12:00 AM	Cross Reference ID:	
Scan Date:	3/13/2008 12:00 AM	Parent Folder:	
Author:	Migration	Checked Out By:	
No of Pages:	0	County:	
Brownfields Letter Type:			

VFC Solid Waste Facility Document Info

Content ID:	29041577	Formats:	application/pdf
FID:		Security Group:	Public
Program:	SW Facility	Contractor:	
Status:	Released	Certificate Type:	
Account:	IDEM/OLQ/PER/SW	Ulcers No:	
IDEM Document Type:	Correspondence	Report Type:	
Document Date:	7/21/1999 12:00 AM	Cross Reference ID:	
Scan Date:	3/13/2008 12:00 AM	Parent Folder:	
Author:	Migration	Checked Out By:	
No of Pages:	0	County:	
Brownfields Letter Type:			

VFC Solid Waste Facility Document Info

Content ID:	80346569	Formats:	application/pdf
FID:		Security Group:	Public
Program:	SW Facility	Contractor:	
Status:	Released	Certificate Type:	
Account:	IDEM/OLQ/PER/SW	Ulcers No:	
IDEM Document Type:	OLQ Permit	Report Type:	
Document Date:	4/29/1997 12:00 AM	Cross Reference ID:	
Scan Date:	9/6/2016 12:00 AM	Parent Folder:	
Author:	sysadmin	Checked Out By:	
No of Pages:	0	County:	
Brownfields Letter Type:			

VFC Solid Waste Facility Document Info

Content ID:	28370813	Formats:	application/pdf
FID:		Security Group:	Public
Program:	SW Facility	Contractor:	
Status:	Released	Certificate Type:	
Account:	IDEM/OLQ/PER/SW	Ulcers No:	
IDEM Document Type:	OLQ Report	Report Type:	Closure/Post Closure Cert Letters and/or Reports
Document Date:	6/28/2000 12:00 AM	Cross Reference ID:	
Scan Date:	2/8/2008 12:00 AM	Parent Folder:	
Author:	Migration	Checked Out By:	
No of Pages:	0	County:	
Brownfields Letter Type:			

VFC Solid Waste Facility Document Info

Map Key	Number of Records	Direction	Distance (mi/ft)	Elev/Diff (ft)	Site	DB
Content ID:	80333749				Formats:	application/pdf
FID:					Security Group:	Public
Program:	SW Facility				Contractor:	
Status:	Released				Certificate Type:	
Account:	IDEM/OLQ/PER/SW				Ulcers No:	
IDEM Document Type:	OLQ Permit				Report Type:	
Document Date:	1/5/1987 12:00 AM				Cross Reference ID:	
Scan Date:	8/5/2016 2:02 PM				Parent Folder:	
Author:	JTSMITH@idem.IN.gov				Checked Out By:	
No of Pages:	2				County:	Vermillion
Brownfields Letter Type:						

VFC Solid Waste Facility Document Info

Content ID:	29041578				Formats:	application/pdf
FID:					Security Group:	Public
Program:	SW Facility				Contractor:	
Status:	Released				Certificate Type:	
Account:	IDEM/OLQ/PER/SW				Ulcers No:	
IDEM Document Type:	Correspondence				Report Type:	
Document Date:	1/24/2002 12:00 AM				Cross Reference ID:	
Scan Date:	3/13/2008 12:00 AM				Parent Folder:	
Author:	Migration				Checked Out By:	
No of Pages:	0				County:	
Brownfields Letter Type:						

VFC Solid Waste Facility Document Info

Content ID:	30611718				Formats:	application/pdf
FID:					Security Group:	Public
Program:	SW Facility				Contractor:	
Status:	Released				Certificate Type:	
Account:	IDEM/OLQ/PER/SW				Ulcers No:	
IDEM Document Type:	Map				Report Type:	
Document Date:	11/4/1998 12:00 AM				Cross Reference ID:	28371578
Scan Date:	6/10/2008 12:00 AM				Parent Folder:	
Author:	Migration				Checked Out By:	
No of Pages:	0				County:	
Brownfields Letter Type:						

VFC Solid Waste Facility Document Info

Content ID:	16697273				Formats:	application/pdf
FID:					Security Group:	Public
Program:	SW Facility				Contractor:	
Status:	Released				Certificate Type:	
Account:	IDEM/OLQ/PER/SW				Ulcers No:	
IDEM Document Type:	Drawing				Report Type:	
Document Date:	6/7/2007 12:00 AM				Cross Reference ID:	16500300
Scan Date:	6/7/2007 12:00 AM				Parent Folder:	
Author:	Migration				Checked Out By:	
No of Pages:	0				County:	
Brownfields Letter Type:						

VFC Solid Waste Facility Document Info

Content ID:	28370261				Formats:	application/pdf
FID:					Security Group:	Public
Program:	SW Facility				Contractor:	
Status:	Released				Certificate Type:	
Account:	IDEM/OLQ/PER/SW				Ulcers No:	
IDEM Document Type:	OLQ Report				Report Type:	Closure/Post Closure Cert Letters and/or Reports
Document Date:	6/18/2001 12:00 AM				Cross Reference ID:	

Scan Date: 2/8/2008 12:00 AM
Author: Migration
No of Pages: 0
Brownfields Letter Type:

Parent Folder:
Checked Out By:
County:

VFC Solid Waste Facility Document Info

Content ID: 28370816	Formats: application/pdf
FID:	Security Group: Public
Program: SW Facility	Contractor:
Status: Released	Certificate Type:
Account: IDEM/OLQ/PER/SW	Ulcers No:
IDEM Document Type: OLQ Report	Report Type: Closure/Post Closure Cert Letters and/or Reports
Document Date: 9/27/2000 12:00 AM	Cross Reference ID:
Scan Date: 2/8/2008 12:00 AM	Parent Folder:
Author: Migration	Checked Out By:
No of Pages: 0	County:
Brownfields Letter Type:	

VFC Solid Waste Facility Document Info

Content ID: 80333750	Formats: application/pdf
FID:	Security Group: Public
Program: SW Facility	Contractor:
Status: Released	Certificate Type:
Account: IDEM/OLQ/PER/SW	Ulcers No:
IDEM Document Type: OLQ Permit	Report Type:
Document Date: 2/1/1989 12:00 AM	Cross Reference ID:
Scan Date: 8/5/2016 2:02 PM	Parent Folder:
Author: JTSMITH@idem.IN.gov	Checked Out By:
No of Pages: 2	County: Vermillion
Brownfields Letter Type:	

VFC Solid Waste Facility Document Info

Content ID: 80333752	Formats: application/pdf
FID:	Security Group: Public
Program: SW Facility	Contractor:
Status: Released	Certificate Type:
Account: IDEM/OLQ/PER/SW	Ulcers No:
IDEM Document Type: OLQ Permit	Report Type:
Document Date: 11/25/1985 12:00 AM	Cross Reference ID:
Scan Date: 8/5/2016 2:02 PM	Parent Folder:
Author: JTSMITH@idem.IN.gov	Checked Out By:
No of Pages: 4	County: Vermillion
Brownfields Letter Type:	

VFC Solid Waste Facility Document Info

Content ID: 67443111	Formats: application/pdf
FID:	Security Group: Public
Program: SW Facility	Contractor:
Status: Released	Certificate Type:
Account: IDEM/OLQ/PER/SW	Ulcers No:
IDEM Document Type: OLQ Permit	Report Type:
Document Date: 3/30/1971 12:00 AM	Cross Reference ID:
Scan Date: 2/22/2013 12:00 AM	Parent Folder:
Author: Migration	Checked Out By:
No of Pages: 0	County: Vermillion
Brownfields Letter Type:	

VFC Solid Waste Facility Document Info

Content ID:	67443113				Formats:	application/pdf
FID:					Security Group:	Public
Program:	SW Facility				Contractor:	
Status:	Released				Certificate Type:	
Account:	IDEM/OLQ/PER/SW				Ulcers No:	
IDEM Document Type:	OLQ Permit				Report Type:	
Document Date:	6/17/1980 12:00 AM				Cross Reference ID:	
Scan Date:	2/22/2013 12:00 AM				Parent Folder:	
Author:	Migration				Checked Out By:	
No of Pages:	0				County:	Vermillion
Brownfields Letter Type:						

VFC Solid Waste Facility Document Info

Content ID:	62782469				Formats:	application/pdf
FID:					Security Group:	Public
Program:	SW Facility				Contractor:	
Status:	Released				Certificate Type:	
Account:	IDEM/OLQ/COM/SW				Ulcers No:	
IDEM Document Type:	OLQ Field Inspections				Report Type:	
Document Date:	4/14/2011 12:00 AM				Cross Reference ID:	62782469
Scan Date:	7/1/2011 12:00 AM				Parent Folder:	
Author:	Migration				Checked Out By:	
No of Pages:	0				County:	Vermillion
Brownfields Letter Type:						

VFC Solid Waste Facility Document Info

Content ID:	64907429				Formats:	application/pdf
FID:					Security Group:	Public
Program:	SW Facility				Contractor:	
Status:	Released				Certificate Type:	
Account:	IDEM/OLQ/PER/SW				Ulcers No:	
IDEM Document Type:	Correspondence				Report Type:	
Document Date:	1/31/2012 12:00 AM				Cross Reference ID:	
Scan Date:	2/2/2012 12:00 AM				Parent Folder:	
Author:	Migration				Checked Out By:	
No of Pages:	0				County:	Vermillion
Brownfields Letter Type:						

VFC Solid Waste Facility Document Info

Content ID:	31051752				Formats:	application/pdf
FID:					Security Group:	Public
Program:	SW Facility				Contractor:	
Status:	Released				Certificate Type:	
Account:	IDEM/OLQ/COM/SW				Ulcers No:	
IDEM Document Type:	OLQ Field Inspections				Report Type:	
Document Date:	8/21/2000 12:00 AM				Cross Reference ID:	
Scan Date:	6/30/2008 12:00 AM				Parent Folder:	
Author:	Migration				Checked Out By:	
No of Pages:	0				County:	
Brownfields Letter Type:						

VFC Solid Waste Facility Document Info

Content ID:	16514386				Formats:	application/pdf
FID:					Security Group:	Public
Program:	SW Facility				Contractor:	
Status:	Released				Certificate Type:	
Account:	IDEM/OLQ/PER/SW				Ulcers No:	
IDEM Document Type:	OLQ Monitoring				Report Type:	
Document Date:	5/16/2000 12:00 AM				Cross Reference ID:	

Scan Date: 6/6/2007 12:00 AM
Author: Migration
No of Pages: 0
Brownfields Letter Type:

Parent Folder:
Checked Out By:
County:

VFC Solid Waste Facility Document Info

Content ID: 67443114	Formats: application/pdf
FID:	Security Group: Public
Program: SW Facility	Contractor:
Status: Released	Certificate Type:
Account: IDEM/OLQ/PER/SW	Ulcers No:
IDEM Document Type: OLQ Permit	Report Type:
Document Date: 7/11/1980 12:00 AM	Cross Reference ID:
Scan Date: 2/22/2013 12:00 AM	Parent Folder:
Author: Migration	Checked Out By:
No of Pages: 0	County: Vermillion
Brownfields Letter Type:	

VFC Solid Waste Facility Document Info

Content ID: 68524519	Formats: application/pdf
FID:	Security Group: Public
Program: SW Facility	Contractor:
Status: Released	Certificate Type:
Account: IDEM/OLQ/PER/SW	Ulcers No:
IDEM Document Type: OLQ Permit	Report Type:
Document Date: 6/24/2013 12:00 AM	Cross Reference ID:
Scan Date: 7/9/2013 12:00 AM	Parent Folder:
Author: Migration	Checked Out By:
No of Pages: 0	County: Vermillion
Brownfields Letter Type:	

VFC Solid Waste Facility Document Info

Content ID: 29041582	Formats: application/pdf
FID:	Security Group: Public
Program: SW Facility	Contractor:
Status: Released	Certificate Type:
Account: IDEM/OLQ/PER/SW	Ulcers No:
IDEM Document Type: OLQ Permit	Report Type:
Document Date: 5/13/2004 12:00 AM	Cross Reference ID:
Scan Date: 3/13/2008 12:00 AM	Parent Folder:
Author: Migration	Checked Out By:
No of Pages: 0	County:
Brownfields Letter Type:	

VFC Solid Waste Facility Document Info

Content ID: 29041585	Formats: application/pdf
FID:	Security Group: Public
Program: SW Facility	Contractor:
Status: Released	Certificate Type:
Account: IDEM/OLQ/PER/SW	Ulcers No:
IDEM Document Type: OLQ Monitoring	Report Type:
Document Date: 5/16/2000 12:00 AM	Cross Reference ID:
Scan Date: 3/13/2008 12:00 AM	Parent Folder:
Author: Migration	Checked Out By:
No of Pages: 0	County:
Brownfields Letter Type:	

VFC Solid Waste Facility Document Info

Map Key	Number of Records	Direction	Distance (mi/ft)	Elev/Diff (ft)	Site	DB
Content ID:	16500300				Formats: application/pdf	
FID:					Security Group: Public	
Program:	SW Facility				Contractor:	
Status:	Released				Certificate Type:	
Account:	IDEM/OLQ/PER/SW				Ulcers No:	
IDEM Document Type:	OLQ Monitoring				Report Type:	
Document Date:	6/10/1986 12:00 AM				Cross Reference ID: MAP=16697273	
Scan Date:	6/5/2007 12:00 AM				Parent Folder:	
Author:	Migration				Checked Out By:	
No of Pages:	0				County:	
Brownfields Letter Type:						

VFC Solid Waste Facility Document Search

Doc No:	29041585	Document Type:	OLQ Monitoring
Date:	05/16/2000	Size:	2 M
Program:	SW Facility		
Info Link:	https://vfc.idem.in.gov/DocumentDetail.aspx?dID=3411994		
Doc Link:	https://ecm.idem.in.gov/cs/idcplg?IdcService=GET_FILE&dID=3411994&dDocName=29041585&Rendition=web&allowInterrupt=1&noSaveAs=1&file Name=29041585.pdf		

VFC Solid Waste Facility Document Info

Content ID:	67443100	Formats:	application/pdf
FID:		Security Group:	Public
Program:	SW Facility	Contractor:	
Status:	Released	Certificate Type:	
Account:	IDEM/OLQ/PER/SW	Ulcers No:	
IDEM Document Type:	OLQ Permit	Report Type:	
Document Date:	3/30/1971 12:00 AM	Cross Reference ID:	
Scan Date:	2/22/2013 12:00 AM	Parent Folder:	
Author:	Migration	Checked Out By:	
No of Pages:	0	County:	Vermillion
Brownfields Letter Type:			

VFC Solid Waste Facility Document Info

Content ID:	28370258	Formats:	application/pdf
FID:		Security Group:	Public
Program:	SW Facility	Contractor:	
Status:	Released	Certificate Type:	
Account:	IDEM/OLQ/PER/SW	Ulcers No:	
IDEM Document Type:	OLQ Report	Report Type:	Closure Reports
Document Date:	12/21/2000 12:00 AM	Cross Reference ID:	
Scan Date:	2/8/2008 12:00 AM	Parent Folder:	
Author:	Migration	Checked Out By:	
No of Pages:	0	County:	
Brownfields Letter Type:			

VFC Solid Waste Facility Document Info

Content ID:	29041546	Formats:	application/pdf
FID:		Security Group:	Public
Program:	SW Facility	Contractor:	
Status:	Released	Certificate Type:	
Account:	IDEM/OLQ/PER/SW	Ulcers No:	
IDEM Document Type:	OLQ Permit	Report Type:	
Document Date:	1/22/1998 12:00 AM	Cross Reference ID:	
Scan Date:	3/13/2008 12:00 AM	Parent Folder:	
Author:	Migration	Checked Out By:	
No of Pages:	0	County:	
Brownfields Letter Type:			

Map Key	Number of Records	Direction	Distance (mi/ft)	Elev/Diff (ft)	Site	DB
---------	-------------------	-----------	------------------	----------------	------	----

VFC Solid Waste Facility Document Info

Content ID:	29041548	Formats:	application/pdf
FID:		Security Group:	Public
Program:	SW Facility	Contractor:	
Status:	Released	Certificate Type:	
Account:	IDEM/OLQ/PER/SW	Ulcers No:	
IDEM Document Type:	OLQ Monitoring	Report Type:	
Document Date:	6/21/1999 12:00 AM	Cross Reference ID:	
Scan Date:	3/13/2008 12:00 AM	Parent Folder:	
Author:	Migration	Checked Out By:	
No of Pages:	0	County:	
Brownfields Letter Type:			

VFC Solid Waste Facility Document Info

Content ID:	80333751	Formats:	application/pdf
FID:		Security Group:	Public
Program:	SW Facility	Contractor:	
Status:	Released	Certificate Type:	
Account:	IDEM/OLQ/PER/SW	Ulcers No:	
IDEM Document Type:	OLQ Permit	Report Type:	
Document Date:	2/16/1987 12:00 AM	Cross Reference ID:	
Scan Date:	8/5/2016 2:02 PM	Parent Folder:	
Author:	JTSMITH@idem.IN.gov	Checked Out By:	
No of Pages:	2	County:	Vermillion
Brownfields Letter Type:			

VFC Solid Waste Facility Document Info

Content ID:	29064546	Formats:	application/pdf
FID:		Security Group:	Public
Program:	SW Facility	Contractor:	
Status:	Released	Certificate Type:	
Account:	IDEM/OLQ/PER/SW	Ulcers No:	
IDEM Document Type:	Correspondence	Report Type:	
Document Date:	1/24/2002 12:00 AM	Cross Reference ID:	
Scan Date:	3/13/2008 12:00 AM	Parent Folder:	
Author:	Migration	Checked Out By:	
No of Pages:	0	County:	
Brownfields Letter Type:			

VFC Solid Waste Facility Document Info

Content ID:	30616878	Formats:	application/pdf
FID:		Security Group:	Public
Program:	SW Facility	Contractor:	
Status:	Released	Certificate Type:	
Account:	IDEM/OLQ/PER/SW	Ulcers No:	
IDEM Document Type:	Map	Report Type:	
Document Date:	4/30/1998 12:00 AM	Cross Reference ID:	28371548
Scan Date:	6/11/2008 12:00 AM	Parent Folder:	
Author:	Migration	Checked Out By:	
No of Pages:	0	County:	
Brownfields Letter Type:			

VFC Solid Waste Facility Document Info

Content ID:	65942238	Formats:	application/pdf
FID:		Security Group:	Public
Program:	SW Facility	Contractor:	
Status:	Released	Certificate Type:	
Account:	IDEM/OLQ/PER/SW	Ulcers No:	
IDEM Document Type:	Correspondence	Report Type:	

Map Key	Number of Records	Direction	Distance (mi/ft)	Elev/Diff (ft)	Site	DB
Document Date:	5/11/2012 12:00 AM				Cross Reference ID:	62782469
Scan Date:	5/16/2012 12:00 AM				Parent Folder:	
Author:	Migration				Checked Out By:	
No of Pages:	0				County:	Vermillion
Brownfields Letter Type:						
<u>VFC Solid Waste Facility Document Info</u>						
Content ID:	28371521				Formats:	application/pdf
FID:					Security Group:	Public
Program:	SW Facility				Contractor:	
Status:	Released				Certificate Type:	
Account:	IDEM/OLQ/PER/SW				Ulcers No:	
IDEM Document Type:	OLQ Report				Report Type:	Closure/Post Closure Cert Letters and/or Reports
Document Date:	12/16/1999 12:00 AM				Cross Reference ID:	
Scan Date:	2/8/2008 12:00 AM				Parent Folder:	
Author:	Migration				Checked Out By:	
No of Pages:	0				County:	
Brownfields Letter Type:						
<u>VFC Solid Waste Facility Document Info</u>						
Content ID:	30611435				Formats:	application/pdf
FID:					Security Group:	Public
Program:	SW Facility				Contractor:	
Status:	Released				Certificate Type:	
Account:	IDEM/OLQ/PER/SW				Ulcers No:	
IDEM Document Type:	Map				Report Type:	
Document Date:	11/4/1998 12:00 AM				Cross Reference ID:	28371578
Scan Date:	6/10/2008 12:00 AM				Parent Folder:	
Author:	Migration				Checked Out By:	
No of Pages:	0				County:	
Brownfields Letter Type:						
<u>VFC Solid Waste Facility Document Info</u>						
Content ID:	28370809				Formats:	application/pdf
FID:					Security Group:	Public
Program:	SW Facility				Contractor:	
Status:	Released				Certificate Type:	
Account:	IDEM/OLQ/PER/SW				Ulcers No:	
IDEM Document Type:	OLQ Report				Report Type:	Closure/Post Closure Cert Letters and/or Reports
Document Date:	7/16/1998 12:00 AM				Cross Reference ID:	
Scan Date:	2/8/2008 12:00 AM				Parent Folder:	
Author:	Migration				Checked Out By:	
No of Pages:	0				County:	
Brownfields Letter Type:						
<u>VFC Solid Waste Facility Document Info</u>						
Content ID:	29041547				Formats:	application/pdf
FID:					Security Group:	Public
Program:	SW Facility				Contractor:	
Status:	Released				Certificate Type:	
Account:	IDEM/OLQ/PER/SW				Ulcers No:	
IDEM Document Type:	OLQ Monitoring				Report Type:	
Document Date:	7/3/2001 12:00 AM				Cross Reference ID:	
Scan Date:	3/13/2008 12:00 AM				Parent Folder:	
Author:	Migration				Checked Out By:	
No of Pages:	0				County:	
Brownfields Letter Type:						

Map Key	Number of Records	Direction	Distance (mi/ft)	Elev/Diff (ft)	Site	DB
---------	-------------------	-----------	------------------	----------------	------	----

VFC Solid Waste Facility Document Info

Content ID:	30611202	Formats:	application/pdf
FID:		Security Group:	Public
Program:	SW Facility	Contractor:	
Status:	Released	Certificate Type:	
Account:	IDEM/OLQ/PER/SW	Ulcers No:	
IDEM Document Type:	Map	Report Type:	
Document Date:	11/4/1998 12:00 AM	Cross Reference ID:	28371578
Scan Date:	6/10/2008 12:00 AM	Parent Folder:	
Author:	Migration	Checked Out By:	
No of Pages:	0	County:	
Brownfields Letter Type:			

VFC Solid Waste Facility Document Info

Content ID:	67443116	Formats:	application/pdf
FID:		Security Group:	Public
Program:	SW Facility	Contractor:	
Status:	Released	Certificate Type:	
Account:	IDEM/OLQ/PER/SW	Ulcers No:	
IDEM Document Type:	OLQ Permit	Report Type:	
Document Date:	5/12/1982 12:00 AM	Cross Reference ID:	
Scan Date:	2/22/2013 12:00 AM	Parent Folder:	
Author:	Migration	Checked Out By:	
No of Pages:	0	County:	Vermillion
Brownfields Letter Type:			

VFC Solid Waste Facility Document Info

Content ID:	67443117	Formats:	application/pdf
FID:		Security Group:	Public
Program:	SW Facility	Contractor:	
Status:	Released	Certificate Type:	
Account:	IDEM/OLQ/PER/SW	Ulcers No:	
IDEM Document Type:	OLQ Permit	Report Type:	
Document Date:	11/5/1984 12:00 AM	Cross Reference ID:	
Scan Date:	2/22/2013 12:00 AM	Parent Folder:	
Author:	Migration	Checked Out By:	
No of Pages:	0	County:	Vermillion
Brownfields Letter Type:			

VFC Solid Waste Facility Document Info

Content ID:	16701144	Formats:	application/pdf
FID:		Security Group:	Public
Program:	SW Facility	Contractor:	
Status:	Released	Certificate Type:	
Account:	IDEM/OLQ/PER/SW	Ulcers No:	
IDEM Document Type:	Drawing	Report Type:	
Document Date:	6/7/2007 12:00 AM	Cross Reference ID:	16514386
Scan Date:	6/7/2007 12:00 AM	Parent Folder:	
Author:	Migration	Checked Out By:	
No of Pages:	0	County:	
Brownfields Letter Type:			

VFC Solid Waste Facility Document Info

Content ID:	31144142	Formats:	application/pdf
FID:		Security Group:	Public
Program:	SW Facility	Contractor:	
Status:	Released	Certificate Type:	
Account:	IDEM/OLQ/PER/SW	Ulcers No:	
IDEM Document Type:	Map	Report Type:	

Map Key	Number of Records	Direction	Distance (mi/ft)	Elev/Diff (ft)	Site	DB
---------	-------------------	-----------	------------------	----------------	------	----

Document Date:	5/16/2000 12:00 AM				Cross Reference ID:	29041585
Scan Date:	7/2/2008 12:00 AM				Parent Folder:	
Author:	Migration				Checked Out By:	
No of Pages:	0				County:	
Brownfields Letter Type:						

VFC Solid Waste Facility Document Info

Content ID:	63506852				Formats:	application/pdf
FID:					Security Group:	Public
Program:	SW Facility				Contractor:	
Status:	Released				Certificate Type:	
Account:	IDEM/OLQ/PER/SW				Ulcers No:	
IDEM Document Type:	OLQ Permit				Report Type:	
Document Date:	8/25/2011 12:00 AM				Cross Reference ID:	62782469
Scan Date:	9/12/2011 12:00 AM				Parent Folder:	
Author:	Migration				Checked Out By:	
No of Pages:	0				County:	Vermillion
Brownfields Letter Type:						

VFC Solid Waste Facility Document Info

Content ID:	28370860				Formats:	application/pdf
FID:					Security Group:	Public
Program:	SW Facility				Contractor:	
Status:	Released				Certificate Type:	
Account:	IDEM/OLQ/PER/SW				Ulcers No:	
IDEM Document Type:	OLQ Report				Report Type:	Closure/Post Closure Cert Letters and/or Reports
Document Date:	7/16/1998 12:00 AM				Cross Reference ID:	
Scan Date:	2/8/2008 12:00 AM				Parent Folder:	
Author:	Migration				Checked Out By:	
No of Pages:	0				County:	
Brownfields Letter Type:						

VFC Solid Waste Facility Document Info

Content ID:	65962795				Formats:	application/pdf
FID:					Security Group:	Public
Program:	SW Facility				Contractor:	
Status:	Released				Certificate Type:	
Account:	IDEM/OLQ/PER/SW				Ulcers No:	
IDEM Document Type:	OLQ Report				Report Type:	Tonnage Report
Document Date:	6/30/1993 12:00 AM				Cross Reference ID:	
Scan Date:	5/17/2012 12:00 AM				Parent Folder:	
Author:	Migration				Checked Out By:	
No of Pages:	0				County:	
Brownfields Letter Type:						

VFC Solid Waste Facility Document Info

Content ID:	29041540				Formats:	application/pdf
FID:					Security Group:	Public
Program:	SW Facility				Contractor:	
Status:	Released				Certificate Type:	
Account:	IDEM/OLQ/PER/SW				Ulcers No:	
IDEM Document Type:	OLQ Monitoring				Report Type:	
Document Date:	9/27/2000 12:00 AM				Cross Reference ID:	
Scan Date:	3/13/2008 12:00 AM				Parent Folder:	
Author:	Migration				Checked Out By:	
No of Pages:	0				County:	
Brownfields Letter Type:						

Map Key	Number of Records	Direction	Distance (mi/ft)	Elev/Diff (ft)	Site	DB
---------	-------------------	-----------	------------------	----------------	------	----

VFC Solid Waste Facility Document Info

Content ID:	29041577	Formats:	application/pdf
FID:		Security Group:	Public
Program:	SW Facility	Contractor:	
Status:	Released	Certificate Type:	
Account:	IDEM/OLQ/PER/SW	Ulcers No:	
IDEM Document Type:	Correspondence	Report Type:	
Document Date:	7/21/1999 12:00 AM	Cross Reference ID:	
Scan Date:	3/13/2008 12:00 AM	Parent Folder:	
Author:	Migration	Checked Out By:	
No of Pages:	0	County:	
Brownfields Letter Type:			

VFC Solid Waste Facility Document Info

Content ID:	80346569	Formats:	application/pdf
FID:		Security Group:	Public
Program:	SW Facility	Contractor:	
Status:	Released	Certificate Type:	
Account:	IDEM/OLQ/PER/SW	Ulcers No:	
IDEM Document Type:	OLQ Permit	Report Type:	
Document Date:	4/29/1997 12:00 AM	Cross Reference ID:	
Scan Date:	9/6/2016 12:00 AM	Parent Folder:	
Author:	sysadmin	Checked Out By:	
No of Pages:	0	County:	
Brownfields Letter Type:			

VFC Solid Waste Facility Document Info

Content ID:	28370813	Formats:	application/pdf
FID:		Security Group:	Public
Program:	SW Facility	Contractor:	
Status:	Released	Certificate Type:	
Account:	IDEM/OLQ/PER/SW	Ulcers No:	
IDEM Document Type:	OLQ Report	Report Type:	Closure/Post Closure Cert Letters and/or Reports
Document Date:	6/28/2000 12:00 AM	Cross Reference ID:	
Scan Date:	2/8/2008 12:00 AM	Parent Folder:	
Author:	Migration	Checked Out By:	
No of Pages:	0	County:	
Brownfields Letter Type:			

VFC Solid Waste Facility Document Info

Content ID:	80333749	Formats:	application/pdf
FID:		Security Group:	Public
Program:	SW Facility	Contractor:	
Status:	Released	Certificate Type:	
Account:	IDEM/OLQ/PER/SW	Ulcers No:	
IDEM Document Type:	OLQ Permit	Report Type:	
Document Date:	1/5/1987 12:00 AM	Cross Reference ID:	
Scan Date:	8/5/2016 2:02 PM	Parent Folder:	
Author:	JTSMITH@idem.IN.gov	Checked Out By:	
No of Pages:	2	County:	Vermillion
Brownfields Letter Type:			

VFC Solid Waste Facility Document Info

Content ID:	29041578	Formats:	application/pdf
FID:		Security Group:	Public
Program:	SW Facility	Contractor:	
Status:	Released	Certificate Type:	
Account:	IDEM/OLQ/PER/SW	Ulcers No:	

Map Key	Number of Records	Direction	Distance (mi/ft)	Elev/Diff (ft)	Site	DB
IDEM Document Type: Correspondence						
Document Date: 1/24/2002 12:00 AM						
Scan Date: 3/13/2008 12:00 AM						
Author: Migration						
No of Pages: 0						
Brownfields Letter Type:						
Report Type:						
Cross Reference ID:						
Parent Folder:						
Checked Out By:						
County:						
VFC Solid Waste Facility Document Info						
Content ID: 30611718						
FID:						
Program: SW Facility						
Status: Released						
Account: IDEM/OLQ/PER/SW						
IDEM Document Type: Map						
Document Date: 11/4/1998 12:00 AM						
Scan Date: 6/10/2008 12:00 AM						
Author: Migration						
No of Pages: 0						
Brownfields Letter Type:						
Formats: application/pdf						
Security Group: Public						
Contractor:						
Certificate Type:						
Ulcers No:						
Report Type:						
Cross Reference ID: 28371578						
Parent Folder:						
Checked Out By:						
County:						
VFC Solid Waste Facility Document Info						
Content ID: 16697273						
FID:						
Program: SW Facility						
Status: Released						
Account: IDEM/OLQ/PER/SW						
IDEM Document Type: Drawing						
Document Date: 6/7/2007 12:00 AM						
Scan Date: 6/7/2007 12:00 AM						
Author: Migration						
No of Pages: 0						
Brownfields Letter Type:						
Formats: application/pdf						
Security Group: Public						
Contractor:						
Certificate Type:						
Ulcers No:						
Report Type:						
Cross Reference ID: 16500300						
Parent Folder:						
Checked Out By:						
County:						
VFC Solid Waste Facility Document Info						
Content ID: 28370261						
FID:						
Program: SW Facility						
Status: Released						
Account: IDEM/OLQ/PER/SW						
IDEM Document Type: OLQ Report						
Document Date: 6/18/2001 12:00 AM						
Scan Date: 2/8/2008 12:00 AM						
Author: Migration						
No of Pages: 0						
Brownfields Letter Type:						
Formats: application/pdf						
Security Group: Public						
Contractor:						
Certificate Type:						
Ulcers No:						
Report Type: Closure/Post Closure Cert Letters and/or Reports						
Cross Reference ID:						
Parent Folder:						
Checked Out By:						
County:						
VFC Solid Waste Facility Document Info						
Content ID: 28370816						
FID:						
Program: SW Facility						
Status: Released						
Account: IDEM/OLQ/PER/SW						
IDEM Document Type: OLQ Report						
Document Date: 9/27/2000 12:00 AM						
Scan Date: 2/8/2008 12:00 AM						
Author: Migration						
No of Pages: 0						
Brownfields Letter Type:						
Formats: application/pdf						
Security Group: Public						
Contractor:						
Certificate Type:						
Ulcers No:						
Report Type: Closure/Post Closure Cert Letters and/or Reports						
Cross Reference ID:						
Parent Folder:						
Checked Out By:						
County:						

VFC Solid Waste Facility Document Info

Content ID:	80333750	Formats:	application/pdf
FID:		Security Group:	Public
Program:	SW Facility	Contractor:	
Status:	Released	Certificate Type:	
Account:	IDEM/OLQ/PER/SW	Ulcers No:	
IDEM Document Type:	OLQ Permit	Report Type:	
Document Date:	2/1/1989 12:00 AM	Cross Reference ID:	
Scan Date:	8/5/2016 2:02 PM	Parent Folder:	
Author:	JTSMITH@idem.IN.gov	Checked Out By:	
No of Pages:	2	County:	Vermillion
Brownfields Letter Type:			

VFC Solid Waste Facility Document Info

Content ID:	80333752	Formats:	application/pdf
FID:		Security Group:	Public
Program:	SW Facility	Contractor:	
Status:	Released	Certificate Type:	
Account:	IDEM/OLQ/PER/SW	Ulcers No:	
IDEM Document Type:	OLQ Permit	Report Type:	
Document Date:	11/25/1985 12:00 AM	Cross Reference ID:	
Scan Date:	8/5/2016 2:02 PM	Parent Folder:	
Author:	JTSMITH@idem.IN.gov	Checked Out By:	
No of Pages:	4	County:	Vermillion
Brownfields Letter Type:			

VFC Solid Waste Facility Document Info

Content ID:	67443111	Formats:	application/pdf
FID:		Security Group:	Public
Program:	SW Facility	Contractor:	
Status:	Released	Certificate Type:	
Account:	IDEM/OLQ/PER/SW	Ulcers No:	
IDEM Document Type:	OLQ Permit	Report Type:	
Document Date:	3/30/1971 12:00 AM	Cross Reference ID:	
Scan Date:	2/22/2013 12:00 AM	Parent Folder:	
Author:	Migration	Checked Out By:	
No of Pages:	0	County:	Vermillion
Brownfields Letter Type:			

VFC Solid Waste Facility Document Info

Content ID:	67443113	Formats:	application/pdf
FID:		Security Group:	Public
Program:	SW Facility	Contractor:	
Status:	Released	Certificate Type:	
Account:	IDEM/OLQ/PER/SW	Ulcers No:	
IDEM Document Type:	OLQ Permit	Report Type:	
Document Date:	6/17/1980 12:00 AM	Cross Reference ID:	
Scan Date:	2/22/2013 12:00 AM	Parent Folder:	
Author:	Migration	Checked Out By:	
No of Pages:	0	County:	Vermillion
Brownfields Letter Type:			

VFC Solid Waste Facility Document Info

Content ID:	62782469	Formats:	application/pdf
FID:		Security Group:	Public
Program:	SW Facility	Contractor:	
Status:	Released	Certificate Type:	

Map Key	Number of Records	Direction	Distance (mi/ft)	Elev/Diff (ft)	Site	DB
Account:	IDEM/OLQ/COM/SW				Ulcers No:	
IDEM Document Type:	OLQ Field Inspections				Report Type:	
Document Date:	4/14/2011 12:00 AM				Cross Reference ID:	62782469
Scan Date:	7/1/2011 12:00 AM				Parent Folder:	
Author:	Migration				Checked Out By:	
No of Pages:	0				County:	Vermillion
Brownfields Letter Type:						

VFC Solid Waste Facility Document Info

Content ID:	64907429				Formats:	application/pdf
FID:					Security Group:	Public
Program:	SW Facility				Contractor:	
Status:	Released				Certificate Type:	
Account:	IDEM/OLQ/PER/SW				Ulcers No:	
IDEM Document Type:	Correspondence				Report Type:	
Document Date:	1/31/2012 12:00 AM				Cross Reference ID:	
Scan Date:	2/2/2012 12:00 AM				Parent Folder:	
Author:	Migration				Checked Out By:	
No of Pages:	0				County:	Vermillion
Brownfields Letter Type:						

VFC Solid Waste Facility Document Info

Content ID:	31051752				Formats:	application/pdf
FID:					Security Group:	Public
Program:	SW Facility				Contractor:	
Status:	Released				Certificate Type:	
Account:	IDEM/OLQ/COM/SW				Ulcers No:	
IDEM Document Type:	OLQ Field Inspections				Report Type:	
Document Date:	8/21/2000 12:00 AM				Cross Reference ID:	
Scan Date:	6/30/2008 12:00 AM				Parent Folder:	
Author:	Migration				Checked Out By:	
No of Pages:	0				County:	
Brownfields Letter Type:						

VFC Solid Waste Facility Document Info

Content ID:	16514386				Formats:	application/pdf
FID:					Security Group:	Public
Program:	SW Facility				Contractor:	
Status:	Released				Certificate Type:	
Account:	IDEM/OLQ/PER/SW				Ulcers No:	
IDEM Document Type:	OLQ Monitoring				Report Type:	
Document Date:	5/16/2000 12:00 AM				Cross Reference ID:	
Scan Date:	6/6/2007 12:00 AM				Parent Folder:	
Author:	Migration				Checked Out By:	
No of Pages:	0				County:	
Brownfields Letter Type:						

VFC Solid Waste Facility Document Info

Content ID:	67443114				Formats:	application/pdf
FID:					Security Group:	Public
Program:	SW Facility				Contractor:	
Status:	Released				Certificate Type:	
Account:	IDEM/OLQ/PER/SW				Ulcers No:	
IDEM Document Type:	OLQ Permit				Report Type:	
Document Date:	7/11/1980 12:00 AM				Cross Reference ID:	
Scan Date:	2/22/2013 12:00 AM				Parent Folder:	
Author:	Migration				Checked Out By:	
No of Pages:	0				County:	Vermillion
Brownfields Letter Type:						

Map Key	Number of Records	Direction	Distance (mi/ft)	Elev/Diff (ft)	Site	DB
---------	-------------------	-----------	------------------	----------------	------	----

VFC Solid Waste Facility Document Info

Content ID:	68524519	Formats:	application/pdf
FID:		Security Group:	Public
Program:	SW Facility	Contractor:	
Status:	Released	Certificate Type:	
Account:	IDEM/OLQ/PER/SW	Ulcers No:	
IDEM Document Type:	OLQ Permit	Report Type:	
Document Date:	6/24/2013 12:00 AM	Cross Reference ID:	
Scan Date:	7/9/2013 12:00 AM	Parent Folder:	
Author:	Migration	Checked Out By:	
No of Pages:	0	County:	Vermillion
Brownfields Letter Type:			

VFC Solid Waste Facility Document Info

Content ID:	29041582	Formats:	application/pdf
FID:		Security Group:	Public
Program:	SW Facility	Contractor:	
Status:	Released	Certificate Type:	
Account:	IDEM/OLQ/PER/SW	Ulcers No:	
IDEM Document Type:	OLQ Permit	Report Type:	
Document Date:	5/13/2004 12:00 AM	Cross Reference ID:	
Scan Date:	3/13/2008 12:00 AM	Parent Folder:	
Author:	Migration	Checked Out By:	
No of Pages:	0	County:	
Brownfields Letter Type:			

VFC Solid Waste Facility Document Info

Content ID:	29041585	Formats:	application/pdf
FID:		Security Group:	Public
Program:	SW Facility	Contractor:	
Status:	Released	Certificate Type:	
Account:	IDEM/OLQ/PER/SW	Ulcers No:	
IDEM Document Type:	OLQ Monitoring	Report Type:	
Document Date:	5/16/2000 12:00 AM	Cross Reference ID:	
Scan Date:	3/13/2008 12:00 AM	Parent Folder:	
Author:	Migration	Checked Out By:	
No of Pages:	0	County:	
Brownfields Letter Type:			

VFC Solid Waste Facility Document Info

Content ID:	16500300	Formats:	application/pdf
FID:		Security Group:	Public
Program:	SW Facility	Contractor:	
Status:	Released	Certificate Type:	
Account:	IDEM/OLQ/PER/SW	Ulcers No:	
IDEM Document Type:	OLQ Monitoring	Report Type:	
Document Date:	6/10/1986 12:00 AM	Cross Reference ID:	MAP=16697273
Scan Date:	6/5/2007 12:00 AM	Parent Folder:	
Author:	Migration	Checked Out By:	
No of Pages:	0	County:	
Brownfields Letter Type:			

VFC Solid Waste Facility Document Search

Doc No:	80346569	Document Type:	OLQ Permit
Date:	04/29/1997	Size:	154 K
Program:	SW Facility		
Info Link:	https://vfc.idem.in.gov/DocumentDetail.aspx?dID=80346952		
Doc Link:	https://ecm.idem.in.gov/cs/idcplg?		

Map Key	Number of Records	Direction	Distance (mi/ft)	Elev/Diff (ft)	Site	DB
---------	-------------------	-----------	------------------	----------------	------	----

IdcService=GET_FILE&dID=80346952&dDocName=80346569&Rendition=web&allowInterrupt=1&noSaveAs=1&fileName=80346569.pdf

VFC Solid Waste Facility Document Info

Content ID:	67443100	Formats:	application/pdf
FID:		Security Group:	Public
Program:	SW Facility	Contractor:	
Status:	Released	Certificate Type:	
Account:	IDEM/OLQ/PER/SW	Ulcers No:	
IDEM Document Type:	OLQ Permit	Report Type:	
Document Date:	3/30/1971 12:00 AM	Cross Reference ID:	
Scan Date:	2/22/2013 12:00 AM	Parent Folder:	
Author:	Migration	Checked Out By:	
No of Pages:	0	County:	Vermillion
Brownfields Letter Type:			

VFC Solid Waste Facility Document Info

Content ID:	28370258	Formats:	application/pdf
FID:		Security Group:	Public
Program:	SW Facility	Contractor:	
Status:	Released	Certificate Type:	
Account:	IDEM/OLQ/PER/SW	Ulcers No:	
IDEM Document Type:	OLQ Report	Report Type:	Closure Reports
Document Date:	12/21/2000 12:00 AM	Cross Reference ID:	
Scan Date:	2/8/2008 12:00 AM	Parent Folder:	
Author:	Migration	Checked Out By:	
No of Pages:	0	County:	
Brownfields Letter Type:			

VFC Solid Waste Facility Document Info

Content ID:	29041546	Formats:	application/pdf
FID:		Security Group:	Public
Program:	SW Facility	Contractor:	
Status:	Released	Certificate Type:	
Account:	IDEM/OLQ/PER/SW	Ulcers No:	
IDEM Document Type:	OLQ Permit	Report Type:	
Document Date:	1/22/1998 12:00 AM	Cross Reference ID:	
Scan Date:	3/13/2008 12:00 AM	Parent Folder:	
Author:	Migration	Checked Out By:	
No of Pages:	0	County:	
Brownfields Letter Type:			

VFC Solid Waste Facility Document Info

Content ID:	29041548	Formats:	application/pdf
FID:		Security Group:	Public
Program:	SW Facility	Contractor:	
Status:	Released	Certificate Type:	
Account:	IDEM/OLQ/PER/SW	Ulcers No:	
IDEM Document Type:	OLQ Monitoring	Report Type:	
Document Date:	6/21/1999 12:00 AM	Cross Reference ID:	
Scan Date:	3/13/2008 12:00 AM	Parent Folder:	
Author:	Migration	Checked Out By:	
No of Pages:	0	County:	
Brownfields Letter Type:			

VFC Solid Waste Facility Document Info

Content ID:	80333751	Formats:	application/pdf
FID:		Security Group:	Public

Map Key	Number of Records	Direction	Distance (mi/ft)	Elev/Diff (ft)	Site	DB
Program:	SW Facility				Contractor:	
Status:	Released				Certificate Type:	
Account:	IDEM/OLQ/PER/SW				Ulcers No:	
IDEM Document Type:	OLQ Permit				Report Type:	
Document Date:	2/16/1987 12:00 AM				Cross Reference ID:	
Scan Date:	8/5/2016 2:02 PM				Parent Folder:	
Author:	JTSMITH@idem.IN.gov				Checked Out By:	
No of Pages:	2				County:	Vermillion
Brownfields Letter Type:						

VFC Solid Waste Facility Document Info

Content ID:	29064546				Formats:	application/pdf
FID:					Security Group:	Public
Program:	SW Facility				Contractor:	
Status:	Released				Certificate Type:	
Account:	IDEM/OLQ/PER/SW				Ulcers No:	
IDEM Document Type:	Correspondence				Report Type:	
Document Date:	1/24/2002 12:00 AM				Cross Reference ID:	
Scan Date:	3/13/2008 12:00 AM				Parent Folder:	
Author:	Migration				Checked Out By:	
No of Pages:	0				County:	
Brownfields Letter Type:						

VFC Solid Waste Facility Document Info

Content ID:	30616878				Formats:	application/pdf
FID:					Security Group:	Public
Program:	SW Facility				Contractor:	
Status:	Released				Certificate Type:	
Account:	IDEM/OLQ/PER/SW				Ulcers No:	
IDEM Document Type:	Map				Report Type:	
Document Date:	4/30/1998 12:00 AM				Cross Reference ID:	28371548
Scan Date:	6/11/2008 12:00 AM				Parent Folder:	
Author:	Migration				Checked Out By:	
No of Pages:	0				County:	
Brownfields Letter Type:						

VFC Solid Waste Facility Document Info

Content ID:	65942238				Formats:	application/pdf
FID:					Security Group:	Public
Program:	SW Facility				Contractor:	
Status:	Released				Certificate Type:	
Account:	IDEM/OLQ/PER/SW				Ulcers No:	
IDEM Document Type:	Correspondence				Report Type:	
Document Date:	5/11/2012 12:00 AM				Cross Reference ID:	62782469
Scan Date:	5/16/2012 12:00 AM				Parent Folder:	
Author:	Migration				Checked Out By:	
No of Pages:	0				County:	Vermillion
Brownfields Letter Type:						

VFC Solid Waste Facility Document Info

Content ID:	28371521				Formats:	application/pdf
FID:					Security Group:	Public
Program:	SW Facility				Contractor:	
Status:	Released				Certificate Type:	
Account:	IDEM/OLQ/PER/SW				Ulcers No:	
IDEM Document Type:	OLQ Report				Report Type:	Closure/Post Closure Cert Letters and/or Reports
Document Date:	12/16/1999 12:00 AM				Cross Reference ID:	
Scan Date:	2/8/2008 12:00 AM				Parent Folder:	
Author:	Migration				Checked Out By:	

No of Pages: 0
 Brownfields Letter Type: County:

VFC Solid Waste Facility Document Info

Content ID:	30611435	Formats:	application/pdf
FID:		Security Group:	Public
Program:	SW Facility	Contractor:	
Status:	Released	Certificate Type:	
Account:	IDEM/OLQ/PER/SW	Ulcers No:	
IDEM Document Type:	Map	Report Type:	
Document Date:	11/4/1998 12:00 AM	Cross Reference ID:	28371578
Scan Date:	6/10/2008 12:00 AM	Parent Folder:	
Author:	Migration	Checked Out By:	
No of Pages:	0	County:	

Brownfields Letter Type:

VFC Solid Waste Facility Document Info

Content ID:	28370809	Formats:	application/pdf
FID:		Security Group:	Public
Program:	SW Facility	Contractor:	
Status:	Released	Certificate Type:	
Account:	IDEM/OLQ/PER/SW	Ulcers No:	
IDEM Document Type:	OLQ Report	Report Type:	Closure/Post Closure Cert Letters and/or Reports
Document Date:	7/16/1998 12:00 AM	Cross Reference ID:	
Scan Date:	2/8/2008 12:00 AM	Parent Folder:	
Author:	Migration	Checked Out By:	
No of Pages:	0	County:	

Brownfields Letter Type:

VFC Solid Waste Facility Document Info

Content ID:	29041547	Formats:	application/pdf
FID:		Security Group:	Public
Program:	SW Facility	Contractor:	
Status:	Released	Certificate Type:	
Account:	IDEM/OLQ/PER/SW	Ulcers No:	
IDEM Document Type:	OLQ Monitoring	Report Type:	
Document Date:	7/3/2001 12:00 AM	Cross Reference ID:	
Scan Date:	3/13/2008 12:00 AM	Parent Folder:	
Author:	Migration	Checked Out By:	
No of Pages:	0	County:	

Brownfields Letter Type:

VFC Solid Waste Facility Document Info

Content ID:	30611202	Formats:	application/pdf
FID:		Security Group:	Public
Program:	SW Facility	Contractor:	
Status:	Released	Certificate Type:	
Account:	IDEM/OLQ/PER/SW	Ulcers No:	
IDEM Document Type:	Map	Report Type:	
Document Date:	11/4/1998 12:00 AM	Cross Reference ID:	28371578
Scan Date:	6/10/2008 12:00 AM	Parent Folder:	
Author:	Migration	Checked Out By:	
No of Pages:	0	County:	

Brownfields Letter Type:

VFC Solid Waste Facility Document Info

Content ID:	67443116	Formats:	application/pdf
--------------------	----------	-----------------	-----------------

Map Key	Number of Records	Direction	Distance (mi/ft)	Elev/Diff (ft)	Site	DB
FID:					Security Group:	Public
Program:	SW Facility				Contractor:	
Status:	Released				Certificate Type:	
Account:	IDEM/OLQ/PER/SW				Ulcers No:	
IDEM Document Type:	OLQ Permit				Report Type:	
Document Date:	5/12/1982 12:00 AM				Cross Reference ID:	
Scan Date:	2/22/2013 12:00 AM				Parent Folder:	
Author:	Migration				Checked Out By:	
No of Pages:	0				County:	Vermillion
Brownfields Letter Type:						

VFC Solid Waste Facility Document Info

Content ID:	67443117				Formats:	application/pdf
FID:					Security Group:	Public
Program:	SW Facility				Contractor:	
Status:	Released				Certificate Type:	
Account:	IDEM/OLQ/PER/SW				Ulcers No:	
IDEM Document Type:	OLQ Permit				Report Type:	
Document Date:	11/5/1984 12:00 AM				Cross Reference ID:	
Scan Date:	2/22/2013 12:00 AM				Parent Folder:	
Author:	Migration				Checked Out By:	
No of Pages:	0				County:	Vermillion
Brownfields Letter Type:						

VFC Solid Waste Facility Document Info

Content ID:	16701144				Formats:	application/pdf
FID:					Security Group:	Public
Program:	SW Facility				Contractor:	
Status:	Released				Certificate Type:	
Account:	IDEM/OLQ/PER/SW				Ulcers No:	
IDEM Document Type:	Drawing				Report Type:	
Document Date:	6/7/2007 12:00 AM				Cross Reference ID:	16514386
Scan Date:	6/7/2007 12:00 AM				Parent Folder:	
Author:	Migration				Checked Out By:	
No of Pages:	0				County:	
Brownfields Letter Type:						

VFC Solid Waste Facility Document Info

Content ID:	31144142				Formats:	application/pdf
FID:					Security Group:	Public
Program:	SW Facility				Contractor:	
Status:	Released				Certificate Type:	
Account:	IDEM/OLQ/PER/SW				Ulcers No:	
IDEM Document Type:	Map				Report Type:	
Document Date:	5/16/2000 12:00 AM				Cross Reference ID:	29041585
Scan Date:	7/2/2008 12:00 AM				Parent Folder:	
Author:	Migration				Checked Out By:	
No of Pages:	0				County:	
Brownfields Letter Type:						

VFC Solid Waste Facility Document Info

Content ID:	63506852				Formats:	application/pdf
FID:					Security Group:	Public
Program:	SW Facility				Contractor:	
Status:	Released				Certificate Type:	
Account:	IDEM/OLQ/PER/SW				Ulcers No:	
IDEM Document Type:	OLQ Permit				Report Type:	
Document Date:	8/25/2011 12:00 AM				Cross Reference ID:	62782469
Scan Date:	9/12/2011 12:00 AM				Parent Folder:	
Author:	Migration				Checked Out By:	

Map Key	Number of Records	Direction	Distance (mi/ft)	Elev/Diff (ft)	Site	DB
No of Pages:	0				County:	Vermillion
Brownfields Letter Type:						
<u>VFC Solid Waste Facility Document Info</u>						
Content ID:	28370860				Formats:	application/pdf
FID:					Security Group:	Public
Program:	SW Facility				Contractor:	
Status:	Released				Certificate Type:	
Account:	IDEM/OLQ/PER/SW				Ulcers No:	
IDEM Document Type:	OLQ Report				Report Type:	Closure/Post Closure Cert Letters and/or Reports
Document Date:	7/16/1998 12:00 AM				Cross Reference ID:	
Scan Date:	2/8/2008 12:00 AM				Parent Folder:	
Author:	Migration				Checked Out By:	
No of Pages:	0				County:	
Brownfields Letter Type:						
<u>VFC Solid Waste Facility Document Info</u>						
Content ID:	65962795				Formats:	application/pdf
FID:					Security Group:	Public
Program:	SW Facility				Contractor:	
Status:	Released				Certificate Type:	
Account:	IDEM/OLQ/PER/SW				Ulcers No:	
IDEM Document Type:	OLQ Report				Report Type:	Tonnage Report
Document Date:	6/30/1993 12:00 AM				Cross Reference ID:	
Scan Date:	5/17/2012 12:00 AM				Parent Folder:	
Author:	Migration				Checked Out By:	
No of Pages:	0				County:	
Brownfields Letter Type:						
<u>VFC Solid Waste Facility Document Info</u>						
Content ID:	29041540				Formats:	application/pdf
FID:					Security Group:	Public
Program:	SW Facility				Contractor:	
Status:	Released				Certificate Type:	
Account:	IDEM/OLQ/PER/SW				Ulcers No:	
IDEM Document Type:	OLQ Monitoring				Report Type:	
Document Date:	9/27/2000 12:00 AM				Cross Reference ID:	
Scan Date:	3/13/2008 12:00 AM				Parent Folder:	
Author:	Migration				Checked Out By:	
No of Pages:	0				County:	
Brownfields Letter Type:						
<u>VFC Solid Waste Facility Document Info</u>						
Content ID:	29041577				Formats:	application/pdf
FID:					Security Group:	Public
Program:	SW Facility				Contractor:	
Status:	Released				Certificate Type:	
Account:	IDEM/OLQ/PER/SW				Ulcers No:	
IDEM Document Type:	Correspondence				Report Type:	
Document Date:	7/21/1999 12:00 AM				Cross Reference ID:	
Scan Date:	3/13/2008 12:00 AM				Parent Folder:	
Author:	Migration				Checked Out By:	
No of Pages:	0				County:	
Brownfields Letter Type:						
<u>VFC Solid Waste Facility Document Info</u>						
Content ID:	80346569				Formats:	application/pdf

Map Key	Number of Records	Direction	Distance (mi/ft)	Elev/Diff (ft)	Site	DB
FID:						
Program:	SW Facility				Security Group:	Public
Status:	Released				Contractor:	
Account:	IDEM/OLQ/PER/SW				Certificate Type:	
IDEM Document Type:	OLQ Permit				Ulcers No:	
Document Date:	4/29/1997 12:00 AM				Report Type:	
Scan Date:	9/6/2016 12:00 AM				Cross Reference ID:	
Author:	sysadmin				Parent Folder:	
No of Pages:	0				Checked Out By:	
Brownfields Letter Type:					County:	
<u>VFC Solid Waste Facility Document Info</u>						
Content ID:	28370813				Formats:	application/pdf
FID:					Security Group:	Public
Program:	SW Facility				Contractor:	
Status:	Released				Certificate Type:	
Account:	IDEM/OLQ/PER/SW				Ulcers No:	
IDEM Document Type:	OLQ Report				Report Type:	Closure/Post Closure Cert Letters and/or Reports
Document Date:	6/28/2000 12:00 AM				Cross Reference ID:	
Scan Date:	2/8/2008 12:00 AM				Parent Folder:	
Author:	Migration				Checked Out By:	
No of Pages:	0				County:	
Brownfields Letter Type:						
<u>VFC Solid Waste Facility Document Info</u>						
Content ID:	80333749				Formats:	application/pdf
FID:					Security Group:	Public
Program:	SW Facility				Contractor:	
Status:	Released				Certificate Type:	
Account:	IDEM/OLQ/PER/SW				Ulcers No:	
IDEM Document Type:	OLQ Permit				Report Type:	
Document Date:	1/5/1987 12:00 AM				Cross Reference ID:	
Scan Date:	8/5/2016 2:02 PM				Parent Folder:	
Author:	JTSMITH@idem.IN.gov				Checked Out By:	
No of Pages:	2				County:	Vermillion
Brownfields Letter Type:						
<u>VFC Solid Waste Facility Document Info</u>						
Content ID:	29041578				Formats:	application/pdf
FID:					Security Group:	Public
Program:	SW Facility				Contractor:	
Status:	Released				Certificate Type:	
Account:	IDEM/OLQ/PER/SW				Ulcers No:	
IDEM Document Type:	Correspondence				Report Type:	
Document Date:	1/24/2002 12:00 AM				Cross Reference ID:	
Scan Date:	3/13/2008 12:00 AM				Parent Folder:	
Author:	Migration				Checked Out By:	
No of Pages:	0				County:	
Brownfields Letter Type:						
<u>VFC Solid Waste Facility Document Info</u>						
Content ID:	30611718				Formats:	application/pdf
FID:					Security Group:	Public
Program:	SW Facility				Contractor:	
Status:	Released				Certificate Type:	
Account:	IDEM/OLQ/PER/SW				Ulcers No:	
IDEM Document Type:	Map				Report Type:	
Document Date:	11/4/1998 12:00 AM				Cross Reference ID:	28371578
Scan Date:	6/10/2008 12:00 AM				Parent Folder:	

Map Key	Number of Records	Direction	Distance (mi/ft)	Elev/Diff (ft)	Site	DB
---------	-------------------	-----------	------------------	----------------	------	----

Author: Migration
No of Pages: 0
Brownfields Letter Type:

Checked Out By:
County:

VFC Solid Waste Facility Document Info

Content ID:	16697273	Formats:	application/pdf
FID:		Security Group:	Public
Program:	SW Facility	Contractor:	
Status:	Released	Certificate Type:	
Account:	IDEM/OLQ/PER/SW	Ulcers No:	
IDEM Document Type:	Drawing	Report Type:	
Document Date:	6/7/2007 12:00 AM	Cross Reference ID:	16500300
Scan Date:	6/7/2007 12:00 AM	Parent Folder:	
Author:	Migration	Checked Out By:	
No of Pages:	0	County:	
Brownfields Letter Type:			

VFC Solid Waste Facility Document Info

Content ID:	28370261	Formats:	application/pdf
FID:		Security Group:	Public
Program:	SW Facility	Contractor:	
Status:	Released	Certificate Type:	
Account:	IDEM/OLQ/PER/SW	Ulcers No:	
IDEM Document Type:	OLQ Report	Report Type:	Closure/Post Closure Cert Letters and/or Reports
Document Date:	6/18/2001 12:00 AM	Cross Reference ID:	
Scan Date:	2/8/2008 12:00 AM	Parent Folder:	
Author:	Migration	Checked Out By:	
No of Pages:	0	County:	
Brownfields Letter Type:			

VFC Solid Waste Facility Document Info

Content ID:	28370816	Formats:	application/pdf
FID:		Security Group:	Public
Program:	SW Facility	Contractor:	
Status:	Released	Certificate Type:	
Account:	IDEM/OLQ/PER/SW	Ulcers No:	
IDEM Document Type:	OLQ Report	Report Type:	Closure/Post Closure Cert Letters and/or Reports
Document Date:	9/27/2000 12:00 AM	Cross Reference ID:	
Scan Date:	2/8/2008 12:00 AM	Parent Folder:	
Author:	Migration	Checked Out By:	
No of Pages:	0	County:	
Brownfields Letter Type:			

VFC Solid Waste Facility Document Info

Content ID:	80333750	Formats:	application/pdf
FID:		Security Group:	Public
Program:	SW Facility	Contractor:	
Status:	Released	Certificate Type:	
Account:	IDEM/OLQ/PER/SW	Ulcers No:	
IDEM Document Type:	OLQ Permit	Report Type:	
Document Date:	2/1/1989 12:00 AM	Cross Reference ID:	
Scan Date:	8/5/2016 2:02 PM	Parent Folder:	
Author:	JTSMITH@idem.IN.gov	Checked Out By:	
No of Pages:	2	County:	Vermillion
Brownfields Letter Type:			

VFC Solid Waste Facility Document Info

Content ID:	80333752	Formats:	application/pdf
FID:		Security Group:	Public
Program:	SW Facility	Contractor:	
Status:	Released	Certificate Type:	
Account:	IDEM/OLQ/PER/SW	Ulcers No:	
IDEM Document Type:	OLQ Permit	Report Type:	
Document Date:	11/25/1985 12:00 AM	Cross Reference ID:	
Scan Date:	8/5/2016 2:02 PM	Parent Folder:	
Author:	JTSMITH@idem.IN.gov	Checked Out By:	
No of Pages:	4	County:	Vermillion
Brownfields Letter Type:			

VFC Solid Waste Facility Document Info

Content ID:	67443111	Formats:	application/pdf
FID:		Security Group:	Public
Program:	SW Facility	Contractor:	
Status:	Released	Certificate Type:	
Account:	IDEM/OLQ/PER/SW	Ulcers No:	
IDEM Document Type:	OLQ Permit	Report Type:	
Document Date:	3/30/1971 12:00 AM	Cross Reference ID:	
Scan Date:	2/22/2013 12:00 AM	Parent Folder:	
Author:	Migration	Checked Out By:	
No of Pages:	0	County:	Vermillion
Brownfields Letter Type:			

VFC Solid Waste Facility Document Info

Content ID:	67443113	Formats:	application/pdf
FID:		Security Group:	Public
Program:	SW Facility	Contractor:	
Status:	Released	Certificate Type:	
Account:	IDEM/OLQ/PER/SW	Ulcers No:	
IDEM Document Type:	OLQ Permit	Report Type:	
Document Date:	6/17/1980 12:00 AM	Cross Reference ID:	
Scan Date:	2/22/2013 12:00 AM	Parent Folder:	
Author:	Migration	Checked Out By:	
No of Pages:	0	County:	Vermillion
Brownfields Letter Type:			

VFC Solid Waste Facility Document Info

Content ID:	62782469	Formats:	application/pdf
FID:		Security Group:	Public
Program:	SW Facility	Contractor:	
Status:	Released	Certificate Type:	
Account:	IDEM/OLQ/COM/SW	Ulcers No:	
IDEM Document Type:	OLQ Field Inspections	Report Type:	
Document Date:	4/14/2011 12:00 AM	Cross Reference ID:	62782469
Scan Date:	7/1/2011 12:00 AM	Parent Folder:	
Author:	Migration	Checked Out By:	
No of Pages:	0	County:	Vermillion
Brownfields Letter Type:			

VFC Solid Waste Facility Document Info

Content ID:	64907429	Formats:	application/pdf
FID:		Security Group:	Public
Program:	SW Facility	Contractor:	
Status:	Released	Certificate Type:	
Account:	IDEM/OLQ/PER/SW	Ulcers No:	
IDEM Document Type:	Correspondence	Report Type:	
Document Date:	1/31/2012 12:00 AM	Cross Reference ID:	

Map Key	Number of Records	Direction	Distance (mi/ft)	Elev/Diff (ft)	Site	DB
<hr/>						
Scan Date:	2/2/2012 12:00 AM				Parent Folder:	
Author:	Migration				Checked Out By:	
No of Pages:	0				County:	Vermillion
Brownfields Letter Type:						
<u>VFC Solid Waste Facility Document Info</u>						
Content ID:	31051752				Formats:	application/pdf
FID:					Security Group:	Public
Program:	SW Facility				Contractor:	
Status:	Released				Certificate Type:	
Account:	IDEM/OLQ/COM/SW				Ulcers No:	
IDEM Document Type:	OLQ Field Inspections				Report Type:	
Document Date:	8/21/2000 12:00 AM				Cross Reference ID:	
Scan Date:	6/30/2008 12:00 AM				Parent Folder:	
Author:	Migration				Checked Out By:	
No of Pages:	0				County:	
Brownfields Letter Type:						
<u>VFC Solid Waste Facility Document Info</u>						
Content ID:	16514386				Formats:	application/pdf
FID:					Security Group:	Public
Program:	SW Facility				Contractor:	
Status:	Released				Certificate Type:	
Account:	IDEM/OLQ/PER/SW				Ulcers No:	
IDEM Document Type:	OLQ Monitoring				Report Type:	
Document Date:	5/16/2000 12:00 AM				Cross Reference ID:	
Scan Date:	6/6/2007 12:00 AM				Parent Folder:	
Author:	Migration				Checked Out By:	
No of Pages:	0				County:	
Brownfields Letter Type:						
<u>VFC Solid Waste Facility Document Info</u>						
Content ID:	67443114				Formats:	application/pdf
FID:					Security Group:	Public
Program:	SW Facility				Contractor:	
Status:	Released				Certificate Type:	
Account:	IDEM/OLQ/PER/SW				Ulcers No:	
IDEM Document Type:	OLQ Permit				Report Type:	
Document Date:	7/11/1980 12:00 AM				Cross Reference ID:	
Scan Date:	2/22/2013 12:00 AM				Parent Folder:	
Author:	Migration				Checked Out By:	
No of Pages:	0				County:	Vermillion
Brownfields Letter Type:						
<u>VFC Solid Waste Facility Document Info</u>						
Content ID:	68524519				Formats:	application/pdf
FID:					Security Group:	Public
Program:	SW Facility				Contractor:	
Status:	Released				Certificate Type:	
Account:	IDEM/OLQ/PER/SW				Ulcers No:	
IDEM Document Type:	OLQ Permit				Report Type:	
Document Date:	6/24/2013 12:00 AM				Cross Reference ID:	
Scan Date:	7/9/2013 12:00 AM				Parent Folder:	
Author:	Migration				Checked Out By:	
No of Pages:	0				County:	Vermillion
Brownfields Letter Type:						
<u>VFC Solid Waste Facility Document Info</u>						

Map Key	Number of Records	Direction	Distance (mi/ft)	Elev/Diff (ft)	Site	DB
Content ID:	29041582				Formats:	application/pdf
FID:					Security Group:	Public
Program:	SW Facility				Contractor:	
Status:	Released				Certificate Type:	
Account:	IDEM/OLQ/PER/SW				Ulcers No:	
IDEM Document Type:	OLQ Permit				Report Type:	
Document Date:	5/13/2004 12:00 AM				Cross Reference ID:	
Scan Date:	3/13/2008 12:00 AM				Parent Folder:	
Author:	Migration				Checked Out By:	
No of Pages:	0				County:	
Brownfields Letter Type:						

VFC Solid Waste Facility Document Info

Content ID:	29041585				Formats:	application/pdf
FID:					Security Group:	Public
Program:	SW Facility				Contractor:	
Status:	Released				Certificate Type:	
Account:	IDEM/OLQ/PER/SW				Ulcers No:	
IDEM Document Type:	OLQ Monitoring				Report Type:	
Document Date:	5/16/2000 12:00 AM				Cross Reference ID:	
Scan Date:	3/13/2008 12:00 AM				Parent Folder:	
Author:	Migration				Checked Out By:	
No of Pages:	0				County:	
Brownfields Letter Type:						

VFC Solid Waste Facility Document Info

Content ID:	16500300				Formats:	application/pdf
FID:					Security Group:	Public
Program:	SW Facility				Contractor:	
Status:	Released				Certificate Type:	
Account:	IDEM/OLQ/PER/SW				Ulcers No:	
IDEM Document Type:	OLQ Monitoring				Report Type:	
Document Date:	6/10/1986 12:00 AM				Cross Reference ID:	MAP=16697273
Scan Date:	6/5/2007 12:00 AM				Parent Folder:	
Author:	Migration				Checked Out By:	
No of Pages:	0				County:	
Brownfields Letter Type:						

VFC Solid Waste Facility Document Search

Doc No:	16514386				Document Type:	OLQ Monitoring
Date:	05/16/2000				Size:	3 M
Program:	SW Facility					
Info Link:	https://vfc.idem.in.gov/DocumentDetail.aspx?dID=2433443					
Doc Link:	https://ecm.idem.in.gov/cs/idcplg?IdcService=GET_FILE&dID=2433443&dDocName=16514386&Rendition=web&allowInterrupt=1&noSaveAs=1&file					

VFC Solid Waste Facility Document Info

Content ID:	67443100				Formats:	application/pdf
FID:					Security Group:	Public
Program:	SW Facility				Contractor:	
Status:	Released				Certificate Type:	
Account:	IDEM/OLQ/PER/SW				Ulcers No:	
IDEM Document Type:	OLQ Permit				Report Type:	
Document Date:	3/30/1971 12:00 AM				Cross Reference ID:	
Scan Date:	2/22/2013 12:00 AM				Parent Folder:	
Author:	Migration				Checked Out By:	
No of Pages:	0				County:	Vermillion
Brownfields Letter Type:						

Map Key	Number of Records	Direction	Distance (mi/ft)	Elev/Diff (ft)	Site	DB
---------	-------------------	-----------	------------------	----------------	------	----

VFC Solid Waste Facility Document Info

Content ID:	28370258	Formats:	application/pdf
FID:		Security Group:	Public
Program:	SW Facility	Contractor:	
Status:	Released	Certificate Type:	
Account:	IDEM/OLQ/PER/SW	Ulcers No:	
IDEM Document Type:	OLQ Report	Report Type:	Closure Reports
Document Date:	12/21/2000 12:00 AM	Cross Reference ID:	
Scan Date:	2/8/2008 12:00 AM	Parent Folder:	
Author:	Migration	Checked Out By:	
No of Pages:	0	County:	
Brownfields Letter Type:			

VFC Solid Waste Facility Document Info

Content ID:	29041546	Formats:	application/pdf
FID:		Security Group:	Public
Program:	SW Facility	Contractor:	
Status:	Released	Certificate Type:	
Account:	IDEM/OLQ/PER/SW	Ulcers No:	
IDEM Document Type:	OLQ Permit	Report Type:	
Document Date:	1/22/1998 12:00 AM	Cross Reference ID:	
Scan Date:	3/13/2008 12:00 AM	Parent Folder:	
Author:	Migration	Checked Out By:	
No of Pages:	0	County:	
Brownfields Letter Type:			

VFC Solid Waste Facility Document Info

Content ID:	29041548	Formats:	application/pdf
FID:		Security Group:	Public
Program:	SW Facility	Contractor:	
Status:	Released	Certificate Type:	
Account:	IDEM/OLQ/PER/SW	Ulcers No:	
IDEM Document Type:	OLQ Monitoring	Report Type:	
Document Date:	6/21/1999 12:00 AM	Cross Reference ID:	
Scan Date:	3/13/2008 12:00 AM	Parent Folder:	
Author:	Migration	Checked Out By:	
No of Pages:	0	County:	
Brownfields Letter Type:			

VFC Solid Waste Facility Document Info

Content ID:	80333751	Formats:	application/pdf
FID:		Security Group:	Public
Program:	SW Facility	Contractor:	
Status:	Released	Certificate Type:	
Account:	IDEM/OLQ/PER/SW	Ulcers No:	
IDEM Document Type:	OLQ Permit	Report Type:	
Document Date:	2/16/1987 12:00 AM	Cross Reference ID:	
Scan Date:	8/5/2016 2:02 PM	Parent Folder:	
Author:	JTSMITH@idem.IN.gov	Checked Out By:	
No of Pages:	2	County:	Vermillion
Brownfields Letter Type:			

VFC Solid Waste Facility Document Info

Content ID:	29064546	Formats:	application/pdf
FID:		Security Group:	Public
Program:	SW Facility	Contractor:	
Status:	Released	Certificate Type:	
Account:	IDEM/OLQ/PER/SW	Ulcers No:	
IDEM Document Type:	Correspondence	Report Type:	

Map Key	Number of Records	Direction	Distance (mi/ft)	Elev/Diff (ft)	Site	DB
---------	-------------------	-----------	------------------	----------------	------	----

Document Date: 1/24/2002 12:00 AM
Scan Date: 3/13/2008 12:00 AM
Author: Migration
No of Pages: 0
Brownfields Letter Type:

Cross Reference ID:
Parent Folder:
Checked Out By:
County:

VFC Solid Waste Facility Document Info

Content ID: 30616878
FID:
Program: SW Facility
Status: Released
Account: IDEM/OLQ/PER/SW
IDEM Document Type: Map
Document Date: 4/30/1998 12:00 AM
Scan Date: 6/11/2008 12:00 AM
Author: Migration
No of Pages: 0
Brownfields Letter Type:

Formats: application/pdf
Security Group: Public
Contractor:
Certificate Type:
Ulcers No:
Report Type:
Cross Reference ID: 28371548
Parent Folder:
Checked Out By:
County:

VFC Solid Waste Facility Document Info

Content ID: 65942238
FID:
Program: SW Facility
Status: Released
Account: IDEM/OLQ/PER/SW
IDEM Document Type: Correspondence
Document Date: 5/11/2012 12:00 AM
Scan Date: 5/16/2012 12:00 AM
Author: Migration
No of Pages: 0
Brownfields Letter Type:

Formats: application/pdf
Security Group: Public
Contractor:
Certificate Type:
Ulcers No:
Report Type:
Cross Reference ID: 62782469
Parent Folder:
Checked Out By:
County: Vermillion

VFC Solid Waste Facility Document Info

Content ID: 28371521
FID:
Program: SW Facility
Status: Released
Account: IDEM/OLQ/PER/SW
IDEM Document Type: OLQ Report

Document Date: 12/16/1999 12:00 AM
Scan Date: 2/8/2008 12:00 AM
Author: Migration
No of Pages: 0
Brownfields Letter Type:

Formats: application/pdf
Security Group: Public
Contractor:
Certificate Type:
Ulcers No:
Report Type: Closure/Post Closure Cert Letters and/or Reports

Cross Reference ID:
Parent Folder:
Checked Out By:
County:

VFC Solid Waste Facility Document Info

Content ID: 30611435
FID:
Program: SW Facility
Status: Released
Account: IDEM/OLQ/PER/SW
IDEM Document Type: Map
Document Date: 11/4/1998 12:00 AM
Scan Date: 6/10/2008 12:00 AM
Author: Migration
No of Pages: 0
Brownfields Letter Type:

Formats: application/pdf
Security Group: Public
Contractor:
Certificate Type:
Ulcers No:
Report Type:
Cross Reference ID: 28371578
Parent Folder:
Checked Out By:
County:

Map Key	Number of Records	Direction	Distance (mi/ft)	Elev/Diff (ft)	Site	DB
---------	-------------------	-----------	------------------	----------------	------	----

VFC Solid Waste Facility Document Info

Content ID:	28370809	Formats:	application/pdf
FID:		Security Group:	Public
Program:	SW Facility	Contractor:	
Status:	Released	Certificate Type:	
Account:	IDEM/OLQ/PER/SW	Ulcers No:	
IDEM Document Type:	OLQ Report	Report Type:	Closure/Post Closure Cert Letters and/or Reports
Document Date:	7/16/1998 12:00 AM	Cross Reference ID:	
Scan Date:	2/8/2008 12:00 AM	Parent Folder:	
Author:	Migration	Checked Out By:	
No of Pages:	0	County:	
Brownfields Letter Type:			

VFC Solid Waste Facility Document Info

Content ID:	29041547	Formats:	application/pdf
FID:		Security Group:	Public
Program:	SW Facility	Contractor:	
Status:	Released	Certificate Type:	
Account:	IDEM/OLQ/PER/SW	Ulcers No:	
IDEM Document Type:	OLQ Monitoring	Report Type:	
Document Date:	7/3/2001 12:00 AM	Cross Reference ID:	
Scan Date:	3/13/2008 12:00 AM	Parent Folder:	
Author:	Migration	Checked Out By:	
No of Pages:	0	County:	
Brownfields Letter Type:			

VFC Solid Waste Facility Document Info

Content ID:	30611202	Formats:	application/pdf
FID:		Security Group:	Public
Program:	SW Facility	Contractor:	
Status:	Released	Certificate Type:	
Account:	IDEM/OLQ/PER/SW	Ulcers No:	
IDEM Document Type:	Map	Report Type:	
Document Date:	11/4/1998 12:00 AM	Cross Reference ID:	28371578
Scan Date:	6/10/2008 12:00 AM	Parent Folder:	
Author:	Migration	Checked Out By:	
No of Pages:	0	County:	
Brownfields Letter Type:			

VFC Solid Waste Facility Document Info

Content ID:	67443116	Formats:	application/pdf
FID:		Security Group:	Public
Program:	SW Facility	Contractor:	
Status:	Released	Certificate Type:	
Account:	IDEM/OLQ/PER/SW	Ulcers No:	
IDEM Document Type:	OLQ Permit	Report Type:	
Document Date:	5/12/1982 12:00 AM	Cross Reference ID:	
Scan Date:	2/22/2013 12:00 AM	Parent Folder:	
Author:	Migration	Checked Out By:	
No of Pages:	0	County:	Vermillion
Brownfields Letter Type:			

VFC Solid Waste Facility Document Info

Content ID:	67443117	Formats:	application/pdf
FID:		Security Group:	Public
Program:	SW Facility	Contractor:	
Status:	Released	Certificate Type:	
Account:	IDEM/OLQ/PER/SW	Ulcers No:	

Map Key	Number of Records	Direction	Distance (mi/ft)	Elev/Diff (ft)	Site	DB
IDEM Document Type: OLQ Permit						
Document Date: 11/5/1984 12:00 AM						
Scan Date: 2/22/2013 12:00 AM						
Author: Migration						
No of Pages: 0						
Brownfields Letter Type:						
Report Type:						
Cross Reference ID:						
Parent Folder:						
Checked Out By:						
County: Vermillion						
VFC Solid Waste Facility Document Info						
Content ID: 16701144						
FID:						
Program: SW Facility						
Status: Released						
Account: IDEM/OLQ/PER/SW						
IDEM Document Type: Drawing						
Document Date: 6/7/2007 12:00 AM						
Scan Date: 6/7/2007 12:00 AM						
Author: Migration						
No of Pages: 0						
Brownfields Letter Type:						
Formats: application/pdf						
Security Group: Public						
Contractor:						
Certificate Type:						
Ulcers No:						
Report Type:						
Cross Reference ID: 16514386						
Parent Folder:						
Checked Out By:						
County:						
VFC Solid Waste Facility Document Info						
Content ID: 31144142						
FID:						
Program: SW Facility						
Status: Released						
Account: IDEM/OLQ/PER/SW						
IDEM Document Type: Map						
Document Date: 5/16/2000 12:00 AM						
Scan Date: 7/2/2008 12:00 AM						
Author: Migration						
No of Pages: 0						
Brownfields Letter Type:						
Formats: application/pdf						
Security Group: Public						
Contractor:						
Certificate Type:						
Ulcers No:						
Report Type:						
Cross Reference ID: 29041585						
Parent Folder:						
Checked Out By:						
County:						
VFC Solid Waste Facility Document Info						
Content ID: 63506852						
FID:						
Program: SW Facility						
Status: Released						
Account: IDEM/OLQ/PER/SW						
IDEM Document Type: OLQ Permit						
Document Date: 8/25/2011 12:00 AM						
Scan Date: 9/12/2011 12:00 AM						
Author: Migration						
No of Pages: 0						
Brownfields Letter Type:						
Formats: application/pdf						
Security Group: Public						
Contractor:						
Certificate Type:						
Ulcers No:						
Report Type:						
Cross Reference ID: 62782469						
Parent Folder:						
Checked Out By:						
County: Vermillion						
VFC Solid Waste Facility Document Info						
Content ID: 28370860						
FID:						
Program: SW Facility						
Status: Released						
Account: IDEM/OLQ/PER/SW						
IDEM Document Type: OLQ Report						
Document Date: 7/16/1998 12:00 AM						
Scan Date: 2/8/2008 12:00 AM						
Author: Migration						
No of Pages: 0						
Brownfields Letter Type:						
Formats: application/pdf						
Security Group: Public						
Contractor:						
Certificate Type:						
Ulcers No:						
Report Type: Closure/Post Closure Cert Letters and/or Reports						
Cross Reference ID:						
Parent Folder:						
Checked Out By:						
County:						

Map Key	Number of Records	Direction	Distance (mi/ft)	Elev/Diff (ft)	Site	DB
---------	-------------------	-----------	------------------	----------------	------	----

VFC Solid Waste Facility Document Info

Content ID:	65962795	Formats:	application/pdf
FID:		Security Group:	Public
Program:	SW Facility	Contractor:	
Status:	Released	Certificate Type:	
Account:	IDEM/OLQ/PER/SW	Ulcers No:	
IDEM Document Type:	OLQ Report	Report Type:	Tonnage Report
Document Date:	6/30/1993 12:00 AM	Cross Reference ID:	
Scan Date:	5/17/2012 12:00 AM	Parent Folder:	
Author:	Migration	Checked Out By:	
No of Pages:	0	County:	
Brownfields Letter Type:			

VFC Solid Waste Facility Document Info

Content ID:	29041540	Formats:	application/pdf
FID:		Security Group:	Public
Program:	SW Facility	Contractor:	
Status:	Released	Certificate Type:	
Account:	IDEM/OLQ/PER/SW	Ulcers No:	
IDEM Document Type:	OLQ Monitoring	Report Type:	
Document Date:	9/27/2000 12:00 AM	Cross Reference ID:	
Scan Date:	3/13/2008 12:00 AM	Parent Folder:	
Author:	Migration	Checked Out By:	
No of Pages:	0	County:	
Brownfields Letter Type:			

VFC Solid Waste Facility Document Info

Content ID:	29041577	Formats:	application/pdf
FID:		Security Group:	Public
Program:	SW Facility	Contractor:	
Status:	Released	Certificate Type:	
Account:	IDEM/OLQ/PER/SW	Ulcers No:	
IDEM Document Type:	Correspondence	Report Type:	
Document Date:	7/21/1999 12:00 AM	Cross Reference ID:	
Scan Date:	3/13/2008 12:00 AM	Parent Folder:	
Author:	Migration	Checked Out By:	
No of Pages:	0	County:	
Brownfields Letter Type:			

VFC Solid Waste Facility Document Info

Content ID:	80346569	Formats:	application/pdf
FID:		Security Group:	Public
Program:	SW Facility	Contractor:	
Status:	Released	Certificate Type:	
Account:	IDEM/OLQ/PER/SW	Ulcers No:	
IDEM Document Type:	OLQ Permit	Report Type:	
Document Date:	4/29/1997 12:00 AM	Cross Reference ID:	
Scan Date:	9/6/2016 12:00 AM	Parent Folder:	
Author:	sysadmin	Checked Out By:	
No of Pages:	0	County:	
Brownfields Letter Type:			

VFC Solid Waste Facility Document Info

Content ID:	28370813	Formats:	application/pdf
FID:		Security Group:	Public
Program:	SW Facility	Contractor:	
Status:	Released	Certificate Type:	
Account:	IDEM/OLQ/PER/SW	Ulcers No:	

Map Key	Number of Records	Direction	Distance (mi/ft)	Elev/Diff (ft)	Site	DB
IDEM Document Type:		OLQ Report		Report Type:		Closure/Post Closure Cert Letters and/or Reports
Document Date:	6/28/2000 12:00 AM		Cross Reference ID:			
Scan Date:	2/8/2008 12:00 AM		Parent Folder:			
Author:	Migration		Checked Out By:			
No of Pages:	0		County:			
Brownfields Letter Type:						
<u>VFC Solid Waste Facility Document Info</u>						
Content ID:	80333749		Formats:		application/pdf	
FID:			Security Group:		Public	
Program:	SW Facility		Contractor:			
Status:	Released		Certificate Type:			
Account:	IDEM/OLQ/PER/SW		Ulcers No:			
IDEM Document Type:	OLQ Permit		Report Type:			
Document Date:	1/5/1987 12:00 AM		Cross Reference ID:			
Scan Date:	8/5/2016 2:02 PM		Parent Folder:			
Author:	JTSMITH@idem.IN.gov		Checked Out By:			
No of Pages:	2		County:		Vermillion	
Brownfields Letter Type:						
<u>VFC Solid Waste Facility Document Info</u>						
Content ID:	29041578		Formats:		application/pdf	
FID:			Security Group:		Public	
Program:	SW Facility		Contractor:			
Status:	Released		Certificate Type:			
Account:	IDEM/OLQ/PER/SW		Ulcers No:			
IDEM Document Type:	Correspondence		Report Type:			
Document Date:	1/24/2002 12:00 AM		Cross Reference ID:			
Scan Date:	3/13/2008 12:00 AM		Parent Folder:			
Author:	Migration		Checked Out By:			
No of Pages:	0		County:			
Brownfields Letter Type:						
<u>VFC Solid Waste Facility Document Info</u>						
Content ID:	30611718		Formats:		application/pdf	
FID:			Security Group:		Public	
Program:	SW Facility		Contractor:			
Status:	Released		Certificate Type:			
Account:	IDEM/OLQ/PER/SW		Ulcers No:			
IDEM Document Type:	Map		Report Type:			
Document Date:	11/4/1998 12:00 AM		Cross Reference ID:		28371578	
Scan Date:	6/10/2008 12:00 AM		Parent Folder:			
Author:	Migration		Checked Out By:			
No of Pages:	0		County:			
Brownfields Letter Type:						
<u>VFC Solid Waste Facility Document Info</u>						
Content ID:	16697273		Formats:		application/pdf	
FID:			Security Group:		Public	
Program:	SW Facility		Contractor:			
Status:	Released		Certificate Type:			
Account:	IDEM/OLQ/PER/SW		Ulcers No:			
IDEM Document Type:	Drawing		Report Type:			
Document Date:	6/7/2007 12:00 AM		Cross Reference ID:		16500300	
Scan Date:	6/7/2007 12:00 AM		Parent Folder:			
Author:	Migration		Checked Out By:			
No of Pages:	0		County:			
Brownfields Letter Type:						

Map Key	Number of Records	Direction	Distance (mi/ft)	Elev/Diff (ft)	Site	DB
---------	-------------------	-----------	------------------	----------------	------	----

VFC Solid Waste Facility Document Info

Content ID:	28370261	Formats:	application/pdf
FID:		Security Group:	Public
Program:	SW Facility	Contractor:	
Status:	Released	Certificate Type:	
Account:	IDEM/OLQ/PER/SW	Ulcers No:	
IDEM Document Type:	OLQ Report	Report Type:	Closure/Post Closure Cert Letters and/or Reports
Document Date:	6/18/2001 12:00 AM	Cross Reference ID:	
Scan Date:	2/8/2008 12:00 AM	Parent Folder:	
Author:	Migration	Checked Out By:	
No of Pages:	0	County:	
Brownfields Letter Type:			

VFC Solid Waste Facility Document Info

Content ID:	28370816	Formats:	application/pdf
FID:		Security Group:	Public
Program:	SW Facility	Contractor:	
Status:	Released	Certificate Type:	
Account:	IDEM/OLQ/PER/SW	Ulcers No:	
IDEM Document Type:	OLQ Report	Report Type:	Closure/Post Closure Cert Letters and/or Reports
Document Date:	9/27/2000 12:00 AM	Cross Reference ID:	
Scan Date:	2/8/2008 12:00 AM	Parent Folder:	
Author:	Migration	Checked Out By:	
No of Pages:	0	County:	
Brownfields Letter Type:			

VFC Solid Waste Facility Document Info

Content ID:	80333750	Formats:	application/pdf
FID:		Security Group:	Public
Program:	SW Facility	Contractor:	
Status:	Released	Certificate Type:	
Account:	IDEM/OLQ/PER/SW	Ulcers No:	
IDEM Document Type:	OLQ Permit	Report Type:	
Document Date:	2/1/1989 12:00 AM	Cross Reference ID:	
Scan Date:	8/5/2016 2:02 PM	Parent Folder:	
Author:	JTSMITH@idem.IN.gov	Checked Out By:	
No of Pages:	2	County:	Vermillion
Brownfields Letter Type:			

VFC Solid Waste Facility Document Info

Content ID:	80333752	Formats:	application/pdf
FID:		Security Group:	Public
Program:	SW Facility	Contractor:	
Status:	Released	Certificate Type:	
Account:	IDEM/OLQ/PER/SW	Ulcers No:	
IDEM Document Type:	OLQ Permit	Report Type:	
Document Date:	11/25/1985 12:00 AM	Cross Reference ID:	
Scan Date:	8/5/2016 2:02 PM	Parent Folder:	
Author:	JTSMITH@idem.IN.gov	Checked Out By:	
No of Pages:	4	County:	Vermillion
Brownfields Letter Type:			

VFC Solid Waste Facility Document Info

Content ID:	67443111	Formats:	application/pdf
FID:		Security Group:	Public
Program:	SW Facility	Contractor:	

Status:	Released	Certificate Type:	
Account:	IDEM/OLQ/PER/SW	Ulcers No:	
IDEM Document Type:	OLQ Permit	Report Type:	
Document Date:	3/30/1971 12:00 AM	Cross Reference ID:	
Scan Date:	2/22/2013 12:00 AM	Parent Folder:	
Author:	Migration	Checked Out By:	
No of Pages:	0	County:	Vermillion
Brownfields Letter Type:			

VFC Solid Waste Facility Document Info

Content ID:	67443113	Formats:	application/pdf
FID:		Security Group:	Public
Program:	SW Facility	Contractor:	
Status:	Released	Certificate Type:	
Account:	IDEM/OLQ/PER/SW	Ulcers No:	
IDEM Document Type:	OLQ Permit	Report Type:	
Document Date:	6/17/1980 12:00 AM	Cross Reference ID:	
Scan Date:	2/22/2013 12:00 AM	Parent Folder:	
Author:	Migration	Checked Out By:	
No of Pages:	0	County:	Vermillion
Brownfields Letter Type:			

VFC Solid Waste Facility Document Info

Content ID:	62782469	Formats:	application/pdf
FID:		Security Group:	Public
Program:	SW Facility	Contractor:	
Status:	Released	Certificate Type:	
Account:	IDEM/OLQ/COM/SW	Ulcers No:	
IDEM Document Type:	OLQ Field Inspections	Report Type:	
Document Date:	4/14/2011 12:00 AM	Cross Reference ID:	62782469
Scan Date:	7/1/2011 12:00 AM	Parent Folder:	
Author:	Migration	Checked Out By:	
No of Pages:	0	County:	Vermillion
Brownfields Letter Type:			

VFC Solid Waste Facility Document Info

Content ID:	64907429	Formats:	application/pdf
FID:		Security Group:	Public
Program:	SW Facility	Contractor:	
Status:	Released	Certificate Type:	
Account:	IDEM/OLQ/PER/SW	Ulcers No:	
IDEM Document Type:	Correspondence	Report Type:	
Document Date:	1/31/2012 12:00 AM	Cross Reference ID:	
Scan Date:	2/2/2012 12:00 AM	Parent Folder:	
Author:	Migration	Checked Out By:	
No of Pages:	0	County:	Vermillion
Brownfields Letter Type:			

VFC Solid Waste Facility Document Info

Content ID:	31051752	Formats:	application/pdf
FID:		Security Group:	Public
Program:	SW Facility	Contractor:	
Status:	Released	Certificate Type:	
Account:	IDEM/OLQ/COM/SW	Ulcers No:	
IDEM Document Type:	OLQ Field Inspections	Report Type:	
Document Date:	8/21/2000 12:00 AM	Cross Reference ID:	
Scan Date:	6/30/2008 12:00 AM	Parent Folder:	
Author:	Migration	Checked Out By:	
No of Pages:	0	County:	
Brownfields Letter Type:			

Map Key	Number of Records	Direction	Distance (mi/ft)	Elev/Diff (ft)	Site	DB
---------	-------------------	-----------	------------------	----------------	------	----

VFC Solid Waste Facility Document Info

Content ID:	16514386	Formats:	application/pdf
FID:		Security Group:	Public
Program:	SW Facility	Contractor:	
Status:	Released	Certificate Type:	
Account:	IDEM/OLQ/PER/SW	Ulcers No:	
IDEM Document Type:	OLQ Monitoring	Report Type:	
Document Date:	5/16/2000 12:00 AM	Cross Reference ID:	
Scan Date:	6/6/2007 12:00 AM	Parent Folder:	
Author:	Migration	Checked Out By:	
No of Pages:	0	County:	
Brownfields Letter Type:			

VFC Solid Waste Facility Document Info

Content ID:	67443114	Formats:	application/pdf
FID:		Security Group:	Public
Program:	SW Facility	Contractor:	
Status:	Released	Certificate Type:	
Account:	IDEM/OLQ/PER/SW	Ulcers No:	
IDEM Document Type:	OLQ Permit	Report Type:	
Document Date:	7/11/1980 12:00 AM	Cross Reference ID:	
Scan Date:	2/22/2013 12:00 AM	Parent Folder:	
Author:	Migration	Checked Out By:	
No of Pages:	0	County:	Vermillion
Brownfields Letter Type:			

VFC Solid Waste Facility Document Info

Content ID:	68524519	Formats:	application/pdf
FID:		Security Group:	Public
Program:	SW Facility	Contractor:	
Status:	Released	Certificate Type:	
Account:	IDEM/OLQ/PER/SW	Ulcers No:	
IDEM Document Type:	OLQ Permit	Report Type:	
Document Date:	6/24/2013 12:00 AM	Cross Reference ID:	
Scan Date:	7/9/2013 12:00 AM	Parent Folder:	
Author:	Migration	Checked Out By:	
No of Pages:	0	County:	Vermillion
Brownfields Letter Type:			

VFC Solid Waste Facility Document Info

Content ID:	29041582	Formats:	application/pdf
FID:		Security Group:	Public
Program:	SW Facility	Contractor:	
Status:	Released	Certificate Type:	
Account:	IDEM/OLQ/PER/SW	Ulcers No:	
IDEM Document Type:	OLQ Permit	Report Type:	
Document Date:	5/13/2004 12:00 AM	Cross Reference ID:	
Scan Date:	3/13/2008 12:00 AM	Parent Folder:	
Author:	Migration	Checked Out By:	
No of Pages:	0	County:	
Brownfields Letter Type:			

VFC Solid Waste Facility Document Info

Content ID:	29041585	Formats:	application/pdf
FID:		Security Group:	Public
Program:	SW Facility	Contractor:	
Status:	Released	Certificate Type:	

Map Key	Number of Records	Direction	Distance (mi/ft)	Elev/Diff (ft)	Site	DB
Account:	IDEM/OLQ/PER/SW				Ulcers No:	
IDEM Document Type:	OLQ Monitoring				Report Type:	
Document Date:	5/16/2000 12:00 AM				Cross Reference ID:	
Scan Date:	3/13/2008 12:00 AM				Parent Folder:	
Author:	Migration				Checked Out By:	
No of Pages:	0				County:	
Brownfields Letter Type:						

VFC Solid Waste Facility Document Info

Content ID:	16500300	Formats:	application/pdf
FID:		Security Group:	Public
Program:	SW Facility	Contractor:	
Status:	Released	Certificate Type:	
Account:	IDEM/OLQ/PER/SW	Ulcers No:	
IDEM Document Type:	OLQ Monitoring	Report Type:	
Document Date:	6/10/1986 12:00 AM	Cross Reference ID:	MAP=16697273
Scan Date:	6/5/2007 12:00 AM	Parent Folder:	
Author:	Migration	Checked Out By:	
No of Pages:	0	County:	
Brownfields Letter Type:			

VFC Solid Waste Facility Document Search

Doc No:	16697273	Document Type:	Drawing
Date:	06/07/2007	Size:	72 K
Program:	SW Facility		
Info Link:	https://vfc.idem.in.gov/DocumentDetail.aspx?dID=2249187		
Doc Link:	https://ecm.idem.in.gov/cs/idcplg?IdcService=GET_FILE&dID=2249187&dDocName=16697273&Rendition=web&allowInterrupt=1&noSaveAs=1&file Name=16697273.pdf		

VFC Solid Waste Facility Document Info

Content ID:	67443100	Formats:	application/pdf
FID:		Security Group:	Public
Program:	SW Facility	Contractor:	
Status:	Released	Certificate Type:	
Account:	IDEM/OLQ/PER/SW	Ulcers No:	
IDEM Document Type:	OLQ Permit	Report Type:	
Document Date:	3/30/1971 12:00 AM	Cross Reference ID:	
Scan Date:	2/22/2013 12:00 AM	Parent Folder:	
Author:	Migration	Checked Out By:	
No of Pages:	0	County:	Vermillion
Brownfields Letter Type:			

VFC Solid Waste Facility Document Info

Content ID:	28370258	Formats:	application/pdf
FID:		Security Group:	Public
Program:	SW Facility	Contractor:	
Status:	Released	Certificate Type:	
Account:	IDEM/OLQ/PER/SW	Ulcers No:	
IDEM Document Type:	OLQ Report	Report Type:	Closure Reports
Document Date:	12/21/2000 12:00 AM	Cross Reference ID:	
Scan Date:	2/8/2008 12:00 AM	Parent Folder:	
Author:	Migration	Checked Out By:	
No of Pages:	0	County:	
Brownfields Letter Type:			

VFC Solid Waste Facility Document Info

Content ID:	29041546	Formats:	application/pdf
--------------------	----------	-----------------	-----------------

Map Key	Number of Records	Direction	Distance (mi/ft)	Elev/Diff (ft)	Site	DB
FID:					Security Group:	Public
Program:	SW Facility				Contractor:	
Status:	Released				Certificate Type:	
Account:	IDEM/OLQ/PER/SW				Ulcers No:	
IDEM Document Type:	OLQ Permit				Report Type:	
Document Date:	1/22/1998 12:00 AM				Cross Reference ID:	
Scan Date:	3/13/2008 12:00 AM				Parent Folder:	
Author:	Migration				Checked Out By:	
No of Pages:	0				County:	
Brownfields Letter Type:						

VFC Solid Waste Facility Document Info

Content ID:	29041548				Formats:	application/pdf
FID:					Security Group:	Public
Program:	SW Facility				Contractor:	
Status:	Released				Certificate Type:	
Account:	IDEM/OLQ/PER/SW				Ulcers No:	
IDEM Document Type:	OLQ Monitoring				Report Type:	
Document Date:	6/21/1999 12:00 AM				Cross Reference ID:	
Scan Date:	3/13/2008 12:00 AM				Parent Folder:	
Author:	Migration				Checked Out By:	
No of Pages:	0				County:	
Brownfields Letter Type:						

VFC Solid Waste Facility Document Info

Content ID:	80333751				Formats:	application/pdf
FID:					Security Group:	Public
Program:	SW Facility				Contractor:	
Status:	Released				Certificate Type:	
Account:	IDEM/OLQ/PER/SW				Ulcers No:	
IDEM Document Type:	OLQ Permit				Report Type:	
Document Date:	2/16/1987 12:00 AM				Cross Reference ID:	
Scan Date:	8/5/2016 2:02 PM				Parent Folder:	
Author:	JTSMITH@idem.IN.gov				Checked Out By:	
No of Pages:	2				County:	Vermillion
Brownfields Letter Type:						

VFC Solid Waste Facility Document Info

Content ID:	29064546				Formats:	application/pdf
FID:					Security Group:	Public
Program:	SW Facility				Contractor:	
Status:	Released				Certificate Type:	
Account:	IDEM/OLQ/PER/SW				Ulcers No:	
IDEM Document Type:	Correspondence				Report Type:	
Document Date:	1/24/2002 12:00 AM				Cross Reference ID:	
Scan Date:	3/13/2008 12:00 AM				Parent Folder:	
Author:	Migration				Checked Out By:	
No of Pages:	0				County:	
Brownfields Letter Type:						

VFC Solid Waste Facility Document Info

Content ID:	30616878				Formats:	application/pdf
FID:					Security Group:	Public
Program:	SW Facility				Contractor:	
Status:	Released				Certificate Type:	
Account:	IDEM/OLQ/PER/SW				Ulcers No:	
IDEM Document Type:	Map				Report Type:	
Document Date:	4/30/1998 12:00 AM				Cross Reference ID:	28371548
Scan Date:	6/11/2008 12:00 AM				Parent Folder:	
Author:	Migration				Checked Out By:	

No of Pages: 0
 Brownfields Letter Type: County:

VFC Solid Waste Facility Document Info

Content ID:	65942238	Formats:	application/pdf
FID:		Security Group:	Public
Program:	SW Facility	Contractor:	
Status:	Released	Certificate Type:	
Account:	IDEM/OLQ/PER/SW	Ulcers No:	
IDEM Document Type:	Correspondence	Report Type:	
Document Date:	5/11/2012 12:00 AM	Cross Reference ID:	62782469
Scan Date:	5/16/2012 12:00 AM	Parent Folder:	
Author:	Migration	Checked Out By:	
No of Pages:	0	County:	Vermillion

Brownfields Letter Type:

VFC Solid Waste Facility Document Info

Content ID:	28371521	Formats:	application/pdf
FID:		Security Group:	Public
Program:	SW Facility	Contractor:	
Status:	Released	Certificate Type:	
Account:	IDEM/OLQ/PER/SW	Ulcers No:	
IDEM Document Type:	OLQ Report	Report Type:	Closure/Post Closure Cert Letters and/or Reports
Document Date:	12/16/1999 12:00 AM	Cross Reference ID:	
Scan Date:	2/8/2008 12:00 AM	Parent Folder:	
Author:	Migration	Checked Out By:	
No of Pages:	0	County:	

Brownfields Letter Type:

VFC Solid Waste Facility Document Info

Content ID:	30611435	Formats:	application/pdf
FID:		Security Group:	Public
Program:	SW Facility	Contractor:	
Status:	Released	Certificate Type:	
Account:	IDEM/OLQ/PER/SW	Ulcers No:	
IDEM Document Type:	Map	Report Type:	
Document Date:	11/4/1998 12:00 AM	Cross Reference ID:	28371578
Scan Date:	6/10/2008 12:00 AM	Parent Folder:	
Author:	Migration	Checked Out By:	
No of Pages:	0	County:	

Brownfields Letter Type:

VFC Solid Waste Facility Document Info

Content ID:	28370809	Formats:	application/pdf
FID:		Security Group:	Public
Program:	SW Facility	Contractor:	
Status:	Released	Certificate Type:	
Account:	IDEM/OLQ/PER/SW	Ulcers No:	
IDEM Document Type:	OLQ Report	Report Type:	Closure/Post Closure Cert Letters and/or Reports
Document Date:	7/16/1998 12:00 AM	Cross Reference ID:	
Scan Date:	2/8/2008 12:00 AM	Parent Folder:	
Author:	Migration	Checked Out By:	
No of Pages:	0	County:	

Brownfields Letter Type:

VFC Solid Waste Facility Document Info

Map Key	Number of Records	Direction	Distance (mi/ft)	Elev/Diff (ft)	Site	DB
Content ID:	29041547				Formats:	application/pdf
FID:					Security Group:	Public
Program:	SW Facility				Contractor:	
Status:	Released				Certificate Type:	
Account:	IDEM/OLQ/PER/SW				Ulcers No:	
IDEM Document Type:	OLQ Monitoring				Report Type:	
Document Date:	7/3/2001 12:00 AM				Cross Reference ID:	
Scan Date:	3/13/2008 12:00 AM				Parent Folder:	
Author:	Migration				Checked Out By:	
No of Pages:	0				County:	
Brownfields Letter Type:						
<u>VFC Solid Waste Facility Document Info</u>						
Content ID:	30611202				Formats:	application/pdf
FID:					Security Group:	Public
Program:	SW Facility				Contractor:	
Status:	Released				Certificate Type:	
Account:	IDEM/OLQ/PER/SW				Ulcers No:	
IDEM Document Type:	Map				Report Type:	
Document Date:	11/4/1998 12:00 AM				Cross Reference ID:	28371578
Scan Date:	6/10/2008 12:00 AM				Parent Folder:	
Author:	Migration				Checked Out By:	
No of Pages:	0				County:	
Brownfields Letter Type:						
<u>VFC Solid Waste Facility Document Info</u>						
Content ID:	67443116				Formats:	application/pdf
FID:					Security Group:	Public
Program:	SW Facility				Contractor:	
Status:	Released				Certificate Type:	
Account:	IDEM/OLQ/PER/SW				Ulcers No:	
IDEM Document Type:	OLQ Permit				Report Type:	
Document Date:	5/12/1982 12:00 AM				Cross Reference ID:	
Scan Date:	2/22/2013 12:00 AM				Parent Folder:	
Author:	Migration				Checked Out By:	
No of Pages:	0				County:	Vermillion
Brownfields Letter Type:						
<u>VFC Solid Waste Facility Document Info</u>						
Content ID:	67443117				Formats:	application/pdf
FID:					Security Group:	Public
Program:	SW Facility				Contractor:	
Status:	Released				Certificate Type:	
Account:	IDEM/OLQ/PER/SW				Ulcers No:	
IDEM Document Type:	OLQ Permit				Report Type:	
Document Date:	11/5/1984 12:00 AM				Cross Reference ID:	
Scan Date:	2/22/2013 12:00 AM				Parent Folder:	
Author:	Migration				Checked Out By:	
No of Pages:	0				County:	Vermillion
Brownfields Letter Type:						
<u>VFC Solid Waste Facility Document Info</u>						
Content ID:	16701144				Formats:	application/pdf
FID:					Security Group:	Public
Program:	SW Facility				Contractor:	
Status:	Released				Certificate Type:	
Account:	IDEM/OLQ/PER/SW				Ulcers No:	
IDEM Document Type:	Drawing				Report Type:	
Document Date:	6/7/2007 12:00 AM				Cross Reference ID:	16514386
Scan Date:	6/7/2007 12:00 AM				Parent Folder:	

Map Key	Number of Records	Direction	Distance (mi/ft)	Elev/Diff (ft)	Site	DB
---------	-------------------	-----------	------------------	----------------	------	----

Author:	Migration				Checked Out By:	
No of Pages:	0				County:	
Brownfields Letter Type:						

VFC Solid Waste Facility Document Info

Content ID:	31144142				Formats:	application/pdf
FID:					Security Group:	Public
Program:	SW Facility				Contractor:	
Status:	Released				Certificate Type:	
Account:	IDEM/OLQ/PER/SW				Ulcers No:	
IDEM Document Type:	Map				Report Type:	
Document Date:	5/16/2000 12:00 AM				Cross Reference ID:	29041585
Scan Date:	7/2/2008 12:00 AM				Parent Folder:	
Author:	Migration				Checked Out By:	
No of Pages:	0				County:	
Brownfields Letter Type:						

VFC Solid Waste Facility Document Info

Content ID:	63506852				Formats:	application/pdf
FID:					Security Group:	Public
Program:	SW Facility				Contractor:	
Status:	Released				Certificate Type:	
Account:	IDEM/OLQ/PER/SW				Ulcers No:	
IDEM Document Type:	OLQ Permit				Report Type:	
Document Date:	8/25/2011 12:00 AM				Cross Reference ID:	62782469
Scan Date:	9/12/2011 12:00 AM				Parent Folder:	
Author:	Migration				Checked Out By:	
No of Pages:	0				County:	Vermillion
Brownfields Letter Type:						

VFC Solid Waste Facility Document Info

Content ID:	28370860				Formats:	application/pdf
FID:					Security Group:	Public
Program:	SW Facility				Contractor:	
Status:	Released				Certificate Type:	
Account:	IDEM/OLQ/PER/SW				Ulcers No:	
IDEM Document Type:	OLQ Report				Report Type:	Closure/Post Closure Cert Letters and/or Reports
Document Date:	7/16/1998 12:00 AM				Cross Reference ID:	
Scan Date:	2/8/2008 12:00 AM				Parent Folder:	
Author:	Migration				Checked Out By:	
No of Pages:	0				County:	
Brownfields Letter Type:						

VFC Solid Waste Facility Document Info

Content ID:	65962795				Formats:	application/pdf
FID:					Security Group:	Public
Program:	SW Facility				Contractor:	
Status:	Released				Certificate Type:	
Account:	IDEM/OLQ/PER/SW				Ulcers No:	
IDEM Document Type:	OLQ Report				Report Type:	Tonnage Report
Document Date:	6/30/1993 12:00 AM				Cross Reference ID:	
Scan Date:	5/17/2012 12:00 AM				Parent Folder:	
Author:	Migration				Checked Out By:	
No of Pages:	0				County:	
Brownfields Letter Type:						

VFC Solid Waste Facility Document Info

Map Key	Number of Records	Direction	Distance (mi/ft)	Elev/Diff (ft)	Site	DB
Content ID:	29041540				Formats:	application/pdf
FID:					Security Group:	Public
Program:	SW Facility				Contractor:	
Status:	Released				Certificate Type:	
Account:	IDEM/OLQ/PER/SW				Ulcers No:	
IDEM Document Type:	OLQ Monitoring				Report Type:	
Document Date:	9/27/2000 12:00 AM				Cross Reference ID:	
Scan Date:	3/13/2008 12:00 AM				Parent Folder:	
Author:	Migration				Checked Out By:	
No of Pages:	0				County:	
Brownfields Letter Type:						

VFC Solid Waste Facility Document Info

Content ID:	29041577				Formats:	application/pdf
FID:					Security Group:	Public
Program:	SW Facility				Contractor:	
Status:	Released				Certificate Type:	
Account:	IDEM/OLQ/PER/SW				Ulcers No:	
IDEM Document Type:	Correspondence				Report Type:	
Document Date:	7/21/1999 12:00 AM				Cross Reference ID:	
Scan Date:	3/13/2008 12:00 AM				Parent Folder:	
Author:	Migration				Checked Out By:	
No of Pages:	0				County:	
Brownfields Letter Type:						

VFC Solid Waste Facility Document Info

Content ID:	80346569				Formats:	application/pdf
FID:					Security Group:	Public
Program:	SW Facility				Contractor:	
Status:	Released				Certificate Type:	
Account:	IDEM/OLQ/PER/SW				Ulcers No:	
IDEM Document Type:	OLQ Permit				Report Type:	
Document Date:	4/29/1997 12:00 AM				Cross Reference ID:	
Scan Date:	9/6/2016 12:00 AM				Parent Folder:	
Author:	sysadmin				Checked Out By:	
No of Pages:	0				County:	
Brownfields Letter Type:						

VFC Solid Waste Facility Document Info

Content ID:	28370813				Formats:	application/pdf
FID:					Security Group:	Public
Program:	SW Facility				Contractor:	
Status:	Released				Certificate Type:	
Account:	IDEM/OLQ/PER/SW				Ulcers No:	
IDEM Document Type:	OLQ Report				Report Type:	Closure/Post Closure Cert Letters and/or Reports
Document Date:	6/28/2000 12:00 AM				Cross Reference ID:	
Scan Date:	2/8/2008 12:00 AM				Parent Folder:	
Author:	Migration				Checked Out By:	
No of Pages:	0				County:	
Brownfields Letter Type:						

VFC Solid Waste Facility Document Info

Content ID:	80333749				Formats:	application/pdf
FID:					Security Group:	Public
Program:	SW Facility				Contractor:	
Status:	Released				Certificate Type:	
Account:	IDEM/OLQ/PER/SW				Ulcers No:	
IDEM Document Type:	OLQ Permit				Report Type:	
Document Date:	1/5/1987 12:00 AM				Cross Reference ID:	

Map Key	Number of Records	Direction	Distance (mi/ft)	Elev/Diff (ft)	Site	DB
Scan Date:	8/5/2016 2:02 PM				Parent Folder:	
Author:	JTSMITH@idem.IN.gov				Checked Out By:	
No of Pages:	2				County:	Vermillion
Brownfields Letter Type:						

VFC Solid Waste Facility Document Info

Content ID:	29041578				Formats:	application/pdf
FID:					Security Group:	Public
Program:	SW Facility				Contractor:	
Status:	Released				Certificate Type:	
Account:	IDEM/OLQ/PER/SW				Ulcers No:	
IDEM Document Type:	Correspondence				Report Type:	
Document Date:	1/24/2002 12:00 AM				Cross Reference ID:	
Scan Date:	3/13/2008 12:00 AM				Parent Folder:	
Author:	Migration				Checked Out By:	
No of Pages:	0				County:	
Brownfields Letter Type:						

VFC Solid Waste Facility Document Info

Content ID:	30611718				Formats:	application/pdf
FID:					Security Group:	Public
Program:	SW Facility				Contractor:	
Status:	Released				Certificate Type:	
Account:	IDEM/OLQ/PER/SW				Ulcers No:	
IDEM Document Type:	Map				Report Type:	
Document Date:	11/4/1998 12:00 AM				Cross Reference ID:	28371578
Scan Date:	6/10/2008 12:00 AM				Parent Folder:	
Author:	Migration				Checked Out By:	
No of Pages:	0				County:	
Brownfields Letter Type:						

VFC Solid Waste Facility Document Info

Content ID:	16697273				Formats:	application/pdf
FID:					Security Group:	Public
Program:	SW Facility				Contractor:	
Status:	Released				Certificate Type:	
Account:	IDEM/OLQ/PER/SW				Ulcers No:	
IDEM Document Type:	Drawing				Report Type:	
Document Date:	6/7/2007 12:00 AM				Cross Reference ID:	16500300
Scan Date:	6/7/2007 12:00 AM				Parent Folder:	
Author:	Migration				Checked Out By:	
No of Pages:	0				County:	
Brownfields Letter Type:						

VFC Solid Waste Facility Document Info

Content ID:	28370261				Formats:	application/pdf
FID:					Security Group:	Public
Program:	SW Facility				Contractor:	
Status:	Released				Certificate Type:	
Account:	IDEM/OLQ/PER/SW				Ulcers No:	
IDEM Document Type:	OLQ Report				Report Type:	Closure/Post Closure Cert Letters and/or Reports
Document Date:	6/18/2001 12:00 AM				Cross Reference ID:	
Scan Date:	2/8/2008 12:00 AM				Parent Folder:	
Author:	Migration				Checked Out By:	
No of Pages:	0				County:	
Brownfields Letter Type:						

VFC Solid Waste Facility Document Info

Content ID: 28370816
FID:
Program: SW Facility
Status: Released
Account: IDEM/OLQ/PER/SW
IDEM Document Type: OLQ Report
Document Date: 9/27/2000 12:00 AM
Scan Date: 2/8/2008 12:00 AM
Author: Migration
No of Pages: 0
Brownfields Letter Type:

Formats: application/pdf
Security Group: Public
Contractor:
Certificate Type:
Ulcers No:
Report Type: Closure/Post Closure Cert Letters and/or Reports
Cross Reference ID:
Parent Folder:
Checked Out By:
County:

VFC Solid Waste Facility Document Info

Content ID: 80333750
FID:
Program: SW Facility
Status: Released
Account: IDEM/OLQ/PER/SW
IDEM Document Type: OLQ Permit
Document Date: 2/1/1989 12:00 AM
Scan Date: 8/5/2016 2:02 PM
Author: JTSMITH@idem.IN.gov
No of Pages: 2
Brownfields Letter Type:

Formats: application/pdf
Security Group: Public
Contractor:
Certificate Type:
Ulcers No:
Report Type:
Cross Reference ID:
Parent Folder:
Checked Out By:
County: Vermillion

VFC Solid Waste Facility Document Info

Content ID: 80333752
FID:
Program: SW Facility
Status: Released
Account: IDEM/OLQ/PER/SW
IDEM Document Type: OLQ Permit
Document Date: 11/25/1985 12:00 AM
Scan Date: 8/5/2016 2:02 PM
Author: JTSMITH@idem.IN.gov
No of Pages: 4
Brownfields Letter Type:

Formats: application/pdf
Security Group: Public
Contractor:
Certificate Type:
Ulcers No:
Report Type:
Cross Reference ID:
Parent Folder:
Checked Out By:
County: Vermillion

VFC Solid Waste Facility Document Info

Content ID: 67443111
FID:
Program: SW Facility
Status: Released
Account: IDEM/OLQ/PER/SW
IDEM Document Type: OLQ Permit
Document Date: 3/30/1971 12:00 AM
Scan Date: 2/22/2013 12:00 AM
Author: Migration
No of Pages: 0
Brownfields Letter Type:

Formats: application/pdf
Security Group: Public
Contractor:
Certificate Type:
Ulcers No:
Report Type:
Cross Reference ID:
Parent Folder:
Checked Out By:
County: Vermillion

VFC Solid Waste Facility Document Info

Content ID: 67443113
FID:
Program: SW Facility
Status: Released
Account: IDEM/OLQ/PER/SW
IDEM Document Type: OLQ Permit

Formats: application/pdf
Security Group: Public
Contractor:
Certificate Type:
Ulcers No:
Report Type:

Document Date:	6/17/1980 12:00 AM	Cross Reference ID:	
Scan Date:	2/22/2013 12:00 AM	Parent Folder:	
Author:	Migration	Checked Out By:	
No of Pages:	0	County:	Vermillion
Brownfields Letter Type:			

VFC Solid Waste Facility Document Info

Content ID:	62782469	Formats:	application/pdf
FID:		Security Group:	Public
Program:	SW Facility	Contractor:	
Status:	Released	Certificate Type:	
Account:	IDEM/OLQ/COM/SW	Ulcers No:	
IDEM Document Type:	OLQ Field Inspections	Report Type:	
Document Date:	4/14/2011 12:00 AM	Cross Reference ID:	62782469
Scan Date:	7/1/2011 12:00 AM	Parent Folder:	
Author:	Migration	Checked Out By:	
No of Pages:	0	County:	Vermillion
Brownfields Letter Type:			

VFC Solid Waste Facility Document Info

Content ID:	64907429	Formats:	application/pdf
FID:		Security Group:	Public
Program:	SW Facility	Contractor:	
Status:	Released	Certificate Type:	
Account:	IDEM/OLQ/PER/SW	Ulcers No:	
IDEM Document Type:	Correspondence	Report Type:	
Document Date:	1/31/2012 12:00 AM	Cross Reference ID:	
Scan Date:	2/2/2012 12:00 AM	Parent Folder:	
Author:	Migration	Checked Out By:	
No of Pages:	0	County:	Vermillion
Brownfields Letter Type:			

VFC Solid Waste Facility Document Info

Content ID:	31051752	Formats:	application/pdf
FID:		Security Group:	Public
Program:	SW Facility	Contractor:	
Status:	Released	Certificate Type:	
Account:	IDEM/OLQ/COM/SW	Ulcers No:	
IDEM Document Type:	OLQ Field Inspections	Report Type:	
Document Date:	8/21/2000 12:00 AM	Cross Reference ID:	
Scan Date:	6/30/2008 12:00 AM	Parent Folder:	
Author:	Migration	Checked Out By:	
No of Pages:	0	County:	
Brownfields Letter Type:			

VFC Solid Waste Facility Document Info

Content ID:	16514386	Formats:	application/pdf
FID:		Security Group:	Public
Program:	SW Facility	Contractor:	
Status:	Released	Certificate Type:	
Account:	IDEM/OLQ/PER/SW	Ulcers No:	
IDEM Document Type:	OLQ Monitoring	Report Type:	
Document Date:	5/16/2000 12:00 AM	Cross Reference ID:	
Scan Date:	6/6/2007 12:00 AM	Parent Folder:	
Author:	Migration	Checked Out By:	
No of Pages:	0	County:	
Brownfields Letter Type:			

VFC Solid Waste Facility Document Info

Content ID:	67443114				Formats:	application/pdf
FID:					Security Group:	Public
Program:	SW Facility				Contractor:	
Status:	Released				Certificate Type:	
Account:	IDEM/OLQ/PER/SW				Ulcers No:	
IDEM Document Type:	OLQ Permit				Report Type:	
Document Date:	7/11/1980 12:00 AM				Cross Reference ID:	
Scan Date:	2/22/2013 12:00 AM				Parent Folder:	
Author:	Migration				Checked Out By:	
No of Pages:	0				County:	Vermillion
Brownfields Letter Type:						

VFC Solid Waste Facility Document Info

Content ID:	68524519				Formats:	application/pdf
FID:					Security Group:	Public
Program:	SW Facility				Contractor:	
Status:	Released				Certificate Type:	
Account:	IDEM/OLQ/PER/SW				Ulcers No:	
IDEM Document Type:	OLQ Permit				Report Type:	
Document Date:	6/24/2013 12:00 AM				Cross Reference ID:	
Scan Date:	7/9/2013 12:00 AM				Parent Folder:	
Author:	Migration				Checked Out By:	
No of Pages:	0				County:	Vermillion
Brownfields Letter Type:						

VFC Solid Waste Facility Document Info

Content ID:	29041582				Formats:	application/pdf
FID:					Security Group:	Public
Program:	SW Facility				Contractor:	
Status:	Released				Certificate Type:	
Account:	IDEM/OLQ/PER/SW				Ulcers No:	
IDEM Document Type:	OLQ Permit				Report Type:	
Document Date:	5/13/2004 12:00 AM				Cross Reference ID:	
Scan Date:	3/13/2008 12:00 AM				Parent Folder:	
Author:	Migration				Checked Out By:	
No of Pages:	0				County:	
Brownfields Letter Type:						

VFC Solid Waste Facility Document Info

Content ID:	29041585				Formats:	application/pdf
FID:					Security Group:	Public
Program:	SW Facility				Contractor:	
Status:	Released				Certificate Type:	
Account:	IDEM/OLQ/PER/SW				Ulcers No:	
IDEM Document Type:	OLQ Monitoring				Report Type:	
Document Date:	5/16/2000 12:00 AM				Cross Reference ID:	
Scan Date:	3/13/2008 12:00 AM				Parent Folder:	
Author:	Migration				Checked Out By:	
No of Pages:	0				County:	
Brownfields Letter Type:						

VFC Solid Waste Facility Document Info

Content ID:	16500300				Formats:	application/pdf
FID:					Security Group:	Public
Program:	SW Facility				Contractor:	
Status:	Released				Certificate Type:	
Account:	IDEM/OLQ/PER/SW				Ulcers No:	
IDEM Document Type:	OLQ Monitoring				Report Type:	
Document Date:	6/10/1986 12:00 AM				Cross Reference ID:	MAP=16697273

Map Key	Number of Records	Direction	Distance (mi/ft)	Elev/Diff (ft)	Site	DB
Scan Date:	6/5/2007 12:00 AM				Parent Folder:	
Author:	Migration				Checked Out By:	
No of Pages:	0				County:	
Brownfields Letter Type:						

VFC Solid Waste Facility Document Search

Doc No:	63506852	Document Type:	OLQ Permit
Date:	08/25/2011	Size:	91 K
Program:	SW Facility		
Info Link:	https://vfc.idem.in.gov/DocumentDetail.aspx?dID=4034490		
Doc Link:	https://ecm.idem.in.gov/cs/idcplg?IdcService=GET_FILE&dID=4034490&dDocName=63506852&Rendition=web&allowInterrupt=1&noSaveAs=1&fileName=63506852.pdf		

VFC Solid Waste Facility Document Search

Doc No:	29041540	Document Type:	OLQ Monitoring
Date:	09/27/2000	Size:	45 K
Program:	SW Facility		
Info Link:	https://vfc.idem.in.gov/DocumentDetail.aspx?dID=3382594		
Doc Link:	https://ecm.idem.in.gov/cs/idcplg?IdcService=GET_FILE&dID=3382594&dDocName=29041540&Rendition=web&allowInterrupt=1&noSaveAs=1&fileName=29041540.pdf		

VFC Solid Waste Facility Document Info

Content ID:	67443100	Formats:	application/pdf
FID:		Security Group:	Public
Program:	SW Facility	Contractor:	
Status:	Released	Certificate Type:	
Account:	IDEM/OLQ/PER/SW	Ulcers No:	
IDEM Document Type:	OLQ Permit	Report Type:	
Document Date:	3/30/1971 12:00 AM	Cross Reference ID:	
Scan Date:	2/22/2013 12:00 AM	Parent Folder:	
Author:	Migration	Checked Out By:	
No of Pages:	0	County:	Vermillion
Brownfields Letter Type:			

VFC Solid Waste Facility Document Info

Content ID:	28370258	Formats:	application/pdf
FID:		Security Group:	Public
Program:	SW Facility	Contractor:	
Status:	Released	Certificate Type:	
Account:	IDEM/OLQ/PER/SW	Ulcers No:	
IDEM Document Type:	OLQ Report	Report Type:	Closure Reports
Document Date:	12/21/2000 12:00 AM	Cross Reference ID:	
Scan Date:	2/8/2008 12:00 AM	Parent Folder:	
Author:	Migration	Checked Out By:	
No of Pages:	0	County:	
Brownfields Letter Type:			

VFC Solid Waste Facility Document Info

Content ID:	29041546	Formats:	application/pdf
FID:		Security Group:	Public
Program:	SW Facility	Contractor:	
Status:	Released	Certificate Type:	
Account:	IDEM/OLQ/PER/SW	Ulcers No:	
IDEM Document Type:	OLQ Permit	Report Type:	
Document Date:	1/22/1998 12:00 AM	Cross Reference ID:	
Scan Date:	3/13/2008 12:00 AM	Parent Folder:	

Author: Migration
No of Pages: 0
Brownfields Letter Type:

Checked Out By:
County:

VFC Solid Waste Facility Document Info

Content ID:	29041548	Formats:	application/pdf
FID:		Security Group:	Public
Program:	SW Facility	Contractor:	
Status:	Released	Certificate Type:	
Account:	IDEM/OLQ/PER/SW	Ulcers No:	
IDEM Document Type:	OLQ Monitoring	Report Type:	
Document Date:	6/21/1999 12:00 AM	Cross Reference ID:	
Scan Date:	3/13/2008 12:00 AM	Parent Folder:	
Author:	Migration	Checked Out By:	
No of Pages:	0	County:	
Brownfields Letter Type:			

VFC Solid Waste Facility Document Info

Content ID:	80333751	Formats:	application/pdf
FID:		Security Group:	Public
Program:	SW Facility	Contractor:	
Status:	Released	Certificate Type:	
Account:	IDEM/OLQ/PER/SW	Ulcers No:	
IDEM Document Type:	OLQ Permit	Report Type:	
Document Date:	2/16/1987 12:00 AM	Cross Reference ID:	
Scan Date:	8/5/2016 2:02 PM	Parent Folder:	
Author:	JTSMITH@idem.IN.gov	Checked Out By:	
No of Pages:	2	County:	Vermillion
Brownfields Letter Type:			

VFC Solid Waste Facility Document Info

Content ID:	29064546	Formats:	application/pdf
FID:		Security Group:	Public
Program:	SW Facility	Contractor:	
Status:	Released	Certificate Type:	
Account:	IDEM/OLQ/PER/SW	Ulcers No:	
IDEM Document Type:	Correspondence	Report Type:	
Document Date:	1/24/2002 12:00 AM	Cross Reference ID:	
Scan Date:	3/13/2008 12:00 AM	Parent Folder:	
Author:	Migration	Checked Out By:	
No of Pages:	0	County:	
Brownfields Letter Type:			

VFC Solid Waste Facility Document Info

Content ID:	30616878	Formats:	application/pdf
FID:		Security Group:	Public
Program:	SW Facility	Contractor:	
Status:	Released	Certificate Type:	
Account:	IDEM/OLQ/PER/SW	Ulcers No:	
IDEM Document Type:	Map	Report Type:	
Document Date:	4/30/1998 12:00 AM	Cross Reference ID:	28371548
Scan Date:	6/11/2008 12:00 AM	Parent Folder:	
Author:	Migration	Checked Out By:	
No of Pages:	0	County:	
Brownfields Letter Type:			

VFC Solid Waste Facility Document Info

Content ID:	65942238	Formats:	application/pdf
--------------------	----------	-----------------	-----------------

Map Key	Number of Records	Direction	Distance (mi/ft)	Elev/Diff (ft)	Site	DB
FID:					Security Group:	Public
Program:	SW Facility				Contractor:	
Status:	Released				Certificate Type:	
Account:	IDEM/OLQ/PER/SW				Ulcers No:	
IDEM Document Type:	Correspondence				Report Type:	
Document Date:	5/11/2012 12:00 AM				Cross Reference ID:	62782469
Scan Date:	5/16/2012 12:00 AM				Parent Folder:	
Author:	Migration				Checked Out By:	
No of Pages:	0				County:	Vermillion
Brownfields Letter Type:						

VFC Solid Waste Facility Document Info

Content ID:	28371521				Formats:	application/pdf
FID:					Security Group:	Public
Program:	SW Facility				Contractor:	
Status:	Released				Certificate Type:	
Account:	IDEM/OLQ/PER/SW				Ulcers No:	
IDEM Document Type:	OLQ Report				Report Type:	Closure/Post Closure Cert Letters and/or Reports
Document Date:	12/16/1999 12:00 AM				Cross Reference ID:	
Scan Date:	2/8/2008 12:00 AM				Parent Folder:	
Author:	Migration				Checked Out By:	
No of Pages:	0				County:	
Brownfields Letter Type:						

VFC Solid Waste Facility Document Info

Content ID:	30611435				Formats:	application/pdf
FID:					Security Group:	Public
Program:	SW Facility				Contractor:	
Status:	Released				Certificate Type:	
Account:	IDEM/OLQ/PER/SW				Ulcers No:	
IDEM Document Type:	Map				Report Type:	
Document Date:	11/4/1998 12:00 AM				Cross Reference ID:	28371578
Scan Date:	6/10/2008 12:00 AM				Parent Folder:	
Author:	Migration				Checked Out By:	
No of Pages:	0				County:	
Brownfields Letter Type:						

VFC Solid Waste Facility Document Info

Content ID:	28370809				Formats:	application/pdf
FID:					Security Group:	Public
Program:	SW Facility				Contractor:	
Status:	Released				Certificate Type:	
Account:	IDEM/OLQ/PER/SW				Ulcers No:	
IDEM Document Type:	OLQ Report				Report Type:	Closure/Post Closure Cert Letters and/or Reports
Document Date:	7/16/1998 12:00 AM				Cross Reference ID:	
Scan Date:	2/8/2008 12:00 AM				Parent Folder:	
Author:	Migration				Checked Out By:	
No of Pages:	0				County:	
Brownfields Letter Type:						

VFC Solid Waste Facility Document Info

Content ID:	29041547				Formats:	application/pdf
FID:					Security Group:	Public
Program:	SW Facility				Contractor:	
Status:	Released				Certificate Type:	
Account:	IDEM/OLQ/PER/SW				Ulcers No:	
IDEM Document Type:	OLQ Monitoring				Report Type:	
Document Date:	7/3/2001 12:00 AM				Cross Reference ID:	

Scan Date: 3/13/2008 12:00 AM
Author: Migration
No of Pages: 0
Brownfields Letter Type:

Parent Folder:
Checked Out By:
County:

VFC Solid Waste Facility Document Info

Content ID: 30611202
FID:
Program: SW Facility
Status: Released
Account: IDEM/OLQ/PER/SW
IDEM Document Type: Map
Document Date: 11/4/1998 12:00 AM
Scan Date: 6/10/2008 12:00 AM
Author: Migration
No of Pages: 0
Brownfields Letter Type:

Formats: application/pdf
Security Group: Public
Contractor:
Certificate Type:
Ulcers No:
Report Type:
Cross Reference ID: 28371578
Parent Folder:
Checked Out By:
County:

VFC Solid Waste Facility Document Info

Content ID: 67443116
FID:
Program: SW Facility
Status: Released
Account: IDEM/OLQ/PER/SW
IDEM Document Type: OLQ Permit
Document Date: 5/12/1982 12:00 AM
Scan Date: 2/22/2013 12:00 AM
Author: Migration
No of Pages: 0
Brownfields Letter Type:

Formats: application/pdf
Security Group: Public
Contractor:
Certificate Type:
Ulcers No:
Report Type:
Cross Reference ID:
Parent Folder:
Checked Out By:
County: Vermillion

VFC Solid Waste Facility Document Info

Content ID: 67443117
FID:
Program: SW Facility
Status: Released
Account: IDEM/OLQ/PER/SW
IDEM Document Type: OLQ Permit
Document Date: 11/5/1984 12:00 AM
Scan Date: 2/22/2013 12:00 AM
Author: Migration
No of Pages: 0
Brownfields Letter Type:

Formats: application/pdf
Security Group: Public
Contractor:
Certificate Type:
Ulcers No:
Report Type:
Cross Reference ID:
Parent Folder:
Checked Out By:
County: Vermillion

VFC Solid Waste Facility Document Info

Content ID: 16701144
FID:
Program: SW Facility
Status: Released
Account: IDEM/OLQ/PER/SW
IDEM Document Type: Drawing
Document Date: 6/7/2007 12:00 AM
Scan Date: 6/7/2007 12:00 AM
Author: Migration
No of Pages: 0
Brownfields Letter Type:

Formats: application/pdf
Security Group: Public
Contractor:
Certificate Type:
Ulcers No:
Report Type:
Cross Reference ID: 16514386
Parent Folder:
Checked Out By:
County:

VFC Solid Waste Facility Document Info

Map Key	Number of Records	Direction	Distance (mi/ft)	Elev/Diff (ft)	Site	DB
Content ID:	31144142				Formats:	application/pdf
FID:					Security Group:	Public
Program:	SW Facility				Contractor:	
Status:	Released				Certificate Type:	
Account:	IDEM/OLQ/PER/SW				Ulcers No:	
IDEM Document Type:	Map				Report Type:	
Document Date:	5/16/2000 12:00 AM				Cross Reference ID:	29041585
Scan Date:	7/2/2008 12:00 AM				Parent Folder:	
Author:	Migration				Checked Out By:	
No of Pages:	0				County:	
Brownfields Letter Type:						

VFC Solid Waste Facility Document Info

Content ID:	63506852				Formats:	application/pdf
FID:					Security Group:	Public
Program:	SW Facility				Contractor:	
Status:	Released				Certificate Type:	
Account:	IDEM/OLQ/PER/SW				Ulcers No:	
IDEM Document Type:	OLQ Permit				Report Type:	
Document Date:	8/25/2011 12:00 AM				Cross Reference ID:	62782469
Scan Date:	9/12/2011 12:00 AM				Parent Folder:	
Author:	Migration				Checked Out By:	
No of Pages:	0				County:	Vermillion
Brownfields Letter Type:						

VFC Solid Waste Facility Document Info

Content ID:	28370860				Formats:	application/pdf
FID:					Security Group:	Public
Program:	SW Facility				Contractor:	
Status:	Released				Certificate Type:	
Account:	IDEM/OLQ/PER/SW				Ulcers No:	
IDEM Document Type:	OLQ Report				Report Type:	Closure/Post Closure Cert Letters and/or Reports
Document Date:	7/16/1998 12:00 AM				Cross Reference ID:	
Scan Date:	2/8/2008 12:00 AM				Parent Folder:	
Author:	Migration				Checked Out By:	
No of Pages:	0				County:	
Brownfields Letter Type:						

VFC Solid Waste Facility Document Info

Content ID:	65962795				Formats:	application/pdf
FID:					Security Group:	Public
Program:	SW Facility				Contractor:	
Status:	Released				Certificate Type:	
Account:	IDEM/OLQ/PER/SW				Ulcers No:	
IDEM Document Type:	OLQ Report				Report Type:	Tonnage Report
Document Date:	6/30/1993 12:00 AM				Cross Reference ID:	
Scan Date:	5/17/2012 12:00 AM				Parent Folder:	
Author:	Migration				Checked Out By:	
No of Pages:	0				County:	
Brownfields Letter Type:						

VFC Solid Waste Facility Document Info

Content ID:	29041540				Formats:	application/pdf
FID:					Security Group:	Public
Program:	SW Facility				Contractor:	
Status:	Released				Certificate Type:	
Account:	IDEM/OLQ/PER/SW				Ulcers No:	
IDEM Document Type:	OLQ Monitoring				Report Type:	
Document Date:	9/27/2000 12:00 AM				Cross Reference ID:	

Scan Date: 3/13/2008 12:00 AM
Author: Migration
No of Pages: 0
Brownfields Letter Type:

Parent Folder:
Checked Out By:
County:

VFC Solid Waste Facility Document Info

Content ID: 29041577	Formats: application/pdf
FID:	Security Group: Public
Program: SW Facility	Contractor:
Status: Released	Certificate Type:
Account: IDEM/OLQ/PER/SW	Ulcers No:
IDEM Document Type: Correspondence	Report Type:
Document Date: 7/21/1999 12:00 AM	Cross Reference ID:
Scan Date: 3/13/2008 12:00 AM	Parent Folder:
Author: Migration	Checked Out By:
No of Pages: 0	County:
Brownfields Letter Type:	

VFC Solid Waste Facility Document Info

Content ID: 80346569	Formats: application/pdf
FID:	Security Group: Public
Program: SW Facility	Contractor:
Status: Released	Certificate Type:
Account: IDEM/OLQ/PER/SW	Ulcers No:
IDEM Document Type: OLQ Permit	Report Type:
Document Date: 4/29/1997 12:00 AM	Cross Reference ID:
Scan Date: 9/6/2016 12:00 AM	Parent Folder:
Author: sysadmin	Checked Out By:
No of Pages: 0	County:
Brownfields Letter Type:	

VFC Solid Waste Facility Document Info

Content ID: 28370813	Formats: application/pdf
FID:	Security Group: Public
Program: SW Facility	Contractor:
Status: Released	Certificate Type:
Account: IDEM/OLQ/PER/SW	Ulcers No:
IDEM Document Type: OLQ Report	Report Type: Closure/Post Closure Cert Letters and/or Reports
Document Date: 6/28/2000 12:00 AM	Cross Reference ID:
Scan Date: 2/8/2008 12:00 AM	Parent Folder:
Author: Migration	Checked Out By:
No of Pages: 0	County:
Brownfields Letter Type:	

VFC Solid Waste Facility Document Info

Content ID: 80333749	Formats: application/pdf
FID:	Security Group: Public
Program: SW Facility	Contractor:
Status: Released	Certificate Type:
Account: IDEM/OLQ/PER/SW	Ulcers No:
IDEM Document Type: OLQ Permit	Report Type:
Document Date: 1/5/1987 12:00 AM	Cross Reference ID:
Scan Date: 8/5/2016 2:02 PM	Parent Folder:
Author: JTSMITH@idem.IN.gov	Checked Out By:
No of Pages: 2	County: Vermillion
Brownfields Letter Type:	

VFC Solid Waste Facility Document Info

Content ID:	29041578	Formats:	application/pdf
FID:		Security Group:	Public
Program:	SW Facility	Contractor:	
Status:	Released	Certificate Type:	
Account:	IDEM/OLQ/PER/SW	Ulcers No:	
IDEM Document Type:	Correspondence	Report Type:	
Document Date:	1/24/2002 12:00 AM	Cross Reference ID:	
Scan Date:	3/13/2008 12:00 AM	Parent Folder:	
Author:	Migration	Checked Out By:	
No of Pages:	0	County:	
Brownfields Letter Type:			

VFC Solid Waste Facility Document Info

Content ID:	30611718	Formats:	application/pdf
FID:		Security Group:	Public
Program:	SW Facility	Contractor:	
Status:	Released	Certificate Type:	
Account:	IDEM/OLQ/PER/SW	Ulcers No:	
IDEM Document Type:	Map	Report Type:	
Document Date:	11/4/1998 12:00 AM	Cross Reference ID:	28371578
Scan Date:	6/10/2008 12:00 AM	Parent Folder:	
Author:	Migration	Checked Out By:	
No of Pages:	0	County:	
Brownfields Letter Type:			

VFC Solid Waste Facility Document Info

Content ID:	16697273	Formats:	application/pdf
FID:		Security Group:	Public
Program:	SW Facility	Contractor:	
Status:	Released	Certificate Type:	
Account:	IDEM/OLQ/PER/SW	Ulcers No:	
IDEM Document Type:	Drawing	Report Type:	
Document Date:	6/7/2007 12:00 AM	Cross Reference ID:	16500300
Scan Date:	6/7/2007 12:00 AM	Parent Folder:	
Author:	Migration	Checked Out By:	
No of Pages:	0	County:	
Brownfields Letter Type:			

VFC Solid Waste Facility Document Info

Content ID:	28370261	Formats:	application/pdf
FID:		Security Group:	Public
Program:	SW Facility	Contractor:	
Status:	Released	Certificate Type:	
Account:	IDEM/OLQ/PER/SW	Ulcers No:	
IDEM Document Type:	OLQ Report	Report Type:	Closure/Post Closure Cert Letters and/or Reports
Document Date:	6/18/2001 12:00 AM	Cross Reference ID:	
Scan Date:	2/8/2008 12:00 AM	Parent Folder:	
Author:	Migration	Checked Out By:	
No of Pages:	0	County:	
Brownfields Letter Type:			

VFC Solid Waste Facility Document Info

Content ID:	28370816	Formats:	application/pdf
FID:		Security Group:	Public
Program:	SW Facility	Contractor:	
Status:	Released	Certificate Type:	
Account:	IDEM/OLQ/PER/SW	Ulcers No:	
IDEM Document Type:	OLQ Report	Report Type:	Closure/Post Closure Cert Letters and/or

Map Key	Number of Records	Direction	Distance (mi/ft)	Elev/Diff (ft)	Site	DB
<p>Document Date: 9/27/2000 12:00 AM Scan Date: 2/8/2008 12:00 AM Author: Migration No of Pages: 0 Brownfields Letter Type:</p>						Reports
<p>Cross Reference ID: Parent Folder: Checked Out By: County:</p>						
<u>VFC Solid Waste Facility Document Info</u>						
<p>Content ID: 80333750 FID: Program: SW Facility Status: Released Account: IDEM/OLQ/PER/SW IDEM Document Type: OLQ Permit Document Date: 2/1/1989 12:00 AM Scan Date: 8/5/2016 2:02 PM Author: JTSMITH@idem.IN.gov No of Pages: 2 Brownfields Letter Type:</p>						<p>Formats: application/pdf Security Group: Public Contractor: Certificate Type: Ulcers No: Report Type: Cross Reference ID: Parent Folder: Checked Out By: County: Vermillion</p>
<u>VFC Solid Waste Facility Document Info</u>						
<p>Content ID: 80333752 FID: Program: SW Facility Status: Released Account: IDEM/OLQ/PER/SW IDEM Document Type: OLQ Permit Document Date: 11/25/1985 12:00 AM Scan Date: 8/5/2016 2:02 PM Author: JTSMITH@idem.IN.gov No of Pages: 4 Brownfields Letter Type:</p>						<p>Formats: application/pdf Security Group: Public Contractor: Certificate Type: Ulcers No: Report Type: Cross Reference ID: Parent Folder: Checked Out By: County: Vermillion</p>
<u>VFC Solid Waste Facility Document Info</u>						
<p>Content ID: 67443111 FID: Program: SW Facility Status: Released Account: IDEM/OLQ/PER/SW IDEM Document Type: OLQ Permit Document Date: 3/30/1971 12:00 AM Scan Date: 2/22/2013 12:00 AM Author: Migration No of Pages: 0 Brownfields Letter Type:</p>						<p>Formats: application/pdf Security Group: Public Contractor: Certificate Type: Ulcers No: Report Type: Cross Reference ID: Parent Folder: Checked Out By: County: Vermillion</p>
<u>VFC Solid Waste Facility Document Info</u>						
<p>Content ID: 67443113 FID: Program: SW Facility Status: Released Account: IDEM/OLQ/PER/SW IDEM Document Type: OLQ Permit Document Date: 6/17/1980 12:00 AM Scan Date: 2/22/2013 12:00 AM Author: Migration No of Pages: 0 Brownfields Letter Type:</p>						<p>Formats: application/pdf Security Group: Public Contractor: Certificate Type: Ulcers No: Report Type: Cross Reference ID: Parent Folder: Checked Out By: County: Vermillion</p>

Map Key	Number of Records	Direction	Distance (mi/ft)	Elev/Diff (ft)	Site	DB
---------	-------------------	-----------	------------------	----------------	------	----

VFC Solid Waste Facility Document Info

Content ID:	62782469	Formats:	application/pdf
FID:		Security Group:	Public
Program:	SW Facility	Contractor:	
Status:	Released	Certificate Type:	
Account:	IDEM/OLQ/COM/SW	Ulcers No:	
IDEM Document Type:	OLQ Field Inspections	Report Type:	
Document Date:	4/14/2011 12:00 AM	Cross Reference ID:	62782469
Scan Date:	7/1/2011 12:00 AM	Parent Folder:	
Author:	Migration	Checked Out By:	
No of Pages:	0	County:	Vermillion
Brownfields Letter Type:			

VFC Solid Waste Facility Document Info

Content ID:	64907429	Formats:	application/pdf
FID:		Security Group:	Public
Program:	SW Facility	Contractor:	
Status:	Released	Certificate Type:	
Account:	IDEM/OLQ/PER/SW	Ulcers No:	
IDEM Document Type:	Correspondence	Report Type:	
Document Date:	1/31/2012 12:00 AM	Cross Reference ID:	
Scan Date:	2/2/2012 12:00 AM	Parent Folder:	
Author:	Migration	Checked Out By:	
No of Pages:	0	County:	Vermillion
Brownfields Letter Type:			

VFC Solid Waste Facility Document Info

Content ID:	31051752	Formats:	application/pdf
FID:		Security Group:	Public
Program:	SW Facility	Contractor:	
Status:	Released	Certificate Type:	
Account:	IDEM/OLQ/COM/SW	Ulcers No:	
IDEM Document Type:	OLQ Field Inspections	Report Type:	
Document Date:	8/21/2000 12:00 AM	Cross Reference ID:	
Scan Date:	6/30/2008 12:00 AM	Parent Folder:	
Author:	Migration	Checked Out By:	
No of Pages:	0	County:	
Brownfields Letter Type:			

VFC Solid Waste Facility Document Info

Content ID:	16514386	Formats:	application/pdf
FID:		Security Group:	Public
Program:	SW Facility	Contractor:	
Status:	Released	Certificate Type:	
Account:	IDEM/OLQ/PER/SW	Ulcers No:	
IDEM Document Type:	OLQ Monitoring	Report Type:	
Document Date:	5/16/2000 12:00 AM	Cross Reference ID:	
Scan Date:	6/6/2007 12:00 AM	Parent Folder:	
Author:	Migration	Checked Out By:	
No of Pages:	0	County:	
Brownfields Letter Type:			

VFC Solid Waste Facility Document Info

Content ID:	67443114	Formats:	application/pdf
FID:		Security Group:	Public
Program:	SW Facility	Contractor:	
Status:	Released	Certificate Type:	
Account:	IDEM/OLQ/PER/SW	Ulcers No:	
IDEM Document Type:	OLQ Permit	Report Type:	

Document Date:	7/11/1980 12:00 AM	Cross Reference ID:	
Scan Date:	2/22/2013 12:00 AM	Parent Folder:	
Author:	Migration	Checked Out By:	
No of Pages:	0	County:	Vermillion
Brownfields Letter Type:			

VFC Solid Waste Facility Document Info

Content ID:	68524519	Formats:	application/pdf
FID:		Security Group:	Public
Program:	SW Facility	Contractor:	
Status:	Released	Certificate Type:	
Account:	IDEM/OLQ/PER/SW	Ulcers No:	
IDEM Document Type:	OLQ Permit	Report Type:	
Document Date:	6/24/2013 12:00 AM	Cross Reference ID:	
Scan Date:	7/9/2013 12:00 AM	Parent Folder:	
Author:	Migration	Checked Out By:	
No of Pages:	0	County:	Vermillion
Brownfields Letter Type:			

VFC Solid Waste Facility Document Info

Content ID:	29041582	Formats:	application/pdf
FID:		Security Group:	Public
Program:	SW Facility	Contractor:	
Status:	Released	Certificate Type:	
Account:	IDEM/OLQ/PER/SW	Ulcers No:	
IDEM Document Type:	OLQ Permit	Report Type:	
Document Date:	5/13/2004 12:00 AM	Cross Reference ID:	
Scan Date:	3/13/2008 12:00 AM	Parent Folder:	
Author:	Migration	Checked Out By:	
No of Pages:	0	County:	
Brownfields Letter Type:			

VFC Solid Waste Facility Document Info

Content ID:	29041585	Formats:	application/pdf
FID:		Security Group:	Public
Program:	SW Facility	Contractor:	
Status:	Released	Certificate Type:	
Account:	IDEM/OLQ/PER/SW	Ulcers No:	
IDEM Document Type:	OLQ Monitoring	Report Type:	
Document Date:	5/16/2000 12:00 AM	Cross Reference ID:	
Scan Date:	3/13/2008 12:00 AM	Parent Folder:	
Author:	Migration	Checked Out By:	
No of Pages:	0	County:	
Brownfields Letter Type:			

VFC Solid Waste Facility Document Info

Content ID:	16500300	Formats:	application/pdf
FID:		Security Group:	Public
Program:	SW Facility	Contractor:	
Status:	Released	Certificate Type:	
Account:	IDEM/OLQ/PER/SW	Ulcers No:	
IDEM Document Type:	OLQ Monitoring	Report Type:	
Document Date:	6/10/1986 12:00 AM	Cross Reference ID:	MAP=16697273
Scan Date:	6/5/2007 12:00 AM	Parent Folder:	
Author:	Migration	Checked Out By:	
No of Pages:	0	County:	
Brownfields Letter Type:			

VFC Solid Waste Facility Document Info

Content ID:	67443100	Formats:	application/pdf
FID:		Security Group:	Public
Program:	SW Facility	Contractor:	
Status:	Released	Certificate Type:	
Account:	IDEM/OLQ/PER/SW	Ulcers No:	
IDEM Document Type:	OLQ Permit	Report Type:	
Document Date:	3/30/1971 12:00 AM	Cross Reference ID:	
Scan Date:	2/22/2013 12:00 AM	Parent Folder:	
Author:	Migration	Checked Out By:	
No of Pages:	0	County:	Vermillion
Brownfields Letter Type:			

VFC Solid Waste Facility Document Info

Content ID:	28370258	Formats:	application/pdf
FID:		Security Group:	Public
Program:	SW Facility	Contractor:	
Status:	Released	Certificate Type:	
Account:	IDEM/OLQ/PER/SW	Ulcers No:	
IDEM Document Type:	OLQ Report	Report Type:	Closure Reports
Document Date:	12/21/2000 12:00 AM	Cross Reference ID:	
Scan Date:	2/8/2008 12:00 AM	Parent Folder:	
Author:	Migration	Checked Out By:	
No of Pages:	0	County:	
Brownfields Letter Type:			

VFC Solid Waste Facility Document Info

Content ID:	29041546	Formats:	application/pdf
FID:		Security Group:	Public
Program:	SW Facility	Contractor:	
Status:	Released	Certificate Type:	
Account:	IDEM/OLQ/PER/SW	Ulcers No:	
IDEM Document Type:	OLQ Permit	Report Type:	
Document Date:	1/22/1998 12:00 AM	Cross Reference ID:	
Scan Date:	3/13/2008 12:00 AM	Parent Folder:	
Author:	Migration	Checked Out By:	
No of Pages:	0	County:	
Brownfields Letter Type:			

VFC Solid Waste Facility Document Info

Content ID:	29041548	Formats:	application/pdf
FID:		Security Group:	Public
Program:	SW Facility	Contractor:	
Status:	Released	Certificate Type:	
Account:	IDEM/OLQ/PER/SW	Ulcers No:	
IDEM Document Type:	OLQ Monitoring	Report Type:	
Document Date:	6/21/1999 12:00 AM	Cross Reference ID:	
Scan Date:	3/13/2008 12:00 AM	Parent Folder:	
Author:	Migration	Checked Out By:	
No of Pages:	0	County:	
Brownfields Letter Type:			

VFC Solid Waste Facility Document Info

Content ID:	80333751	Formats:	application/pdf
FID:		Security Group:	Public
Program:	SW Facility	Contractor:	
Status:	Released	Certificate Type:	
Account:	IDEM/OLQ/PER/SW	Ulcers No:	
IDEM Document Type:	OLQ Permit	Report Type:	
Document Date:	2/16/1987 12:00 AM	Cross Reference ID:	

Scan Date:	8/5/2016 2:02 PM	Parent Folder:	
Author:	JTSMITH@idem.IN.gov	Checked Out By:	
No of Pages:	2	County:	Vermillion
Brownfields Letter Type:			

VFC Solid Waste Facility Document Info

Content ID:	29064546	Formats:	application/pdf
FID:		Security Group:	Public
Program:	SW Facility	Contractor:	
Status:	Released	Certificate Type:	
Account:	IDEM/OLQ/PER/SW	Ulcers No:	
IDEM Document Type:	Correspondence	Report Type:	
Document Date:	1/24/2002 12:00 AM	Cross Reference ID:	
Scan Date:	3/13/2008 12:00 AM	Parent Folder:	
Author:	Migration	Checked Out By:	
No of Pages:	0	County:	
Brownfields Letter Type:			

VFC Solid Waste Facility Document Info

Content ID:	30616878	Formats:	application/pdf
FID:		Security Group:	Public
Program:	SW Facility	Contractor:	
Status:	Released	Certificate Type:	
Account:	IDEM/OLQ/PER/SW	Ulcers No:	
IDEM Document Type:	Map	Report Type:	
Document Date:	4/30/1998 12:00 AM	Cross Reference ID:	28371548
Scan Date:	6/11/2008 12:00 AM	Parent Folder:	
Author:	Migration	Checked Out By:	
No of Pages:	0	County:	
Brownfields Letter Type:			

VFC Solid Waste Facility Document Info

Content ID:	65942238	Formats:	application/pdf
FID:		Security Group:	Public
Program:	SW Facility	Contractor:	
Status:	Released	Certificate Type:	
Account:	IDEM/OLQ/PER/SW	Ulcers No:	
IDEM Document Type:	Correspondence	Report Type:	
Document Date:	5/11/2012 12:00 AM	Cross Reference ID:	62782469
Scan Date:	5/16/2012 12:00 AM	Parent Folder:	
Author:	Migration	Checked Out By:	
No of Pages:	0	County:	Vermillion
Brownfields Letter Type:			

VFC Solid Waste Facility Document Info

Content ID:	28371521	Formats:	application/pdf
FID:		Security Group:	Public
Program:	SW Facility	Contractor:	
Status:	Released	Certificate Type:	
Account:	IDEM/OLQ/PER/SW	Ulcers No:	
IDEM Document Type:	OLQ Report	Report Type:	Closure/Post Closure Cert Letters and/or Reports
Document Date:	12/16/1999 12:00 AM	Cross Reference ID:	
Scan Date:	2/8/2008 12:00 AM	Parent Folder:	
Author:	Migration	Checked Out By:	
No of Pages:	0	County:	
Brownfields Letter Type:			

VFC Solid Waste Facility Document Info

Map Key	Number of Records	Direction	Distance (mi/ft)	Elev/Diff (ft)	Site	DB
---------	-------------------	-----------	------------------	----------------	------	----

Content ID:	30611435				Formats:	application/pdf
FID:					Security Group:	Public
Program:	SW Facility				Contractor:	
Status:	Released				Certificate Type:	
Account:	IDEM/OLQ/PER/SW				Ulcers No:	
IDEM Document Type:	Map				Report Type:	
Document Date:	11/4/1998 12:00 AM				Cross Reference ID:	28371578
Scan Date:	6/10/2008 12:00 AM				Parent Folder:	
Author:	Migration				Checked Out By:	
No of Pages:	0				County:	
Brownfields Letter Type:						

VFC Solid Waste Facility Document Info

Content ID:	28370809				Formats:	application/pdf
FID:					Security Group:	Public
Program:	SW Facility				Contractor:	
Status:	Released				Certificate Type:	
Account:	IDEM/OLQ/PER/SW				Ulcers No:	
IDEM Document Type:	OLQ Report				Report Type:	Closure/Post Closure Cert Letters and/or Reports
Document Date:	7/16/1998 12:00 AM				Cross Reference ID:	
Scan Date:	2/8/2008 12:00 AM				Parent Folder:	
Author:	Migration				Checked Out By:	
No of Pages:	0				County:	
Brownfields Letter Type:						

VFC Solid Waste Facility Document Info

Content ID:	29041547				Formats:	application/pdf
FID:					Security Group:	Public
Program:	SW Facility				Contractor:	
Status:	Released				Certificate Type:	
Account:	IDEM/OLQ/PER/SW				Ulcers No:	
IDEM Document Type:	OLQ Monitoring				Report Type:	
Document Date:	7/3/2001 12:00 AM				Cross Reference ID:	
Scan Date:	3/13/2008 12:00 AM				Parent Folder:	
Author:	Migration				Checked Out By:	
No of Pages:	0				County:	
Brownfields Letter Type:						

VFC Solid Waste Facility Document Info

Content ID:	30611202				Formats:	application/pdf
FID:					Security Group:	Public
Program:	SW Facility				Contractor:	
Status:	Released				Certificate Type:	
Account:	IDEM/OLQ/PER/SW				Ulcers No:	
IDEM Document Type:	Map				Report Type:	
Document Date:	11/4/1998 12:00 AM				Cross Reference ID:	28371578
Scan Date:	6/10/2008 12:00 AM				Parent Folder:	
Author:	Migration				Checked Out By:	
No of Pages:	0				County:	
Brownfields Letter Type:						

VFC Solid Waste Facility Document Info

Content ID:	67443116				Formats:	application/pdf
FID:					Security Group:	Public
Program:	SW Facility				Contractor:	
Status:	Released				Certificate Type:	
Account:	IDEM/OLQ/PER/SW				Ulcers No:	
IDEM Document Type:	OLQ Permit				Report Type:	

Document Date:	5/12/1982 12:00 AM	Cross Reference ID:	
Scan Date:	2/22/2013 12:00 AM	Parent Folder:	
Author:	Migration	Checked Out By:	
No of Pages:	0	County:	Vermillion
Brownfields Letter Type:			

VFC Solid Waste Facility Document Info

Content ID:	67443117	Formats:	application/pdf
FID:		Security Group:	Public
Program:	SW Facility	Contractor:	
Status:	Released	Certificate Type:	
Account:	IDEM/OLQ/PER/SW	Ulcers No:	
IDEM Document Type:	OLQ Permit	Report Type:	
Document Date:	11/5/1984 12:00 AM	Cross Reference ID:	
Scan Date:	2/22/2013 12:00 AM	Parent Folder:	
Author:	Migration	Checked Out By:	
No of Pages:	0	County:	Vermillion
Brownfields Letter Type:			

VFC Solid Waste Facility Document Info

Content ID:	16701144	Formats:	application/pdf
FID:		Security Group:	Public
Program:	SW Facility	Contractor:	
Status:	Released	Certificate Type:	
Account:	IDEM/OLQ/PER/SW	Ulcers No:	
IDEM Document Type:	Drawing	Report Type:	
Document Date:	6/7/2007 12:00 AM	Cross Reference ID:	16514386
Scan Date:	6/7/2007 12:00 AM	Parent Folder:	
Author:	Migration	Checked Out By:	
No of Pages:	0	County:	
Brownfields Letter Type:			

VFC Solid Waste Facility Document Info

Content ID:	31144142	Formats:	application/pdf
FID:		Security Group:	Public
Program:	SW Facility	Contractor:	
Status:	Released	Certificate Type:	
Account:	IDEM/OLQ/PER/SW	Ulcers No:	
IDEM Document Type:	Map	Report Type:	
Document Date:	5/16/2000 12:00 AM	Cross Reference ID:	29041585
Scan Date:	7/2/2008 12:00 AM	Parent Folder:	
Author:	Migration	Checked Out By:	
No of Pages:	0	County:	
Brownfields Letter Type:			

VFC Solid Waste Facility Document Info

Content ID:	63506852	Formats:	application/pdf
FID:		Security Group:	Public
Program:	SW Facility	Contractor:	
Status:	Released	Certificate Type:	
Account:	IDEM/OLQ/PER/SW	Ulcers No:	
IDEM Document Type:	OLQ Permit	Report Type:	
Document Date:	8/25/2011 12:00 AM	Cross Reference ID:	62782469
Scan Date:	9/12/2011 12:00 AM	Parent Folder:	
Author:	Migration	Checked Out By:	
No of Pages:	0	County:	Vermillion
Brownfields Letter Type:			

VFC Solid Waste Facility Document Info

Content ID:	28370860	Formats:	application/pdf
FID:		Security Group:	Public
Program:	SW Facility	Contractor:	
Status:	Released	Certificate Type:	
Account:	IDEM/OLQ/PER/SW	Ulcers No:	
IDEM Document Type:	OLQ Report	Report Type:	Closure/Post Closure Cert Letters and/or Reports
Document Date:	7/16/1998 12:00 AM	Cross Reference ID:	
Scan Date:	2/8/2008 12:00 AM	Parent Folder:	
Author:	Migration	Checked Out By:	
No of Pages:	0	County:	
Brownfields Letter Type:			

VFC Solid Waste Facility Document Info

Content ID:	65962795	Formats:	application/pdf
FID:		Security Group:	Public
Program:	SW Facility	Contractor:	
Status:	Released	Certificate Type:	
Account:	IDEM/OLQ/PER/SW	Ulcers No:	
IDEM Document Type:	OLQ Report	Report Type:	Tonnage Report
Document Date:	6/30/1993 12:00 AM	Cross Reference ID:	
Scan Date:	5/17/2012 12:00 AM	Parent Folder:	
Author:	Migration	Checked Out By:	
No of Pages:	0	County:	
Brownfields Letter Type:			

VFC Solid Waste Facility Document Info

Content ID:	29041540	Formats:	application/pdf
FID:		Security Group:	Public
Program:	SW Facility	Contractor:	
Status:	Released	Certificate Type:	
Account:	IDEM/OLQ/PER/SW	Ulcers No:	
IDEM Document Type:	OLQ Monitoring	Report Type:	
Document Date:	9/27/2000 12:00 AM	Cross Reference ID:	
Scan Date:	3/13/2008 12:00 AM	Parent Folder:	
Author:	Migration	Checked Out By:	
No of Pages:	0	County:	
Brownfields Letter Type:			

VFC Solid Waste Facility Document Info

Content ID:	29041577	Formats:	application/pdf
FID:		Security Group:	Public
Program:	SW Facility	Contractor:	
Status:	Released	Certificate Type:	
Account:	IDEM/OLQ/PER/SW	Ulcers No:	
IDEM Document Type:	Correspondence	Report Type:	
Document Date:	7/21/1999 12:00 AM	Cross Reference ID:	
Scan Date:	3/13/2008 12:00 AM	Parent Folder:	
Author:	Migration	Checked Out By:	
No of Pages:	0	County:	
Brownfields Letter Type:			

VFC Solid Waste Facility Document Info

Content ID:	80346569	Formats:	application/pdf
FID:		Security Group:	Public
Program:	SW Facility	Contractor:	
Status:	Released	Certificate Type:	
Account:	IDEM/OLQ/PER/SW	Ulcers No:	
IDEM Document Type:	OLQ Permit	Report Type:	

Document Date: 4/29/1997 12:00 AM
Scan Date: 9/6/2016 12:00 AM
Author: sysadmin
No of Pages: 0
Brownfields Letter Type:

Cross Reference ID:
Parent Folder:
Checked Out By:
County:

VFC Solid Waste Facility Document Info

Content ID: 28370813
FID:
Program: SW Facility
Status: Released
Account: IDEM/OLQ/PER/SW
IDEM Document Type: OLQ Report

Formats: application/pdf
Security Group: Public
Contractor:
Certificate Type:
Ulcers No:
Report Type: Closure/Post Closure Cert Letters and/or Reports

Document Date: 6/28/2000 12:00 AM
Scan Date: 2/8/2008 12:00 AM
Author: Migration
No of Pages: 0
Brownfields Letter Type:

Cross Reference ID:
Parent Folder:
Checked Out By:
County:

VFC Solid Waste Facility Document Info

Content ID: 80333749
FID:
Program: SW Facility
Status: Released
Account: IDEM/OLQ/PER/SW
IDEM Document Type: OLQ Permit
Document Date: 1/5/1987 12:00 AM
Scan Date: 8/5/2016 2:02 PM
Author: JTSMITH@idem.IN.gov
No of Pages: 2
Brownfields Letter Type:

Formats: application/pdf
Security Group: Public
Contractor:
Certificate Type:
Ulcers No:
Report Type:
Cross Reference ID:
Parent Folder:
Checked Out By:
County: Vermillion

VFC Solid Waste Facility Document Info

Content ID: 29041578
FID:
Program: SW Facility
Status: Released
Account: IDEM/OLQ/PER/SW
IDEM Document Type: Correspondence
Document Date: 1/24/2002 12:00 AM
Scan Date: 3/13/2008 12:00 AM
Author: Migration
No of Pages: 0
Brownfields Letter Type:

Formats: application/pdf
Security Group: Public
Contractor:
Certificate Type:
Ulcers No:
Report Type:
Cross Reference ID:
Parent Folder:
Checked Out By:
County:

VFC Solid Waste Facility Document Info

Content ID: 30611718
FID:
Program: SW Facility
Status: Released
Account: IDEM/OLQ/PER/SW
IDEM Document Type: Map
Document Date: 11/4/1998 12:00 AM
Scan Date: 6/10/2008 12:00 AM
Author: Migration
No of Pages: 0
Brownfields Letter Type:

Formats: application/pdf
Security Group: Public
Contractor:
Certificate Type:
Ulcers No:
Report Type:
Cross Reference ID: 28371578
Parent Folder:
Checked Out By:
County:

Map Key	Number of Records	Direction	Distance (mi/ft)	Elev/Diff (ft)	Site	DB
---------	-------------------	-----------	------------------	----------------	------	----

VFC Solid Waste Facility Document Info

Content ID:	16697273	Formats:	application/pdf
FID:		Security Group:	Public
Program:	SW Facility	Contractor:	
Status:	Released	Certificate Type:	
Account:	IDEM/OLQ/PER/SW	Ulcers No:	
IDEM Document Type:	Drawing	Report Type:	
Document Date:	6/7/2007 12:00 AM	Cross Reference ID:	16500300
Scan Date:	6/7/2007 12:00 AM	Parent Folder:	
Author:	Migration	Checked Out By:	
No of Pages:	0	County:	
Brownfields Letter Type:			

VFC Solid Waste Facility Document Info

Content ID:	28370261	Formats:	application/pdf
FID:		Security Group:	Public
Program:	SW Facility	Contractor:	
Status:	Released	Certificate Type:	
Account:	IDEM/OLQ/PER/SW	Ulcers No:	
IDEM Document Type:	OLQ Report	Report Type:	Closure/Post Closure Cert Letters and/or Reports
Document Date:	6/18/2001 12:00 AM	Cross Reference ID:	
Scan Date:	2/8/2008 12:00 AM	Parent Folder:	
Author:	Migration	Checked Out By:	
No of Pages:	0	County:	
Brownfields Letter Type:			

VFC Solid Waste Facility Document Info

Content ID:	28370816	Formats:	application/pdf
FID:		Security Group:	Public
Program:	SW Facility	Contractor:	
Status:	Released	Certificate Type:	
Account:	IDEM/OLQ/PER/SW	Ulcers No:	
IDEM Document Type:	OLQ Report	Report Type:	Closure/Post Closure Cert Letters and/or Reports
Document Date:	9/27/2000 12:00 AM	Cross Reference ID:	
Scan Date:	2/8/2008 12:00 AM	Parent Folder:	
Author:	Migration	Checked Out By:	
No of Pages:	0	County:	
Brownfields Letter Type:			

VFC Solid Waste Facility Document Info

Content ID:	80333750	Formats:	application/pdf
FID:		Security Group:	Public
Program:	SW Facility	Contractor:	
Status:	Released	Certificate Type:	
Account:	IDEM/OLQ/PER/SW	Ulcers No:	
IDEM Document Type:	OLQ Permit	Report Type:	
Document Date:	2/1/1989 12:00 AM	Cross Reference ID:	
Scan Date:	8/5/2016 2:02 PM	Parent Folder:	
Author:	JTSMITH@idem.IN.gov	Checked Out By:	
No of Pages:	2	County:	Vermillion
Brownfields Letter Type:			

VFC Solid Waste Facility Document Info

Content ID:	80333752	Formats:	application/pdf
FID:		Security Group:	Public
Program:	SW Facility	Contractor:	
Status:	Released	Certificate Type:	

Map Key	Number of Records	Direction	Distance (mi/ft)	Elev/Diff (ft)	Site	DB
Account: IDEM/OLQ/PER/SW						
IDEM Document Type: OLQ Permit						
Document Date: 11/25/1985 12:00 AM						
Scan Date: 8/5/2016 2:02 PM						
Author: JTSMITH@idem.IN.gov						
No of Pages: 4						
Brownfields Letter Type:						
Ulcers No:						
Report Type:						
Cross Reference ID:						
Parent Folder:						
Checked Out By:						
County: Vermillion						
Formats: application/pdf						
Security Group: Public						
Contractor:						
Certificate Type:						
Ulcers No:						
Report Type:						
Cross Reference ID:						
Parent Folder:						
Checked Out By:						
County: Vermillion						
Content ID: 67443111						
FID:						
Program: SW Facility						
Status: Released						
Account: IDEM/OLQ/PER/SW						
IDEM Document Type: OLQ Permit						
Document Date: 3/30/1971 12:00 AM						
Scan Date: 2/22/2013 12:00 AM						
Author: Migration						
No of Pages: 0						
Brownfields Letter Type:						
Formats: application/pdf						
Security Group: Public						
Contractor:						
Certificate Type:						
Ulcers No:						
Report Type:						
Cross Reference ID:						
Parent Folder:						
Checked Out By:						
County: Vermillion						
Content ID: 67443113						
FID:						
Program: SW Facility						
Status: Released						
Account: IDEM/OLQ/PER/SW						
IDEM Document Type: OLQ Permit						
Document Date: 6/17/1980 12:00 AM						
Scan Date: 2/22/2013 12:00 AM						
Author: Migration						
No of Pages: 0						
Brownfields Letter Type:						
Formats: application/pdf						
Security Group: Public						
Contractor:						
Certificate Type:						
Ulcers No:						
Report Type:						
Cross Reference ID: 62782469						
Parent Folder:						
Checked Out By:						
County: Vermillion						
Content ID: 62782469						
FID:						
Program: SW Facility						
Status: Released						
Account: IDEM/OLQ/COM/SW						
IDEM Document Type: OLQ Field Inspections						
Document Date: 4/14/2011 12:00 AM						
Scan Date: 7/1/2011 12:00 AM						
Author: Migration						
No of Pages: 0						
Brownfields Letter Type:						
Formats: application/pdf						
Security Group: Public						
Contractor:						
Certificate Type:						
Ulcers No:						
Report Type:						
Cross Reference ID:						
Parent Folder:						
Checked Out By:						
County: Vermillion						
Content ID: 64907429						
FID:						
Program: SW Facility						
Status: Released						
Account: IDEM/OLQ/PER/SW						
IDEM Document Type: Correspondence						
Document Date: 1/31/2012 12:00 AM						
Scan Date: 2/2/2012 12:00 AM						
Author: Migration						
No of Pages: 0						
Brownfields Letter Type:						
Formats: application/pdf						
Security Group: Public						
Contractor:						
Certificate Type:						
Ulcers No:						
Report Type:						
Cross Reference ID:						
Parent Folder:						
Checked Out By:						
County: Vermillion						

Map Key	Number of Records	Direction	Distance (mi/ft)	Elev/Diff (ft)	Site	DB
---------	-------------------	-----------	------------------	----------------	------	----

VFC Solid Waste Facility Document Info

Content ID:	31051752	Formats:	application/pdf
FID:		Security Group:	Public
Program:	SW Facility	Contractor:	
Status:	Released	Certificate Type:	
Account:	IDEM/OLQ/COM/SW	Ulcers No:	
IDEM Document Type:	OLQ Field Inspections	Report Type:	
Document Date:	8/21/2000 12:00 AM	Cross Reference ID:	
Scan Date:	6/30/2008 12:00 AM	Parent Folder:	
Author:	Migration	Checked Out By:	
No of Pages:	0	County:	
Brownfields Letter Type:			

VFC Solid Waste Facility Document Info

Content ID:	16514386	Formats:	application/pdf
FID:		Security Group:	Public
Program:	SW Facility	Contractor:	
Status:	Released	Certificate Type:	
Account:	IDEM/OLQ/PER/SW	Ulcers No:	
IDEM Document Type:	OLQ Monitoring	Report Type:	
Document Date:	5/16/2000 12:00 AM	Cross Reference ID:	
Scan Date:	6/6/2007 12:00 AM	Parent Folder:	
Author:	Migration	Checked Out By:	
No of Pages:	0	County:	
Brownfields Letter Type:			

VFC Solid Waste Facility Document Info

Content ID:	67443114	Formats:	application/pdf
FID:		Security Group:	Public
Program:	SW Facility	Contractor:	
Status:	Released	Certificate Type:	
Account:	IDEM/OLQ/PER/SW	Ulcers No:	
IDEM Document Type:	OLQ Permit	Report Type:	
Document Date:	7/11/1980 12:00 AM	Cross Reference ID:	
Scan Date:	2/22/2013 12:00 AM	Parent Folder:	
Author:	Migration	Checked Out By:	
No of Pages:	0	County:	Vermillion
Brownfields Letter Type:			

VFC Solid Waste Facility Document Info

Content ID:	68524519	Formats:	application/pdf
FID:		Security Group:	Public
Program:	SW Facility	Contractor:	
Status:	Released	Certificate Type:	
Account:	IDEM/OLQ/PER/SW	Ulcers No:	
IDEM Document Type:	OLQ Permit	Report Type:	
Document Date:	6/24/2013 12:00 AM	Cross Reference ID:	
Scan Date:	7/9/2013 12:00 AM	Parent Folder:	
Author:	Migration	Checked Out By:	
No of Pages:	0	County:	Vermillion
Brownfields Letter Type:			

VFC Solid Waste Facility Document Info

Content ID:	29041582	Formats:	application/pdf
FID:		Security Group:	Public
Program:	SW Facility	Contractor:	
Status:	Released	Certificate Type:	
Account:	IDEM/OLQ/PER/SW	Ulcers No:	

Map Key	Number of Records	Direction	Distance (mi/ft)	Elev/Diff (ft)	Site	DB
---------	-------------------	-----------	------------------	----------------	------	----

IDEM Document Type: OLQ Permit
Document Date: 5/13/2004 12:00 AM
Scan Date: 3/13/2008 12:00 AM
Author: Migration
No of Pages: 0
Brownfields Letter Type:

Report Type:
Cross Reference ID:
Parent Folder:
Checked Out By:
County:

VFC Solid Waste Facility Document Info

Content ID: 29041585
FID:
Program: SW Facility
Status: Released
Account: IDEM/OLQ/PER/SW
IDEM Document Type: OLQ Monitoring
Document Date: 5/16/2000 12:00 AM
Scan Date: 3/13/2008 12:00 AM
Author: Migration
No of Pages: 0
Brownfields Letter Type:

Formats: application/pdf
Security Group: Public
Contractor:
Certificate Type:
Ulcers No:
Report Type:
Cross Reference ID:
Parent Folder:
Checked Out By:
County:

VFC Solid Waste Facility Document Info

Content ID: 16500300
FID:
Program: SW Facility
Status: Released
Account: IDEM/OLQ/PER/SW
IDEM Document Type: OLQ Monitoring
Document Date: 6/10/1986 12:00 AM
Scan Date: 6/5/2007 12:00 AM
Author: Migration
No of Pages: 0
Brownfields Letter Type:

Formats: application/pdf
Security Group: Public
Contractor:
Certificate Type:
Ulcers No:
Report Type:
Cross Reference ID: MAP=16697273
Parent Folder:
Checked Out By:
County:

VFC Solid Waste Facility Document Search

Doc No: 28370258
Date: 12/21/2000
Program: SW Facility
Info Link: <https://vfc.idem.in.gov/DocumentDetail.aspx?dID=3450741>
Doc Link: https://ecm.idem.in.gov/cs/idcplg?IdcService=GET_FILE&dID=3450741&dDocName=28370258&Rendition=web&allowInterrupt=1&noSaveAs=1&fileName=28370258.pdf

Document Type: OLQ Report
Size: 45 K

VFC Solid Waste Facility Document Info

Content ID: 67443100
FID:
Program: SW Facility
Status: Released
Account: IDEM/OLQ/PER/SW
IDEM Document Type: OLQ Permit
Document Date: 3/30/1971 12:00 AM
Scan Date: 2/22/2013 12:00 AM
Author: Migration
No of Pages: 0
Brownfields Letter Type:

Formats: application/pdf
Security Group: Public
Contractor:
Certificate Type:
Ulcers No:
Report Type:
Cross Reference ID:
Parent Folder:
Checked Out By:
County: Vermillion

VFC Solid Waste Facility Document Info

Content ID: 28370258
FID:

Formats: application/pdf
Security Group: Public

Program:	SW Facility	Contractor:	
Status:	Released	Certificate Type:	
Account:	IDEM/OLQ/PER/SW	Ulcers No:	
IDEM Document Type:	OLQ Report	Report Type:	Closure Reports
Document Date:	12/21/2000 12:00 AM	Cross Reference ID:	
Scan Date:	2/8/2008 12:00 AM	Parent Folder:	
Author:	Migration	Checked Out By:	
No of Pages:	0	County:	
Brownfields Letter Type:			

VFC Solid Waste Facility Document Info

Content ID:	29041546	Formats:	application/pdf
FID:		Security Group:	Public
Program:	SW Facility	Contractor:	
Status:	Released	Certificate Type:	
Account:	IDEM/OLQ/PER/SW	Ulcers No:	
IDEM Document Type:	OLQ Permit	Report Type:	
Document Date:	1/22/1998 12:00 AM	Cross Reference ID:	
Scan Date:	3/13/2008 12:00 AM	Parent Folder:	
Author:	Migration	Checked Out By:	
No of Pages:	0	County:	
Brownfields Letter Type:			

VFC Solid Waste Facility Document Info

Content ID:	29041548	Formats:	application/pdf
FID:		Security Group:	Public
Program:	SW Facility	Contractor:	
Status:	Released	Certificate Type:	
Account:	IDEM/OLQ/PER/SW	Ulcers No:	
IDEM Document Type:	OLQ Monitoring	Report Type:	
Document Date:	6/21/1999 12:00 AM	Cross Reference ID:	
Scan Date:	3/13/2008 12:00 AM	Parent Folder:	
Author:	Migration	Checked Out By:	
No of Pages:	0	County:	
Brownfields Letter Type:			

VFC Solid Waste Facility Document Info

Content ID:	80333751	Formats:	application/pdf
FID:		Security Group:	Public
Program:	SW Facility	Contractor:	
Status:	Released	Certificate Type:	
Account:	IDEM/OLQ/PER/SW	Ulcers No:	
IDEM Document Type:	OLQ Permit	Report Type:	
Document Date:	2/16/1987 12:00 AM	Cross Reference ID:	
Scan Date:	8/5/2016 2:02 PM	Parent Folder:	
Author:	JTSMITH@idem.IN.gov	Checked Out By:	
No of Pages:	2	County:	Vermillion
Brownfields Letter Type:			

VFC Solid Waste Facility Document Info

Content ID:	29064546	Formats:	application/pdf
FID:		Security Group:	Public
Program:	SW Facility	Contractor:	
Status:	Released	Certificate Type:	
Account:	IDEM/OLQ/PER/SW	Ulcers No:	
IDEM Document Type:	Correspondence	Report Type:	
Document Date:	1/24/2002 12:00 AM	Cross Reference ID:	
Scan Date:	3/13/2008 12:00 AM	Parent Folder:	
Author:	Migration	Checked Out By:	
No of Pages:	0	County:	
Brownfields Letter Type:			

Map Key	Number of Records	Direction	Distance (mi/ft)	Elev/Diff (ft)	Site	DB
---------	-------------------	-----------	------------------	----------------	------	----

Brownfields Letter Type:

VFC Solid Waste Facility Document Info

Content ID:	30616878	Formats:	application/pdf
FID:		Security Group:	Public
Program:	SW Facility	Contractor:	
Status:	Released	Certificate Type:	
Account:	IDEM/OLQ/PER/SW	Ulcers No:	
IDEM Document Type:	Map	Report Type:	
Document Date:	4/30/1998 12:00 AM	Cross Reference ID:	28371548
Scan Date:	6/11/2008 12:00 AM	Parent Folder:	
Author:	Migration	Checked Out By:	
No of Pages:	0	County:	

Brownfields Letter Type:

VFC Solid Waste Facility Document Info

Content ID:	65942238	Formats:	application/pdf
FID:		Security Group:	Public
Program:	SW Facility	Contractor:	
Status:	Released	Certificate Type:	
Account:	IDEM/OLQ/PER/SW	Ulcers No:	
IDEM Document Type:	Correspondence	Report Type:	
Document Date:	5/11/2012 12:00 AM	Cross Reference ID:	62782469
Scan Date:	5/16/2012 12:00 AM	Parent Folder:	
Author:	Migration	Checked Out By:	
No of Pages:	0	County:	Vermillion

Brownfields Letter Type:

VFC Solid Waste Facility Document Info

Content ID:	28371521	Formats:	application/pdf
FID:		Security Group:	Public
Program:	SW Facility	Contractor:	
Status:	Released	Certificate Type:	
Account:	IDEM/OLQ/PER/SW	Ulcers No:	
IDEM Document Type:	OLQ Report	Report Type:	Closure/Post Closure Cert Letters and/or Reports
Document Date:	12/16/1999 12:00 AM	Cross Reference ID:	
Scan Date:	2/8/2008 12:00 AM	Parent Folder:	
Author:	Migration	Checked Out By:	
No of Pages:	0	County:	

Brownfields Letter Type:

VFC Solid Waste Facility Document Info

Content ID:	30611435	Formats:	application/pdf
FID:		Security Group:	Public
Program:	SW Facility	Contractor:	
Status:	Released	Certificate Type:	
Account:	IDEM/OLQ/PER/SW	Ulcers No:	
IDEM Document Type:	Map	Report Type:	
Document Date:	11/4/1998 12:00 AM	Cross Reference ID:	28371578
Scan Date:	6/10/2008 12:00 AM	Parent Folder:	
Author:	Migration	Checked Out By:	
No of Pages:	0	County:	

Brownfields Letter Type:

VFC Solid Waste Facility Document Info

Content ID:	28370809	Formats:	application/pdf
FID:		Security Group:	Public

Map Key	Number of Records	Direction	Distance (mi/ft)	Elev/Diff (ft)	Site	DB
Program:	SW Facility				Contractor:	
Status:	Released				Certificate Type:	
Account:	IDEM/OLQ/PER/SW				Ulcers No:	
IDEM Document Type:	OLQ Report				Report Type:	Closure/Post Closure Cert Letters and/or Reports
Document Date:	7/16/1998 12:00 AM				Cross Reference ID:	
Scan Date:	2/8/2008 12:00 AM				Parent Folder:	
Author:	Migration				Checked Out By:	
No of Pages:	0				County:	
Brownfields Letter Type:						
<u>VFC Solid Waste Facility Document Info</u>						
Content ID:	29041547				Formats:	application/pdf
FID:					Security Group:	Public
Program:	SW Facility				Contractor:	
Status:	Released				Certificate Type:	
Account:	IDEM/OLQ/PER/SW				Ulcers No:	
IDEM Document Type:	OLQ Monitoring				Report Type:	
Document Date:	7/3/2001 12:00 AM				Cross Reference ID:	
Scan Date:	3/13/2008 12:00 AM				Parent Folder:	
Author:	Migration				Checked Out By:	
No of Pages:	0				County:	
Brownfields Letter Type:						
<u>VFC Solid Waste Facility Document Info</u>						
Content ID:	30611202				Formats:	application/pdf
FID:					Security Group:	Public
Program:	SW Facility				Contractor:	
Status:	Released				Certificate Type:	
Account:	IDEM/OLQ/PER/SW				Ulcers No:	
IDEM Document Type:	Map				Report Type:	
Document Date:	11/4/1998 12:00 AM				Cross Reference ID:	28371578
Scan Date:	6/10/2008 12:00 AM				Parent Folder:	
Author:	Migration				Checked Out By:	
No of Pages:	0				County:	
Brownfields Letter Type:						
<u>VFC Solid Waste Facility Document Info</u>						
Content ID:	67443116				Formats:	application/pdf
FID:					Security Group:	Public
Program:	SW Facility				Contractor:	
Status:	Released				Certificate Type:	
Account:	IDEM/OLQ/PER/SW				Ulcers No:	
IDEM Document Type:	OLQ Permit				Report Type:	
Document Date:	5/12/1982 12:00 AM				Cross Reference ID:	
Scan Date:	2/22/2013 12:00 AM				Parent Folder:	
Author:	Migration				Checked Out By:	
No of Pages:	0				County:	Vermillion
Brownfields Letter Type:						
<u>VFC Solid Waste Facility Document Info</u>						
Content ID:	67443117				Formats:	application/pdf
FID:					Security Group:	Public
Program:	SW Facility				Contractor:	
Status:	Released				Certificate Type:	
Account:	IDEM/OLQ/PER/SW				Ulcers No:	
IDEM Document Type:	OLQ Permit				Report Type:	
Document Date:	11/5/1984 12:00 AM				Cross Reference ID:	
Scan Date:	2/22/2013 12:00 AM				Parent Folder:	
Author:	Migration				Checked Out By:	

Map Key	Number of Records	Direction	Distance (mi/ft)	Elev/Diff (ft)	Site	DB
---------	-------------------	-----------	------------------	----------------	------	----

No of Pages:	0				County:	Vermillion
Brownfields Letter Type:						

VFC Solid Waste Facility Document Info

Content ID:	16701144				Formats:	application/pdf
FID:					Security Group:	Public
Program:	SW Facility				Contractor:	
Status:	Released				Certificate Type:	
Account:	IDEM/OLQ/PER/SW				Ulcers No:	
IDEM Document Type:	Drawing				Report Type:	
Document Date:	6/7/2007 12:00 AM				Cross Reference ID:	16514386
Scan Date:	6/7/2007 12:00 AM				Parent Folder:	
Author:	Migration				Checked Out By:	
No of Pages:	0				County:	
Brownfields Letter Type:						

VFC Solid Waste Facility Document Info

Content ID:	31144142				Formats:	application/pdf
FID:					Security Group:	Public
Program:	SW Facility				Contractor:	
Status:	Released				Certificate Type:	
Account:	IDEM/OLQ/PER/SW				Ulcers No:	
IDEM Document Type:	Map				Report Type:	
Document Date:	5/16/2000 12:00 AM				Cross Reference ID:	29041585
Scan Date:	7/2/2008 12:00 AM				Parent Folder:	
Author:	Migration				Checked Out By:	
No of Pages:	0				County:	
Brownfields Letter Type:						

VFC Solid Waste Facility Document Info

Content ID:	63506852				Formats:	application/pdf
FID:					Security Group:	Public
Program:	SW Facility				Contractor:	
Status:	Released				Certificate Type:	
Account:	IDEM/OLQ/PER/SW				Ulcers No:	
IDEM Document Type:	OLQ Permit				Report Type:	
Document Date:	8/25/2011 12:00 AM				Cross Reference ID:	62782469
Scan Date:	9/12/2011 12:00 AM				Parent Folder:	
Author:	Migration				Checked Out By:	
No of Pages:	0				County:	Vermillion
Brownfields Letter Type:						

VFC Solid Waste Facility Document Info

Content ID:	28370860				Formats:	application/pdf
FID:					Security Group:	Public
Program:	SW Facility				Contractor:	
Status:	Released				Certificate Type:	
Account:	IDEM/OLQ/PER/SW				Ulcers No:	
IDEM Document Type:	OLQ Report				Report Type:	Closure/Post Closure Cert Letters and/or Reports
Document Date:	7/16/1998 12:00 AM				Cross Reference ID:	
Scan Date:	2/8/2008 12:00 AM				Parent Folder:	
Author:	Migration				Checked Out By:	
No of Pages:	0				County:	
Brownfields Letter Type:						

VFC Solid Waste Facility Document Info

Content ID:	65962795				Formats:	application/pdf
-------------	----------	--	--	--	----------	-----------------

Map Key	Number of Records	Direction	Distance (mi/ft)	Elev/Diff (ft)	Site	DB
---------	-------------------	-----------	------------------	----------------	------	----

FID:					Security Group:	Public
Program:	SW Facility				Contractor:	
Status:	Released				Certificate Type:	
Account:	IDEM/OLQ/PER/SW				Ulcers No:	
IDEM Document Type:	OLQ Report				Report Type:	Tonnage Report
Document Date:	6/30/1993 12:00 AM				Cross Reference ID:	
Scan Date:	5/17/2012 12:00 AM				Parent Folder:	
Author:	Migration				Checked Out By:	
No of Pages:	0				County:	
Brownfields Letter Type:						

VFC Solid Waste Facility Document Info

Content ID:	29041540				Formats:	application/pdf
FID:					Security Group:	Public
Program:	SW Facility				Contractor:	
Status:	Released				Certificate Type:	
Account:	IDEM/OLQ/PER/SW				Ulcers No:	
IDEM Document Type:	OLQ Monitoring				Report Type:	
Document Date:	9/27/2000 12:00 AM				Cross Reference ID:	
Scan Date:	3/13/2008 12:00 AM				Parent Folder:	
Author:	Migration				Checked Out By:	
No of Pages:	0				County:	
Brownfields Letter Type:						

VFC Solid Waste Facility Document Info

Content ID:	29041577				Formats:	application/pdf
FID:					Security Group:	Public
Program:	SW Facility				Contractor:	
Status:	Released				Certificate Type:	
Account:	IDEM/OLQ/PER/SW				Ulcers No:	
IDEM Document Type:	Correspondence				Report Type:	
Document Date:	7/21/1999 12:00 AM				Cross Reference ID:	
Scan Date:	3/13/2008 12:00 AM				Parent Folder:	
Author:	Migration				Checked Out By:	
No of Pages:	0				County:	
Brownfields Letter Type:						

VFC Solid Waste Facility Document Info

Content ID:	80346569				Formats:	application/pdf
FID:					Security Group:	Public
Program:	SW Facility				Contractor:	
Status:	Released				Certificate Type:	
Account:	IDEM/OLQ/PER/SW				Ulcers No:	
IDEM Document Type:	OLQ Permit				Report Type:	
Document Date:	4/29/1997 12:00 AM				Cross Reference ID:	
Scan Date:	9/6/2016 12:00 AM				Parent Folder:	
Author:	sysadmin				Checked Out By:	
No of Pages:	0				County:	
Brownfields Letter Type:						

VFC Solid Waste Facility Document Info

Content ID:	28370813				Formats:	application/pdf
FID:					Security Group:	Public
Program:	SW Facility				Contractor:	
Status:	Released				Certificate Type:	
Account:	IDEM/OLQ/PER/SW				Ulcers No:	
IDEM Document Type:	OLQ Report				Report Type:	Closure/Post Closure Cert Letters and/or Reports
Document Date:	6/28/2000 12:00 AM				Cross Reference ID:	
Scan Date:	2/8/2008 12:00 AM				Parent Folder:	

Map Key	Number of Records	Direction	Distance (mi/ft)	Elev/Diff (ft)	Site	DB
---------	-------------------	-----------	------------------	----------------	------	----

Author: Migration
No of Pages: 0
Brownfields Letter Type:

Checked Out By:
County:

VFC Solid Waste Facility Document Info

Content ID:	80333749	Formats:	application/pdf
FID:		Security Group:	Public
Program:	SW Facility	Contractor:	
Status:	Released	Certificate Type:	
Account:	IDEM/OLQ/PER/SW	Ulcers No:	
IDEM Document Type:	OLQ Permit	Report Type:	
Document Date:	1/5/1987 12:00 AM	Cross Reference ID:	
Scan Date:	8/5/2016 2:02 PM	Parent Folder:	
Author:	JTSMITH@idem.IN.gov	Checked Out By:	
No of Pages:	2	County:	Vermillion
Brownfields Letter Type:			

VFC Solid Waste Facility Document Info

Content ID:	29041578	Formats:	application/pdf
FID:		Security Group:	Public
Program:	SW Facility	Contractor:	
Status:	Released	Certificate Type:	
Account:	IDEM/OLQ/PER/SW	Ulcers No:	
IDEM Document Type:	Correspondence	Report Type:	
Document Date:	1/24/2002 12:00 AM	Cross Reference ID:	
Scan Date:	3/13/2008 12:00 AM	Parent Folder:	
Author:	Migration	Checked Out By:	
No of Pages:	0	County:	
Brownfields Letter Type:			

VFC Solid Waste Facility Document Info

Content ID:	30611718	Formats:	application/pdf
FID:		Security Group:	Public
Program:	SW Facility	Contractor:	
Status:	Released	Certificate Type:	
Account:	IDEM/OLQ/PER/SW	Ulcers No:	
IDEM Document Type:	Map	Report Type:	
Document Date:	11/4/1998 12:00 AM	Cross Reference ID:	28371578
Scan Date:	6/10/2008 12:00 AM	Parent Folder:	
Author:	Migration	Checked Out By:	
No of Pages:	0	County:	
Brownfields Letter Type:			

VFC Solid Waste Facility Document Info

Content ID:	16697273	Formats:	application/pdf
FID:		Security Group:	Public
Program:	SW Facility	Contractor:	
Status:	Released	Certificate Type:	
Account:	IDEM/OLQ/PER/SW	Ulcers No:	
IDEM Document Type:	Drawing	Report Type:	
Document Date:	6/7/2007 12:00 AM	Cross Reference ID:	16500300
Scan Date:	6/7/2007 12:00 AM	Parent Folder:	
Author:	Migration	Checked Out By:	
No of Pages:	0	County:	
Brownfields Letter Type:			

VFC Solid Waste Facility Document Info

Content ID:	28370261	Formats:	application/pdf
--------------------	----------	-----------------	-----------------

Map Key	Number of Records	Direction	Distance (mi/ft)	Elev/Diff (ft)	Site	DB
<hr/>						
FID:					Security Group:	Public
Program:	SW Facility				Contractor:	
Status:	Released				Certificate Type:	
Account:	IDEM/OLQ/PER/SW				Ulcers No:	
IDEM Document Type:	OLQ Report				Report Type:	Closure/Post Closure Cert Letters and/or Reports
Document Date:	6/18/2001 12:00 AM				Cross Reference ID:	
Scan Date:	2/8/2008 12:00 AM				Parent Folder:	
Author:	Migration				Checked Out By:	
No of Pages:	0				County:	
Brownfields Letter Type:						
<u>VFC Solid Waste Facility Document Info</u>						
Content ID:	28370816				Formats:	application/pdf
FID:					Security Group:	Public
Program:	SW Facility				Contractor:	
Status:	Released				Certificate Type:	
Account:	IDEM/OLQ/PER/SW				Ulcers No:	
IDEM Document Type:	OLQ Report				Report Type:	Closure/Post Closure Cert Letters and/or Reports
Document Date:	9/27/2000 12:00 AM				Cross Reference ID:	
Scan Date:	2/8/2008 12:00 AM				Parent Folder:	
Author:	Migration				Checked Out By:	
No of Pages:	0				County:	
Brownfields Letter Type:						
<u>VFC Solid Waste Facility Document Info</u>						
Content ID:	80333750				Formats:	application/pdf
FID:					Security Group:	Public
Program:	SW Facility				Contractor:	
Status:	Released				Certificate Type:	
Account:	IDEM/OLQ/PER/SW				Ulcers No:	
IDEM Document Type:	OLQ Permit				Report Type:	
Document Date:	2/1/1989 12:00 AM				Cross Reference ID:	
Scan Date:	8/5/2016 2:02 PM				Parent Folder:	
Author:	JTSMITH@idem.IN.gov				Checked Out By:	
No of Pages:	2				County:	Vermillion
Brownfields Letter Type:						
<u>VFC Solid Waste Facility Document Info</u>						
Content ID:	80333752				Formats:	application/pdf
FID:					Security Group:	Public
Program:	SW Facility				Contractor:	
Status:	Released				Certificate Type:	
Account:	IDEM/OLQ/PER/SW				Ulcers No:	
IDEM Document Type:	OLQ Permit				Report Type:	
Document Date:	11/25/1985 12:00 AM				Cross Reference ID:	
Scan Date:	8/5/2016 2:02 PM				Parent Folder:	
Author:	JTSMITH@idem.IN.gov				Checked Out By:	
No of Pages:	4				County:	Vermillion
Brownfields Letter Type:						
<u>VFC Solid Waste Facility Document Info</u>						
Content ID:	67443111				Formats:	application/pdf
FID:					Security Group:	Public
Program:	SW Facility				Contractor:	
Status:	Released				Certificate Type:	
Account:	IDEM/OLQ/PER/SW				Ulcers No:	
IDEM Document Type:	OLQ Permit				Report Type:	
Document Date:	3/30/1971 12:00 AM				Cross Reference ID:	

Map Key	Number of Records	Direction	Distance (mi/ft)	Elev/Diff (ft)	Site	DB
----------------	--------------------------	------------------	-------------------------	-----------------------	-------------	-----------

Scan Date:	2/22/2013 12:00 AM				Parent Folder:	
Author:	Migration				Checked Out By:	
No of Pages:	0				County:	Vermillion
Brownfields Letter Type:						

VFC Solid Waste Facility Document Info

Content ID:	67443113				Formats:	application/pdf
FID:					Security Group:	Public
Program:	SW Facility				Contractor:	
Status:	Released				Certificate Type:	
Account:	IDEM/OLQ/PER/SW				Ulcers No:	
IDEM Document Type:	OLQ Permit				Report Type:	
Document Date:	6/17/1980 12:00 AM				Cross Reference ID:	
Scan Date:	2/22/2013 12:00 AM				Parent Folder:	
Author:	Migration				Checked Out By:	
No of Pages:	0				County:	Vermillion
Brownfields Letter Type:						

VFC Solid Waste Facility Document Info

Content ID:	62782469				Formats:	application/pdf
FID:					Security Group:	Public
Program:	SW Facility				Contractor:	
Status:	Released				Certificate Type:	
Account:	IDEM/OLQ/COM/SW				Ulcers No:	
IDEM Document Type:	OLQ Field Inspections				Report Type:	
Document Date:	4/14/2011 12:00 AM				Cross Reference ID:	62782469
Scan Date:	7/1/2011 12:00 AM				Parent Folder:	
Author:	Migration				Checked Out By:	
No of Pages:	0				County:	Vermillion
Brownfields Letter Type:						

VFC Solid Waste Facility Document Info

Content ID:	64907429				Formats:	application/pdf
FID:					Security Group:	Public
Program:	SW Facility				Contractor:	
Status:	Released				Certificate Type:	
Account:	IDEM/OLQ/PER/SW				Ulcers No:	
IDEM Document Type:	Correspondence				Report Type:	
Document Date:	1/31/2012 12:00 AM				Cross Reference ID:	
Scan Date:	2/2/2012 12:00 AM				Parent Folder:	
Author:	Migration				Checked Out By:	
No of Pages:	0				County:	Vermillion
Brownfields Letter Type:						

VFC Solid Waste Facility Document Info

Content ID:	31051752				Formats:	application/pdf
FID:					Security Group:	Public
Program:	SW Facility				Contractor:	
Status:	Released				Certificate Type:	
Account:	IDEM/OLQ/COM/SW				Ulcers No:	
IDEM Document Type:	OLQ Field Inspections				Report Type:	
Document Date:	8/21/2000 12:00 AM				Cross Reference ID:	
Scan Date:	6/30/2008 12:00 AM				Parent Folder:	
Author:	Migration				Checked Out By:	
No of Pages:	0				County:	
Brownfields Letter Type:						

VFC Solid Waste Facility Document Info

Map Key	Number of Records	Direction	Distance (mi/ft)	Elev/Diff (ft)	Site	DB
Content ID:	16514386				Formats:	application/pdf
FID:					Security Group:	Public
Program:	SW Facility				Contractor:	
Status:	Released				Certificate Type:	
Account:	IDEM/OLQ/PER/SW				Ulcers No:	
IDEM Document Type:	OLQ Monitoring				Report Type:	
Document Date:	5/16/2000 12:00 AM				Cross Reference ID:	
Scan Date:	6/6/2007 12:00 AM				Parent Folder:	
Author:	Migration				Checked Out By:	
No of Pages:	0				County:	
Brownfields Letter Type:						

VFC Solid Waste Facility Document Info

Content ID:	67443114				Formats:	application/pdf
FID:					Security Group:	Public
Program:	SW Facility				Contractor:	
Status:	Released				Certificate Type:	
Account:	IDEM/OLQ/PER/SW				Ulcers No:	
IDEM Document Type:	OLQ Permit				Report Type:	
Document Date:	7/11/1980 12:00 AM				Cross Reference ID:	
Scan Date:	2/22/2013 12:00 AM				Parent Folder:	
Author:	Migration				Checked Out By:	
No of Pages:	0				County:	Vermillion
Brownfields Letter Type:						

VFC Solid Waste Facility Document Info

Content ID:	68524519				Formats:	application/pdf
FID:					Security Group:	Public
Program:	SW Facility				Contractor:	
Status:	Released				Certificate Type:	
Account:	IDEM/OLQ/PER/SW				Ulcers No:	
IDEM Document Type:	OLQ Permit				Report Type:	
Document Date:	6/24/2013 12:00 AM				Cross Reference ID:	
Scan Date:	7/9/2013 12:00 AM				Parent Folder:	
Author:	Migration				Checked Out By:	
No of Pages:	0				County:	Vermillion
Brownfields Letter Type:						

VFC Solid Waste Facility Document Info

Content ID:	29041582				Formats:	application/pdf
FID:					Security Group:	Public
Program:	SW Facility				Contractor:	
Status:	Released				Certificate Type:	
Account:	IDEM/OLQ/PER/SW				Ulcers No:	
IDEM Document Type:	OLQ Permit				Report Type:	
Document Date:	5/13/2004 12:00 AM				Cross Reference ID:	
Scan Date:	3/13/2008 12:00 AM				Parent Folder:	
Author:	Migration				Checked Out By:	
No of Pages:	0				County:	
Brownfields Letter Type:						

VFC Solid Waste Facility Document Info

Content ID:	29041585				Formats:	application/pdf
FID:					Security Group:	Public
Program:	SW Facility				Contractor:	
Status:	Released				Certificate Type:	
Account:	IDEM/OLQ/PER/SW				Ulcers No:	
IDEM Document Type:	OLQ Monitoring				Report Type:	
Document Date:	5/16/2000 12:00 AM				Cross Reference ID:	
Scan Date:	3/13/2008 12:00 AM				Parent Folder:	

Map Key	Number of Records	Direction	Distance (mi/ft)	Elev/Diff (ft)	Site	DB
---------	-------------------	-----------	------------------	----------------	------	----

Author: Migration
No of Pages: 0
Brownfields Letter Type:

Checked Out By:
County:

VFC Solid Waste Facility Document Info

Content ID:	16500300	Formats:	application/pdf
FID:		Security Group:	Public
Program:	SW Facility	Contractor:	
Status:	Released	Certificate Type:	
Account:	IDEM/OLQ/PER/SW	Ulcers No:	
IDEM Document Type:	OLQ Monitoring	Report Type:	
Document Date:	6/10/1986 12:00 AM	Cross Reference ID:	MAP=16697273
Scan Date:	6/5/2007 12:00 AM	Parent Folder:	
Author:	Migration	Checked Out By:	
No of Pages:	0	County:	
Brownfields Letter Type:			

VFC Solid Waste Facility Document Search

Doc No:	28370809	Document Type:	OLQ Report
Date:	07/16/1998	Size:	69 K
Program:	SW Facility		
Info Link:	https://vfc.idem.in.gov/DocumentDetail.aspx?dID=3436065		
Doc Link:	https://ecm.idem.in.gov/cs/idcplg?IdcService=GET_FILE&dID=3436065&dDocName=28370809&Rendition=web&allowInterrupt=1&noSaveAs=1&file Name=28370809.pdf		

VFC Solid Waste Facility Document Info

Content ID:	67443100	Formats:	application/pdf
FID:		Security Group:	Public
Program:	SW Facility	Contractor:	
Status:	Released	Certificate Type:	
Account:	IDEM/OLQ/PER/SW	Ulcers No:	
IDEM Document Type:	OLQ Permit	Report Type:	
Document Date:	3/30/1971 12:00 AM	Cross Reference ID:	
Scan Date:	2/22/2013 12:00 AM	Parent Folder:	
Author:	Migration	Checked Out By:	
No of Pages:	0	County:	Vermillion
Brownfields Letter Type:			

VFC Solid Waste Facility Document Info

Content ID:	28370258	Formats:	application/pdf
FID:		Security Group:	Public
Program:	SW Facility	Contractor:	
Status:	Released	Certificate Type:	
Account:	IDEM/OLQ/PER/SW	Ulcers No:	
IDEM Document Type:	OLQ Report	Report Type:	Closure Reports
Document Date:	12/21/2000 12:00 AM	Cross Reference ID:	
Scan Date:	2/8/2008 12:00 AM	Parent Folder:	
Author:	Migration	Checked Out By:	
No of Pages:	0	County:	
Brownfields Letter Type:			

VFC Solid Waste Facility Document Info

Content ID:	29041546	Formats:	application/pdf
FID:		Security Group:	Public
Program:	SW Facility	Contractor:	
Status:	Released	Certificate Type:	
Account:	IDEM/OLQ/PER/SW	Ulcers No:	

Map Key	Number of Records	Direction	Distance (mi/ft)	Elev/Diff (ft)	Site	DB
IDEM Document Type: OLQ Permit						
Document Date: 1/22/1998 12:00 AM						
Scan Date: 3/13/2008 12:00 AM						
Author: Migration						
No of Pages: 0						
Brownfields Letter Type:						
Report Type:						
Cross Reference ID:						
Parent Folder:						
Checked Out By:						
County:						
VFC Solid Waste Facility Document Info						
Content ID: 29041548						
FID:						
Program: SW Facility						
Status: Released						
Account: IDEM/OLQ/PER/SW						
IDEM Document Type: OLQ Monitoring						
Document Date: 6/21/1999 12:00 AM						
Scan Date: 3/13/2008 12:00 AM						
Author: Migration						
No of Pages: 0						
Brownfields Letter Type:						
Formats: application/pdf						
Security Group: Public						
Contractor:						
Certificate Type:						
Ulcers No:						
Report Type:						
Cross Reference ID:						
Parent Folder:						
Checked Out By:						
County:						
VFC Solid Waste Facility Document Info						
Content ID: 80333751						
FID:						
Program: SW Facility						
Status: Released						
Account: IDEM/OLQ/PER/SW						
IDEM Document Type: OLQ Permit						
Document Date: 2/16/1987 12:00 AM						
Scan Date: 8/5/2016 2:02 PM						
Author: JTSMITH@idem.IN.gov						
No of Pages: 2						
Brownfields Letter Type:						
Formats: application/pdf						
Security Group: Public						
Contractor:						
Certificate Type:						
Ulcers No:						
Report Type:						
Cross Reference ID:						
Parent Folder:						
Checked Out By:						
County: Vermillion						
VFC Solid Waste Facility Document Info						
Content ID: 29064546						
FID:						
Program: SW Facility						
Status: Released						
Account: IDEM/OLQ/PER/SW						
IDEM Document Type: Correspondence						
Document Date: 1/24/2002 12:00 AM						
Scan Date: 3/13/2008 12:00 AM						
Author: Migration						
No of Pages: 0						
Brownfields Letter Type:						
Formats: application/pdf						
Security Group: Public						
Contractor:						
Certificate Type:						
Ulcers No:						
Report Type:						
Cross Reference ID:						
Parent Folder:						
Checked Out By:						
County:						
VFC Solid Waste Facility Document Info						
Content ID: 30616878						
FID:						
Program: SW Facility						
Status: Released						
Account: IDEM/OLQ/PER/SW						
IDEM Document Type: Map						
Document Date: 4/30/1998 12:00 AM						
Scan Date: 6/11/2008 12:00 AM						
Author: Migration						
No of Pages: 0						
Brownfields Letter Type:						
Formats: application/pdf						
Security Group: Public						
Contractor:						
Certificate Type:						
Ulcers No:						
Report Type:						
Cross Reference ID: 28371548						
Parent Folder:						
Checked Out By:						
County:						

Map Key	Number of Records	Direction	Distance (mi/ft)	Elev/Diff (ft)	Site	DB
---------	-------------------	-----------	------------------	----------------	------	----

VFC Solid Waste Facility Document Info

Content ID:	65942238	Formats:	application/pdf
FID:		Security Group:	Public
Program:	SW Facility	Contractor:	
Status:	Released	Certificate Type:	
Account:	IDEM/OLQ/PER/SW	Ulcers No:	
IDEM Document Type:	Correspondence	Report Type:	
Document Date:	5/11/2012 12:00 AM	Cross Reference ID:	62782469
Scan Date:	5/16/2012 12:00 AM	Parent Folder:	
Author:	Migration	Checked Out By:	
No of Pages:	0	County:	Vermillion
Brownfields Letter Type:			

VFC Solid Waste Facility Document Info

Content ID:	28371521	Formats:	application/pdf
FID:		Security Group:	Public
Program:	SW Facility	Contractor:	
Status:	Released	Certificate Type:	
Account:	IDEM/OLQ/PER/SW	Ulcers No:	
IDEM Document Type:	OLQ Report	Report Type:	Closure/Post Closure Cert Letters and/or Reports
Document Date:	12/16/1999 12:00 AM	Cross Reference ID:	
Scan Date:	2/8/2008 12:00 AM	Parent Folder:	
Author:	Migration	Checked Out By:	
No of Pages:	0	County:	
Brownfields Letter Type:			

VFC Solid Waste Facility Document Info

Content ID:	30611435	Formats:	application/pdf
FID:		Security Group:	Public
Program:	SW Facility	Contractor:	
Status:	Released	Certificate Type:	
Account:	IDEM/OLQ/PER/SW	Ulcers No:	
IDEM Document Type:	Map	Report Type:	
Document Date:	11/4/1998 12:00 AM	Cross Reference ID:	28371578
Scan Date:	6/10/2008 12:00 AM	Parent Folder:	
Author:	Migration	Checked Out By:	
No of Pages:	0	County:	
Brownfields Letter Type:			

VFC Solid Waste Facility Document Info

Content ID:	28370809	Formats:	application/pdf
FID:		Security Group:	Public
Program:	SW Facility	Contractor:	
Status:	Released	Certificate Type:	
Account:	IDEM/OLQ/PER/SW	Ulcers No:	
IDEM Document Type:	OLQ Report	Report Type:	Closure/Post Closure Cert Letters and/or Reports
Document Date:	7/16/1998 12:00 AM	Cross Reference ID:	
Scan Date:	2/8/2008 12:00 AM	Parent Folder:	
Author:	Migration	Checked Out By:	
No of Pages:	0	County:	
Brownfields Letter Type:			

VFC Solid Waste Facility Document Info

Content ID:	29041547	Formats:	application/pdf
FID:		Security Group:	Public
Program:	SW Facility	Contractor:	
Status:	Released	Certificate Type:	

Map Key	Number of Records	Direction	Distance (mi/ft)	Elev/Diff (ft)	Site	DB
Account:	IDEM/OLQ/PER/SW				Ulcers No:	
IDEM Document Type:	OLQ Monitoring				Report Type:	
Document Date:	7/3/2001 12:00 AM				Cross Reference ID:	
Scan Date:	3/13/2008 12:00 AM				Parent Folder:	
Author:	Migration				Checked Out By:	
No of Pages:	0				County:	
Brownfields Letter Type:						

VFC Solid Waste Facility Document Info

Content ID:	30611202				Formats:	application/pdf
FID:					Security Group:	Public
Program:	SW Facility				Contractor:	
Status:	Released				Certificate Type:	
Account:	IDEM/OLQ/PER/SW				Ulcers No:	
IDEM Document Type:	Map				Report Type:	
Document Date:	11/4/1998 12:00 AM				Cross Reference ID:	28371578
Scan Date:	6/10/2008 12:00 AM				Parent Folder:	
Author:	Migration				Checked Out By:	
No of Pages:	0				County:	
Brownfields Letter Type:						

VFC Solid Waste Facility Document Info

Content ID:	67443116				Formats:	application/pdf
FID:					Security Group:	Public
Program:	SW Facility				Contractor:	
Status:	Released				Certificate Type:	
Account:	IDEM/OLQ/PER/SW				Ulcers No:	
IDEM Document Type:	OLQ Permit				Report Type:	
Document Date:	5/12/1982 12:00 AM				Cross Reference ID:	
Scan Date:	2/22/2013 12:00 AM				Parent Folder:	
Author:	Migration				Checked Out By:	
No of Pages:	0				County:	Vermillion
Brownfields Letter Type:						

VFC Solid Waste Facility Document Info

Content ID:	67443117				Formats:	application/pdf
FID:					Security Group:	Public
Program:	SW Facility				Contractor:	
Status:	Released				Certificate Type:	
Account:	IDEM/OLQ/PER/SW				Ulcers No:	
IDEM Document Type:	OLQ Permit				Report Type:	
Document Date:	11/5/1984 12:00 AM				Cross Reference ID:	
Scan Date:	2/22/2013 12:00 AM				Parent Folder:	
Author:	Migration				Checked Out By:	
No of Pages:	0				County:	Vermillion
Brownfields Letter Type:						

VFC Solid Waste Facility Document Info

Content ID:	16701144				Formats:	application/pdf
FID:					Security Group:	Public
Program:	SW Facility				Contractor:	
Status:	Released				Certificate Type:	
Account:	IDEM/OLQ/PER/SW				Ulcers No:	
IDEM Document Type:	Drawing				Report Type:	
Document Date:	6/7/2007 12:00 AM				Cross Reference ID:	16514386
Scan Date:	6/7/2007 12:00 AM				Parent Folder:	
Author:	Migration				Checked Out By:	
No of Pages:	0				County:	
Brownfields Letter Type:						

Map Key	Number of Records	Direction	Distance (mi/ft)	Elev/Diff (ft)	Site	DB
---------	-------------------	-----------	------------------	----------------	------	----

VFC Solid Waste Facility Document Info

Content ID:	31144142	Formats:	application/pdf
FID:		Security Group:	Public
Program:	SW Facility	Contractor:	
Status:	Released	Certificate Type:	
Account:	IDEM/OLQ/PER/SW	Ulcers No:	
IDEM Document Type:	Map	Report Type:	
Document Date:	5/16/2000 12:00 AM	Cross Reference ID:	29041585
Scan Date:	7/2/2008 12:00 AM	Parent Folder:	
Author:	Migration	Checked Out By:	
No of Pages:	0	County:	
Brownfields Letter Type:			

VFC Solid Waste Facility Document Info

Content ID:	63506852	Formats:	application/pdf
FID:		Security Group:	Public
Program:	SW Facility	Contractor:	
Status:	Released	Certificate Type:	
Account:	IDEM/OLQ/PER/SW	Ulcers No:	
IDEM Document Type:	OLQ Permit	Report Type:	
Document Date:	8/25/2011 12:00 AM	Cross Reference ID:	62782469
Scan Date:	9/12/2011 12:00 AM	Parent Folder:	
Author:	Migration	Checked Out By:	
No of Pages:	0	County:	Vermillion
Brownfields Letter Type:			

VFC Solid Waste Facility Document Info

Content ID:	28370860	Formats:	application/pdf
FID:		Security Group:	Public
Program:	SW Facility	Contractor:	
Status:	Released	Certificate Type:	
Account:	IDEM/OLQ/PER/SW	Ulcers No:	
IDEM Document Type:	OLQ Report	Report Type:	Closure/Post Closure Cert Letters and/or Reports
Document Date:	7/16/1998 12:00 AM	Cross Reference ID:	
Scan Date:	2/8/2008 12:00 AM	Parent Folder:	
Author:	Migration	Checked Out By:	
No of Pages:	0	County:	
Brownfields Letter Type:			

VFC Solid Waste Facility Document Info

Content ID:	65962795	Formats:	application/pdf
FID:		Security Group:	Public
Program:	SW Facility	Contractor:	
Status:	Released	Certificate Type:	
Account:	IDEM/OLQ/PER/SW	Ulcers No:	
IDEM Document Type:	OLQ Report	Report Type:	Tonnage Report
Document Date:	6/30/1993 12:00 AM	Cross Reference ID:	
Scan Date:	5/17/2012 12:00 AM	Parent Folder:	
Author:	Migration	Checked Out By:	
No of Pages:	0	County:	
Brownfields Letter Type:			

VFC Solid Waste Facility Document Info

Content ID:	29041540	Formats:	application/pdf
FID:		Security Group:	Public
Program:	SW Facility	Contractor:	
Status:	Released	Certificate Type:	

Account: IDEM/OLQ/PER/SW
IDEM Document Type: OLQ Monitoring
Document Date: 9/27/2000 12:00 AM
Scan Date: 3/13/2008 12:00 AM
Author: Migration
No of Pages: 0
Brownfields Letter Type:

Ulcers No:
Report Type:
Cross Reference ID:
Parent Folder:
Checked Out By:
County:

VFC Solid Waste Facility Document Info

Content ID: 29041577
FID:
Program: SW Facility
Status: Released
Account: IDEM/OLQ/PER/SW
IDEM Document Type: Correspondence
Document Date: 7/21/1999 12:00 AM
Scan Date: 3/13/2008 12:00 AM
Author: Migration
No of Pages: 0
Brownfields Letter Type:

Formats: application/pdf
Security Group: Public
Contractor:
Certificate Type:
Ulcers No:
Report Type:
Cross Reference ID:
Parent Folder:
Checked Out By:
County:

VFC Solid Waste Facility Document Info

Content ID: 80346569
FID:
Program: SW Facility
Status: Released
Account: IDEM/OLQ/PER/SW
IDEM Document Type: OLQ Permit
Document Date: 4/29/1997 12:00 AM
Scan Date: 9/6/2016 12:00 AM
Author: sysadmin
No of Pages: 0
Brownfields Letter Type:

Formats: application/pdf
Security Group: Public
Contractor:
Certificate Type:
Ulcers No:
Report Type:
Cross Reference ID:
Parent Folder:
Checked Out By:
County:

VFC Solid Waste Facility Document Info

Content ID: 28370813
FID:
Program: SW Facility
Status: Released
Account: IDEM/OLQ/PER/SW
IDEM Document Type: OLQ Report
Document Date: 6/28/2000 12:00 AM
Scan Date: 2/8/2008 12:00 AM
Author: Migration
No of Pages: 0
Brownfields Letter Type:

Formats: application/pdf
Security Group: Public
Contractor:
Certificate Type:
Ulcers No:
Report Type: Closure/Post Closure Cert Letters and/or Reports
Cross Reference ID:
Parent Folder:
Checked Out By:
County:

VFC Solid Waste Facility Document Info

Content ID: 80333749
FID:
Program: SW Facility
Status: Released
Account: IDEM/OLQ/PER/SW
IDEM Document Type: OLQ Permit
Document Date: 1/5/1987 12:00 AM
Scan Date: 8/5/2016 2:02 PM
Author: JTSMITH@idem.IN.gov
No of Pages: 2
Brownfields Letter Type:

Formats: application/pdf
Security Group: Public
Contractor:
Certificate Type:
Ulcers No:
Report Type:
Cross Reference ID:
Parent Folder:
Checked Out By:
County: Vermillion

Map Key	Number of Records	Direction	Distance (mi/ft)	Elev/Diff (ft)	Site	DB
---------	-------------------	-----------	------------------	----------------	------	----

VFC Solid Waste Facility Document Info

Content ID:	29041578	Formats:	application/pdf
FID:		Security Group:	Public
Program:	SW Facility	Contractor:	
Status:	Released	Certificate Type:	
Account:	IDEM/OLQ/PER/SW	Ulcers No:	
IDEM Document Type:	Correspondence	Report Type:	
Document Date:	1/24/2002 12:00 AM	Cross Reference ID:	
Scan Date:	3/13/2008 12:00 AM	Parent Folder:	
Author:	Migration	Checked Out By:	
No of Pages:	0	County:	
Brownfields Letter Type:			

VFC Solid Waste Facility Document Info

Content ID:	30611718	Formats:	application/pdf
FID:		Security Group:	Public
Program:	SW Facility	Contractor:	
Status:	Released	Certificate Type:	
Account:	IDEM/OLQ/PER/SW	Ulcers No:	
IDEM Document Type:	Map	Report Type:	
Document Date:	11/4/1998 12:00 AM	Cross Reference ID:	28371578
Scan Date:	6/10/2008 12:00 AM	Parent Folder:	
Author:	Migration	Checked Out By:	
No of Pages:	0	County:	
Brownfields Letter Type:			

VFC Solid Waste Facility Document Info

Content ID:	16697273	Formats:	application/pdf
FID:		Security Group:	Public
Program:	SW Facility	Contractor:	
Status:	Released	Certificate Type:	
Account:	IDEM/OLQ/PER/SW	Ulcers No:	
IDEM Document Type:	Drawing	Report Type:	
Document Date:	6/7/2007 12:00 AM	Cross Reference ID:	16500300
Scan Date:	6/7/2007 12:00 AM	Parent Folder:	
Author:	Migration	Checked Out By:	
No of Pages:	0	County:	
Brownfields Letter Type:			

VFC Solid Waste Facility Document Info

Content ID:	28370261	Formats:	application/pdf
FID:		Security Group:	Public
Program:	SW Facility	Contractor:	
Status:	Released	Certificate Type:	
Account:	IDEM/OLQ/PER/SW	Ulcers No:	
IDEM Document Type:	OLQ Report	Report Type:	Closure/Post Closure Cert Letters and/or Reports
Document Date:	6/18/2001 12:00 AM	Cross Reference ID:	
Scan Date:	2/8/2008 12:00 AM	Parent Folder:	
Author:	Migration	Checked Out By:	
No of Pages:	0	County:	
Brownfields Letter Type:			

VFC Solid Waste Facility Document Info

Content ID:	28370816	Formats:	application/pdf
FID:		Security Group:	Public
Program:	SW Facility	Contractor:	

Status:	Released	Certificate Type:	
Account:	IDEM/OLQ/PER/SW	Ulcers No:	
IDEM Document Type:	OLQ Report	Report Type:	Closure/Post Closure Cert Letters and/or Reports
Document Date:	9/27/2000 12:00 AM	Cross Reference ID:	
Scan Date:	2/8/2008 12:00 AM	Parent Folder:	
Author:	Migration	Checked Out By:	
No of Pages:	0	County:	
Brownfields Letter Type:			

VFC Solid Waste Facility Document Info

Content ID:	80333750	Formats:	application/pdf
FID:		Security Group:	Public
Program:	SW Facility	Contractor:	
Status:	Released	Certificate Type:	
Account:	IDEM/OLQ/PER/SW	Ulcers No:	
IDEM Document Type:	OLQ Permit	Report Type:	
Document Date:	2/1/1989 12:00 AM	Cross Reference ID:	
Scan Date:	8/5/2016 2:02 PM	Parent Folder:	
Author:	JTSMITH@idem.IN.gov	Checked Out By:	
No of Pages:	2	County:	Vermillion
Brownfields Letter Type:			

VFC Solid Waste Facility Document Info

Content ID:	80333752	Formats:	application/pdf
FID:		Security Group:	Public
Program:	SW Facility	Contractor:	
Status:	Released	Certificate Type:	
Account:	IDEM/OLQ/PER/SW	Ulcers No:	
IDEM Document Type:	OLQ Permit	Report Type:	
Document Date:	11/25/1985 12:00 AM	Cross Reference ID:	
Scan Date:	8/5/2016 2:02 PM	Parent Folder:	
Author:	JTSMITH@idem.IN.gov	Checked Out By:	
No of Pages:	4	County:	Vermillion
Brownfields Letter Type:			

VFC Solid Waste Facility Document Info

Content ID:	67443111	Formats:	application/pdf
FID:		Security Group:	Public
Program:	SW Facility	Contractor:	
Status:	Released	Certificate Type:	
Account:	IDEM/OLQ/PER/SW	Ulcers No:	
IDEM Document Type:	OLQ Permit	Report Type:	
Document Date:	3/30/1971 12:00 AM	Cross Reference ID:	
Scan Date:	2/22/2013 12:00 AM	Parent Folder:	
Author:	Migration	Checked Out By:	
No of Pages:	0	County:	Vermillion
Brownfields Letter Type:			

VFC Solid Waste Facility Document Info

Content ID:	67443113	Formats:	application/pdf
FID:		Security Group:	Public
Program:	SW Facility	Contractor:	
Status:	Released	Certificate Type:	
Account:	IDEM/OLQ/PER/SW	Ulcers No:	
IDEM Document Type:	OLQ Permit	Report Type:	
Document Date:	6/17/1980 12:00 AM	Cross Reference ID:	
Scan Date:	2/22/2013 12:00 AM	Parent Folder:	
Author:	Migration	Checked Out By:	
No of Pages:	0	County:	Vermillion
Brownfields Letter Type:			

Map Key	Number of Records	Direction	Distance (mi/ft)	Elev/Diff (ft)	Site	DB
---------	-------------------	-----------	------------------	----------------	------	----

Brownfields Letter Type:

VFC Solid Waste Facility Document Info

Content ID:	62782469	Formats:	application/pdf
FID:		Security Group:	Public
Program:	SW Facility	Contractor:	
Status:	Released	Certificate Type:	
Account:	IDEM/OLQ/COM/SW	Ulcers No:	
IDEM Document Type:	OLQ Field Inspections	Report Type:	
Document Date:	4/14/2011 12:00 AM	Cross Reference ID:	62782469
Scan Date:	7/1/2011 12:00 AM	Parent Folder:	
Author:	Migration	Checked Out By:	
No of Pages:	0	County:	Vermillion

Brownfields Letter Type:

VFC Solid Waste Facility Document Info

Content ID:	64907429	Formats:	application/pdf
FID:		Security Group:	Public
Program:	SW Facility	Contractor:	
Status:	Released	Certificate Type:	
Account:	IDEM/OLQ/PER/SW	Ulcers No:	
IDEM Document Type:	Correspondence	Report Type:	
Document Date:	1/31/2012 12:00 AM	Cross Reference ID:	
Scan Date:	2/2/2012 12:00 AM	Parent Folder:	
Author:	Migration	Checked Out By:	
No of Pages:	0	County:	Vermillion

Brownfields Letter Type:

VFC Solid Waste Facility Document Info

Content ID:	31051752	Formats:	application/pdf
FID:		Security Group:	Public
Program:	SW Facility	Contractor:	
Status:	Released	Certificate Type:	
Account:	IDEM/OLQ/COM/SW	Ulcers No:	
IDEM Document Type:	OLQ Field Inspections	Report Type:	
Document Date:	8/21/2000 12:00 AM	Cross Reference ID:	
Scan Date:	6/30/2008 12:00 AM	Parent Folder:	
Author:	Migration	Checked Out By:	
No of Pages:	0	County:	

Brownfields Letter Type:

VFC Solid Waste Facility Document Info

Content ID:	16514386	Formats:	application/pdf
FID:		Security Group:	Public
Program:	SW Facility	Contractor:	
Status:	Released	Certificate Type:	
Account:	IDEM/OLQ/PER/SW	Ulcers No:	
IDEM Document Type:	OLQ Monitoring	Report Type:	
Document Date:	5/16/2000 12:00 AM	Cross Reference ID:	
Scan Date:	6/6/2007 12:00 AM	Parent Folder:	
Author:	Migration	Checked Out By:	
No of Pages:	0	County:	

Brownfields Letter Type:

VFC Solid Waste Facility Document Info

Content ID:	67443114	Formats:	application/pdf
FID:		Security Group:	Public
Program:	SW Facility	Contractor:	

Status:	Released	Certificate Type:	
Account:	IDEM/OLQ/PER/SW	Ulcers No:	
IDEM Document Type:	OLQ Permit	Report Type:	
Document Date:	7/11/1980 12:00 AM	Cross Reference ID:	
Scan Date:	2/22/2013 12:00 AM	Parent Folder:	
Author:	Migration	Checked Out By:	
No of Pages:	0	County:	Vermillion
Brownfields Letter Type:			

VFC Solid Waste Facility Document Info

Content ID:	68524519	Formats:	application/pdf
FID:		Security Group:	Public
Program:	SW Facility	Contractor:	
Status:	Released	Certificate Type:	
Account:	IDEM/OLQ/PER/SW	Ulcers No:	
IDEM Document Type:	OLQ Permit	Report Type:	
Document Date:	6/24/2013 12:00 AM	Cross Reference ID:	
Scan Date:	7/9/2013 12:00 AM	Parent Folder:	
Author:	Migration	Checked Out By:	
No of Pages:	0	County:	Vermillion
Brownfields Letter Type:			

VFC Solid Waste Facility Document Info

Content ID:	29041582	Formats:	application/pdf
FID:		Security Group:	Public
Program:	SW Facility	Contractor:	
Status:	Released	Certificate Type:	
Account:	IDEM/OLQ/PER/SW	Ulcers No:	
IDEM Document Type:	OLQ Permit	Report Type:	
Document Date:	5/13/2004 12:00 AM	Cross Reference ID:	
Scan Date:	3/13/2008 12:00 AM	Parent Folder:	
Author:	Migration	Checked Out By:	
No of Pages:	0	County:	
Brownfields Letter Type:			

VFC Solid Waste Facility Document Info

Content ID:	29041585	Formats:	application/pdf
FID:		Security Group:	Public
Program:	SW Facility	Contractor:	
Status:	Released	Certificate Type:	
Account:	IDEM/OLQ/PER/SW	Ulcers No:	
IDEM Document Type:	OLQ Monitoring	Report Type:	
Document Date:	5/16/2000 12:00 AM	Cross Reference ID:	
Scan Date:	3/13/2008 12:00 AM	Parent Folder:	
Author:	Migration	Checked Out By:	
No of Pages:	0	County:	
Brownfields Letter Type:			

VFC Solid Waste Facility Document Info

Content ID:	16500300	Formats:	application/pdf
FID:		Security Group:	Public
Program:	SW Facility	Contractor:	
Status:	Released	Certificate Type:	
Account:	IDEM/OLQ/PER/SW	Ulcers No:	
IDEM Document Type:	OLQ Monitoring	Report Type:	
Document Date:	6/10/1986 12:00 AM	Cross Reference ID:	MAP=16697273
Scan Date:	6/5/2007 12:00 AM	Parent Folder:	
Author:	Migration	Checked Out By:	
No of Pages:	0	County:	
Brownfields Letter Type:			

Map Key	Number of Records	Direction	Distance (mi/ft)	Elev/Diff (ft)	Site	DB
---------	-------------------	-----------	------------------	----------------	------	----

VFC Solid Waste Facility Document Search

Doc No:	28370816	Document Type:	OLQ Report
Date:	09/27/2000	Size:	44 K
Program:	SW Facility		
Info Link:	https://vfc.idem.in.gov/DocumentDetail.aspx?dID=3391789		
Doc Link:	https://ecm.idem.in.gov/cs/idcplg?IdcService=GET_FILE&dID=3391789&dDocName=28370816&Rendition=web&allowInterrupt=1&noSaveAs=1&fileName=28370816.pdf		

VFC Solid Waste Facility Document Info

Content ID:	67443100	Formats:	application/pdf
FID:		Security Group:	Public
Program:	SW Facility	Contractor:	
Status:	Released	Certificate Type:	
Account:	IDEM/OLQ/PER/SW	Ulcers No:	
IDEM Document Type:	OLQ Permit	Report Type:	
Document Date:	3/30/1971 12:00 AM	Cross Reference ID:	
Scan Date:	2/22/2013 12:00 AM	Parent Folder:	
Author:	Migration	Checked Out By:	
No of Pages:	0	County:	Vermillion
Brownfields Letter Type:			

VFC Solid Waste Facility Document Info

Content ID:	28370258	Formats:	application/pdf
FID:		Security Group:	Public
Program:	SW Facility	Contractor:	
Status:	Released	Certificate Type:	
Account:	IDEM/OLQ/PER/SW	Ulcers No:	
IDEM Document Type:	OLQ Report	Report Type:	Closure Reports
Document Date:	12/21/2000 12:00 AM	Cross Reference ID:	
Scan Date:	2/8/2008 12:00 AM	Parent Folder:	
Author:	Migration	Checked Out By:	
No of Pages:	0	County:	
Brownfields Letter Type:			

VFC Solid Waste Facility Document Info

Content ID:	29041546	Formats:	application/pdf
FID:		Security Group:	Public
Program:	SW Facility	Contractor:	
Status:	Released	Certificate Type:	
Account:	IDEM/OLQ/PER/SW	Ulcers No:	
IDEM Document Type:	OLQ Permit	Report Type:	
Document Date:	1/22/1998 12:00 AM	Cross Reference ID:	
Scan Date:	3/13/2008 12:00 AM	Parent Folder:	
Author:	Migration	Checked Out By:	
No of Pages:	0	County:	
Brownfields Letter Type:			

VFC Solid Waste Facility Document Info

Content ID:	29041548	Formats:	application/pdf
FID:		Security Group:	Public
Program:	SW Facility	Contractor:	
Status:	Released	Certificate Type:	
Account:	IDEM/OLQ/PER/SW	Ulcers No:	
IDEM Document Type:	OLQ Monitoring	Report Type:	
Document Date:	6/21/1999 12:00 AM	Cross Reference ID:	
Scan Date:	3/13/2008 12:00 AM	Parent Folder:	

Map Key	Number of Records	Direction	Distance (mi/ft)	Elev/Diff (ft)	Site	DB
---------	-------------------	-----------	------------------	----------------	------	----

Author: Migration
No of Pages: 0
Brownfields Letter Type:

Checked Out By:
County:

VFC Solid Waste Facility Document Info

Content ID:	80333751	Formats:	application/pdf
FID:		Security Group:	Public
Program:	SW Facility	Contractor:	
Status:	Released	Certificate Type:	
Account:	IDEM/OLQ/PER/SW	Ulcers No:	
IDEM Document Type:	OLQ Permit	Report Type:	
Document Date:	2/16/1987 12:00 AM	Cross Reference ID:	
Scan Date:	8/5/2016 2:02 PM	Parent Folder:	
Author:	JTSMITH@idem.IN.gov	Checked Out By:	
No of Pages:	2	County:	Vermillion
Brownfields Letter Type:			

VFC Solid Waste Facility Document Info

Content ID:	29064546	Formats:	application/pdf
FID:		Security Group:	Public
Program:	SW Facility	Contractor:	
Status:	Released	Certificate Type:	
Account:	IDEM/OLQ/PER/SW	Ulcers No:	
IDEM Document Type:	Correspondence	Report Type:	
Document Date:	1/24/2002 12:00 AM	Cross Reference ID:	
Scan Date:	3/13/2008 12:00 AM	Parent Folder:	
Author:	Migration	Checked Out By:	
No of Pages:	0	County:	
Brownfields Letter Type:			

VFC Solid Waste Facility Document Info

Content ID:	30616878	Formats:	application/pdf
FID:		Security Group:	Public
Program:	SW Facility	Contractor:	
Status:	Released	Certificate Type:	
Account:	IDEM/OLQ/PER/SW	Ulcers No:	
IDEM Document Type:	Map	Report Type:	
Document Date:	4/30/1998 12:00 AM	Cross Reference ID:	28371548
Scan Date:	6/11/2008 12:00 AM	Parent Folder:	
Author:	Migration	Checked Out By:	
No of Pages:	0	County:	
Brownfields Letter Type:			

VFC Solid Waste Facility Document Info

Content ID:	65942238	Formats:	application/pdf
FID:		Security Group:	Public
Program:	SW Facility	Contractor:	
Status:	Released	Certificate Type:	
Account:	IDEM/OLQ/PER/SW	Ulcers No:	
IDEM Document Type:	Correspondence	Report Type:	
Document Date:	5/11/2012 12:00 AM	Cross Reference ID:	62782469
Scan Date:	5/16/2012 12:00 AM	Parent Folder:	
Author:	Migration	Checked Out By:	
No of Pages:	0	County:	Vermillion
Brownfields Letter Type:			

VFC Solid Waste Facility Document Info

Content ID:	28371521	Formats:	application/pdf
--------------------	----------	-----------------	-----------------

Map Key	Number of Records	Direction	Distance (mi/ft)	Elev/Diff (ft)	Site	DB
---------	-------------------	-----------	------------------	----------------	------	----

FID:					Security Group:	Public
Program:	SW Facility				Contractor:	
Status:	Released				Certificate Type:	
Account:	IDEM/OLQ/PER/SW				Ulcers No:	
IDEM Document Type:	OLQ Report				Report Type:	Closure/Post Closure Cert Letters and/or Reports
Document Date:	12/16/1999 12:00 AM				Cross Reference ID:	
Scan Date:	2/8/2008 12:00 AM				Parent Folder:	
Author:	Migration				Checked Out By:	
No of Pages:	0				County:	
Brownfields Letter Type:						

VFC Solid Waste Facility Document Info

Content ID:	30611435				Formats:	application/pdf
FID:					Security Group:	Public
Program:	SW Facility				Contractor:	
Status:	Released				Certificate Type:	
Account:	IDEM/OLQ/PER/SW				Ulcers No:	
IDEM Document Type:	Map				Report Type:	
Document Date:	11/4/1998 12:00 AM				Cross Reference ID:	28371578
Scan Date:	6/10/2008 12:00 AM				Parent Folder:	
Author:	Migration				Checked Out By:	
No of Pages:	0				County:	
Brownfields Letter Type:						

VFC Solid Waste Facility Document Info

Content ID:	28370809				Formats:	application/pdf
FID:					Security Group:	Public
Program:	SW Facility				Contractor:	
Status:	Released				Certificate Type:	
Account:	IDEM/OLQ/PER/SW				Ulcers No:	
IDEM Document Type:	OLQ Report				Report Type:	Closure/Post Closure Cert Letters and/or Reports
Document Date:	7/16/1998 12:00 AM				Cross Reference ID:	
Scan Date:	2/8/2008 12:00 AM				Parent Folder:	
Author:	Migration				Checked Out By:	
No of Pages:	0				County:	
Brownfields Letter Type:						

VFC Solid Waste Facility Document Info

Content ID:	29041547				Formats:	application/pdf
FID:					Security Group:	Public
Program:	SW Facility				Contractor:	
Status:	Released				Certificate Type:	
Account:	IDEM/OLQ/PER/SW				Ulcers No:	
IDEM Document Type:	OLQ Monitoring				Report Type:	
Document Date:	7/3/2001 12:00 AM				Cross Reference ID:	
Scan Date:	3/13/2008 12:00 AM				Parent Folder:	
Author:	Migration				Checked Out By:	
No of Pages:	0				County:	
Brownfields Letter Type:						

VFC Solid Waste Facility Document Info

Content ID:	30611202				Formats:	application/pdf
FID:					Security Group:	Public
Program:	SW Facility				Contractor:	
Status:	Released				Certificate Type:	
Account:	IDEM/OLQ/PER/SW				Ulcers No:	
IDEM Document Type:	Map				Report Type:	
Document Date:	11/4/1998 12:00 AM				Cross Reference ID:	28371578

Map Key	Number of Records	Direction	Distance (mi/ft)	Elev/Diff (ft)	Site	DB
Scan Date:	6/10/2008 12:00 AM				Parent Folder:	
Author:	Migration				Checked Out By:	
No of Pages:	0				County:	
Brownfields Letter Type:						

VFC Solid Waste Facility Document Info

Content ID:	67443116			Formats:	application/pdf
FID:				Security Group:	Public
Program:	SW Facility			Contractor:	
Status:	Released			Certificate Type:	
Account:	IDEM/OLQ/PER/SW			Ulcers No:	
IDEM Document Type:	OLQ Permit			Report Type:	
Document Date:	5/12/1982 12:00 AM			Cross Reference ID:	
Scan Date:	2/22/2013 12:00 AM			Parent Folder:	
Author:	Migration			Checked Out By:	
No of Pages:	0			County:	Vermillion
Brownfields Letter Type:					

VFC Solid Waste Facility Document Info

Content ID:	67443117			Formats:	application/pdf
FID:				Security Group:	Public
Program:	SW Facility			Contractor:	
Status:	Released			Certificate Type:	
Account:	IDEM/OLQ/PER/SW			Ulcers No:	
IDEM Document Type:	OLQ Permit			Report Type:	
Document Date:	11/5/1984 12:00 AM			Cross Reference ID:	
Scan Date:	2/22/2013 12:00 AM			Parent Folder:	
Author:	Migration			Checked Out By:	
No of Pages:	0			County:	Vermillion
Brownfields Letter Type:					

VFC Solid Waste Facility Document Info

Content ID:	16701144			Formats:	application/pdf
FID:				Security Group:	Public
Program:	SW Facility			Contractor:	
Status:	Released			Certificate Type:	
Account:	IDEM/OLQ/PER/SW			Ulcers No:	
IDEM Document Type:	Drawing			Report Type:	
Document Date:	6/7/2007 12:00 AM			Cross Reference ID:	16514386
Scan Date:	6/7/2007 12:00 AM			Parent Folder:	
Author:	Migration			Checked Out By:	
No of Pages:	0			County:	
Brownfields Letter Type:					

VFC Solid Waste Facility Document Info

Content ID:	31144142			Formats:	application/pdf
FID:				Security Group:	Public
Program:	SW Facility			Contractor:	
Status:	Released			Certificate Type:	
Account:	IDEM/OLQ/PER/SW			Ulcers No:	
IDEM Document Type:	Map			Report Type:	
Document Date:	5/16/2000 12:00 AM			Cross Reference ID:	29041585
Scan Date:	7/2/2008 12:00 AM			Parent Folder:	
Author:	Migration			Checked Out By:	
No of Pages:	0			County:	
Brownfields Letter Type:					

VFC Solid Waste Facility Document Info

Map Key	Number of Records	Direction	Distance (mi/ft)	Elev/Diff (ft)	Site	DB
Content ID:	63506852				Formats:	application/pdf
FID:					Security Group:	Public
Program:	SW Facility				Contractor:	
Status:	Released				Certificate Type:	
Account:	IDEM/OLQ/PER/SW				Ulcers No:	
IDEM Document Type:	OLQ Permit				Report Type:	
Document Date:	8/25/2011 12:00 AM				Cross Reference ID:	62782469
Scan Date:	9/12/2011 12:00 AM				Parent Folder:	
Author:	Migration				Checked Out By:	
No of Pages:	0				County:	Vermillion
Brownfields Letter Type:						

VFC Solid Waste Facility Document Info

Content ID:	28370860				Formats:	application/pdf
FID:					Security Group:	Public
Program:	SW Facility				Contractor:	
Status:	Released				Certificate Type:	
Account:	IDEM/OLQ/PER/SW				Ulcers No:	
IDEM Document Type:	OLQ Report				Report Type:	Closure/Post Closure Cert Letters and/or Reports
Document Date:	7/16/1998 12:00 AM				Cross Reference ID:	
Scan Date:	2/8/2008 12:00 AM				Parent Folder:	
Author:	Migration				Checked Out By:	
No of Pages:	0				County:	
Brownfields Letter Type:						

VFC Solid Waste Facility Document Info

Content ID:	65962795				Formats:	application/pdf
FID:					Security Group:	Public
Program:	SW Facility				Contractor:	
Status:	Released				Certificate Type:	
Account:	IDEM/OLQ/PER/SW				Ulcers No:	
IDEM Document Type:	OLQ Report				Report Type:	Tonnage Report
Document Date:	6/30/1993 12:00 AM				Cross Reference ID:	
Scan Date:	5/17/2012 12:00 AM				Parent Folder:	
Author:	Migration				Checked Out By:	
No of Pages:	0				County:	
Brownfields Letter Type:						

VFC Solid Waste Facility Document Info

Content ID:	29041540				Formats:	application/pdf
FID:					Security Group:	Public
Program:	SW Facility				Contractor:	
Status:	Released				Certificate Type:	
Account:	IDEM/OLQ/PER/SW				Ulcers No:	
IDEM Document Type:	OLQ Monitoring				Report Type:	
Document Date:	9/27/2000 12:00 AM				Cross Reference ID:	
Scan Date:	3/13/2008 12:00 AM				Parent Folder:	
Author:	Migration				Checked Out By:	
No of Pages:	0				County:	
Brownfields Letter Type:						

VFC Solid Waste Facility Document Info

Content ID:	29041577				Formats:	application/pdf
FID:					Security Group:	Public
Program:	SW Facility				Contractor:	
Status:	Released				Certificate Type:	
Account:	IDEM/OLQ/PER/SW				Ulcers No:	
IDEM Document Type:	Correspondence				Report Type:	
Document Date:	7/21/1999 12:00 AM				Cross Reference ID:	

Scan Date: 3/13/2008 12:00 AM
Author: Migration
No of Pages: 0
Brownfields Letter Type:

Parent Folder:
Checked Out By:
County:

VFC Solid Waste Facility Document Info

Content ID: 80346569	Formats: application/pdf
FID:	Security Group: Public
Program: SW Facility	Contractor:
Status: Released	Certificate Type:
Account: IDEM/OLQ/PER/SW	Ulcers No:
IDEM Document Type: OLQ Permit	Report Type:
Document Date: 4/29/1997 12:00 AM	Cross Reference ID:
Scan Date: 9/6/2016 12:00 AM	Parent Folder:
Author: sysadmin	Checked Out By:
No of Pages: 0	County:
Brownfields Letter Type:	

VFC Solid Waste Facility Document Info

Content ID: 28370813	Formats: application/pdf
FID:	Security Group: Public
Program: SW Facility	Contractor:
Status: Released	Certificate Type:
Account: IDEM/OLQ/PER/SW	Ulcers No:
IDEM Document Type: OLQ Report	Report Type: Closure/Post Closure Cert Letters and/or Reports
Document Date: 6/28/2000 12:00 AM	Cross Reference ID:
Scan Date: 2/8/2008 12:00 AM	Parent Folder:
Author: Migration	Checked Out By:
No of Pages: 0	County:
Brownfields Letter Type:	

VFC Solid Waste Facility Document Info

Content ID: 80333749	Formats: application/pdf
FID:	Security Group: Public
Program: SW Facility	Contractor:
Status: Released	Certificate Type:
Account: IDEM/OLQ/PER/SW	Ulcers No:
IDEM Document Type: OLQ Permit	Report Type:
Document Date: 1/5/1987 12:00 AM	Cross Reference ID:
Scan Date: 8/5/2016 2:02 PM	Parent Folder:
Author: JTSMITH@idem.IN.gov	Checked Out By:
No of Pages: 2	County: Vermillion
Brownfields Letter Type:	

VFC Solid Waste Facility Document Info

Content ID: 29041578	Formats: application/pdf
FID:	Security Group: Public
Program: SW Facility	Contractor:
Status: Released	Certificate Type:
Account: IDEM/OLQ/PER/SW	Ulcers No:
IDEM Document Type: Correspondence	Report Type:
Document Date: 1/24/2002 12:00 AM	Cross Reference ID:
Scan Date: 3/13/2008 12:00 AM	Parent Folder:
Author: Migration	Checked Out By:
No of Pages: 0	County:
Brownfields Letter Type:	

VFC Solid Waste Facility Document Info

Content ID:	30611718	Formats:	application/pdf
FID:		Security Group:	Public
Program:	SW Facility	Contractor:	
Status:	Released	Certificate Type:	
Account:	IDEM/OLQ/PER/SW	Ulcers No:	
IDEM Document Type:	Map	Report Type:	
Document Date:	11/4/1998 12:00 AM	Cross Reference ID:	28371578
Scan Date:	6/10/2008 12:00 AM	Parent Folder:	
Author:	Migration	Checked Out By:	
No of Pages:	0	County:	
Brownfields Letter Type:			

VFC Solid Waste Facility Document Info

Content ID:	16697273	Formats:	application/pdf
FID:		Security Group:	Public
Program:	SW Facility	Contractor:	
Status:	Released	Certificate Type:	
Account:	IDEM/OLQ/PER/SW	Ulcers No:	
IDEM Document Type:	Drawing	Report Type:	
Document Date:	6/7/2007 12:00 AM	Cross Reference ID:	16500300
Scan Date:	6/7/2007 12:00 AM	Parent Folder:	
Author:	Migration	Checked Out By:	
No of Pages:	0	County:	
Brownfields Letter Type:			

VFC Solid Waste Facility Document Info

Content ID:	28370261	Formats:	application/pdf
FID:		Security Group:	Public
Program:	SW Facility	Contractor:	
Status:	Released	Certificate Type:	
Account:	IDEM/OLQ/PER/SW	Ulcers No:	
IDEM Document Type:	OLQ Report	Report Type:	Closure/Post Closure Cert Letters and/or Reports
Document Date:	6/18/2001 12:00 AM	Cross Reference ID:	
Scan Date:	2/8/2008 12:00 AM	Parent Folder:	
Author:	Migration	Checked Out By:	
No of Pages:	0	County:	
Brownfields Letter Type:			

VFC Solid Waste Facility Document Info

Content ID:	28370816	Formats:	application/pdf
FID:		Security Group:	Public
Program:	SW Facility	Contractor:	
Status:	Released	Certificate Type:	
Account:	IDEM/OLQ/PER/SW	Ulcers No:	
IDEM Document Type:	OLQ Report	Report Type:	Closure/Post Closure Cert Letters and/or Reports
Document Date:	9/27/2000 12:00 AM	Cross Reference ID:	
Scan Date:	2/8/2008 12:00 AM	Parent Folder:	
Author:	Migration	Checked Out By:	
No of Pages:	0	County:	
Brownfields Letter Type:			

VFC Solid Waste Facility Document Info

Content ID:	80333750	Formats:	application/pdf
FID:		Security Group:	Public
Program:	SW Facility	Contractor:	
Status:	Released	Certificate Type:	
Account:	IDEM/OLQ/PER/SW	Ulcers No:	

Map Key	Number of Records	Direction	Distance (mi/ft)	Elev/Diff (ft)	Site	DB
IDEM Document Type: OLQ Permit						
Document Date: 2/1/1989 12:00 AM						
Scan Date: 8/5/2016 2:02 PM						
Author: JTSMITH@idem.IN.gov						
No of Pages: 2						
Brownfields Letter Type:						
Report Type:						
Cross Reference ID:						
Parent Folder:						
Checked Out By:						
County: Vermillion						
VFC Solid Waste Facility Document Info						
Content ID: 80333752						
FID:						
Program: SW Facility						
Status: Released						
Account: IDEM/OLQ/PER/SW						
IDEM Document Type: OLQ Permit						
Document Date: 11/25/1985 12:00 AM						
Scan Date: 8/5/2016 2:02 PM						
Author: JTSMITH@idem.IN.gov						
No of Pages: 4						
Brownfields Letter Type:						
Formats: application/pdf						
Security Group: Public						
Contractor:						
Certificate Type:						
Ulcers No:						
Report Type:						
Cross Reference ID:						
Parent Folder:						
Checked Out By:						
County: Vermillion						
VFC Solid Waste Facility Document Info						
Content ID: 67443111						
FID:						
Program: SW Facility						
Status: Released						
Account: IDEM/OLQ/PER/SW						
IDEM Document Type: OLQ Permit						
Document Date: 3/30/1971 12:00 AM						
Scan Date: 2/22/2013 12:00 AM						
Author: Migration						
No of Pages: 0						
Brownfields Letter Type:						
Formats: application/pdf						
Security Group: Public						
Contractor:						
Certificate Type:						
Ulcers No:						
Report Type:						
Cross Reference ID:						
Parent Folder:						
Checked Out By:						
County: Vermillion						
VFC Solid Waste Facility Document Info						
Content ID: 67443113						
FID:						
Program: SW Facility						
Status: Released						
Account: IDEM/OLQ/PER/SW						
IDEM Document Type: OLQ Permit						
Document Date: 6/17/1980 12:00 AM						
Scan Date: 2/22/2013 12:00 AM						
Author: Migration						
No of Pages: 0						
Brownfields Letter Type:						
Formats: application/pdf						
Security Group: Public						
Contractor:						
Certificate Type:						
Ulcers No:						
Report Type:						
Cross Reference ID:						
Parent Folder:						
Checked Out By:						
County: Vermillion						
VFC Solid Waste Facility Document Info						
Content ID: 62782469						
FID:						
Program: SW Facility						
Status: Released						
Account: IDEM/OLQ/COM/SW						
IDEM Document Type: OLQ Field Inspections						
Document Date: 4/14/2011 12:00 AM						
Scan Date: 7/1/2011 12:00 AM						
Author: Migration						
No of Pages: 0						
Brownfields Letter Type:						
Formats: application/pdf						
Security Group: Public						
Contractor:						
Certificate Type:						
Ulcers No:						
Report Type:						
Cross Reference ID: 62782469						
Parent Folder:						
Checked Out By:						
County: Vermillion						

Map Key	Number of Records	Direction	Distance (mi/ft)	Elev/Diff (ft)	Site	DB
---------	-------------------	-----------	------------------	----------------	------	----

VFC Solid Waste Facility Document Info

Content ID:	64907429	Formats:	application/pdf
FID:		Security Group:	Public
Program:	SW Facility	Contractor:	
Status:	Released	Certificate Type:	
Account:	IDEM/OLQ/PER/SW	Ulcers No:	
IDEM Document Type:	Correspondence	Report Type:	
Document Date:	1/31/2012 12:00 AM	Cross Reference ID:	
Scan Date:	2/2/2012 12:00 AM	Parent Folder:	
Author:	Migration	Checked Out By:	
No of Pages:	0	County:	Vermillion
Brownfields Letter Type:			

VFC Solid Waste Facility Document Info

Content ID:	31051752	Formats:	application/pdf
FID:		Security Group:	Public
Program:	SW Facility	Contractor:	
Status:	Released	Certificate Type:	
Account:	IDEM/OLQ/COM/SW	Ulcers No:	
IDEM Document Type:	OLQ Field Inspections	Report Type:	
Document Date:	8/21/2000 12:00 AM	Cross Reference ID:	
Scan Date:	6/30/2008 12:00 AM	Parent Folder:	
Author:	Migration	Checked Out By:	
No of Pages:	0	County:	
Brownfields Letter Type:			

VFC Solid Waste Facility Document Info

Content ID:	16514386	Formats:	application/pdf
FID:		Security Group:	Public
Program:	SW Facility	Contractor:	
Status:	Released	Certificate Type:	
Account:	IDEM/OLQ/PER/SW	Ulcers No:	
IDEM Document Type:	OLQ Monitoring	Report Type:	
Document Date:	5/16/2000 12:00 AM	Cross Reference ID:	
Scan Date:	6/6/2007 12:00 AM	Parent Folder:	
Author:	Migration	Checked Out By:	
No of Pages:	0	County:	
Brownfields Letter Type:			

VFC Solid Waste Facility Document Info

Content ID:	67443114	Formats:	application/pdf
FID:		Security Group:	Public
Program:	SW Facility	Contractor:	
Status:	Released	Certificate Type:	
Account:	IDEM/OLQ/PER/SW	Ulcers No:	
IDEM Document Type:	OLQ Permit	Report Type:	
Document Date:	7/11/1980 12:00 AM	Cross Reference ID:	
Scan Date:	2/22/2013 12:00 AM	Parent Folder:	
Author:	Migration	Checked Out By:	
No of Pages:	0	County:	Vermillion
Brownfields Letter Type:			

VFC Solid Waste Facility Document Info

Content ID:	68524519	Formats:	application/pdf
FID:		Security Group:	Public
Program:	SW Facility	Contractor:	
Status:	Released	Certificate Type:	
Account:	IDEM/OLQ/PER/SW	Ulcers No:	
IDEM Document Type:	OLQ Permit	Report Type:	

Map Key	Number of Records	Direction	Distance (mi/ft)	Elev/Diff (ft)	Site	DB
Document Date:	6/24/2013 12:00 AM				Cross Reference ID:	
Scan Date:	7/9/2013 12:00 AM				Parent Folder:	
Author:	Migration				Checked Out By:	
No of Pages:	0				County:	Vermillion
Brownfields Letter Type:						

VFC Solid Waste Facility Document Info

Content ID:	29041582	Formats:	application/pdf
FID:		Security Group:	Public
Program:	SW Facility	Contractor:	
Status:	Released	Certificate Type:	
Account:	IDEM/OLQ/PER/SW	Ulcers No:	
IDEM Document Type:	OLQ Permit	Report Type:	
Document Date:	5/13/2004 12:00 AM	Cross Reference ID:	
Scan Date:	3/13/2008 12:00 AM	Parent Folder:	
Author:	Migration	Checked Out By:	
No of Pages:	0	County:	
Brownfields Letter Type:			

VFC Solid Waste Facility Document Info

Content ID:	29041585	Formats:	application/pdf
FID:		Security Group:	Public
Program:	SW Facility	Contractor:	
Status:	Released	Certificate Type:	
Account:	IDEM/OLQ/PER/SW	Ulcers No:	
IDEM Document Type:	OLQ Monitoring	Report Type:	
Document Date:	5/16/2000 12:00 AM	Cross Reference ID:	
Scan Date:	3/13/2008 12:00 AM	Parent Folder:	
Author:	Migration	Checked Out By:	
No of Pages:	0	County:	
Brownfields Letter Type:			

VFC Solid Waste Facility Document Info

Content ID:	16500300	Formats:	application/pdf
FID:		Security Group:	Public
Program:	SW Facility	Contractor:	
Status:	Released	Certificate Type:	
Account:	IDEM/OLQ/PER/SW	Ulcers No:	
IDEM Document Type:	OLQ Monitoring	Report Type:	
Document Date:	6/10/1986 12:00 AM	Cross Reference ID:	MAP=16697273
Scan Date:	6/5/2007 12:00 AM	Parent Folder:	
Author:	Migration	Checked Out By:	
No of Pages:	0	County:	
Brownfields Letter Type:			

VFC Solid Waste Facility Document Search

Doc No:	28371521	Document Type:	OLQ Report
Date:	12/16/1999	Size:	52 K
Program:	SW Facility		
Info Link:	https://vfc.idem.in.gov/DocumentDetail.aspx?dID=3362435		
Doc Link:	https://ecm.idem.in.gov/cs/idcplg?IdcService=GET_FILE&dID=3362435&dDocName=28371521&Rendition=web&allowInterrupt=1&noSaveAs=1&file Name=28371521.pdf		

VFC Solid Waste Facility Document Info

Content ID:	67443100	Formats:	application/pdf
FID:		Security Group:	Public
Program:	SW Facility	Contractor:	

Status:	Released	Certificate Type:	
Account:	IDEM/OLQ/PER/SW	Ulcers No:	
IDEM Document Type:	OLQ Permit	Report Type:	
Document Date:	3/30/1971 12:00 AM	Cross Reference ID:	
Scan Date:	2/22/2013 12:00 AM	Parent Folder:	
Author:	Migration	Checked Out By:	
No of Pages:	0	County:	Vermillion
Brownfields Letter Type:			

VFC Solid Waste Facility Document Info

Content ID:	28370258	Formats:	application/pdf
FID:		Security Group:	Public
Program:	SW Facility	Contractor:	
Status:	Released	Certificate Type:	
Account:	IDEM/OLQ/PER/SW	Ulcers No:	
IDEM Document Type:	OLQ Report	Report Type:	Closure Reports
Document Date:	12/21/2000 12:00 AM	Cross Reference ID:	
Scan Date:	2/8/2008 12:00 AM	Parent Folder:	
Author:	Migration	Checked Out By:	
No of Pages:	0	County:	
Brownfields Letter Type:			

VFC Solid Waste Facility Document Info

Content ID:	29041546	Formats:	application/pdf
FID:		Security Group:	Public
Program:	SW Facility	Contractor:	
Status:	Released	Certificate Type:	
Account:	IDEM/OLQ/PER/SW	Ulcers No:	
IDEM Document Type:	OLQ Permit	Report Type:	
Document Date:	1/22/1998 12:00 AM	Cross Reference ID:	
Scan Date:	3/13/2008 12:00 AM	Parent Folder:	
Author:	Migration	Checked Out By:	
No of Pages:	0	County:	
Brownfields Letter Type:			

VFC Solid Waste Facility Document Info

Content ID:	29041548	Formats:	application/pdf
FID:		Security Group:	Public
Program:	SW Facility	Contractor:	
Status:	Released	Certificate Type:	
Account:	IDEM/OLQ/PER/SW	Ulcers No:	
IDEM Document Type:	OLQ Monitoring	Report Type:	
Document Date:	6/21/1999 12:00 AM	Cross Reference ID:	
Scan Date:	3/13/2008 12:00 AM	Parent Folder:	
Author:	Migration	Checked Out By:	
No of Pages:	0	County:	
Brownfields Letter Type:			

VFC Solid Waste Facility Document Info

Content ID:	80333751	Formats:	application/pdf
FID:		Security Group:	Public
Program:	SW Facility	Contractor:	
Status:	Released	Certificate Type:	
Account:	IDEM/OLQ/PER/SW	Ulcers No:	
IDEM Document Type:	OLQ Permit	Report Type:	
Document Date:	2/16/1987 12:00 AM	Cross Reference ID:	
Scan Date:	8/5/2016 2:02 PM	Parent Folder:	
Author:	JTSMITH@idem.IN.gov	Checked Out By:	
No of Pages:	2	County:	Vermillion
Brownfields Letter Type:			

Map Key	Number of Records	Direction	Distance (mi/ft)	Elev/Diff (ft)	Site	DB
---------	-------------------	-----------	------------------	----------------	------	----

VFC Solid Waste Facility Document Info

Content ID:	29064546	Formats:	application/pdf
FID:		Security Group:	Public
Program:	SW Facility	Contractor:	
Status:	Released	Certificate Type:	
Account:	IDEM/OLQ/PER/SW	Ulcers No:	
IDEM Document Type:	Correspondence	Report Type:	
Document Date:	1/24/2002 12:00 AM	Cross Reference ID:	
Scan Date:	3/13/2008 12:00 AM	Parent Folder:	
Author:	Migration	Checked Out By:	
No of Pages:	0	County:	
Brownfields Letter Type:			

VFC Solid Waste Facility Document Info

Content ID:	30616878	Formats:	application/pdf
FID:		Security Group:	Public
Program:	SW Facility	Contractor:	
Status:	Released	Certificate Type:	
Account:	IDEM/OLQ/PER/SW	Ulcers No:	
IDEM Document Type:	Map	Report Type:	
Document Date:	4/30/1998 12:00 AM	Cross Reference ID:	28371548
Scan Date:	6/11/2008 12:00 AM	Parent Folder:	
Author:	Migration	Checked Out By:	
No of Pages:	0	County:	
Brownfields Letter Type:			

VFC Solid Waste Facility Document Info

Content ID:	65942238	Formats:	application/pdf
FID:		Security Group:	Public
Program:	SW Facility	Contractor:	
Status:	Released	Certificate Type:	
Account:	IDEM/OLQ/PER/SW	Ulcers No:	
IDEM Document Type:	Correspondence	Report Type:	
Document Date:	5/11/2012 12:00 AM	Cross Reference ID:	62782469
Scan Date:	5/16/2012 12:00 AM	Parent Folder:	
Author:	Migration	Checked Out By:	
No of Pages:	0	County:	Vermillion
Brownfields Letter Type:			

VFC Solid Waste Facility Document Info

Content ID:	28371521	Formats:	application/pdf
FID:		Security Group:	Public
Program:	SW Facility	Contractor:	
Status:	Released	Certificate Type:	
Account:	IDEM/OLQ/PER/SW	Ulcers No:	
IDEM Document Type:	OLQ Report	Report Type:	Closure/Post Closure Cert Letters and/or Reports
Document Date:	12/16/1999 12:00 AM	Cross Reference ID:	
Scan Date:	2/8/2008 12:00 AM	Parent Folder:	
Author:	Migration	Checked Out By:	
No of Pages:	0	County:	
Brownfields Letter Type:			

VFC Solid Waste Facility Document Info

Content ID:	30611435	Formats:	application/pdf
FID:		Security Group:	Public
Program:	SW Facility	Contractor:	

Map Key	Number of Records	Direction	Distance (mi/ft)	Elev/Diff (ft)	Site	DB
---------	-------------------	-----------	------------------	----------------	------	----

Status:	Released	Certificate Type:	
Account:	IDEM/OLQ/PER/SW	Ulcers No:	
IDEM Document Type:	Map	Report Type:	
Document Date:	11/4/1998 12:00 AM	Cross Reference ID:	28371578
Scan Date:	6/10/2008 12:00 AM	Parent Folder:	
Author:	Migration	Checked Out By:	
No of Pages:	0	County:	
Brownfields Letter Type:			

VFC Solid Waste Facility Document Info

Content ID:	28370809	Formats:	application/pdf
FID:		Security Group:	Public
Program:	SW Facility	Contractor:	
Status:	Released	Certificate Type:	
Account:	IDEM/OLQ/PER/SW	Ulcers No:	
IDEM Document Type:	OLQ Report	Report Type:	Closure/Post Closure Cert Letters and/or Reports
Document Date:	7/16/1998 12:00 AM	Cross Reference ID:	
Scan Date:	2/8/2008 12:00 AM	Parent Folder:	
Author:	Migration	Checked Out By:	
No of Pages:	0	County:	
Brownfields Letter Type:			

VFC Solid Waste Facility Document Info

Content ID:	29041547	Formats:	application/pdf
FID:		Security Group:	Public
Program:	SW Facility	Contractor:	
Status:	Released	Certificate Type:	
Account:	IDEM/OLQ/PER/SW	Ulcers No:	
IDEM Document Type:	OLQ Monitoring	Report Type:	
Document Date:	7/3/2001 12:00 AM	Cross Reference ID:	
Scan Date:	3/13/2008 12:00 AM	Parent Folder:	
Author:	Migration	Checked Out By:	
No of Pages:	0	County:	
Brownfields Letter Type:			

VFC Solid Waste Facility Document Info

Content ID:	30611202	Formats:	application/pdf
FID:		Security Group:	Public
Program:	SW Facility	Contractor:	
Status:	Released	Certificate Type:	
Account:	IDEM/OLQ/PER/SW	Ulcers No:	
IDEM Document Type:	Map	Report Type:	
Document Date:	11/4/1998 12:00 AM	Cross Reference ID:	28371578
Scan Date:	6/10/2008 12:00 AM	Parent Folder:	
Author:	Migration	Checked Out By:	
No of Pages:	0	County:	
Brownfields Letter Type:			

VFC Solid Waste Facility Document Info

Content ID:	67443116	Formats:	application/pdf
FID:		Security Group:	Public
Program:	SW Facility	Contractor:	
Status:	Released	Certificate Type:	
Account:	IDEM/OLQ/PER/SW	Ulcers No:	
IDEM Document Type:	OLQ Permit	Report Type:	
Document Date:	5/12/1982 12:00 AM	Cross Reference ID:	
Scan Date:	2/22/2013 12:00 AM	Parent Folder:	
Author:	Migration	Checked Out By:	
No of Pages:	0	County:	Vermillion

Map Key	Number of Records	Direction	Distance (mi/ft)	Elev/Diff (ft)	Site	DB
---------	-------------------	-----------	------------------	----------------	------	----

Brownfields Letter Type:

VFC Solid Waste Facility Document Info

Content ID:	67443117	Formats:	application/pdf
FID:		Security Group:	Public
Program:	SW Facility	Contractor:	
Status:	Released	Certificate Type:	
Account:	IDEM/OLQ/PER/SW	Ulcers No:	
IDEM Document Type:	OLQ Permit	Report Type:	
Document Date:	11/5/1984 12:00 AM	Cross Reference ID:	
Scan Date:	2/22/2013 12:00 AM	Parent Folder:	
Author:	Migration	Checked Out By:	
No of Pages:	0	County:	Vermillion

Brownfields Letter Type:

VFC Solid Waste Facility Document Info

Content ID:	16701144	Formats:	application/pdf
FID:		Security Group:	Public
Program:	SW Facility	Contractor:	
Status:	Released	Certificate Type:	
Account:	IDEM/OLQ/PER/SW	Ulcers No:	
IDEM Document Type:	Drawing	Report Type:	
Document Date:	6/7/2007 12:00 AM	Cross Reference ID:	16514386
Scan Date:	6/7/2007 12:00 AM	Parent Folder:	
Author:	Migration	Checked Out By:	
No of Pages:	0	County:	

Brownfields Letter Type:

VFC Solid Waste Facility Document Info

Content ID:	31144142	Formats:	application/pdf
FID:		Security Group:	Public
Program:	SW Facility	Contractor:	
Status:	Released	Certificate Type:	
Account:	IDEM/OLQ/PER/SW	Ulcers No:	
IDEM Document Type:	Map	Report Type:	
Document Date:	5/16/2000 12:00 AM	Cross Reference ID:	29041585
Scan Date:	7/2/2008 12:00 AM	Parent Folder:	
Author:	Migration	Checked Out By:	
No of Pages:	0	County:	

Brownfields Letter Type:

VFC Solid Waste Facility Document Info

Content ID:	63506852	Formats:	application/pdf
FID:		Security Group:	Public
Program:	SW Facility	Contractor:	
Status:	Released	Certificate Type:	
Account:	IDEM/OLQ/PER/SW	Ulcers No:	
IDEM Document Type:	OLQ Permit	Report Type:	
Document Date:	8/25/2011 12:00 AM	Cross Reference ID:	62782469
Scan Date:	9/12/2011 12:00 AM	Parent Folder:	
Author:	Migration	Checked Out By:	
No of Pages:	0	County:	Vermillion

Brownfields Letter Type:

VFC Solid Waste Facility Document Info

Content ID:	28370860	Formats:	application/pdf
FID:		Security Group:	Public
Program:	SW Facility	Contractor:	

Map Key	Number of Records	Direction	Distance (mi/ft)	Elev/Diff (ft)	Site	DB
---------	-------------------	-----------	------------------	----------------	------	----

Status:	Released	Certificate Type:	
Account:	IDEM/OLQ/PER/SW	Ulcers No:	
IDEM Document Type:	OLQ Report	Report Type:	Closure/Post Closure Cert Letters and/or Reports
Document Date:	7/16/1998 12:00 AM	Cross Reference ID:	
Scan Date:	2/8/2008 12:00 AM	Parent Folder:	
Author:	Migration	Checked Out By:	
No of Pages:	0	County:	
Brownfields Letter Type:			

VFC Solid Waste Facility Document Info

Content ID:	65962795	Formats:	application/pdf
FID:		Security Group:	Public
Program:	SW Facility	Contractor:	
Status:	Released	Certificate Type:	
Account:	IDEM/OLQ/PER/SW	Ulcers No:	
IDEM Document Type:	OLQ Report	Report Type:	Tonnage Report
Document Date:	6/30/1993 12:00 AM	Cross Reference ID:	
Scan Date:	5/17/2012 12:00 AM	Parent Folder:	
Author:	Migration	Checked Out By:	
No of Pages:	0	County:	
Brownfields Letter Type:			

VFC Solid Waste Facility Document Info

Content ID:	29041540	Formats:	application/pdf
FID:		Security Group:	Public
Program:	SW Facility	Contractor:	
Status:	Released	Certificate Type:	
Account:	IDEM/OLQ/PER/SW	Ulcers No:	
IDEM Document Type:	OLQ Monitoring	Report Type:	
Document Date:	9/27/2000 12:00 AM	Cross Reference ID:	
Scan Date:	3/13/2008 12:00 AM	Parent Folder:	
Author:	Migration	Checked Out By:	
No of Pages:	0	County:	
Brownfields Letter Type:			

VFC Solid Waste Facility Document Info

Content ID:	29041577	Formats:	application/pdf
FID:		Security Group:	Public
Program:	SW Facility	Contractor:	
Status:	Released	Certificate Type:	
Account:	IDEM/OLQ/PER/SW	Ulcers No:	
IDEM Document Type:	Correspondence	Report Type:	
Document Date:	7/21/1999 12:00 AM	Cross Reference ID:	
Scan Date:	3/13/2008 12:00 AM	Parent Folder:	
Author:	Migration	Checked Out By:	
No of Pages:	0	County:	
Brownfields Letter Type:			

VFC Solid Waste Facility Document Info

Content ID:	80346569	Formats:	application/pdf
FID:		Security Group:	Public
Program:	SW Facility	Contractor:	
Status:	Released	Certificate Type:	
Account:	IDEM/OLQ/PER/SW	Ulcers No:	
IDEM Document Type:	OLQ Permit	Report Type:	
Document Date:	4/29/1997 12:00 AM	Cross Reference ID:	
Scan Date:	9/6/2016 12:00 AM	Parent Folder:	
Author:	sysadmin	Checked Out By:	
No of Pages:	0	County:	
Brownfields Letter Type:			

Map Key	Number of Records	Direction	Distance (mi/ft)	Elev/Diff (ft)	Site	DB
---------	-------------------	-----------	------------------	----------------	------	----

Brownfields Letter Type:

VFC Solid Waste Facility Document Info

Content ID:	28370813	Formats:	application/pdf
FID:		Security Group:	Public
Program:	SW Facility	Contractor:	
Status:	Released	Certificate Type:	
Account:	IDEM/OLQ/PER/SW	Ulcers No:	
IDEM Document Type:	OLQ Report	Report Type:	Closure/Post Closure Cert Letters and/or Reports
Document Date:	6/28/2000 12:00 AM	Cross Reference ID:	
Scan Date:	2/8/2008 12:00 AM	Parent Folder:	
Author:	Migration	Checked Out By:	
No of Pages:	0	County:	

Brownfields Letter Type:

VFC Solid Waste Facility Document Info

Content ID:	80333749	Formats:	application/pdf
FID:		Security Group:	Public
Program:	SW Facility	Contractor:	
Status:	Released	Certificate Type:	
Account:	IDEM/OLQ/PER/SW	Ulcers No:	
IDEM Document Type:	OLQ Permit	Report Type:	
Document Date:	1/5/1987 12:00 AM	Cross Reference ID:	
Scan Date:	8/5/2016 2:02 PM	Parent Folder:	
Author:	JTSMITH@idem.IN.gov	Checked Out By:	
No of Pages:	2	County:	Vermillion

Brownfields Letter Type:

VFC Solid Waste Facility Document Info

Content ID:	29041578	Formats:	application/pdf
FID:		Security Group:	Public
Program:	SW Facility	Contractor:	
Status:	Released	Certificate Type:	
Account:	IDEM/OLQ/PER/SW	Ulcers No:	
IDEM Document Type:	Correspondence	Report Type:	
Document Date:	1/24/2002 12:00 AM	Cross Reference ID:	
Scan Date:	3/13/2008 12:00 AM	Parent Folder:	
Author:	Migration	Checked Out By:	
No of Pages:	0	County:	

Brownfields Letter Type:

VFC Solid Waste Facility Document Info

Content ID:	30611718	Formats:	application/pdf
FID:		Security Group:	Public
Program:	SW Facility	Contractor:	
Status:	Released	Certificate Type:	
Account:	IDEM/OLQ/PER/SW	Ulcers No:	
IDEM Document Type:	Map	Report Type:	
Document Date:	11/4/1998 12:00 AM	Cross Reference ID:	28371578
Scan Date:	6/10/2008 12:00 AM	Parent Folder:	
Author:	Migration	Checked Out By:	
No of Pages:	0	County:	

Brownfields Letter Type:

VFC Solid Waste Facility Document Info

Content ID:	16697273	Formats:	application/pdf
FID:		Security Group:	Public

Map Key	Number of Records	Direction	Distance (mi/ft)	Elev/Diff (ft)	Site	DB
---------	-------------------	-----------	------------------	----------------	------	----

Program:	SW Facility	Contractor:	
Status:	Released	Certificate Type:	
Account:	IDEM/OLQ/PER/SW	Ulcers No:	
IDEM Document Type:	Drawing	Report Type:	
Document Date:	6/7/2007 12:00 AM	Cross Reference ID:	16500300
Scan Date:	6/7/2007 12:00 AM	Parent Folder:	
Author:	Migration	Checked Out By:	
No of Pages:	0	County:	
Brownfields Letter Type:			

VFC Solid Waste Facility Document Info

Content ID:	28370261	Formats:	application/pdf
FID:		Security Group:	Public
Program:	SW Facility	Contractor:	
Status:	Released	Certificate Type:	
Account:	IDEM/OLQ/PER/SW	Ulcers No:	
IDEM Document Type:	OLQ Report	Report Type:	Closure/Post Closure Cert Letters and/or Reports
Document Date:	6/18/2001 12:00 AM	Cross Reference ID:	
Scan Date:	2/8/2008 12:00 AM	Parent Folder:	
Author:	Migration	Checked Out By:	
No of Pages:	0	County:	
Brownfields Letter Type:			

VFC Solid Waste Facility Document Info

Content ID:	28370816	Formats:	application/pdf
FID:		Security Group:	Public
Program:	SW Facility	Contractor:	
Status:	Released	Certificate Type:	
Account:	IDEM/OLQ/PER/SW	Ulcers No:	
IDEM Document Type:	OLQ Report	Report Type:	Closure/Post Closure Cert Letters and/or Reports
Document Date:	9/27/2000 12:00 AM	Cross Reference ID:	
Scan Date:	2/8/2008 12:00 AM	Parent Folder:	
Author:	Migration	Checked Out By:	
No of Pages:	0	County:	
Brownfields Letter Type:			

VFC Solid Waste Facility Document Info

Content ID:	80333750	Formats:	application/pdf
FID:		Security Group:	Public
Program:	SW Facility	Contractor:	
Status:	Released	Certificate Type:	
Account:	IDEM/OLQ/PER/SW	Ulcers No:	
IDEM Document Type:	OLQ Permit	Report Type:	
Document Date:	2/1/1989 12:00 AM	Cross Reference ID:	
Scan Date:	8/5/2016 2:02 PM	Parent Folder:	
Author:	JTSMITH@idem.IN.gov	Checked Out By:	
No of Pages:	2	County:	Vermillion
Brownfields Letter Type:			

VFC Solid Waste Facility Document Info

Content ID:	80333752	Formats:	application/pdf
FID:		Security Group:	Public
Program:	SW Facility	Contractor:	
Status:	Released	Certificate Type:	
Account:	IDEM/OLQ/PER/SW	Ulcers No:	
IDEM Document Type:	OLQ Permit	Report Type:	
Document Date:	11/25/1985 12:00 AM	Cross Reference ID:	
Scan Date:	8/5/2016 2:02 PM	Parent Folder:	

Map Key	Number of Records	Direction	Distance (mi/ft)	Elev/Diff (ft)	Site	DB
Author:	JTSMITH@idem.IN.gov				Checked Out By:	
No of Pages:	4				County:	Vermillion
Brownfields Letter Type:						
<u>VFC Solid Waste Facility Document Info</u>						
Content ID:	67443111				Formats:	application/pdf
FID:					Security Group:	Public
Program:	SW Facility				Contractor:	
Status:	Released				Certificate Type:	
Account:	IDEM/OLQ/PER/SW				Ulcers No:	
IDEM Document Type:	OLQ Permit				Report Type:	
Document Date:	3/30/1971 12:00 AM				Cross Reference ID:	
Scan Date:	2/22/2013 12:00 AM				Parent Folder:	
Author:	Migration				Checked Out By:	
No of Pages:	0				County:	Vermillion
Brownfields Letter Type:						
<u>VFC Solid Waste Facility Document Info</u>						
Content ID:	67443113				Formats:	application/pdf
FID:					Security Group:	Public
Program:	SW Facility				Contractor:	
Status:	Released				Certificate Type:	
Account:	IDEM/OLQ/PER/SW				Ulcers No:	
IDEM Document Type:	OLQ Permit				Report Type:	
Document Date:	6/17/1980 12:00 AM				Cross Reference ID:	
Scan Date:	2/22/2013 12:00 AM				Parent Folder:	
Author:	Migration				Checked Out By:	
No of Pages:	0				County:	Vermillion
Brownfields Letter Type:						
<u>VFC Solid Waste Facility Document Info</u>						
Content ID:	62782469				Formats:	application/pdf
FID:					Security Group:	Public
Program:	SW Facility				Contractor:	
Status:	Released				Certificate Type:	
Account:	IDEM/OLQ/COM/SW				Ulcers No:	
IDEM Document Type:	OLQ Field Inspections				Report Type:	
Document Date:	4/14/2011 12:00 AM				Cross Reference ID:	62782469
Scan Date:	7/1/2011 12:00 AM				Parent Folder:	
Author:	Migration				Checked Out By:	
No of Pages:	0				County:	Vermillion
Brownfields Letter Type:						
<u>VFC Solid Waste Facility Document Info</u>						
Content ID:	64907429				Formats:	application/pdf
FID:					Security Group:	Public
Program:	SW Facility				Contractor:	
Status:	Released				Certificate Type:	
Account:	IDEM/OLQ/PER/SW				Ulcers No:	
IDEM Document Type:	Correspondence				Report Type:	
Document Date:	1/31/2012 12:00 AM				Cross Reference ID:	
Scan Date:	2/2/2012 12:00 AM				Parent Folder:	
Author:	Migration				Checked Out By:	
No of Pages:	0				County:	Vermillion
Brownfields Letter Type:						
<u>VFC Solid Waste Facility Document Info</u>						
Content ID:	31051752				Formats:	application/pdf

Map Key	Number of Records	Direction	Distance (mi/ft)	Elev/Diff (ft)	Site	DB
FID:					Security Group:	Public
Program:	SW Facility				Contractor:	
Status:	Released				Certificate Type:	
Account:	IDEM/OLQ/COM/SW				Ulcers No:	
IDEM Document Type:	OLQ Field Inspections				Report Type:	
Document Date:	8/21/2000 12:00 AM				Cross Reference ID:	
Scan Date:	6/30/2008 12:00 AM				Parent Folder:	
Author:	Migration				Checked Out By:	
No of Pages:	0				County:	
Brownfields Letter Type:						

VFC Solid Waste Facility Document Info

Content ID:	16514386				Formats:	application/pdf
FID:					Security Group:	Public
Program:	SW Facility				Contractor:	
Status:	Released				Certificate Type:	
Account:	IDEM/OLQ/PER/SW				Ulcers No:	
IDEM Document Type:	OLQ Monitoring				Report Type:	
Document Date:	5/16/2000 12:00 AM				Cross Reference ID:	
Scan Date:	6/6/2007 12:00 AM				Parent Folder:	
Author:	Migration				Checked Out By:	
No of Pages:	0				County:	
Brownfields Letter Type:						

VFC Solid Waste Facility Document Info

Content ID:	67443114				Formats:	application/pdf
FID:					Security Group:	Public
Program:	SW Facility				Contractor:	
Status:	Released				Certificate Type:	
Account:	IDEM/OLQ/PER/SW				Ulcers No:	
IDEM Document Type:	OLQ Permit				Report Type:	
Document Date:	7/11/1980 12:00 AM				Cross Reference ID:	
Scan Date:	2/22/2013 12:00 AM				Parent Folder:	
Author:	Migration				Checked Out By:	
No of Pages:	0				County:	Vermillion
Brownfields Letter Type:						

VFC Solid Waste Facility Document Info

Content ID:	68524519				Formats:	application/pdf
FID:					Security Group:	Public
Program:	SW Facility				Contractor:	
Status:	Released				Certificate Type:	
Account:	IDEM/OLQ/PER/SW				Ulcers No:	
IDEM Document Type:	OLQ Permit				Report Type:	
Document Date:	6/24/2013 12:00 AM				Cross Reference ID:	
Scan Date:	7/9/2013 12:00 AM				Parent Folder:	
Author:	Migration				Checked Out By:	
No of Pages:	0				County:	Vermillion
Brownfields Letter Type:						

VFC Solid Waste Facility Document Info

Content ID:	29041582				Formats:	application/pdf
FID:					Security Group:	Public
Program:	SW Facility				Contractor:	
Status:	Released				Certificate Type:	
Account:	IDEM/OLQ/PER/SW				Ulcers No:	
IDEM Document Type:	OLQ Permit				Report Type:	
Document Date:	5/13/2004 12:00 AM				Cross Reference ID:	
Scan Date:	3/13/2008 12:00 AM				Parent Folder:	
Author:	Migration				Checked Out By:	

No of Pages: 0
 Brownfields Letter Type: County:

VFC Solid Waste Facility Document Info

Content ID:	29041585	Formats:	application/pdf
FID:		Security Group:	Public
Program:	SW Facility	Contractor:	
Status:	Released	Certificate Type:	
Account:	IDEM/OLQ/PER/SW	Ulcers No:	
IDEM Document Type:	OLQ Monitoring	Report Type:	
Document Date:	5/16/2000 12:00 AM	Cross Reference ID:	
Scan Date:	3/13/2008 12:00 AM	Parent Folder:	
Author:	Migration	Checked Out By:	
No of Pages:	0	County:	

Brownfields Letter Type:

VFC Solid Waste Facility Document Info

Content ID:	16500300	Formats:	application/pdf
FID:		Security Group:	Public
Program:	SW Facility	Contractor:	
Status:	Released	Certificate Type:	
Account:	IDEM/OLQ/PER/SW	Ulcers No:	
IDEM Document Type:	OLQ Monitoring	Report Type:	
Document Date:	6/10/1986 12:00 AM	Cross Reference ID:	MAP=16697273
Scan Date:	6/5/2007 12:00 AM	Parent Folder:	
Author:	Migration	Checked Out By:	
No of Pages:	0	County:	

Brownfields Letter Type:

VFC Solid Waste Facility Document Search

Doc No:	30611202	Document Type:	Map
Date:	11/04/1998	Size:	280 K
Program:	SW Facility		
Info Link:	https://vfc.idem.in.gov/DocumentDetail.aspx?dID=3419065		
Doc Link:	https://ecm.idem.in.gov/cs/idcplg?IdcService=GET_FILE&dID=3419065&dDocName=30611202&Rendition=web&allowInterrupt=1&noSaveAs=1&file Name=30611202.pdf		

VFC Solid Waste Facility Document Info

Content ID:	67443100	Formats:	application/pdf
FID:		Security Group:	Public
Program:	SW Facility	Contractor:	
Status:	Released	Certificate Type:	
Account:	IDEM/OLQ/PER/SW	Ulcers No:	
IDEM Document Type:	OLQ Permit	Report Type:	
Document Date:	3/30/1971 12:00 AM	Cross Reference ID:	
Scan Date:	2/22/2013 12:00 AM	Parent Folder:	
Author:	Migration	Checked Out By:	
No of Pages:	0	County:	Vermillion

Brownfields Letter Type:

VFC Solid Waste Facility Document Info

Content ID:	28370258	Formats:	application/pdf
FID:		Security Group:	Public
Program:	SW Facility	Contractor:	
Status:	Released	Certificate Type:	
Account:	IDEM/OLQ/PER/SW	Ulcers No:	
IDEM Document Type:	OLQ Report	Report Type:	Closure Reports

Document Date: 12/21/2000 12:00 AM
Scan Date: 2/8/2008 12:00 AM
Author: Migration
No of Pages: 0
Brownfields Letter Type:

Cross Reference ID:
Parent Folder:
Checked Out By:
County:

VFC Solid Waste Facility Document Info

Content ID: 29041546
FID:
Program: SW Facility
Status: Released
Account: IDEM/OLQ/PER/SW
IDEM Document Type: OLQ Permit
Document Date: 1/22/1998 12:00 AM
Scan Date: 3/13/2008 12:00 AM
Author: Migration
No of Pages: 0
Brownfields Letter Type:

Formats: application/pdf
Security Group: Public
Contractor:
Certificate Type:
Ulcers No:
Report Type:
Cross Reference ID:
Parent Folder:
Checked Out By:
County:

VFC Solid Waste Facility Document Info

Content ID: 29041548
FID:
Program: SW Facility
Status: Released
Account: IDEM/OLQ/PER/SW
IDEM Document Type: OLQ Monitoring
Document Date: 6/21/1999 12:00 AM
Scan Date: 3/13/2008 12:00 AM
Author: Migration
No of Pages: 0
Brownfields Letter Type:

Formats: application/pdf
Security Group: Public
Contractor:
Certificate Type:
Ulcers No:
Report Type:
Cross Reference ID:
Parent Folder:
Checked Out By:
County:

VFC Solid Waste Facility Document Info

Content ID: 80333751
FID:
Program: SW Facility
Status: Released
Account: IDEM/OLQ/PER/SW
IDEM Document Type: OLQ Permit
Document Date: 2/16/1987 12:00 AM
Scan Date: 8/5/2016 2:02 PM
Author: JTSMITH@idem.IN.gov
No of Pages: 2
Brownfields Letter Type:

Formats: application/pdf
Security Group: Public
Contractor:
Certificate Type:
Ulcers No:
Report Type:
Cross Reference ID:
Parent Folder:
Checked Out By:
County: Vermillion

VFC Solid Waste Facility Document Info

Content ID: 29064546
FID:
Program: SW Facility
Status: Released
Account: IDEM/OLQ/PER/SW
IDEM Document Type: Correspondence
Document Date: 1/24/2002 12:00 AM
Scan Date: 3/13/2008 12:00 AM
Author: Migration
No of Pages: 0
Brownfields Letter Type:

Formats: application/pdf
Security Group: Public
Contractor:
Certificate Type:
Ulcers No:
Report Type:
Cross Reference ID:
Parent Folder:
Checked Out By:
County:

VFC Solid Waste Facility Document Info

Content ID:	30616878	Formats:	application/pdf
FID:		Security Group:	Public
Program:	SW Facility	Contractor:	
Status:	Released	Certificate Type:	
Account:	IDEM/OLQ/PER/SW	Ulcers No:	
IDEM Document Type:	Map	Report Type:	
Document Date:	4/30/1998 12:00 AM	Cross Reference ID:	28371548
Scan Date:	6/11/2008 12:00 AM	Parent Folder:	
Author:	Migration	Checked Out By:	
No of Pages:	0	County:	
Brownfields Letter Type:			

VFC Solid Waste Facility Document Info

Content ID:	65942238	Formats:	application/pdf
FID:		Security Group:	Public
Program:	SW Facility	Contractor:	
Status:	Released	Certificate Type:	
Account:	IDEM/OLQ/PER/SW	Ulcers No:	
IDEM Document Type:	Correspondence	Report Type:	
Document Date:	5/11/2012 12:00 AM	Cross Reference ID:	62782469
Scan Date:	5/16/2012 12:00 AM	Parent Folder:	
Author:	Migration	Checked Out By:	
No of Pages:	0	County:	Vermillion
Brownfields Letter Type:			

VFC Solid Waste Facility Document Info

Content ID:	28371521	Formats:	application/pdf
FID:		Security Group:	Public
Program:	SW Facility	Contractor:	
Status:	Released	Certificate Type:	
Account:	IDEM/OLQ/PER/SW	Ulcers No:	
IDEM Document Type:	OLQ Report	Report Type:	Closure/Post Closure Cert Letters and/or Reports
Document Date:	12/16/1999 12:00 AM	Cross Reference ID:	
Scan Date:	2/8/2008 12:00 AM	Parent Folder:	
Author:	Migration	Checked Out By:	
No of Pages:	0	County:	
Brownfields Letter Type:			

VFC Solid Waste Facility Document Info

Content ID:	30611435	Formats:	application/pdf
FID:		Security Group:	Public
Program:	SW Facility	Contractor:	
Status:	Released	Certificate Type:	
Account:	IDEM/OLQ/PER/SW	Ulcers No:	
IDEM Document Type:	Map	Report Type:	
Document Date:	11/4/1998 12:00 AM	Cross Reference ID:	28371578
Scan Date:	6/10/2008 12:00 AM	Parent Folder:	
Author:	Migration	Checked Out By:	
No of Pages:	0	County:	
Brownfields Letter Type:			

VFC Solid Waste Facility Document Info

Content ID:	28370809	Formats:	application/pdf
FID:		Security Group:	Public
Program:	SW Facility	Contractor:	
Status:	Released	Certificate Type:	
Account:	IDEM/OLQ/PER/SW	Ulcers No:	
IDEM Document Type:	OLQ Report	Report Type:	Closure/Post Closure Cert Letters and/or

Map Key	Number of Records	Direction	Distance (mi/ft)	Elev/Diff (ft)	Site	DB
						Reports
Document Date:	7/16/1998 12:00 AM				Cross Reference ID:	
Scan Date:	2/8/2008 12:00 AM				Parent Folder:	
Author:	Migration				Checked Out By:	
No of Pages:	0				County:	
Brownfields Letter Type:						
<u>VFC Solid Waste Facility Document Info</u>						
Content ID:	29041547				Formats:	application/pdf
FID:					Security Group:	Public
Program:	SW Facility				Contractor:	
Status:	Released				Certificate Type:	
Account:	IDEM/OLQ/PER/SW				Ulcers No:	
IDEM Document Type:	OLQ Monitoring				Report Type:	
Document Date:	7/3/2001 12:00 AM				Cross Reference ID:	
Scan Date:	3/13/2008 12:00 AM				Parent Folder:	
Author:	Migration				Checked Out By:	
No of Pages:	0				County:	
Brownfields Letter Type:						
<u>VFC Solid Waste Facility Document Info</u>						
Content ID:	30611202				Formats:	application/pdf
FID:					Security Group:	Public
Program:	SW Facility				Contractor:	
Status:	Released				Certificate Type:	
Account:	IDEM/OLQ/PER/SW				Ulcers No:	
IDEM Document Type:	Map				Report Type:	
Document Date:	11/4/1998 12:00 AM				Cross Reference ID:	28371578
Scan Date:	6/10/2008 12:00 AM				Parent Folder:	
Author:	Migration				Checked Out By:	
No of Pages:	0				County:	
Brownfields Letter Type:						
<u>VFC Solid Waste Facility Document Info</u>						
Content ID:	67443116				Formats:	application/pdf
FID:					Security Group:	Public
Program:	SW Facility				Contractor:	
Status:	Released				Certificate Type:	
Account:	IDEM/OLQ/PER/SW				Ulcers No:	
IDEM Document Type:	OLQ Permit				Report Type:	
Document Date:	5/12/1982 12:00 AM				Cross Reference ID:	
Scan Date:	2/22/2013 12:00 AM				Parent Folder:	
Author:	Migration				Checked Out By:	
No of Pages:	0				County:	Vermillion
Brownfields Letter Type:						
<u>VFC Solid Waste Facility Document Info</u>						
Content ID:	67443117				Formats:	application/pdf
FID:					Security Group:	Public
Program:	SW Facility				Contractor:	
Status:	Released				Certificate Type:	
Account:	IDEM/OLQ/PER/SW				Ulcers No:	
IDEM Document Type:	OLQ Permit				Report Type:	
Document Date:	11/5/1984 12:00 AM				Cross Reference ID:	
Scan Date:	2/22/2013 12:00 AM				Parent Folder:	
Author:	Migration				Checked Out By:	
No of Pages:	0				County:	Vermillion
Brownfields Letter Type:						

Map Key	Number of Records	Direction	Distance (mi/ft)	Elev/Diff (ft)	Site	DB
---------	-------------------	-----------	------------------	----------------	------	----

VFC Solid Waste Facility Document Info

Content ID:	16701144	Formats:	application/pdf
FID:		Security Group:	Public
Program:	SW Facility	Contractor:	
Status:	Released	Certificate Type:	
Account:	IDEM/OLQ/PER/SW	Ulcers No:	
IDEM Document Type:	Drawing	Report Type:	
Document Date:	6/7/2007 12:00 AM	Cross Reference ID:	16514386
Scan Date:	6/7/2007 12:00 AM	Parent Folder:	
Author:	Migration	Checked Out By:	
No of Pages:	0	County:	
Brownfields Letter Type:			

VFC Solid Waste Facility Document Info

Content ID:	31144142	Formats:	application/pdf
FID:		Security Group:	Public
Program:	SW Facility	Contractor:	
Status:	Released	Certificate Type:	
Account:	IDEM/OLQ/PER/SW	Ulcers No:	
IDEM Document Type:	Map	Report Type:	
Document Date:	5/16/2000 12:00 AM	Cross Reference ID:	29041585
Scan Date:	7/2/2008 12:00 AM	Parent Folder:	
Author:	Migration	Checked Out By:	
No of Pages:	0	County:	
Brownfields Letter Type:			

VFC Solid Waste Facility Document Info

Content ID:	63506852	Formats:	application/pdf
FID:		Security Group:	Public
Program:	SW Facility	Contractor:	
Status:	Released	Certificate Type:	
Account:	IDEM/OLQ/PER/SW	Ulcers No:	
IDEM Document Type:	OLQ Permit	Report Type:	
Document Date:	8/25/2011 12:00 AM	Cross Reference ID:	62782469
Scan Date:	9/12/2011 12:00 AM	Parent Folder:	
Author:	Migration	Checked Out By:	
No of Pages:	0	County:	Vermillion
Brownfields Letter Type:			

VFC Solid Waste Facility Document Info

Content ID:	28370860	Formats:	application/pdf
FID:		Security Group:	Public
Program:	SW Facility	Contractor:	
Status:	Released	Certificate Type:	
Account:	IDEM/OLQ/PER/SW	Ulcers No:	
IDEM Document Type:	OLQ Report	Report Type:	Closure/Post Closure Cert Letters and/or Reports
Document Date:	7/16/1998 12:00 AM	Cross Reference ID:	
Scan Date:	2/8/2008 12:00 AM	Parent Folder:	
Author:	Migration	Checked Out By:	
No of Pages:	0	County:	
Brownfields Letter Type:			

VFC Solid Waste Facility Document Info

Content ID:	65962795	Formats:	application/pdf
FID:		Security Group:	Public
Program:	SW Facility	Contractor:	
Status:	Released	Certificate Type:	
Account:	IDEM/OLQ/PER/SW	Ulcers No:	

Map Key	Number of Records	Direction	Distance (mi/ft)	Elev/Diff (ft)	Site	DB
IDEM Document Type: OLQ Report						
Document Date: 6/30/1993 12:00 AM				Report Type: Tonnage Report		
Scan Date: 5/17/2012 12:00 AM				Cross Reference ID:		
Author: Migration				Parent Folder:		
No of Pages: 0				Checked Out By:		
Brownfields Letter Type:				County:		
 <u>VFC Solid Waste Facility Document Info</u>						
Content ID: 29041540				Formats: application/pdf		
FID:				Security Group: Public		
Program: SW Facility				Contractor:		
Status: Released				Certificate Type:		
Account: IDEM/OLQ/PER/SW				Ulcers No:		
IDEM Document Type: OLQ Monitoring				Report Type:		
Document Date: 9/27/2000 12:00 AM				Cross Reference ID:		
Scan Date: 3/13/2008 12:00 AM				Parent Folder:		
Author: Migration				Checked Out By:		
No of Pages: 0				County:		
Brownfields Letter Type:						
 <u>VFC Solid Waste Facility Document Info</u>						
Content ID: 29041577				Formats: application/pdf		
FID:				Security Group: Public		
Program: SW Facility				Contractor:		
Status: Released				Certificate Type:		
Account: IDEM/OLQ/PER/SW				Ulcers No:		
IDEM Document Type: Correspondence				Report Type:		
Document Date: 7/21/1999 12:00 AM				Cross Reference ID:		
Scan Date: 3/13/2008 12:00 AM				Parent Folder:		
Author: Migration				Checked Out By:		
No of Pages: 0				County:		
Brownfields Letter Type:						
 <u>VFC Solid Waste Facility Document Info</u>						
Content ID: 80346569				Formats: application/pdf		
FID:				Security Group: Public		
Program: SW Facility				Contractor:		
Status: Released				Certificate Type:		
Account: IDEM/OLQ/PER/SW				Ulcers No:		
IDEM Document Type: OLQ Permit				Report Type:		
Document Date: 4/29/1997 12:00 AM				Cross Reference ID:		
Scan Date: 9/6/2016 12:00 AM				Parent Folder:		
Author: sysadmin				Checked Out By:		
No of Pages: 0				County:		
Brownfields Letter Type:						
 <u>VFC Solid Waste Facility Document Info</u>						
Content ID: 28370813				Formats: application/pdf		
FID:				Security Group: Public		
Program: SW Facility				Contractor:		
Status: Released				Certificate Type:		
Account: IDEM/OLQ/PER/SW				Ulcers No:		
IDEM Document Type: OLQ Report				Report Type: Closure/Post Closure Cert Letters and/or Reports		
Document Date: 6/28/2000 12:00 AM				Cross Reference ID:		
Scan Date: 2/8/2008 12:00 AM				Parent Folder:		
Author: Migration				Checked Out By:		
No of Pages: 0				County:		
Brownfields Letter Type:						

Map Key	Number of Records	Direction	Distance (mi/ft)	Elev/Diff (ft)	Site	DB
---------	-------------------	-----------	------------------	----------------	------	----

VFC Solid Waste Facility Document Info

Content ID:	80333749	Formats:	application/pdf
FID:		Security Group:	Public
Program:	SW Facility	Contractor:	
Status:	Released	Certificate Type:	
Account:	IDEM/OLQ/PER/SW	Ulcers No:	
IDEM Document Type:	OLQ Permit	Report Type:	
Document Date:	1/5/1987 12:00 AM	Cross Reference ID:	
Scan Date:	8/5/2016 2:02 PM	Parent Folder:	
Author:	JTSMITH@idem.IN.gov	Checked Out By:	
No of Pages:	2	County:	Vermillion
Brownfields Letter Type:			

VFC Solid Waste Facility Document Info

Content ID:	29041578	Formats:	application/pdf
FID:		Security Group:	Public
Program:	SW Facility	Contractor:	
Status:	Released	Certificate Type:	
Account:	IDEM/OLQ/PER/SW	Ulcers No:	
IDEM Document Type:	Correspondence	Report Type:	
Document Date:	1/24/2002 12:00 AM	Cross Reference ID:	
Scan Date:	3/13/2008 12:00 AM	Parent Folder:	
Author:	Migration	Checked Out By:	
No of Pages:	0	County:	
Brownfields Letter Type:			

VFC Solid Waste Facility Document Info

Content ID:	30611718	Formats:	application/pdf
FID:		Security Group:	Public
Program:	SW Facility	Contractor:	
Status:	Released	Certificate Type:	
Account:	IDEM/OLQ/PER/SW	Ulcers No:	
IDEM Document Type:	Map	Report Type:	
Document Date:	11/4/1998 12:00 AM	Cross Reference ID:	28371578
Scan Date:	6/10/2008 12:00 AM	Parent Folder:	
Author:	Migration	Checked Out By:	
No of Pages:	0	County:	
Brownfields Letter Type:			

VFC Solid Waste Facility Document Info

Content ID:	16697273	Formats:	application/pdf
FID:		Security Group:	Public
Program:	SW Facility	Contractor:	
Status:	Released	Certificate Type:	
Account:	IDEM/OLQ/PER/SW	Ulcers No:	
IDEM Document Type:	Drawing	Report Type:	
Document Date:	6/7/2007 12:00 AM	Cross Reference ID:	16500300
Scan Date:	6/7/2007 12:00 AM	Parent Folder:	
Author:	Migration	Checked Out By:	
No of Pages:	0	County:	
Brownfields Letter Type:			

VFC Solid Waste Facility Document Info

Content ID:	28370261	Formats:	application/pdf
FID:		Security Group:	Public
Program:	SW Facility	Contractor:	
Status:	Released	Certificate Type:	
Account:	IDEM/OLQ/PER/SW	Ulcers No:	

Map Key	Number of Records	Direction	Distance (mi/ft)	Elev/Diff (ft)	Site	DB
IDEM Document Type: OLQ Report						
Document Date:	6/18/2001 12:00 AM				Report Type:	Closure/Post Closure Cert Letters and/or Reports
Scan Date:	2/8/2008 12:00 AM				Cross Reference ID:	
Author:	Migration				Parent Folder:	
No of Pages:	0				Checked Out By:	
Brownfields Letter Type:					County:	
<u>VFC Solid Waste Facility Document Info</u>						
Content ID:	28370816				Formats:	application/pdf
FID:					Security Group:	Public
Program:	SW Facility				Contractor:	
Status:	Released				Certificate Type:	
Account:	IDEM/OLQ/PER/SW				Ulcers No:	
IDEM Document Type:	OLQ Report				Report Type:	Closure/Post Closure Cert Letters and/or Reports
Document Date:	9/27/2000 12:00 AM				Cross Reference ID:	
Scan Date:	2/8/2008 12:00 AM				Parent Folder:	
Author:	Migration				Checked Out By:	
No of Pages:	0				County:	
Brownfields Letter Type:						
<u>VFC Solid Waste Facility Document Info</u>						
Content ID:	80333750				Formats:	application/pdf
FID:					Security Group:	Public
Program:	SW Facility				Contractor:	
Status:	Released				Certificate Type:	
Account:	IDEM/OLQ/PER/SW				Ulcers No:	
IDEM Document Type:	OLQ Permit				Report Type:	
Document Date:	2/1/1989 12:00 AM				Cross Reference ID:	
Scan Date:	8/5/2016 2:02 PM				Parent Folder:	
Author:	JTSMITH@idem.IN.gov				Checked Out By:	
No of Pages:	2				County:	Vermillion
Brownfields Letter Type:						
<u>VFC Solid Waste Facility Document Info</u>						
Content ID:	80333752				Formats:	application/pdf
FID:					Security Group:	Public
Program:	SW Facility				Contractor:	
Status:	Released				Certificate Type:	
Account:	IDEM/OLQ/PER/SW				Ulcers No:	
IDEM Document Type:	OLQ Permit				Report Type:	
Document Date:	11/25/1985 12:00 AM				Cross Reference ID:	
Scan Date:	8/5/2016 2:02 PM				Parent Folder:	
Author:	JTSMITH@idem.IN.gov				Checked Out By:	
No of Pages:	4				County:	Vermillion
Brownfields Letter Type:						
<u>VFC Solid Waste Facility Document Info</u>						
Content ID:	67443111				Formats:	application/pdf
FID:					Security Group:	Public
Program:	SW Facility				Contractor:	
Status:	Released				Certificate Type:	
Account:	IDEM/OLQ/PER/SW				Ulcers No:	
IDEM Document Type:	OLQ Permit				Report Type:	
Document Date:	3/30/1971 12:00 AM				Cross Reference ID:	
Scan Date:	2/22/2013 12:00 AM				Parent Folder:	
Author:	Migration				Checked Out By:	
No of Pages:	0				County:	Vermillion
Brownfields Letter Type:						

Map Key	Number of Records	Direction	Distance (mi/ft)	Elev/Diff (ft)	Site	DB
---------	-------------------	-----------	------------------	----------------	------	----

VFC Solid Waste Facility Document Info

Content ID:	67443113	Formats:	application/pdf
FID:		Security Group:	Public
Program:	SW Facility	Contractor:	
Status:	Released	Certificate Type:	
Account:	IDEM/OLQ/PER/SW	Ulcers No:	
IDEM Document Type:	OLQ Permit	Report Type:	
Document Date:	6/17/1980 12:00 AM	Cross Reference ID:	
Scan Date:	2/22/2013 12:00 AM	Parent Folder:	
Author:	Migration	Checked Out By:	
No of Pages:	0	County:	Vermillion
Brownfields Letter Type:			

VFC Solid Waste Facility Document Info

Content ID:	62782469	Formats:	application/pdf
FID:		Security Group:	Public
Program:	SW Facility	Contractor:	
Status:	Released	Certificate Type:	
Account:	IDEM/OLQ/COM/SW	Ulcers No:	
IDEM Document Type:	OLQ Field Inspections	Report Type:	
Document Date:	4/14/2011 12:00 AM	Cross Reference ID:	62782469
Scan Date:	7/1/2011 12:00 AM	Parent Folder:	
Author:	Migration	Checked Out By:	
No of Pages:	0	County:	Vermillion
Brownfields Letter Type:			

VFC Solid Waste Facility Document Info

Content ID:	64907429	Formats:	application/pdf
FID:		Security Group:	Public
Program:	SW Facility	Contractor:	
Status:	Released	Certificate Type:	
Account:	IDEM/OLQ/PER/SW	Ulcers No:	
IDEM Document Type:	Correspondence	Report Type:	
Document Date:	1/31/2012 12:00 AM	Cross Reference ID:	
Scan Date:	2/2/2012 12:00 AM	Parent Folder:	
Author:	Migration	Checked Out By:	
No of Pages:	0	County:	Vermillion
Brownfields Letter Type:			

VFC Solid Waste Facility Document Info

Content ID:	31051752	Formats:	application/pdf
FID:		Security Group:	Public
Program:	SW Facility	Contractor:	
Status:	Released	Certificate Type:	
Account:	IDEM/OLQ/COM/SW	Ulcers No:	
IDEM Document Type:	OLQ Field Inspections	Report Type:	
Document Date:	8/21/2000 12:00 AM	Cross Reference ID:	
Scan Date:	6/30/2008 12:00 AM	Parent Folder:	
Author:	Migration	Checked Out By:	
No of Pages:	0	County:	
Brownfields Letter Type:			

VFC Solid Waste Facility Document Info

Content ID:	16514386	Formats:	application/pdf
FID:		Security Group:	Public
Program:	SW Facility	Contractor:	
Status:	Released	Certificate Type:	

Map Key	Number of Records	Direction	Distance (mi/ft)	Elev/Diff (ft)	Site	DB
---------	-------------------	-----------	------------------	----------------	------	----

Account: IDEM/OLQ/PER/SW
IDEM Document Type: OLQ Monitoring
Document Date: 5/16/2000 12:00 AM
Scan Date: 6/6/2007 12:00 AM
Author: Migration
No of Pages: 0
Brownfields Letter Type:

Ulcers No:
Report Type:
Cross Reference ID:
Parent Folder:
Checked Out By:
County:

VFC Solid Waste Facility Document Info

Content ID: 67443114
FID:
Program: SW Facility
Status: Released
Account: IDEM/OLQ/PER/SW
IDEM Document Type: OLQ Permit
Document Date: 7/11/1980 12:00 AM
Scan Date: 2/22/2013 12:00 AM
Author: Migration
No of Pages: 0
Brownfields Letter Type:

Formats: application/pdf
Security Group: Public
Contractor:
Certificate Type:
Ulcers No:
Report Type:
Cross Reference ID:
Parent Folder:
Checked Out By:
County: Vermillion

VFC Solid Waste Facility Document Info

Content ID: 68524519
FID:
Program: SW Facility
Status: Released
Account: IDEM/OLQ/PER/SW
IDEM Document Type: OLQ Permit
Document Date: 6/24/2013 12:00 AM
Scan Date: 7/9/2013 12:00 AM
Author: Migration
No of Pages: 0
Brownfields Letter Type:

Formats: application/pdf
Security Group: Public
Contractor:
Certificate Type:
Ulcers No:
Report Type:
Cross Reference ID:
Parent Folder:
Checked Out By:
County: Vermillion

VFC Solid Waste Facility Document Info

Content ID: 29041582
FID:
Program: SW Facility
Status: Released
Account: IDEM/OLQ/PER/SW
IDEM Document Type: OLQ Permit
Document Date: 5/13/2004 12:00 AM
Scan Date: 3/13/2008 12:00 AM
Author: Migration
No of Pages: 0
Brownfields Letter Type:

Formats: application/pdf
Security Group: Public
Contractor:
Certificate Type:
Ulcers No:
Report Type:
Cross Reference ID:
Parent Folder:
Checked Out By:
County:

VFC Solid Waste Facility Document Info

Content ID: 29041585
FID:
Program: SW Facility
Status: Released
Account: IDEM/OLQ/PER/SW
IDEM Document Type: OLQ Monitoring
Document Date: 5/16/2000 12:00 AM
Scan Date: 3/13/2008 12:00 AM
Author: Migration
No of Pages: 0
Brownfields Letter Type:

Formats: application/pdf
Security Group: Public
Contractor:
Certificate Type:
Ulcers No:
Report Type:
Cross Reference ID:
Parent Folder:
Checked Out By:
County:

Map Key	Number of Records	Direction	Distance (mi/ft)	Elev/Diff (ft)	Site	DB
---------	-------------------	-----------	------------------	----------------	------	----

VFC Solid Waste Facility Document Info

Content ID:	16500300	Formats:	application/pdf
FID:		Security Group:	Public
Program:	SW Facility	Contractor:	
Status:	Released	Certificate Type:	
Account:	IDEM/OLQ/PER/SW	Ulcers No:	
IDEM Document Type:	OLQ Monitoring	Report Type:	
Document Date:	6/10/1986 12:00 AM	Cross Reference ID:	MAP=16697273
Scan Date:	6/5/2007 12:00 AM	Parent Folder:	
Author:	Migration	Checked Out By:	
No of Pages:	0	County:	
Brownfields Letter Type:			

VFC Solid Waste Facility Document Search

Doc No:	29041546	Document Type:	OLQ Permit
Date:	01/22/1998	Size:	17 K
Program:	SW Facility		
Info Link:	https://vfc.idem.in.gov/DocumentDetail.aspx?dID=3411992		
Doc Link:	https://ecm.idem.in.gov/cs/idcplg?IdcService=GET_FILE&dID=3411992&dDocName=29041546&Rendition=web&allowInterrupt=1&noSaveAs=1&file Name=29041546.pdf		

VFC Solid Waste Facility Document Info

Content ID:	67443100	Formats:	application/pdf
FID:		Security Group:	Public
Program:	SW Facility	Contractor:	
Status:	Released	Certificate Type:	
Account:	IDEM/OLQ/PER/SW	Ulcers No:	
IDEM Document Type:	OLQ Permit	Report Type:	
Document Date:	3/30/1971 12:00 AM	Cross Reference ID:	
Scan Date:	2/22/2013 12:00 AM	Parent Folder:	
Author:	Migration	Checked Out By:	
No of Pages:	0	County:	Vermillion
Brownfields Letter Type:			

VFC Solid Waste Facility Document Info

Content ID:	28370258	Formats:	application/pdf
FID:		Security Group:	Public
Program:	SW Facility	Contractor:	
Status:	Released	Certificate Type:	
Account:	IDEM/OLQ/PER/SW	Ulcers No:	
IDEM Document Type:	OLQ Report	Report Type:	Closure Reports
Document Date:	12/21/2000 12:00 AM	Cross Reference ID:	
Scan Date:	2/8/2008 12:00 AM	Parent Folder:	
Author:	Migration	Checked Out By:	
No of Pages:	0	County:	
Brownfields Letter Type:			

VFC Solid Waste Facility Document Info

Content ID:	29041546	Formats:	application/pdf
FID:		Security Group:	Public
Program:	SW Facility	Contractor:	
Status:	Released	Certificate Type:	
Account:	IDEM/OLQ/PER/SW	Ulcers No:	
IDEM Document Type:	OLQ Permit	Report Type:	
Document Date:	1/22/1998 12:00 AM	Cross Reference ID:	
Scan Date:	3/13/2008 12:00 AM	Parent Folder:	
Author:	Migration	Checked Out By:	

No of Pages: 0
 Brownfields Letter Type: County:

VFC Solid Waste Facility Document Info

Content ID:	29041548	Formats:	application/pdf
FID:		Security Group:	Public
Program:	SW Facility	Contractor:	
Status:	Released	Certificate Type:	
Account:	IDEM/OLQ/PER/SW	Ulcers No:	
IDEM Document Type:	OLQ Monitoring	Report Type:	
Document Date:	6/21/1999 12:00 AM	Cross Reference ID:	
Scan Date:	3/13/2008 12:00 AM	Parent Folder:	
Author:	Migration	Checked Out By:	
No of Pages:	0	County:	

Brownfields Letter Type:

VFC Solid Waste Facility Document Info

Content ID:	80333751	Formats:	application/pdf
FID:		Security Group:	Public
Program:	SW Facility	Contractor:	
Status:	Released	Certificate Type:	
Account:	IDEM/OLQ/PER/SW	Ulcers No:	
IDEM Document Type:	OLQ Permit	Report Type:	
Document Date:	2/16/1987 12:00 AM	Cross Reference ID:	
Scan Date:	8/5/2016 2:02 PM	Parent Folder:	
Author:	JTSMITH@idem.IN.gov	Checked Out By:	
No of Pages:	2	County:	Vermillion

Brownfields Letter Type:

VFC Solid Waste Facility Document Info

Content ID:	29064546	Formats:	application/pdf
FID:		Security Group:	Public
Program:	SW Facility	Contractor:	
Status:	Released	Certificate Type:	
Account:	IDEM/OLQ/PER/SW	Ulcers No:	
IDEM Document Type:	Correspondence	Report Type:	
Document Date:	1/24/2002 12:00 AM	Cross Reference ID:	
Scan Date:	3/13/2008 12:00 AM	Parent Folder:	
Author:	Migration	Checked Out By:	
No of Pages:	0	County:	

Brownfields Letter Type:

VFC Solid Waste Facility Document Info

Content ID:	30616878	Formats:	application/pdf
FID:		Security Group:	Public
Program:	SW Facility	Contractor:	
Status:	Released	Certificate Type:	
Account:	IDEM/OLQ/PER/SW	Ulcers No:	
IDEM Document Type:	Map	Report Type:	
Document Date:	4/30/1998 12:00 AM	Cross Reference ID:	28371548
Scan Date:	6/11/2008 12:00 AM	Parent Folder:	
Author:	Migration	Checked Out By:	
No of Pages:	0	County:	

Brownfields Letter Type:

VFC Solid Waste Facility Document Info

Content ID:	65942238	Formats:	application/pdf
FID:		Security Group:	Public

Program:	SW Facility	Contractor:	
Status:	Released	Certificate Type:	
Account:	IDEM/OLQ/PER/SW	Ulcers No:	
IDEM Document Type:	Correspondence	Report Type:	
Document Date:	5/11/2012 12:00 AM	Cross Reference ID:	62782469
Scan Date:	5/16/2012 12:00 AM	Parent Folder:	
Author:	Migration	Checked Out By:	
No of Pages:	0	County:	Vermillion
Brownfields Letter Type:			

VFC Solid Waste Facility Document Info

Content ID:	28371521	Formats:	application/pdf
FID:		Security Group:	Public
Program:	SW Facility	Contractor:	
Status:	Released	Certificate Type:	
Account:	IDEM/OLQ/PER/SW	Ulcers No:	
IDEM Document Type:	OLQ Report	Report Type:	Closure/Post Closure Cert Letters and/or Reports
Document Date:	12/16/1999 12:00 AM	Cross Reference ID:	
Scan Date:	2/8/2008 12:00 AM	Parent Folder:	
Author:	Migration	Checked Out By:	
No of Pages:	0	County:	
Brownfields Letter Type:			

VFC Solid Waste Facility Document Info

Content ID:	30611435	Formats:	application/pdf
FID:		Security Group:	Public
Program:	SW Facility	Contractor:	
Status:	Released	Certificate Type:	
Account:	IDEM/OLQ/PER/SW	Ulcers No:	
IDEM Document Type:	Map	Report Type:	
Document Date:	11/4/1998 12:00 AM	Cross Reference ID:	28371578
Scan Date:	6/10/2008 12:00 AM	Parent Folder:	
Author:	Migration	Checked Out By:	
No of Pages:	0	County:	
Brownfields Letter Type:			

VFC Solid Waste Facility Document Info

Content ID:	28370809	Formats:	application/pdf
FID:		Security Group:	Public
Program:	SW Facility	Contractor:	
Status:	Released	Certificate Type:	
Account:	IDEM/OLQ/PER/SW	Ulcers No:	
IDEM Document Type:	OLQ Report	Report Type:	Closure/Post Closure Cert Letters and/or Reports
Document Date:	7/16/1998 12:00 AM	Cross Reference ID:	
Scan Date:	2/8/2008 12:00 AM	Parent Folder:	
Author:	Migration	Checked Out By:	
No of Pages:	0	County:	
Brownfields Letter Type:			

VFC Solid Waste Facility Document Info

Content ID:	29041547	Formats:	application/pdf
FID:		Security Group:	Public
Program:	SW Facility	Contractor:	
Status:	Released	Certificate Type:	
Account:	IDEM/OLQ/PER/SW	Ulcers No:	
IDEM Document Type:	OLQ Monitoring	Report Type:	
Document Date:	7/3/2001 12:00 AM	Cross Reference ID:	
Scan Date:	3/13/2008 12:00 AM	Parent Folder:	

Map Key	Number of Records	Direction	Distance (mi/ft)	Elev/Diff (ft)	Site	DB
---------	-------------------	-----------	------------------	----------------	------	----

Author: Migration
No of Pages: 0
Brownfields Letter Type:

Checked Out By:
County:

VFC Solid Waste Facility Document Info

Content ID:	30611202	Formats:	application/pdf
FID:		Security Group:	Public
Program:	SW Facility	Contractor:	
Status:	Released	Certificate Type:	
Account:	IDEM/OLQ/PER/SW	Ulcers No:	
IDEM Document Type:	Map	Report Type:	
Document Date:	11/4/1998 12:00 AM	Cross Reference ID:	28371578
Scan Date:	6/10/2008 12:00 AM	Parent Folder:	
Author:	Migration	Checked Out By:	
No of Pages:	0	County:	
Brownfields Letter Type:			

VFC Solid Waste Facility Document Info

Content ID:	67443116	Formats:	application/pdf
FID:		Security Group:	Public
Program:	SW Facility	Contractor:	
Status:	Released	Certificate Type:	
Account:	IDEM/OLQ/PER/SW	Ulcers No:	
IDEM Document Type:	OLQ Permit	Report Type:	
Document Date:	5/12/1982 12:00 AM	Cross Reference ID:	
Scan Date:	2/22/2013 12:00 AM	Parent Folder:	
Author:	Migration	Checked Out By:	
No of Pages:	0	County:	Vermillion
Brownfields Letter Type:			

VFC Solid Waste Facility Document Info

Content ID:	67443117	Formats:	application/pdf
FID:		Security Group:	Public
Program:	SW Facility	Contractor:	
Status:	Released	Certificate Type:	
Account:	IDEM/OLQ/PER/SW	Ulcers No:	
IDEM Document Type:	OLQ Permit	Report Type:	
Document Date:	11/5/1984 12:00 AM	Cross Reference ID:	
Scan Date:	2/22/2013 12:00 AM	Parent Folder:	
Author:	Migration	Checked Out By:	
No of Pages:	0	County:	Vermillion
Brownfields Letter Type:			

VFC Solid Waste Facility Document Info

Content ID:	16701144	Formats:	application/pdf
FID:		Security Group:	Public
Program:	SW Facility	Contractor:	
Status:	Released	Certificate Type:	
Account:	IDEM/OLQ/PER/SW	Ulcers No:	
IDEM Document Type:	Drawing	Report Type:	
Document Date:	6/7/2007 12:00 AM	Cross Reference ID:	16514386
Scan Date:	6/7/2007 12:00 AM	Parent Folder:	
Author:	Migration	Checked Out By:	
No of Pages:	0	County:	
Brownfields Letter Type:			

VFC Solid Waste Facility Document Info

Content ID:	31144142	Formats:	application/pdf
--------------------	----------	-----------------	-----------------

Map Key	Number of Records	Direction	Distance (mi/ft)	Elev/Diff (ft)	Site	DB
FID:					Security Group:	Public
Program:		SW Facility			Contractor:	
Status:		Released			Certificate Type:	
Account:		IDEM/OLQ/PER/SW			Ulcers No:	
IDEM Document Type:		Map			Report Type:	
Document Date:		5/16/2000 12:00 AM			Cross Reference ID:	29041585
Scan Date:		7/2/2008 12:00 AM			Parent Folder:	
Author:		Migration			Checked Out By:	
No of Pages:		0			County:	
Brownfields Letter Type:						

VFC Solid Waste Facility Document Info

Content ID:		63506852			Formats:	application/pdf
FID:					Security Group:	Public
Program:		SW Facility			Contractor:	
Status:		Released			Certificate Type:	
Account:		IDEM/OLQ/PER/SW			Ulcers No:	
IDEM Document Type:		OLQ Permit			Report Type:	
Document Date:		8/25/2011 12:00 AM			Cross Reference ID:	62782469
Scan Date:		9/12/2011 12:00 AM			Parent Folder:	
Author:		Migration			Checked Out By:	
No of Pages:		0			County:	Vermillion
Brownfields Letter Type:						

VFC Solid Waste Facility Document Info

Content ID:		28370860			Formats:	application/pdf
FID:					Security Group:	Public
Program:		SW Facility			Contractor:	
Status:		Released			Certificate Type:	
Account:		IDEM/OLQ/PER/SW			Ulcers No:	
IDEM Document Type:		OLQ Report			Report Type:	Closure/Post Closure Cert Letters and/or Reports
Document Date:		7/16/1998 12:00 AM			Cross Reference ID:	
Scan Date:		2/8/2008 12:00 AM			Parent Folder:	
Author:		Migration			Checked Out By:	
No of Pages:		0			County:	
Brownfields Letter Type:						

VFC Solid Waste Facility Document Info

Content ID:		65962795			Formats:	application/pdf
FID:					Security Group:	Public
Program:		SW Facility			Contractor:	
Status:		Released			Certificate Type:	
Account:		IDEM/OLQ/PER/SW			Ulcers No:	
IDEM Document Type:		OLQ Report			Report Type:	Tonnage Report
Document Date:		6/30/1993 12:00 AM			Cross Reference ID:	
Scan Date:		5/17/2012 12:00 AM			Parent Folder:	
Author:		Migration			Checked Out By:	
No of Pages:		0			County:	
Brownfields Letter Type:						

VFC Solid Waste Facility Document Info

Content ID:		29041540			Formats:	application/pdf
FID:					Security Group:	Public
Program:		SW Facility			Contractor:	
Status:		Released			Certificate Type:	
Account:		IDEM/OLQ/PER/SW			Ulcers No:	
IDEM Document Type:		OLQ Monitoring			Report Type:	
Document Date:		9/27/2000 12:00 AM			Cross Reference ID:	
Scan Date:		3/13/2008 12:00 AM			Parent Folder:	

Map Key	Number of Records	Direction	Distance (mi/ft)	Elev/Diff (ft)	Site	DB
---------	-------------------	-----------	------------------	----------------	------	----

Author: Migration
No of Pages: 0
Brownfields Letter Type:

Checked Out By:
County:

VFC Solid Waste Facility Document Info

Content ID: 29041577
FID:
Program: SW Facility
Status: Released
Account: IDEM/OLQ/PER/SW
IDEM Document Type: Correspondence
Document Date: 7/21/1999 12:00 AM
Scan Date: 3/13/2008 12:00 AM
Author: Migration
No of Pages: 0
Brownfields Letter Type:

Formats: application/pdf
Security Group: Public
Contractor:
Certificate Type:
Ulcers No:
Report Type:
Cross Reference ID:
Parent Folder:
Checked Out By:
County:

VFC Solid Waste Facility Document Info

Content ID: 80346569
FID:
Program: SW Facility
Status: Released
Account: IDEM/OLQ/PER/SW
IDEM Document Type: OLQ Permit
Document Date: 4/29/1997 12:00 AM
Scan Date: 9/6/2016 12:00 AM
Author: sysadmin
No of Pages: 0
Brownfields Letter Type:

Formats: application/pdf
Security Group: Public
Contractor:
Certificate Type:
Ulcers No:
Report Type:
Cross Reference ID:
Parent Folder:
Checked Out By:
County:

VFC Solid Waste Facility Document Info

Content ID: 28370813
FID:
Program: SW Facility
Status: Released
Account: IDEM/OLQ/PER/SW
IDEM Document Type: OLQ Report
Document Date: 6/28/2000 12:00 AM
Scan Date: 2/8/2008 12:00 AM
Author: Migration
No of Pages: 0
Brownfields Letter Type:

Formats: application/pdf
Security Group: Public
Contractor:
Certificate Type:
Ulcers No:
Report Type: Closure/Post Closure Cert Letters and/or Reports
Cross Reference ID:
Parent Folder:
Checked Out By:
County:

VFC Solid Waste Facility Document Info

Content ID: 80333749
FID:
Program: SW Facility
Status: Released
Account: IDEM/OLQ/PER/SW
IDEM Document Type: OLQ Permit
Document Date: 1/5/1987 12:00 AM
Scan Date: 8/5/2016 2:02 PM
Author: JTSMITH@idem.IN.gov
No of Pages: 2
Brownfields Letter Type:

Formats: application/pdf
Security Group: Public
Contractor:
Certificate Type:
Ulcers No:
Report Type:
Cross Reference ID:
Parent Folder:
Checked Out By:
County: Vermillion

VFC Solid Waste Facility Document Info

Map Key	Number of Records	Direction	Distance (mi/ft)	Elev/Diff (ft)	Site	DB
Content ID:	29041578				Formats:	application/pdf
FID:					Security Group:	Public
Program:	SW Facility				Contractor:	
Status:	Released				Certificate Type:	
Account:	IDEM/OLQ/PER/SW				Ulcers No:	
IDEM Document Type:	Correspondence				Report Type:	
Document Date:	1/24/2002 12:00 AM				Cross Reference ID:	
Scan Date:	3/13/2008 12:00 AM				Parent Folder:	
Author:	Migration				Checked Out By:	
No of Pages:	0				County:	
Brownfields Letter Type:						

VFC Solid Waste Facility Document Info

Content ID:	30611718				Formats:	application/pdf
FID:					Security Group:	Public
Program:	SW Facility				Contractor:	
Status:	Released				Certificate Type:	
Account:	IDEM/OLQ/PER/SW				Ulcers No:	
IDEM Document Type:	Map				Report Type:	
Document Date:	11/4/1998 12:00 AM				Cross Reference ID:	28371578
Scan Date:	6/10/2008 12:00 AM				Parent Folder:	
Author:	Migration				Checked Out By:	
No of Pages:	0				County:	
Brownfields Letter Type:						

VFC Solid Waste Facility Document Info

Content ID:	16697273				Formats:	application/pdf
FID:					Security Group:	Public
Program:	SW Facility				Contractor:	
Status:	Released				Certificate Type:	
Account:	IDEM/OLQ/PER/SW				Ulcers No:	
IDEM Document Type:	Drawing				Report Type:	
Document Date:	6/7/2007 12:00 AM				Cross Reference ID:	16500300
Scan Date:	6/7/2007 12:00 AM				Parent Folder:	
Author:	Migration				Checked Out By:	
No of Pages:	0				County:	
Brownfields Letter Type:						

VFC Solid Waste Facility Document Info

Content ID:	28370261				Formats:	application/pdf
FID:					Security Group:	Public
Program:	SW Facility				Contractor:	
Status:	Released				Certificate Type:	
Account:	IDEM/OLQ/PER/SW				Ulcers No:	
IDEM Document Type:	OLQ Report				Report Type:	Closure/Post Closure Cert Letters and/or Reports
Document Date:	6/18/2001 12:00 AM				Cross Reference ID:	
Scan Date:	2/8/2008 12:00 AM				Parent Folder:	
Author:	Migration				Checked Out By:	
No of Pages:	0				County:	
Brownfields Letter Type:						

VFC Solid Waste Facility Document Info

Content ID:	28370816				Formats:	application/pdf
FID:					Security Group:	Public
Program:	SW Facility				Contractor:	
Status:	Released				Certificate Type:	
Account:	IDEM/OLQ/PER/SW				Ulcers No:	
IDEM Document Type:	OLQ Report				Report Type:	Closure/Post Closure Cert Letters and/or Reports

Map Key	Number of Records	Direction	Distance (mi/ft)	Elev/Diff (ft)	Site	DB
---------	-------------------	-----------	------------------	----------------	------	----

Document Date:	9/27/2000 12:00 AM				Cross Reference ID:	
Scan Date:	2/8/2008 12:00 AM				Parent Folder:	
Author:	Migration				Checked Out By:	
No of Pages:	0				County:	
Brownfields Letter Type:						

VFC Solid Waste Facility Document Info

Content ID:	80333750				Formats:	application/pdf
FID:					Security Group:	Public
Program:	SW Facility				Contractor:	
Status:	Released				Certificate Type:	
Account:	IDEM/OLQ/PER/SW				Ulcers No:	
IDEM Document Type:	OLQ Permit				Report Type:	
Document Date:	2/1/1989 12:00 AM				Cross Reference ID:	
Scan Date:	8/5/2016 2:02 PM				Parent Folder:	
Author:	JTSMITH@idem.IN.gov				Checked Out By:	
No of Pages:	2				County:	Vermillion
Brownfields Letter Type:						

VFC Solid Waste Facility Document Info

Content ID:	80333752				Formats:	application/pdf
FID:					Security Group:	Public
Program:	SW Facility				Contractor:	
Status:	Released				Certificate Type:	
Account:	IDEM/OLQ/PER/SW				Ulcers No:	
IDEM Document Type:	OLQ Permit				Report Type:	
Document Date:	11/25/1985 12:00 AM				Cross Reference ID:	
Scan Date:	8/5/2016 2:02 PM				Parent Folder:	
Author:	JTSMITH@idem.IN.gov				Checked Out By:	
No of Pages:	4				County:	Vermillion
Brownfields Letter Type:						

VFC Solid Waste Facility Document Info

Content ID:	67443111				Formats:	application/pdf
FID:					Security Group:	Public
Program:	SW Facility				Contractor:	
Status:	Released				Certificate Type:	
Account:	IDEM/OLQ/PER/SW				Ulcers No:	
IDEM Document Type:	OLQ Permit				Report Type:	
Document Date:	3/30/1971 12:00 AM				Cross Reference ID:	
Scan Date:	2/22/2013 12:00 AM				Parent Folder:	
Author:	Migration				Checked Out By:	
No of Pages:	0				County:	Vermillion
Brownfields Letter Type:						

VFC Solid Waste Facility Document Info

Content ID:	67443113				Formats:	application/pdf
FID:					Security Group:	Public
Program:	SW Facility				Contractor:	
Status:	Released				Certificate Type:	
Account:	IDEM/OLQ/PER/SW				Ulcers No:	
IDEM Document Type:	OLQ Permit				Report Type:	
Document Date:	6/17/1980 12:00 AM				Cross Reference ID:	
Scan Date:	2/22/2013 12:00 AM				Parent Folder:	
Author:	Migration				Checked Out By:	
No of Pages:	0				County:	Vermillion
Brownfields Letter Type:						

VFC Solid Waste Facility Document Info

Content ID:	62782469				Formats:	application/pdf
FID:					Security Group:	Public
Program:	SW Facility				Contractor:	
Status:	Released				Certificate Type:	
Account:	IDEM/OLQ/COM/SW				Ulcers No:	
IDEM Document Type:	OLQ Field Inspections				Report Type:	
Document Date:	4/14/2011 12:00 AM				Cross Reference ID:	62782469
Scan Date:	7/1/2011 12:00 AM				Parent Folder:	
Author:	Migration				Checked Out By:	
No of Pages:	0				County:	Vermillion
Brownfields Letter Type:						

VFC Solid Waste Facility Document Info

Content ID:	64907429				Formats:	application/pdf
FID:					Security Group:	Public
Program:	SW Facility				Contractor:	
Status:	Released				Certificate Type:	
Account:	IDEM/OLQ/PER/SW				Ulcers No:	
IDEM Document Type:	Correspondence				Report Type:	
Document Date:	1/31/2012 12:00 AM				Cross Reference ID:	
Scan Date:	2/2/2012 12:00 AM				Parent Folder:	
Author:	Migration				Checked Out By:	
No of Pages:	0				County:	Vermillion
Brownfields Letter Type:						

VFC Solid Waste Facility Document Info

Content ID:	31051752				Formats:	application/pdf
FID:					Security Group:	Public
Program:	SW Facility				Contractor:	
Status:	Released				Certificate Type:	
Account:	IDEM/OLQ/COM/SW				Ulcers No:	
IDEM Document Type:	OLQ Field Inspections				Report Type:	
Document Date:	8/21/2000 12:00 AM				Cross Reference ID:	
Scan Date:	6/30/2008 12:00 AM				Parent Folder:	
Author:	Migration				Checked Out By:	
No of Pages:	0				County:	
Brownfields Letter Type:						

VFC Solid Waste Facility Document Info

Content ID:	16514386				Formats:	application/pdf
FID:					Security Group:	Public
Program:	SW Facility				Contractor:	
Status:	Released				Certificate Type:	
Account:	IDEM/OLQ/PER/SW				Ulcers No:	
IDEM Document Type:	OLQ Monitoring				Report Type:	
Document Date:	5/16/2000 12:00 AM				Cross Reference ID:	
Scan Date:	6/6/2007 12:00 AM				Parent Folder:	
Author:	Migration				Checked Out By:	
No of Pages:	0				County:	
Brownfields Letter Type:						

VFC Solid Waste Facility Document Info

Content ID:	67443114				Formats:	application/pdf
FID:					Security Group:	Public
Program:	SW Facility				Contractor:	
Status:	Released				Certificate Type:	
Account:	IDEM/OLQ/PER/SW				Ulcers No:	
IDEM Document Type:	OLQ Permit				Report Type:	
Document Date:	7/11/1980 12:00 AM				Cross Reference ID:	

Map Key	Number of Records	Direction	Distance (mi/ft)	Elev/Diff (ft)	Site	DB
---------	-------------------	-----------	------------------	----------------	------	----

Scan Date: 2/22/2013 12:00 AM
Author: Migration
No of Pages: 0
Brownfields Letter Type:

Parent Folder:
Checked Out By:
County: Vermillion

VFC Solid Waste Facility Document Info

Content ID: 68524519
FID:
Program: SW Facility
Status: Released
Account: IDEM/OLQ/PER/SW
IDEM Document Type: OLQ Permit
Document Date: 6/24/2013 12:00 AM
Scan Date: 7/9/2013 12:00 AM
Author: Migration
No of Pages: 0
Brownfields Letter Type:

Formats: application/pdf
Security Group: Public
Contractor:
Certificate Type:
Ulcers No:
Report Type:
Cross Reference ID:
Parent Folder:
Checked Out By:
County: Vermillion

VFC Solid Waste Facility Document Info

Content ID: 29041582
FID:
Program: SW Facility
Status: Released
Account: IDEM/OLQ/PER/SW
IDEM Document Type: OLQ Permit
Document Date: 5/13/2004 12:00 AM
Scan Date: 3/13/2008 12:00 AM
Author: Migration
No of Pages: 0
Brownfields Letter Type:

Formats: application/pdf
Security Group: Public
Contractor:
Certificate Type:
Ulcers No:
Report Type:
Cross Reference ID:
Parent Folder:
Checked Out By:
County:

VFC Solid Waste Facility Document Info

Content ID: 29041585
FID:
Program: SW Facility
Status: Released
Account: IDEM/OLQ/PER/SW
IDEM Document Type: OLQ Monitoring
Document Date: 5/16/2000 12:00 AM
Scan Date: 3/13/2008 12:00 AM
Author: Migration
No of Pages: 0
Brownfields Letter Type:

Formats: application/pdf
Security Group: Public
Contractor:
Certificate Type:
Ulcers No:
Report Type:
Cross Reference ID:
Parent Folder:
Checked Out By:
County:

VFC Solid Waste Facility Document Info

Content ID: 16500300
FID:
Program: SW Facility
Status: Released
Account: IDEM/OLQ/PER/SW
IDEM Document Type: OLQ Monitoring
Document Date: 6/10/1986 12:00 AM
Scan Date: 6/5/2007 12:00 AM
Author: Migration
No of Pages: 0
Brownfields Letter Type:

Formats: application/pdf
Security Group: Public
Contractor:
Certificate Type:
Ulcers No:
Report Type:
Cross Reference ID: MAP=16697273
Parent Folder:
Checked Out By:
County:

VFC Solid Waste Facility Document Search

Map Key	Number of Records	Direction	Distance (mi/ft)	Elev/Diff (ft)	Site	DB
Doc No:	62782469				Document Type:	OLQ Field Inspections
Date:	04/14/2011				Size:	345 K
Program:	SW Facility					
Info Link:	https://vfc.idem.in.gov/DocumentDetail.aspx?dID=4012164					
Doc Link:	https://ecm.idem.in.gov/cs/idcplg?IdcService=GET_FILE&dID=4012164&dDocName=62782469&Rendition=web&allowInterrupt=1&noSaveAs=1&fileName=62782469.pdf					

VFC Solid Waste Facility Document Info

Content ID:	67443100	Formats:	application/pdf
FID:		Security Group:	Public
Program:	SW Facility	Contractor:	
Status:	Released	Certificate Type:	
Account:	IDEM/OLQ/PER/SW	Ulcers No:	
IDEM Document Type:	OLQ Permit	Report Type:	
Document Date:	3/30/1971 12:00 AM	Cross Reference ID:	
Scan Date:	2/22/2013 12:00 AM	Parent Folder:	
Author:	Migration	Checked Out By:	
No of Pages:	0	County:	Vermillion
Brownfields Letter Type:			

VFC Solid Waste Facility Document Info

Content ID:	28370258	Formats:	application/pdf
FID:		Security Group:	Public
Program:	SW Facility	Contractor:	
Status:	Released	Certificate Type:	
Account:	IDEM/OLQ/PER/SW	Ulcers No:	
IDEM Document Type:	OLQ Report	Report Type:	Closure Reports
Document Date:	12/21/2000 12:00 AM	Cross Reference ID:	
Scan Date:	2/8/2008 12:00 AM	Parent Folder:	
Author:	Migration	Checked Out By:	
No of Pages:	0	County:	
Brownfields Letter Type:			

VFC Solid Waste Facility Document Info

Content ID:	29041546	Formats:	application/pdf
FID:		Security Group:	Public
Program:	SW Facility	Contractor:	
Status:	Released	Certificate Type:	
Account:	IDEM/OLQ/PER/SW	Ulcers No:	
IDEM Document Type:	OLQ Permit	Report Type:	
Document Date:	1/22/1998 12:00 AM	Cross Reference ID:	
Scan Date:	3/13/2008 12:00 AM	Parent Folder:	
Author:	Migration	Checked Out By:	
No of Pages:	0	County:	
Brownfields Letter Type:			

VFC Solid Waste Facility Document Info

Content ID:	29041548	Formats:	application/pdf
FID:		Security Group:	Public
Program:	SW Facility	Contractor:	
Status:	Released	Certificate Type:	
Account:	IDEM/OLQ/PER/SW	Ulcers No:	
IDEM Document Type:	OLQ Monitoring	Report Type:	
Document Date:	6/21/1999 12:00 AM	Cross Reference ID:	
Scan Date:	3/13/2008 12:00 AM	Parent Folder:	
Author:	Migration	Checked Out By:	
No of Pages:	0	County:	
Brownfields Letter Type:			

Map Key	Number of Records	Direction	Distance (mi/ft)	Elev/Diff (ft)	Site	DB
---------	-------------------	-----------	------------------	----------------	------	----

VFC Solid Waste Facility Document Info

Content ID:	80333751	Formats:	application/pdf
FID:		Security Group:	Public
Program:	SW Facility	Contractor:	
Status:	Released	Certificate Type:	
Account:	IDEM/OLQ/PER/SW	Ulcers No:	
IDEM Document Type:	OLQ Permit	Report Type:	
Document Date:	2/16/1987 12:00 AM	Cross Reference ID:	
Scan Date:	8/5/2016 2:02 PM	Parent Folder:	
Author:	JTSMITH@idem.IN.gov	Checked Out By:	
No of Pages:	2	County:	Vermillion
Brownfields Letter Type:			

VFC Solid Waste Facility Document Info

Content ID:	29064546	Formats:	application/pdf
FID:		Security Group:	Public
Program:	SW Facility	Contractor:	
Status:	Released	Certificate Type:	
Account:	IDEM/OLQ/PER/SW	Ulcers No:	
IDEM Document Type:	Correspondence	Report Type:	
Document Date:	1/24/2002 12:00 AM	Cross Reference ID:	
Scan Date:	3/13/2008 12:00 AM	Parent Folder:	
Author:	Migration	Checked Out By:	
No of Pages:	0	County:	
Brownfields Letter Type:			

VFC Solid Waste Facility Document Info

Content ID:	30616878	Formats:	application/pdf
FID:		Security Group:	Public
Program:	SW Facility	Contractor:	
Status:	Released	Certificate Type:	
Account:	IDEM/OLQ/PER/SW	Ulcers No:	
IDEM Document Type:	Map	Report Type:	
Document Date:	4/30/1998 12:00 AM	Cross Reference ID:	28371548
Scan Date:	6/11/2008 12:00 AM	Parent Folder:	
Author:	Migration	Checked Out By:	
No of Pages:	0	County:	
Brownfields Letter Type:			

VFC Solid Waste Facility Document Info

Content ID:	65942238	Formats:	application/pdf
FID:		Security Group:	Public
Program:	SW Facility	Contractor:	
Status:	Released	Certificate Type:	
Account:	IDEM/OLQ/PER/SW	Ulcers No:	
IDEM Document Type:	Correspondence	Report Type:	
Document Date:	5/11/2012 12:00 AM	Cross Reference ID:	62782469
Scan Date:	5/16/2012 12:00 AM	Parent Folder:	
Author:	Migration	Checked Out By:	
No of Pages:	0	County:	Vermillion
Brownfields Letter Type:			

VFC Solid Waste Facility Document Info

Content ID:	28371521	Formats:	application/pdf
FID:		Security Group:	Public
Program:	SW Facility	Contractor:	
Status:	Released	Certificate Type:	
Account:	IDEM/OLQ/PER/SW	Ulcers No:	
IDEM Document Type:	OLQ Report	Report Type:	Closure/Post Closure Cert Letters and/or

Map Key	Number of Records	Direction	Distance (mi/ft)	Elev/Diff (ft)	Site	DB
---------	-------------------	-----------	------------------	----------------	------	----

Document Date:	12/16/1999 12:00 AM					Reports
Scan Date:	2/8/2008 12:00 AM					
Author:	Migration					
No of Pages:	0					
Brownfields Letter Type:						

VFC Solid Waste Facility Document Info

Content ID:	30611435					
FID:						
Program:	SW Facility					
Status:	Released					
Account:	IDEM/OLQ/PER/SW					
IDEM Document Type:	Map					
Document Date:	11/4/1998 12:00 AM					
Scan Date:	6/10/2008 12:00 AM					
Author:	Migration					
No of Pages:	0					
Brownfields Letter Type:						
Formats:						application/pdf
Security Group:						Public
Contractor:						
Certificate Type:						
Ulcers No:						
Report Type:						
Cross Reference ID:						28371578
Parent Folder:						
Checked Out By:						
County:						

VFC Solid Waste Facility Document Info

Content ID:	28370809					
FID:						
Program:	SW Facility					
Status:	Released					
Account:	IDEM/OLQ/PER/SW					
IDEM Document Type:	OLQ Report					
Document Date:	7/16/1998 12:00 AM					
Scan Date:	2/8/2008 12:00 AM					
Author:	Migration					
No of Pages:	0					
Brownfields Letter Type:						
Formats:						application/pdf
Security Group:						Public
Contractor:						
Certificate Type:						
Ulcers No:						
Report Type:						Closure/Post Closure Cert Letters and/or Reports
Cross Reference ID:						
Parent Folder:						
Checked Out By:						
County:						

VFC Solid Waste Facility Document Info

Content ID:	29041547					
FID:						
Program:	SW Facility					
Status:	Released					
Account:	IDEM/OLQ/PER/SW					
IDEM Document Type:	OLQ Monitoring					
Document Date:	7/3/2001 12:00 AM					
Scan Date:	3/13/2008 12:00 AM					
Author:	Migration					
No of Pages:	0					
Brownfields Letter Type:						
Formats:						application/pdf
Security Group:						Public
Contractor:						
Certificate Type:						
Ulcers No:						
Report Type:						
Cross Reference ID:						
Parent Folder:						
Checked Out By:						
County:						

VFC Solid Waste Facility Document Info

Content ID:	30611202					
FID:						
Program:	SW Facility					
Status:	Released					
Account:	IDEM/OLQ/PER/SW					
IDEM Document Type:	Map					
Document Date:	11/4/1998 12:00 AM					
Scan Date:	6/10/2008 12:00 AM					
Author:	Migration					
No of Pages:	0					
Brownfields Letter Type:						
Formats:						application/pdf
Security Group:						Public
Contractor:						
Certificate Type:						
Ulcers No:						
Report Type:						
Cross Reference ID:						28371578
Parent Folder:						
Checked Out By:						
County:						

Map Key	Number of Records	Direction	Distance (mi/ft)	Elev/Diff (ft)	Site	DB
---------	-------------------	-----------	------------------	----------------	------	----

VFC Solid Waste Facility Document Info

Content ID:	67443116	Formats:	application/pdf
FID:		Security Group:	Public
Program:	SW Facility	Contractor:	
Status:	Released	Certificate Type:	
Account:	IDEM/OLQ/PER/SW	Ulcers No:	
IDEM Document Type:	OLQ Permit	Report Type:	
Document Date:	5/12/1982 12:00 AM	Cross Reference ID:	
Scan Date:	2/22/2013 12:00 AM	Parent Folder:	
Author:	Migration	Checked Out By:	
No of Pages:	0	County:	Vermillion
Brownfields Letter Type:			

VFC Solid Waste Facility Document Info

Content ID:	67443117	Formats:	application/pdf
FID:		Security Group:	Public
Program:	SW Facility	Contractor:	
Status:	Released	Certificate Type:	
Account:	IDEM/OLQ/PER/SW	Ulcers No:	
IDEM Document Type:	OLQ Permit	Report Type:	
Document Date:	11/5/1984 12:00 AM	Cross Reference ID:	
Scan Date:	2/22/2013 12:00 AM	Parent Folder:	
Author:	Migration	Checked Out By:	
No of Pages:	0	County:	Vermillion
Brownfields Letter Type:			

VFC Solid Waste Facility Document Info

Content ID:	16701144	Formats:	application/pdf
FID:		Security Group:	Public
Program:	SW Facility	Contractor:	
Status:	Released	Certificate Type:	
Account:	IDEM/OLQ/PER/SW	Ulcers No:	
IDEM Document Type:	Drawing	Report Type:	
Document Date:	6/7/2007 12:00 AM	Cross Reference ID:	16514386
Scan Date:	6/7/2007 12:00 AM	Parent Folder:	
Author:	Migration	Checked Out By:	
No of Pages:	0	County:	
Brownfields Letter Type:			

VFC Solid Waste Facility Document Info

Content ID:	31144142	Formats:	application/pdf
FID:		Security Group:	Public
Program:	SW Facility	Contractor:	
Status:	Released	Certificate Type:	
Account:	IDEM/OLQ/PER/SW	Ulcers No:	
IDEM Document Type:	Map	Report Type:	
Document Date:	5/16/2000 12:00 AM	Cross Reference ID:	29041585
Scan Date:	7/2/2008 12:00 AM	Parent Folder:	
Author:	Migration	Checked Out By:	
No of Pages:	0	County:	
Brownfields Letter Type:			

VFC Solid Waste Facility Document Info

Content ID:	63506852	Formats:	application/pdf
FID:		Security Group:	Public
Program:	SW Facility	Contractor:	
Status:	Released	Certificate Type:	
Account:	IDEM/OLQ/PER/SW	Ulcers No:	
IDEM Document Type:	OLQ Permit	Report Type:	

Map Key	Number of Records	Direction	Distance (mi/ft)	Elev/Diff (ft)	Site	DB
Document Date:	8/25/2011 12:00 AM				Cross Reference ID:	62782469
Scan Date:	9/12/2011 12:00 AM				Parent Folder:	
Author:	Migration				Checked Out By:	
No of Pages:	0				County:	Vermillion
Brownfields Letter Type:						
<u>VFC Solid Waste Facility Document Info</u>						
Content ID:	28370860				Formats:	application/pdf
FID:					Security Group:	Public
Program:	SW Facility				Contractor:	
Status:	Released				Certificate Type:	
Account:	IDEM/OLQ/PER/SW				Ulcers No:	
IDEM Document Type:	OLQ Report				Report Type:	Closure/Post Closure Cert Letters and/or Reports
Document Date:	7/16/1998 12:00 AM				Cross Reference ID:	
Scan Date:	2/8/2008 12:00 AM				Parent Folder:	
Author:	Migration				Checked Out By:	
No of Pages:	0				County:	
Brownfields Letter Type:						
<u>VFC Solid Waste Facility Document Info</u>						
Content ID:	65962795				Formats:	application/pdf
FID:					Security Group:	Public
Program:	SW Facility				Contractor:	
Status:	Released				Certificate Type:	
Account:	IDEM/OLQ/PER/SW				Ulcers No:	
IDEM Document Type:	OLQ Report				Report Type:	Tonnage Report
Document Date:	6/30/1993 12:00 AM				Cross Reference ID:	
Scan Date:	5/17/2012 12:00 AM				Parent Folder:	
Author:	Migration				Checked Out By:	
No of Pages:	0				County:	
Brownfields Letter Type:						
<u>VFC Solid Waste Facility Document Info</u>						
Content ID:	29041540				Formats:	application/pdf
FID:					Security Group:	Public
Program:	SW Facility				Contractor:	
Status:	Released				Certificate Type:	
Account:	IDEM/OLQ/PER/SW				Ulcers No:	
IDEM Document Type:	OLQ Monitoring				Report Type:	
Document Date:	9/27/2000 12:00 AM				Cross Reference ID:	
Scan Date:	3/13/2008 12:00 AM				Parent Folder:	
Author:	Migration				Checked Out By:	
No of Pages:	0				County:	
Brownfields Letter Type:						
<u>VFC Solid Waste Facility Document Info</u>						
Content ID:	29041577				Formats:	application/pdf
FID:					Security Group:	Public
Program:	SW Facility				Contractor:	
Status:	Released				Certificate Type:	
Account:	IDEM/OLQ/PER/SW				Ulcers No:	
IDEM Document Type:	Correspondence				Report Type:	
Document Date:	7/21/1999 12:00 AM				Cross Reference ID:	
Scan Date:	3/13/2008 12:00 AM				Parent Folder:	
Author:	Migration				Checked Out By:	
No of Pages:	0				County:	
Brownfields Letter Type:						

Map Key	Number of Records	Direction	Distance (mi/ft)	Elev/Diff (ft)	Site	DB
---------	-------------------	-----------	------------------	----------------	------	----

VFC Solid Waste Facility Document Info

Content ID:	80346569	Formats:	application/pdf
FID:		Security Group:	Public
Program:	SW Facility	Contractor:	
Status:	Released	Certificate Type:	
Account:	IDEM/OLQ/PER/SW	Ulcers No:	
IDEM Document Type:	OLQ Permit	Report Type:	
Document Date:	4/29/1997 12:00 AM	Cross Reference ID:	
Scan Date:	9/6/2016 12:00 AM	Parent Folder:	
Author:	sysadmin	Checked Out By:	
No of Pages:	0	County:	
Brownfields Letter Type:			

VFC Solid Waste Facility Document Info

Content ID:	28370813	Formats:	application/pdf
FID:		Security Group:	Public
Program:	SW Facility	Contractor:	
Status:	Released	Certificate Type:	
Account:	IDEM/OLQ/PER/SW	Ulcers No:	
IDEM Document Type:	OLQ Report	Report Type:	Closure/Post Closure Cert Letters and/or Reports
Document Date:	6/28/2000 12:00 AM	Cross Reference ID:	
Scan Date:	2/8/2008 12:00 AM	Parent Folder:	
Author:	Migration	Checked Out By:	
No of Pages:	0	County:	
Brownfields Letter Type:			

VFC Solid Waste Facility Document Info

Content ID:	80333749	Formats:	application/pdf
FID:		Security Group:	Public
Program:	SW Facility	Contractor:	
Status:	Released	Certificate Type:	
Account:	IDEM/OLQ/PER/SW	Ulcers No:	
IDEM Document Type:	OLQ Permit	Report Type:	
Document Date:	1/5/1987 12:00 AM	Cross Reference ID:	
Scan Date:	8/5/2016 2:02 PM	Parent Folder:	
Author:	JTSMITH@idem.IN.gov	Checked Out By:	
No of Pages:	2	County:	Vermillion
Brownfields Letter Type:			

VFC Solid Waste Facility Document Info

Content ID:	29041578	Formats:	application/pdf
FID:		Security Group:	Public
Program:	SW Facility	Contractor:	
Status:	Released	Certificate Type:	
Account:	IDEM/OLQ/PER/SW	Ulcers No:	
IDEM Document Type:	Correspondence	Report Type:	
Document Date:	1/24/2002 12:00 AM	Cross Reference ID:	
Scan Date:	3/13/2008 12:00 AM	Parent Folder:	
Author:	Migration	Checked Out By:	
No of Pages:	0	County:	
Brownfields Letter Type:			

VFC Solid Waste Facility Document Info

Content ID:	30611718	Formats:	application/pdf
FID:		Security Group:	Public
Program:	SW Facility	Contractor:	
Status:	Released	Certificate Type:	
Account:	IDEM/OLQ/PER/SW	Ulcers No:	

Map Key	Number of Records	Direction	Distance (mi/ft)	Elev/Diff (ft)	Site	DB
IDEM Document Type: Map						
Document Date: 11/4/1998 12:00 AM				Report Type:		
Scan Date: 6/10/2008 12:00 AM				Cross Reference ID: 28371578		
Author: Migration				Parent Folder:		
No of Pages: 0				Checked Out By:		
Brownfields Letter Type:				County:		
 <u>VFC Solid Waste Facility Document Info</u>						
Content ID: 16697273		Formats:		application/pdf		
FID:		Security Group:		Public		
Program: SW Facility		Contractor:				
Status: Released		Certificate Type:				
Account: IDEM/OLQ/PER/SW		Ulcers No:				
IDEM Document Type: Drawing		Report Type:				
Document Date: 6/7/2007 12:00 AM		Cross Reference ID: 16500300				
Scan Date: 6/7/2007 12:00 AM		Parent Folder:				
Author: Migration		Checked Out By:				
No of Pages: 0		County:				
Brownfields Letter Type:						
 <u>VFC Solid Waste Facility Document Info</u>						
Content ID: 28370261		Formats:		application/pdf		
FID:		Security Group:		Public		
Program: SW Facility		Contractor:				
Status: Released		Certificate Type:				
Account: IDEM/OLQ/PER/SW		Ulcers No:				
IDEM Document Type: OLQ Report		Report Type:		Closure/Post Closure Cert Letters and/or Reports		
Document Date: 6/18/2001 12:00 AM		Cross Reference ID:				
Scan Date: 2/8/2008 12:00 AM		Parent Folder:				
Author: Migration		Checked Out By:				
No of Pages: 0		County:				
Brownfields Letter Type:						
 <u>VFC Solid Waste Facility Document Info</u>						
Content ID: 28370816		Formats:		application/pdf		
FID:		Security Group:		Public		
Program: SW Facility		Contractor:				
Status: Released		Certificate Type:				
Account: IDEM/OLQ/PER/SW		Ulcers No:				
IDEM Document Type: OLQ Report		Report Type:		Closure/Post Closure Cert Letters and/or Reports		
Document Date: 9/27/2000 12:00 AM		Cross Reference ID:				
Scan Date: 2/8/2008 12:00 AM		Parent Folder:				
Author: Migration		Checked Out By:				
No of Pages: 0		County:				
Brownfields Letter Type:						
 <u>VFC Solid Waste Facility Document Info</u>						
Content ID: 80333750		Formats:		application/pdf		
FID:		Security Group:		Public		
Program: SW Facility		Contractor:				
Status: Released		Certificate Type:				
Account: IDEM/OLQ/PER/SW		Ulcers No:				
IDEM Document Type: OLQ Permit		Report Type:				
Document Date: 2/1/1989 12:00 AM		Cross Reference ID:				
Scan Date: 8/5/2016 2:02 PM		Parent Folder:				
Author: JTSMITH@idem.IN.gov		Checked Out By:				
No of Pages: 2		County:		Vermillion		
Brownfields Letter Type:						

Map Key	Number of Records	Direction	Distance (mi/ft)	Elev/Diff (ft)	Site	DB
---------	-------------------	-----------	------------------	----------------	------	----

VFC Solid Waste Facility Document Info

Content ID:	80333752	Formats:	application/pdf
FID:		Security Group:	Public
Program:	SW Facility	Contractor:	
Status:	Released	Certificate Type:	
Account:	IDEM/OLQ/PER/SW	Ulcers No:	
IDEM Document Type:	OLQ Permit	Report Type:	
Document Date:	11/25/1985 12:00 AM	Cross Reference ID:	
Scan Date:	8/5/2016 2:02 PM	Parent Folder:	
Author:	JTSMITH@idem.IN.gov	Checked Out By:	
No of Pages:	4	County:	Vermillion
Brownfields Letter Type:			

VFC Solid Waste Facility Document Info

Content ID:	67443111	Formats:	application/pdf
FID:		Security Group:	Public
Program:	SW Facility	Contractor:	
Status:	Released	Certificate Type:	
Account:	IDEM/OLQ/PER/SW	Ulcers No:	
IDEM Document Type:	OLQ Permit	Report Type:	
Document Date:	3/30/1971 12:00 AM	Cross Reference ID:	
Scan Date:	2/22/2013 12:00 AM	Parent Folder:	
Author:	Migration	Checked Out By:	
No of Pages:	0	County:	Vermillion
Brownfields Letter Type:			

VFC Solid Waste Facility Document Info

Content ID:	67443113	Formats:	application/pdf
FID:		Security Group:	Public
Program:	SW Facility	Contractor:	
Status:	Released	Certificate Type:	
Account:	IDEM/OLQ/PER/SW	Ulcers No:	
IDEM Document Type:	OLQ Permit	Report Type:	
Document Date:	6/17/1980 12:00 AM	Cross Reference ID:	
Scan Date:	2/22/2013 12:00 AM	Parent Folder:	
Author:	Migration	Checked Out By:	
No of Pages:	0	County:	Vermillion
Brownfields Letter Type:			

VFC Solid Waste Facility Document Info

Content ID:	62782469	Formats:	application/pdf
FID:		Security Group:	Public
Program:	SW Facility	Contractor:	
Status:	Released	Certificate Type:	
Account:	IDEM/OLQ/COM/SW	Ulcers No:	
IDEM Document Type:	OLQ Field Inspections	Report Type:	
Document Date:	4/14/2011 12:00 AM	Cross Reference ID:	62782469
Scan Date:	7/1/2011 12:00 AM	Parent Folder:	
Author:	Migration	Checked Out By:	
No of Pages:	0	County:	Vermillion
Brownfields Letter Type:			

VFC Solid Waste Facility Document Info

Content ID:	64907429	Formats:	application/pdf
FID:		Security Group:	Public
Program:	SW Facility	Contractor:	
Status:	Released	Certificate Type:	

Map Key	Number of Records	Direction	Distance (mi/ft)	Elev/Diff (ft)	Site	DB
Account:	IDEM/OLQ/PER/SW				Ulcers No:	
IDEM Document Type:	Correspondence				Report Type:	
Document Date:	1/31/2012 12:00 AM				Cross Reference ID:	
Scan Date:	2/2/2012 12:00 AM				Parent Folder:	
Author:	Migration				Checked Out By:	
No of Pages:	0				County:	Vermillion
Brownfields Letter Type:						

VFC Solid Waste Facility Document Info

Content ID:	31051752				Formats:	application/pdf
FID:					Security Group:	Public
Program:	SW Facility				Contractor:	
Status:	Released				Certificate Type:	
Account:	IDEM/OLQ/COM/SW				Ulcers No:	
IDEM Document Type:	OLQ Field Inspections				Report Type:	
Document Date:	8/21/2000 12:00 AM				Cross Reference ID:	
Scan Date:	6/30/2008 12:00 AM				Parent Folder:	
Author:	Migration				Checked Out By:	
No of Pages:	0				County:	
Brownfields Letter Type:						

VFC Solid Waste Facility Document Info

Content ID:	16514386				Formats:	application/pdf
FID:					Security Group:	Public
Program:	SW Facility				Contractor:	
Status:	Released				Certificate Type:	
Account:	IDEM/OLQ/PER/SW				Ulcers No:	
IDEM Document Type:	OLQ Monitoring				Report Type:	
Document Date:	5/16/2000 12:00 AM				Cross Reference ID:	
Scan Date:	6/6/2007 12:00 AM				Parent Folder:	
Author:	Migration				Checked Out By:	
No of Pages:	0				County:	
Brownfields Letter Type:						

VFC Solid Waste Facility Document Info

Content ID:	67443114				Formats:	application/pdf
FID:					Security Group:	Public
Program:	SW Facility				Contractor:	
Status:	Released				Certificate Type:	
Account:	IDEM/OLQ/PER/SW				Ulcers No:	
IDEM Document Type:	OLQ Permit				Report Type:	
Document Date:	7/11/1980 12:00 AM				Cross Reference ID:	
Scan Date:	2/22/2013 12:00 AM				Parent Folder:	
Author:	Migration				Checked Out By:	
No of Pages:	0				County:	Vermillion
Brownfields Letter Type:						

VFC Solid Waste Facility Document Info

Content ID:	68524519				Formats:	application/pdf
FID:					Security Group:	Public
Program:	SW Facility				Contractor:	
Status:	Released				Certificate Type:	
Account:	IDEM/OLQ/PER/SW				Ulcers No:	
IDEM Document Type:	OLQ Permit				Report Type:	
Document Date:	6/24/2013 12:00 AM				Cross Reference ID:	
Scan Date:	7/9/2013 12:00 AM				Parent Folder:	
Author:	Migration				Checked Out By:	
No of Pages:	0				County:	Vermillion
Brownfields Letter Type:						

Map Key	Number of Records	Direction	Distance (mi/ft)	Elev/Diff (ft)	Site	DB
---------	-------------------	-----------	------------------	----------------	------	----

VFC Solid Waste Facility Document Info

Content ID:	29041582	Formats:	application/pdf
FID:		Security Group:	Public
Program:	SW Facility	Contractor:	
Status:	Released	Certificate Type:	
Account:	IDEM/OLQ/PER/SW	Ulcers No:	
IDEM Document Type:	OLQ Permit	Report Type:	
Document Date:	5/13/2004 12:00 AM	Cross Reference ID:	
Scan Date:	3/13/2008 12:00 AM	Parent Folder:	
Author:	Migration	Checked Out By:	
No of Pages:	0	County:	
Brownfields Letter Type:			

VFC Solid Waste Facility Document Info

Content ID:	29041585	Formats:	application/pdf
FID:		Security Group:	Public
Program:	SW Facility	Contractor:	
Status:	Released	Certificate Type:	
Account:	IDEM/OLQ/PER/SW	Ulcers No:	
IDEM Document Type:	OLQ Monitoring	Report Type:	
Document Date:	5/16/2000 12:00 AM	Cross Reference ID:	
Scan Date:	3/13/2008 12:00 AM	Parent Folder:	
Author:	Migration	Checked Out By:	
No of Pages:	0	County:	
Brownfields Letter Type:			

VFC Solid Waste Facility Document Info

Content ID:	16500300	Formats:	application/pdf
FID:		Security Group:	Public
Program:	SW Facility	Contractor:	
Status:	Released	Certificate Type:	
Account:	IDEM/OLQ/PER/SW	Ulcers No:	
IDEM Document Type:	OLQ Monitoring	Report Type:	
Document Date:	6/10/1986 12:00 AM	Cross Reference ID:	MAP=16697273
Scan Date:	6/5/2007 12:00 AM	Parent Folder:	
Author:	Migration	Checked Out By:	
No of Pages:	0	County:	
Brownfields Letter Type:			

VFC Solid Waste Facility Document Search

Doc No:	67443111	Document Type:	OLQ Permit
Date:	03/30/1971	Size:	38 K
Program:	SW Facility		
Info Link:	https://vfc.idem.in.gov/DocumentDetail.aspx?dID=4370873		
Doc Link:	https://ecm.idem.in.gov/cs/idcplg?IdcService=GET_FILE&dID=4370873&dDocName=67443111&Rendition=web&allowInterrupt=1&noSaveAs=1&fileName=67443111.pdf		

VFC Solid Waste Facility Document Info

Content ID:	67443100	Formats:	application/pdf
FID:		Security Group:	Public
Program:	SW Facility	Contractor:	
Status:	Released	Certificate Type:	
Account:	IDEM/OLQ/PER/SW	Ulcers No:	
IDEM Document Type:	OLQ Permit	Report Type:	
Document Date:	3/30/1971 12:00 AM	Cross Reference ID:	
Scan Date:	2/22/2013 12:00 AM	Parent Folder:	
Author:	Migration	Checked Out By:	

No of Pages: 0
 Brownfields Letter Type: County: Vermillion

VFC Solid Waste Facility Document Info

Content ID:	28370258	Formats:	application/pdf
FID:		Security Group:	Public
Program:	SW Facility	Contractor:	
Status:	Released	Certificate Type:	
Account:	IDEM/OLQ/PER/SW	Ulcers No:	
IDEM Document Type:	OLQ Report	Report Type:	Closure Reports
Document Date:	12/21/2000 12:00 AM	Cross Reference ID:	
Scan Date:	2/8/2008 12:00 AM	Parent Folder:	
Author:	Migration	Checked Out By:	
No of Pages:	0	County:	

Brownfields Letter Type:

VFC Solid Waste Facility Document Info

Content ID:	29041546	Formats:	application/pdf
FID:		Security Group:	Public
Program:	SW Facility	Contractor:	
Status:	Released	Certificate Type:	
Account:	IDEM/OLQ/PER/SW	Ulcers No:	
IDEM Document Type:	OLQ Permit	Report Type:	
Document Date:	1/22/1998 12:00 AM	Cross Reference ID:	
Scan Date:	3/13/2008 12:00 AM	Parent Folder:	
Author:	Migration	Checked Out By:	
No of Pages:	0	County:	

Brownfields Letter Type:

VFC Solid Waste Facility Document Info

Content ID:	29041548	Formats:	application/pdf
FID:		Security Group:	Public
Program:	SW Facility	Contractor:	
Status:	Released	Certificate Type:	
Account:	IDEM/OLQ/PER/SW	Ulcers No:	
IDEM Document Type:	OLQ Monitoring	Report Type:	
Document Date:	6/21/1999 12:00 AM	Cross Reference ID:	
Scan Date:	3/13/2008 12:00 AM	Parent Folder:	
Author:	Migration	Checked Out By:	
No of Pages:	0	County:	

Brownfields Letter Type:

VFC Solid Waste Facility Document Info

Content ID:	80333751	Formats:	application/pdf
FID:		Security Group:	Public
Program:	SW Facility	Contractor:	
Status:	Released	Certificate Type:	
Account:	IDEM/OLQ/PER/SW	Ulcers No:	
IDEM Document Type:	OLQ Permit	Report Type:	
Document Date:	2/16/1987 12:00 AM	Cross Reference ID:	
Scan Date:	8/5/2016 2:02 PM	Parent Folder:	
Author:	JTSMITH@idem.IN.gov	Checked Out By:	
No of Pages:	2	County:	Vermillion

Brownfields Letter Type:

VFC Solid Waste Facility Document Info

Content ID:	29064546	Formats:	application/pdf
FID:		Security Group:	Public

Program: SW Facility
Status: Released
Account: IDEM/OLQ/PER/SW
IDEM Document Type: Correspondence
Document Date: 1/24/2002 12:00 AM
Scan Date: 3/13/2008 12:00 AM
Author: Migration
No of Pages: 0
Brownfields Letter Type:

Contractor:
Certificate Type:
Ulcers No:
Report Type:
Cross Reference ID:
Parent Folder:
Checked Out By:
County:

VFC Solid Waste Facility Document Info

Content ID: 30616878
FID:
Program: SW Facility
Status: Released
Account: IDEM/OLQ/PER/SW
IDEM Document Type: Map
Document Date: 4/30/1998 12:00 AM
Scan Date: 6/11/2008 12:00 AM
Author: Migration
No of Pages: 0
Brownfields Letter Type:

Formats: application/pdf
Security Group: Public
Contractor:
Certificate Type:
Ulcers No:
Report Type:
Cross Reference ID: 28371548
Parent Folder:
Checked Out By:
County:

VFC Solid Waste Facility Document Info

Content ID: 65942238
FID:
Program: SW Facility
Status: Released
Account: IDEM/OLQ/PER/SW
IDEM Document Type: Correspondence
Document Date: 5/11/2012 12:00 AM
Scan Date: 5/16/2012 12:00 AM
Author: Migration
No of Pages: 0
Brownfields Letter Type:

Formats: application/pdf
Security Group: Public
Contractor:
Certificate Type:
Ulcers No:
Report Type:
Cross Reference ID: 62782469
Parent Folder:
Checked Out By:
County: Vermillion

VFC Solid Waste Facility Document Info

Content ID: 28371521
FID:
Program: SW Facility
Status: Released
Account: IDEM/OLQ/PER/SW
IDEM Document Type: OLQ Report
Document Date: 12/16/1999 12:00 AM
Scan Date: 2/8/2008 12:00 AM
Author: Migration
No of Pages: 0
Brownfields Letter Type:

Formats: application/pdf
Security Group: Public
Contractor:
Certificate Type:
Ulcers No:
Report Type: Closure/Post Closure Cert Letters and/or Reports
Cross Reference ID:
Parent Folder:
Checked Out By:
County:

VFC Solid Waste Facility Document Info

Content ID: 30611435
FID:
Program: SW Facility
Status: Released
Account: IDEM/OLQ/PER/SW
IDEM Document Type: Map
Document Date: 11/4/1998 12:00 AM
Scan Date: 6/10/2008 12:00 AM
Author: Migration

Formats: application/pdf
Security Group: Public
Contractor:
Certificate Type:
Ulcers No:
Report Type:
Cross Reference ID: 28371578
Parent Folder:
Checked Out By:

No of Pages: 0
 Brownfields Letter Type: County:

VFC Solid Waste Facility Document Info

Content ID:	28370809	Formats:	application/pdf
FID:		Security Group:	Public
Program:	SW Facility	Contractor:	
Status:	Released	Certificate Type:	
Account:	IDEM/OLQ/PER/SW	Ulcers No:	
IDEM Document Type:	OLQ Report	Report Type:	Closure/Post Closure Cert Letters and/or Reports
Document Date:	7/16/1998 12:00 AM	Cross Reference ID:	
Scan Date:	2/8/2008 12:00 AM	Parent Folder:	
Author:	Migration	Checked Out By:	
No of Pages:	0	County:	
Brownfields Letter Type:			

VFC Solid Waste Facility Document Info

Content ID:	29041547	Formats:	application/pdf
FID:		Security Group:	Public
Program:	SW Facility	Contractor:	
Status:	Released	Certificate Type:	
Account:	IDEM/OLQ/PER/SW	Ulcers No:	
IDEM Document Type:	OLQ Monitoring	Report Type:	
Document Date:	7/3/2001 12:00 AM	Cross Reference ID:	
Scan Date:	3/13/2008 12:00 AM	Parent Folder:	
Author:	Migration	Checked Out By:	
No of Pages:	0	County:	
Brownfields Letter Type:			

VFC Solid Waste Facility Document Info

Content ID:	30611202	Formats:	application/pdf
FID:		Security Group:	Public
Program:	SW Facility	Contractor:	
Status:	Released	Certificate Type:	
Account:	IDEM/OLQ/PER/SW	Ulcers No:	
IDEM Document Type:	Map	Report Type:	
Document Date:	11/4/1998 12:00 AM	Cross Reference ID:	28371578
Scan Date:	6/10/2008 12:00 AM	Parent Folder:	
Author:	Migration	Checked Out By:	
No of Pages:	0	County:	
Brownfields Letter Type:			

VFC Solid Waste Facility Document Info

Content ID:	67443116	Formats:	application/pdf
FID:		Security Group:	Public
Program:	SW Facility	Contractor:	
Status:	Released	Certificate Type:	
Account:	IDEM/OLQ/PER/SW	Ulcers No:	
IDEM Document Type:	OLQ Permit	Report Type:	
Document Date:	5/12/1982 12:00 AM	Cross Reference ID:	
Scan Date:	2/22/2013 12:00 AM	Parent Folder:	
Author:	Migration	Checked Out By:	
No of Pages:	0	County:	Vermillion
Brownfields Letter Type:			

VFC Solid Waste Facility Document Info

Content ID:	67443117	Formats:	application/pdf
--------------------	----------	-----------------	-----------------

Map Key	Number of Records	Direction	Distance (mi/ft)	Elev/Diff (ft)	Site	DB
FID:					Security Group:	Public
Program:	SW Facility				Contractor:	
Status:	Released				Certificate Type:	
Account:	IDEM/OLQ/PER/SW				Ulcers No:	
IDEM Document Type:	OLQ Permit				Report Type:	
Document Date:	11/5/1984 12:00 AM				Cross Reference ID:	
Scan Date:	2/22/2013 12:00 AM				Parent Folder:	
Author:	Migration				Checked Out By:	
No of Pages:	0				County:	Vermillion
Brownfields Letter Type:						

VFC Solid Waste Facility Document Info

Content ID:	16701144				Formats:	application/pdf
FID:					Security Group:	Public
Program:	SW Facility				Contractor:	
Status:	Released				Certificate Type:	
Account:	IDEM/OLQ/PER/SW				Ulcers No:	
IDEM Document Type:	Drawing				Report Type:	
Document Date:	6/7/2007 12:00 AM				Cross Reference ID:	16514386
Scan Date:	6/7/2007 12:00 AM				Parent Folder:	
Author:	Migration				Checked Out By:	
No of Pages:	0				County:	
Brownfields Letter Type:						

VFC Solid Waste Facility Document Info

Content ID:	31144142				Formats:	application/pdf
FID:					Security Group:	Public
Program:	SW Facility				Contractor:	
Status:	Released				Certificate Type:	
Account:	IDEM/OLQ/PER/SW				Ulcers No:	
IDEM Document Type:	Map				Report Type:	
Document Date:	5/16/2000 12:00 AM				Cross Reference ID:	29041585
Scan Date:	7/2/2008 12:00 AM				Parent Folder:	
Author:	Migration				Checked Out By:	
No of Pages:	0				County:	
Brownfields Letter Type:						

VFC Solid Waste Facility Document Info

Content ID:	63506852				Formats:	application/pdf
FID:					Security Group:	Public
Program:	SW Facility				Contractor:	
Status:	Released				Certificate Type:	
Account:	IDEM/OLQ/PER/SW				Ulcers No:	
IDEM Document Type:	OLQ Permit				Report Type:	
Document Date:	8/25/2011 12:00 AM				Cross Reference ID:	62782469
Scan Date:	9/12/2011 12:00 AM				Parent Folder:	
Author:	Migration				Checked Out By:	
No of Pages:	0				County:	Vermillion
Brownfields Letter Type:						

VFC Solid Waste Facility Document Info

Content ID:	28370860				Formats:	application/pdf
FID:					Security Group:	Public
Program:	SW Facility				Contractor:	
Status:	Released				Certificate Type:	
Account:	IDEM/OLQ/PER/SW				Ulcers No:	
IDEM Document Type:	OLQ Report				Report Type:	Closure/Post Closure Cert Letters and/or Reports
Document Date:	7/16/1998 12:00 AM				Cross Reference ID:	
Scan Date:	2/8/2008 12:00 AM				Parent Folder:	

Author: Migration
No of Pages: 0
Brownfields Letter Type:

Checked Out By:
County:

VFC Solid Waste Facility Document Info

Content ID:	65962795	Formats:	application/pdf
FID:		Security Group:	Public
Program:	SW Facility	Contractor:	
Status:	Released	Certificate Type:	
Account:	IDEM/OLQ/PER/SW	Ulcers No:	
IDEM Document Type:	OLQ Report	Report Type:	Tonnage Report
Document Date:	6/30/1993 12:00 AM	Cross Reference ID:	
Scan Date:	5/17/2012 12:00 AM	Parent Folder:	
Author:	Migration	Checked Out By:	
No of Pages:	0	County:	
Brownfields Letter Type:			

VFC Solid Waste Facility Document Info

Content ID:	29041540	Formats:	application/pdf
FID:		Security Group:	Public
Program:	SW Facility	Contractor:	
Status:	Released	Certificate Type:	
Account:	IDEM/OLQ/PER/SW	Ulcers No:	
IDEM Document Type:	OLQ Monitoring	Report Type:	
Document Date:	9/27/2000 12:00 AM	Cross Reference ID:	
Scan Date:	3/13/2008 12:00 AM	Parent Folder:	
Author:	Migration	Checked Out By:	
No of Pages:	0	County:	
Brownfields Letter Type:			

VFC Solid Waste Facility Document Info

Content ID:	29041577	Formats:	application/pdf
FID:		Security Group:	Public
Program:	SW Facility	Contractor:	
Status:	Released	Certificate Type:	
Account:	IDEM/OLQ/PER/SW	Ulcers No:	
IDEM Document Type:	Correspondence	Report Type:	
Document Date:	7/21/1999 12:00 AM	Cross Reference ID:	
Scan Date:	3/13/2008 12:00 AM	Parent Folder:	
Author:	Migration	Checked Out By:	
No of Pages:	0	County:	
Brownfields Letter Type:			

VFC Solid Waste Facility Document Info

Content ID:	80346569	Formats:	application/pdf
FID:		Security Group:	Public
Program:	SW Facility	Contractor:	
Status:	Released	Certificate Type:	
Account:	IDEM/OLQ/PER/SW	Ulcers No:	
IDEM Document Type:	OLQ Permit	Report Type:	
Document Date:	4/29/1997 12:00 AM	Cross Reference ID:	
Scan Date:	9/6/2016 12:00 AM	Parent Folder:	
Author:	sysadmin	Checked Out By:	
No of Pages:	0	County:	
Brownfields Letter Type:			

VFC Solid Waste Facility Document Info

Content ID:	28370813	Formats:	application/pdf
--------------------	----------	-----------------	-----------------

Map Key	Number of Records	Direction	Distance (mi/ft)	Elev/Diff (ft)	Site	DB
FID:					Security Group:	Public
Program:	SW Facility				Contractor:	
Status:	Released				Certificate Type:	
Account:	IDEM/OLQ/PER/SW				Ulcers No:	
IDEM Document Type:	OLQ Report				Report Type:	Closure/Post Closure Cert Letters and/or Reports
Document Date:	6/28/2000 12:00 AM				Cross Reference ID:	
Scan Date:	2/8/2008 12:00 AM				Parent Folder:	
Author:	Migration				Checked Out By:	
No of Pages:	0				County:	
Brownfields Letter Type:						

VFC Solid Waste Facility Document Info

Content ID:	80333749				Formats:	application/pdf
FID:					Security Group:	Public
Program:	SW Facility				Contractor:	
Status:	Released				Certificate Type:	
Account:	IDEM/OLQ/PER/SW				Ulcers No:	
IDEM Document Type:	OLQ Permit				Report Type:	
Document Date:	1/5/1987 12:00 AM				Cross Reference ID:	
Scan Date:	8/5/2016 2:02 PM				Parent Folder:	
Author:	JTSMITH@idem.IN.gov				Checked Out By:	
No of Pages:	2				County:	Vermillion
Brownfields Letter Type:						

VFC Solid Waste Facility Document Info

Content ID:	29041578				Formats:	application/pdf
FID:					Security Group:	Public
Program:	SW Facility				Contractor:	
Status:	Released				Certificate Type:	
Account:	IDEM/OLQ/PER/SW				Ulcers No:	
IDEM Document Type:	Correspondence				Report Type:	
Document Date:	1/24/2002 12:00 AM				Cross Reference ID:	
Scan Date:	3/13/2008 12:00 AM				Parent Folder:	
Author:	Migration				Checked Out By:	
No of Pages:	0				County:	
Brownfields Letter Type:						

VFC Solid Waste Facility Document Info

Content ID:	30611718				Formats:	application/pdf
FID:					Security Group:	Public
Program:	SW Facility				Contractor:	
Status:	Released				Certificate Type:	
Account:	IDEM/OLQ/PER/SW				Ulcers No:	
IDEM Document Type:	Map				Report Type:	
Document Date:	11/4/1998 12:00 AM				Cross Reference ID:	28371578
Scan Date:	6/10/2008 12:00 AM				Parent Folder:	
Author:	Migration				Checked Out By:	
No of Pages:	0				County:	
Brownfields Letter Type:						

VFC Solid Waste Facility Document Info

Content ID:	16697273				Formats:	application/pdf
FID:					Security Group:	Public
Program:	SW Facility				Contractor:	
Status:	Released				Certificate Type:	
Account:	IDEM/OLQ/PER/SW				Ulcers No:	
IDEM Document Type:	Drawing				Report Type:	
Document Date:	6/7/2007 12:00 AM				Cross Reference ID:	16500300
Scan Date:	6/7/2007 12:00 AM				Parent Folder:	

Author: Migration
No of Pages: 0
Brownfields Letter Type:

Checked Out By:
County:

VFC Solid Waste Facility Document Info

Content ID:	28370261	Formats:	application/pdf
FID:		Security Group:	Public
Program:	SW Facility	Contractor:	
Status:	Released	Certificate Type:	
Account:	IDEM/OLQ/PER/SW	Ulcers No:	
IDEM Document Type:	OLQ Report	Report Type:	Closure/Post Closure Cert Letters and/or Reports
Document Date:	6/18/2001 12:00 AM	Cross Reference ID:	
Scan Date:	2/8/2008 12:00 AM	Parent Folder:	
Author:	Migration	Checked Out By:	
No of Pages:	0	County:	
Brownfields Letter Type:			

VFC Solid Waste Facility Document Info

Content ID:	28370816	Formats:	application/pdf
FID:		Security Group:	Public
Program:	SW Facility	Contractor:	
Status:	Released	Certificate Type:	
Account:	IDEM/OLQ/PER/SW	Ulcers No:	
IDEM Document Type:	OLQ Report	Report Type:	Closure/Post Closure Cert Letters and/or Reports
Document Date:	9/27/2000 12:00 AM	Cross Reference ID:	
Scan Date:	2/8/2008 12:00 AM	Parent Folder:	
Author:	Migration	Checked Out By:	
No of Pages:	0	County:	
Brownfields Letter Type:			

VFC Solid Waste Facility Document Info

Content ID:	80333750	Formats:	application/pdf
FID:		Security Group:	Public
Program:	SW Facility	Contractor:	
Status:	Released	Certificate Type:	
Account:	IDEM/OLQ/PER/SW	Ulcers No:	
IDEM Document Type:	OLQ Permit	Report Type:	
Document Date:	2/1/1989 12:00 AM	Cross Reference ID:	
Scan Date:	8/5/2016 2:02 PM	Parent Folder:	
Author:	JTSMITH@idem.IN.gov	Checked Out By:	
No of Pages:	2	County:	Vermillion
Brownfields Letter Type:			

VFC Solid Waste Facility Document Info

Content ID:	80333752	Formats:	application/pdf
FID:		Security Group:	Public
Program:	SW Facility	Contractor:	
Status:	Released	Certificate Type:	
Account:	IDEM/OLQ/PER/SW	Ulcers No:	
IDEM Document Type:	OLQ Permit	Report Type:	
Document Date:	11/25/1985 12:00 AM	Cross Reference ID:	
Scan Date:	8/5/2016 2:02 PM	Parent Folder:	
Author:	JTSMITH@idem.IN.gov	Checked Out By:	
No of Pages:	4	County:	Vermillion
Brownfields Letter Type:			

VFC Solid Waste Facility Document Info

Content ID:	67443111				Formats:	application/pdf
FID:					Security Group:	Public
Program:	SW Facility				Contractor:	
Status:	Released				Certificate Type:	
Account:	IDEM/OLQ/PER/SW				Ulcers No:	
IDEM Document Type:	OLQ Permit				Report Type:	
Document Date:	3/30/1971 12:00 AM				Cross Reference ID:	
Scan Date:	2/22/2013 12:00 AM				Parent Folder:	
Author:	Migration				Checked Out By:	
No of Pages:	0				County:	Vermillion
Brownfields Letter Type:						

VFC Solid Waste Facility Document Info

Content ID:	67443113				Formats:	application/pdf
FID:					Security Group:	Public
Program:	SW Facility				Contractor:	
Status:	Released				Certificate Type:	
Account:	IDEM/OLQ/PER/SW				Ulcers No:	
IDEM Document Type:	OLQ Permit				Report Type:	
Document Date:	6/17/1980 12:00 AM				Cross Reference ID:	
Scan Date:	2/22/2013 12:00 AM				Parent Folder:	
Author:	Migration				Checked Out By:	
No of Pages:	0				County:	Vermillion
Brownfields Letter Type:						

VFC Solid Waste Facility Document Info

Content ID:	62782469				Formats:	application/pdf
FID:					Security Group:	Public
Program:	SW Facility				Contractor:	
Status:	Released				Certificate Type:	
Account:	IDEM/OLQ/COM/SW				Ulcers No:	
IDEM Document Type:	OLQ Field Inspections				Report Type:	
Document Date:	4/14/2011 12:00 AM				Cross Reference ID:	62782469
Scan Date:	7/1/2011 12:00 AM				Parent Folder:	
Author:	Migration				Checked Out By:	
No of Pages:	0				County:	Vermillion
Brownfields Letter Type:						

VFC Solid Waste Facility Document Info

Content ID:	64907429				Formats:	application/pdf
FID:					Security Group:	Public
Program:	SW Facility				Contractor:	
Status:	Released				Certificate Type:	
Account:	IDEM/OLQ/PER/SW				Ulcers No:	
IDEM Document Type:	Correspondence				Report Type:	
Document Date:	1/31/2012 12:00 AM				Cross Reference ID:	
Scan Date:	2/2/2012 12:00 AM				Parent Folder:	
Author:	Migration				Checked Out By:	
No of Pages:	0				County:	Vermillion
Brownfields Letter Type:						

VFC Solid Waste Facility Document Info

Content ID:	31051752				Formats:	application/pdf
FID:					Security Group:	Public
Program:	SW Facility				Contractor:	
Status:	Released				Certificate Type:	
Account:	IDEM/OLQ/COM/SW				Ulcers No:	
IDEM Document Type:	OLQ Field Inspections				Report Type:	
Document Date:	8/21/2000 12:00 AM				Cross Reference ID:	

Scan Date: 6/30/2008 12:00 AM
Author: Migration
No of Pages: 0
Brownfields Letter Type:

Parent Folder:
Checked Out By:
County:

VFC Solid Waste Facility Document Info

Content ID: 16514386	Formats: application/pdf
FID:	Security Group: Public
Program: SW Facility	Contractor:
Status: Released	Certificate Type:
Account: IDEM/OLQ/PER/SW	Ulcers No:
IDEM Document Type: OLQ Monitoring	Report Type:
Document Date: 5/16/2000 12:00 AM	Cross Reference ID:
Scan Date: 6/6/2007 12:00 AM	Parent Folder:
Author: Migration	Checked Out By:
No of Pages: 0	County:
Brownfields Letter Type:	

VFC Solid Waste Facility Document Info

Content ID: 67443114	Formats: application/pdf
FID:	Security Group: Public
Program: SW Facility	Contractor:
Status: Released	Certificate Type:
Account: IDEM/OLQ/PER/SW	Ulcers No:
IDEM Document Type: OLQ Permit	Report Type:
Document Date: 7/11/1980 12:00 AM	Cross Reference ID:
Scan Date: 2/22/2013 12:00 AM	Parent Folder:
Author: Migration	Checked Out By:
No of Pages: 0	County: Vermillion
Brownfields Letter Type:	

VFC Solid Waste Facility Document Info

Content ID: 68524519	Formats: application/pdf
FID:	Security Group: Public
Program: SW Facility	Contractor:
Status: Released	Certificate Type:
Account: IDEM/OLQ/PER/SW	Ulcers No:
IDEM Document Type: OLQ Permit	Report Type:
Document Date: 6/24/2013 12:00 AM	Cross Reference ID:
Scan Date: 7/9/2013 12:00 AM	Parent Folder:
Author: Migration	Checked Out By:
No of Pages: 0	County: Vermillion
Brownfields Letter Type:	

VFC Solid Waste Facility Document Info

Content ID: 29041582	Formats: application/pdf
FID:	Security Group: Public
Program: SW Facility	Contractor:
Status: Released	Certificate Type:
Account: IDEM/OLQ/PER/SW	Ulcers No:
IDEM Document Type: OLQ Permit	Report Type:
Document Date: 5/13/2004 12:00 AM	Cross Reference ID:
Scan Date: 3/13/2008 12:00 AM	Parent Folder:
Author: Migration	Checked Out By:
No of Pages: 0	County:
Brownfields Letter Type:	

VFC Solid Waste Facility Document Info

Map Key	Number of Records	Direction	Distance (mi/ft)	Elev/Diff (ft)	Site	DB
Content ID:	29041585				Formats:	application/pdf
FID:					Security Group:	Public
Program:	SW Facility				Contractor:	
Status:	Released				Certificate Type:	
Account:	IDEM/OLQ/PER/SW				Ulcers No:	
IDEM Document Type:	OLQ Monitoring				Report Type:	
Document Date:	5/16/2000 12:00 AM				Cross Reference ID:	
Scan Date:	3/13/2008 12:00 AM				Parent Folder:	
Author:	Migration				Checked Out By:	
No of Pages:	0				County:	
Brownfields Letter Type:						

VFC Solid Waste Facility Document Info

Content ID:	16500300				Formats:	application/pdf
FID:					Security Group:	Public
Program:	SW Facility				Contractor:	
Status:	Released				Certificate Type:	
Account:	IDEM/OLQ/PER/SW				Ulcers No:	
IDEM Document Type:	OLQ Monitoring				Report Type:	
Document Date:	6/10/1986 12:00 AM				Cross Reference ID:	MAP=16697273
Scan Date:	6/5/2007 12:00 AM				Parent Folder:	
Author:	Migration				Checked Out By:	
No of Pages:	0				County:	
Brownfields Letter Type:						

VFC Solid Waste Facility Document Search

Doc No:	29041577	Document Type:	Correspondence
Date:	07/21/1999	Size:	15 K
Program:	SW Facility		
Info Link:	https://vfc.idem.in.gov/DocumentDetail.aspx?dID=3382595		
Doc Link:	https://ecm.idem.in.gov/cs/idcplg?IdcService=GET_FILE&dID=3382595&dDocName=29041577&Rendition=web&allowInterrupt=1&noSaveAs=1&file Name=29041577.pdf		

VFC Solid Waste Facility Document Info

Content ID:	67443100				Formats:	application/pdf
FID:					Security Group:	Public
Program:	SW Facility				Contractor:	
Status:	Released				Certificate Type:	
Account:	IDEM/OLQ/PER/SW				Ulcers No:	
IDEM Document Type:	OLQ Permit				Report Type:	
Document Date:	3/30/1971 12:00 AM				Cross Reference ID:	
Scan Date:	2/22/2013 12:00 AM				Parent Folder:	
Author:	Migration				Checked Out By:	
No of Pages:	0				County:	Vermillion
Brownfields Letter Type:						

VFC Solid Waste Facility Document Info

Content ID:	28370258				Formats:	application/pdf
FID:					Security Group:	Public
Program:	SW Facility				Contractor:	
Status:	Released				Certificate Type:	
Account:	IDEM/OLQ/PER/SW				Ulcers No:	
IDEM Document Type:	OLQ Report				Report Type:	Closure Reports
Document Date:	12/21/2000 12:00 AM				Cross Reference ID:	
Scan Date:	2/8/2008 12:00 AM				Parent Folder:	
Author:	Migration				Checked Out By:	
No of Pages:	0				County:	
Brownfields Letter Type:						

Map Key	Number of Records	Direction	Distance (mi/ft)	Elev/Diff (ft)	Site	DB
---------	-------------------	-----------	------------------	----------------	------	----

VFC Solid Waste Facility Document Info

Content ID:	29041546	Formats:	application/pdf
FID:		Security Group:	Public
Program:	SW Facility	Contractor:	
Status:	Released	Certificate Type:	
Account:	IDEM/OLQ/PER/SW	Ulcers No:	
IDEM Document Type:	OLQ Permit	Report Type:	
Document Date:	1/22/1998 12:00 AM	Cross Reference ID:	
Scan Date:	3/13/2008 12:00 AM	Parent Folder:	
Author:	Migration	Checked Out By:	
No of Pages:	0	County:	
Brownfields Letter Type:			

VFC Solid Waste Facility Document Info

Content ID:	29041548	Formats:	application/pdf
FID:		Security Group:	Public
Program:	SW Facility	Contractor:	
Status:	Released	Certificate Type:	
Account:	IDEM/OLQ/PER/SW	Ulcers No:	
IDEM Document Type:	OLQ Monitoring	Report Type:	
Document Date:	6/21/1999 12:00 AM	Cross Reference ID:	
Scan Date:	3/13/2008 12:00 AM	Parent Folder:	
Author:	Migration	Checked Out By:	
No of Pages:	0	County:	
Brownfields Letter Type:			

VFC Solid Waste Facility Document Info

Content ID:	80333751	Formats:	application/pdf
FID:		Security Group:	Public
Program:	SW Facility	Contractor:	
Status:	Released	Certificate Type:	
Account:	IDEM/OLQ/PER/SW	Ulcers No:	
IDEM Document Type:	OLQ Permit	Report Type:	
Document Date:	2/16/1987 12:00 AM	Cross Reference ID:	
Scan Date:	8/5/2016 2:02 PM	Parent Folder:	
Author:	JTSMITH@idem.IN.gov	Checked Out By:	
No of Pages:	2	County:	Vermillion
Brownfields Letter Type:			

VFC Solid Waste Facility Document Info

Content ID:	29064546	Formats:	application/pdf
FID:		Security Group:	Public
Program:	SW Facility	Contractor:	
Status:	Released	Certificate Type:	
Account:	IDEM/OLQ/PER/SW	Ulcers No:	
IDEM Document Type:	Correspondence	Report Type:	
Document Date:	1/24/2002 12:00 AM	Cross Reference ID:	
Scan Date:	3/13/2008 12:00 AM	Parent Folder:	
Author:	Migration	Checked Out By:	
No of Pages:	0	County:	
Brownfields Letter Type:			

VFC Solid Waste Facility Document Info

Content ID:	30616878	Formats:	application/pdf
FID:		Security Group:	Public
Program:	SW Facility	Contractor:	
Status:	Released	Certificate Type:	
Account:	IDEM/OLQ/PER/SW	Ulcers No:	
IDEM Document Type:	Map	Report Type:	

Map Key	Number of Records	Direction	Distance (mi/ft)	Elev/Diff (ft)	Site	DB
---------	-------------------	-----------	------------------	----------------	------	----

Document Date:	4/30/1998 12:00 AM				Cross Reference ID:	28371548
Scan Date:	6/11/2008 12:00 AM				Parent Folder:	
Author:	Migration				Checked Out By:	
No of Pages:	0				County:	
Brownfields Letter Type:						

VFC Solid Waste Facility Document Info

Content ID:	65942238				Formats:	application/pdf
FID:					Security Group:	Public
Program:	SW Facility				Contractor:	
Status:	Released				Certificate Type:	
Account:	IDEM/OLQ/PER/SW				Ulcers No:	
IDEM Document Type:	Correspondence				Report Type:	
Document Date:	5/11/2012 12:00 AM				Cross Reference ID:	62782469
Scan Date:	5/16/2012 12:00 AM				Parent Folder:	
Author:	Migration				Checked Out By:	
No of Pages:	0				County:	Vermillion
Brownfields Letter Type:						

VFC Solid Waste Facility Document Info

Content ID:	28371521				Formats:	application/pdf
FID:					Security Group:	Public
Program:	SW Facility				Contractor:	
Status:	Released				Certificate Type:	
Account:	IDEM/OLQ/PER/SW				Ulcers No:	
IDEM Document Type:	OLQ Report				Report Type:	Closure/Post Closure Cert Letters and/or Reports
Document Date:	12/16/1999 12:00 AM				Cross Reference ID:	
Scan Date:	2/8/2008 12:00 AM				Parent Folder:	
Author:	Migration				Checked Out By:	
No of Pages:	0				County:	
Brownfields Letter Type:						

VFC Solid Waste Facility Document Info

Content ID:	30611435				Formats:	application/pdf
FID:					Security Group:	Public
Program:	SW Facility				Contractor:	
Status:	Released				Certificate Type:	
Account:	IDEM/OLQ/PER/SW				Ulcers No:	
IDEM Document Type:	Map				Report Type:	
Document Date:	11/4/1998 12:00 AM				Cross Reference ID:	28371578
Scan Date:	6/10/2008 12:00 AM				Parent Folder:	
Author:	Migration				Checked Out By:	
No of Pages:	0				County:	
Brownfields Letter Type:						

VFC Solid Waste Facility Document Info

Content ID:	28370809				Formats:	application/pdf
FID:					Security Group:	Public
Program:	SW Facility				Contractor:	
Status:	Released				Certificate Type:	
Account:	IDEM/OLQ/PER/SW				Ulcers No:	
IDEM Document Type:	OLQ Report				Report Type:	Closure/Post Closure Cert Letters and/or Reports
Document Date:	7/16/1998 12:00 AM				Cross Reference ID:	
Scan Date:	2/8/2008 12:00 AM				Parent Folder:	
Author:	Migration				Checked Out By:	
No of Pages:	0				County:	
Brownfields Letter Type:						

Map Key	Number of Records	Direction	Distance (mi/ft)	Elev/Diff (ft)	Site	DB
---------	-------------------	-----------	------------------	----------------	------	----

VFC Solid Waste Facility Document Info

Content ID:	29041547	Formats:	application/pdf
FID:		Security Group:	Public
Program:	SW Facility	Contractor:	
Status:	Released	Certificate Type:	
Account:	IDEM/OLQ/PER/SW	Ulcers No:	
IDEM Document Type:	OLQ Monitoring	Report Type:	
Document Date:	7/3/2001 12:00 AM	Cross Reference ID:	
Scan Date:	3/13/2008 12:00 AM	Parent Folder:	
Author:	Migration	Checked Out By:	
No of Pages:	0	County:	
Brownfields Letter Type:			

VFC Solid Waste Facility Document Info

Content ID:	30611202	Formats:	application/pdf
FID:		Security Group:	Public
Program:	SW Facility	Contractor:	
Status:	Released	Certificate Type:	
Account:	IDEM/OLQ/PER/SW	Ulcers No:	
IDEM Document Type:	Map	Report Type:	
Document Date:	11/4/1998 12:00 AM	Cross Reference ID:	28371578
Scan Date:	6/10/2008 12:00 AM	Parent Folder:	
Author:	Migration	Checked Out By:	
No of Pages:	0	County:	
Brownfields Letter Type:			

VFC Solid Waste Facility Document Info

Content ID:	67443116	Formats:	application/pdf
FID:		Security Group:	Public
Program:	SW Facility	Contractor:	
Status:	Released	Certificate Type:	
Account:	IDEM/OLQ/PER/SW	Ulcers No:	
IDEM Document Type:	OLQ Permit	Report Type:	
Document Date:	5/12/1982 12:00 AM	Cross Reference ID:	
Scan Date:	2/22/2013 12:00 AM	Parent Folder:	
Author:	Migration	Checked Out By:	
No of Pages:	0	County:	Vermillion
Brownfields Letter Type:			

VFC Solid Waste Facility Document Info

Content ID:	67443117	Formats:	application/pdf
FID:		Security Group:	Public
Program:	SW Facility	Contractor:	
Status:	Released	Certificate Type:	
Account:	IDEM/OLQ/PER/SW	Ulcers No:	
IDEM Document Type:	OLQ Permit	Report Type:	
Document Date:	11/5/1984 12:00 AM	Cross Reference ID:	
Scan Date:	2/22/2013 12:00 AM	Parent Folder:	
Author:	Migration	Checked Out By:	
No of Pages:	0	County:	Vermillion
Brownfields Letter Type:			

VFC Solid Waste Facility Document Info

Content ID:	16701144	Formats:	application/pdf
FID:		Security Group:	Public
Program:	SW Facility	Contractor:	
Status:	Released	Certificate Type:	
Account:	IDEM/OLQ/PER/SW	Ulcers No:	
IDEM Document Type:	Drawing	Report Type:	

Map Key	Number of Records	Direction	Distance (mi/ft)	Elev/Diff (ft)	Site	DB
---------	-------------------	-----------	------------------	----------------	------	----

Document Date:	6/7/2007 12:00 AM				Cross Reference ID:	16514386
Scan Date:	6/7/2007 12:00 AM				Parent Folder:	
Author:	Migration				Checked Out By:	
No of Pages:	0				County:	
Brownfields Letter Type:						

VFC Solid Waste Facility Document Info

Content ID:	31144142				Formats:	application/pdf
FID:					Security Group:	Public
Program:	SW Facility				Contractor:	
Status:	Released				Certificate Type:	
Account:	IDEM/OLQ/PER/SW				Ulcers No:	
IDEM Document Type:	Map				Report Type:	
Document Date:	5/16/2000 12:00 AM				Cross Reference ID:	29041585
Scan Date:	7/2/2008 12:00 AM				Parent Folder:	
Author:	Migration				Checked Out By:	
No of Pages:	0				County:	
Brownfields Letter Type:						

VFC Solid Waste Facility Document Info

Content ID:	63506852				Formats:	application/pdf
FID:					Security Group:	Public
Program:	SW Facility				Contractor:	
Status:	Released				Certificate Type:	
Account:	IDEM/OLQ/PER/SW				Ulcers No:	
IDEM Document Type:	OLQ Permit				Report Type:	
Document Date:	8/25/2011 12:00 AM				Cross Reference ID:	62782469
Scan Date:	9/12/2011 12:00 AM				Parent Folder:	
Author:	Migration				Checked Out By:	
No of Pages:	0				County:	Vermillion
Brownfields Letter Type:						

VFC Solid Waste Facility Document Info

Content ID:	28370860				Formats:	application/pdf
FID:					Security Group:	Public
Program:	SW Facility				Contractor:	
Status:	Released				Certificate Type:	
Account:	IDEM/OLQ/PER/SW				Ulcers No:	
IDEM Document Type:	OLQ Report				Report Type:	Closure/Post Closure Cert Letters and/or Reports
Document Date:	7/16/1998 12:00 AM				Cross Reference ID:	
Scan Date:	2/8/2008 12:00 AM				Parent Folder:	
Author:	Migration				Checked Out By:	
No of Pages:	0				County:	
Brownfields Letter Type:						

VFC Solid Waste Facility Document Info

Content ID:	65962795				Formats:	application/pdf
FID:					Security Group:	Public
Program:	SW Facility				Contractor:	
Status:	Released				Certificate Type:	
Account:	IDEM/OLQ/PER/SW				Ulcers No:	
IDEM Document Type:	OLQ Report				Report Type:	Tonnage Report
Document Date:	6/30/1993 12:00 AM				Cross Reference ID:	
Scan Date:	5/17/2012 12:00 AM				Parent Folder:	
Author:	Migration				Checked Out By:	
No of Pages:	0				County:	
Brownfields Letter Type:						

Map Key	Number of Records	Direction	Distance (mi/ft)	Elev/Diff (ft)	Site	DB
---------	-------------------	-----------	------------------	----------------	------	----

VFC Solid Waste Facility Document Info

Content ID:	29041540	Formats:	application/pdf
FID:		Security Group:	Public
Program:	SW Facility	Contractor:	
Status:	Released	Certificate Type:	
Account:	IDEM/OLQ/PER/SW	Ulcers No:	
IDEM Document Type:	OLQ Monitoring	Report Type:	
Document Date:	9/27/2000 12:00 AM	Cross Reference ID:	
Scan Date:	3/13/2008 12:00 AM	Parent Folder:	
Author:	Migration	Checked Out By:	
No of Pages:	0	County:	
Brownfields Letter Type:			

VFC Solid Waste Facility Document Info

Content ID:	29041577	Formats:	application/pdf
FID:		Security Group:	Public
Program:	SW Facility	Contractor:	
Status:	Released	Certificate Type:	
Account:	IDEM/OLQ/PER/SW	Ulcers No:	
IDEM Document Type:	Correspondence	Report Type:	
Document Date:	7/21/1999 12:00 AM	Cross Reference ID:	
Scan Date:	3/13/2008 12:00 AM	Parent Folder:	
Author:	Migration	Checked Out By:	
No of Pages:	0	County:	
Brownfields Letter Type:			

VFC Solid Waste Facility Document Info

Content ID:	80346569	Formats:	application/pdf
FID:		Security Group:	Public
Program:	SW Facility	Contractor:	
Status:	Released	Certificate Type:	
Account:	IDEM/OLQ/PER/SW	Ulcers No:	
IDEM Document Type:	OLQ Permit	Report Type:	
Document Date:	4/29/1997 12:00 AM	Cross Reference ID:	
Scan Date:	9/6/2016 12:00 AM	Parent Folder:	
Author:	sysadmin	Checked Out By:	
No of Pages:	0	County:	
Brownfields Letter Type:			

VFC Solid Waste Facility Document Info

Content ID:	28370813	Formats:	application/pdf
FID:		Security Group:	Public
Program:	SW Facility	Contractor:	
Status:	Released	Certificate Type:	
Account:	IDEM/OLQ/PER/SW	Ulcers No:	
IDEM Document Type:	OLQ Report	Report Type:	Closure/Post Closure Cert Letters and/or Reports
Document Date:	6/28/2000 12:00 AM	Cross Reference ID:	
Scan Date:	2/8/2008 12:00 AM	Parent Folder:	
Author:	Migration	Checked Out By:	
No of Pages:	0	County:	
Brownfields Letter Type:			

VFC Solid Waste Facility Document Info

Content ID:	80333749	Formats:	application/pdf
FID:		Security Group:	Public
Program:	SW Facility	Contractor:	
Status:	Released	Certificate Type:	
Account:	IDEM/OLQ/PER/SW	Ulcers No:	

Map Key	Number of Records	Direction	Distance (mi/ft)	Elev/Diff (ft)	Site	DB
---------	-------------------	-----------	------------------	----------------	------	----

IDEM Document Type:	OLQ Permit				Report Type:	
Document Date:	1/5/1987 12:00 AM				Cross Reference ID:	
Scan Date:	8/5/2016 2:02 PM				Parent Folder:	
Author:	JTSMITH@idem.IN.gov				Checked Out By:	
No of Pages:	2				County:	Vermillion
Brownfields Letter Type:						

VFC Solid Waste Facility Document Info

Content ID:	29041578				Formats:	application/pdf
FID:					Security Group:	Public
Program:	SW Facility				Contractor:	
Status:	Released				Certificate Type:	
Account:	IDEM/OLQ/PER/SW				Ulcers No:	
IDEM Document Type:	Correspondence				Report Type:	
Document Date:	1/24/2002 12:00 AM				Cross Reference ID:	
Scan Date:	3/13/2008 12:00 AM				Parent Folder:	
Author:	Migration				Checked Out By:	
No of Pages:	0				County:	
Brownfields Letter Type:						

VFC Solid Waste Facility Document Info

Content ID:	30611718				Formats:	application/pdf
FID:					Security Group:	Public
Program:	SW Facility				Contractor:	
Status:	Released				Certificate Type:	
Account:	IDEM/OLQ/PER/SW				Ulcers No:	
IDEM Document Type:	Map				Report Type:	
Document Date:	11/4/1998 12:00 AM				Cross Reference ID:	28371578
Scan Date:	6/10/2008 12:00 AM				Parent Folder:	
Author:	Migration				Checked Out By:	
No of Pages:	0				County:	
Brownfields Letter Type:						

VFC Solid Waste Facility Document Info

Content ID:	16697273				Formats:	application/pdf
FID:					Security Group:	Public
Program:	SW Facility				Contractor:	
Status:	Released				Certificate Type:	
Account:	IDEM/OLQ/PER/SW				Ulcers No:	
IDEM Document Type:	Drawing				Report Type:	
Document Date:	6/7/2007 12:00 AM				Cross Reference ID:	16500300
Scan Date:	6/7/2007 12:00 AM				Parent Folder:	
Author:	Migration				Checked Out By:	
No of Pages:	0				County:	
Brownfields Letter Type:						

VFC Solid Waste Facility Document Info

Content ID:	28370261				Formats:	application/pdf
FID:					Security Group:	Public
Program:	SW Facility				Contractor:	
Status:	Released				Certificate Type:	
Account:	IDEM/OLQ/PER/SW				Ulcers No:	
IDEM Document Type:	OLQ Report				Report Type:	Closure/Post Closure Cert Letters and/or Reports
Document Date:	6/18/2001 12:00 AM				Cross Reference ID:	
Scan Date:	2/8/2008 12:00 AM				Parent Folder:	
Author:	Migration				Checked Out By:	
No of Pages:	0				County:	
Brownfields Letter Type:						

Map Key	Number of Records	Direction	Distance (mi/ft)	Elev/Diff (ft)	Site	DB
---------	-------------------	-----------	------------------	----------------	------	----

VFC Solid Waste Facility Document Info

Content ID:	28370816	Formats:	application/pdf
FID:		Security Group:	Public
Program:	SW Facility	Contractor:	
Status:	Released	Certificate Type:	
Account:	IDEM/OLQ/PER/SW	Ulcers No:	
IDEM Document Type:	OLQ Report	Report Type:	Closure/Post Closure Cert Letters and/or Reports
Document Date:	9/27/2000 12:00 AM	Cross Reference ID:	
Scan Date:	2/8/2008 12:00 AM	Parent Folder:	
Author:	Migration	Checked Out By:	
No of Pages:	0	County:	
Brownfields Letter Type:			

VFC Solid Waste Facility Document Info

Content ID:	80333750	Formats:	application/pdf
FID:		Security Group:	Public
Program:	SW Facility	Contractor:	
Status:	Released	Certificate Type:	
Account:	IDEM/OLQ/PER/SW	Ulcers No:	
IDEM Document Type:	OLQ Permit	Report Type:	
Document Date:	2/1/1989 12:00 AM	Cross Reference ID:	
Scan Date:	8/5/2016 2:02 PM	Parent Folder:	
Author:	JTSMITH@idem.IN.gov	Checked Out By:	
No of Pages:	2	County:	Vermillion
Brownfields Letter Type:			

VFC Solid Waste Facility Document Info

Content ID:	80333752	Formats:	application/pdf
FID:		Security Group:	Public
Program:	SW Facility	Contractor:	
Status:	Released	Certificate Type:	
Account:	IDEM/OLQ/PER/SW	Ulcers No:	
IDEM Document Type:	OLQ Permit	Report Type:	
Document Date:	11/25/1985 12:00 AM	Cross Reference ID:	
Scan Date:	8/5/2016 2:02 PM	Parent Folder:	
Author:	JTSMITH@idem.IN.gov	Checked Out By:	
No of Pages:	4	County:	Vermillion
Brownfields Letter Type:			

VFC Solid Waste Facility Document Info

Content ID:	67443111	Formats:	application/pdf
FID:		Security Group:	Public
Program:	SW Facility	Contractor:	
Status:	Released	Certificate Type:	
Account:	IDEM/OLQ/PER/SW	Ulcers No:	
IDEM Document Type:	OLQ Permit	Report Type:	
Document Date:	3/30/1971 12:00 AM	Cross Reference ID:	
Scan Date:	2/22/2013 12:00 AM	Parent Folder:	
Author:	Migration	Checked Out By:	
No of Pages:	0	County:	Vermillion
Brownfields Letter Type:			

VFC Solid Waste Facility Document Info

Content ID:	67443113	Formats:	application/pdf
FID:		Security Group:	Public
Program:	SW Facility	Contractor:	
Status:	Released	Certificate Type:	

Map Key	Number of Records	Direction	Distance (mi/ft)	Elev/Diff (ft)	Site	DB
Account: IDEM/OLQ/PER/SW						
IDEM Document Type: OLQ Permit						
Document Date: 6/17/1980 12:00 AM						
Scan Date: 2/22/2013 12:00 AM						
Author: Migration						
No of Pages: 0						
Brownfields Letter Type:						
Ulcers No:						
Report Type:						
Cross Reference ID:						
Parent Folder:						
Checked Out By:						
County: Vermillion						
Formats: application/pdf						
Security Group: Public						
Contractor:						
Certificate Type:						
Ulcers No:						
Report Type:						
Cross Reference ID: 62782469						
Parent Folder:						
Checked Out By:						
County: Vermillion						
Formats: application/pdf						
Security Group: Public						
Contractor:						
Certificate Type:						
Ulcers No:						
Report Type:						
Cross Reference ID:						
Parent Folder:						
Checked Out By:						
County: Vermillion						
Formats: application/pdf						
Security Group: Public						
Contractor:						
Certificate Type:						
Ulcers No:						
Report Type:						
Cross Reference ID:						
Parent Folder:						
Checked Out By:						
County: Vermillion						
Formats: application/pdf						
Security Group: Public						
Contractor:						
Certificate Type:						
Ulcers No:						
Report Type:						
Cross Reference ID:						
Parent Folder:						
Checked Out By:						
County: Vermillion						
Formats: application/pdf						
Security Group: Public						
Contractor:						
Certificate Type:						
Ulcers No:						
Report Type:						
Cross Reference ID:						
Parent Folder:						
Checked Out By:						
County: Vermillion						

VFC Solid Waste Facility Document Info

Content ID: 62782469
FID:
Program: SW Facility
Status: Released
Account: IDEM/OLQ/COM/SW
IDEM Document Type: OLQ Field Inspections
Document Date: 4/14/2011 12:00 AM
Scan Date: 7/1/2011 12:00 AM
Author: Migration
No of Pages: 0
Brownfields Letter Type:

VFC Solid Waste Facility Document Info

Content ID: 64907429
FID:
Program: SW Facility
Status: Released
Account: IDEM/OLQ/PER/SW
IDEM Document Type: Correspondence
Document Date: 1/31/2012 12:00 AM
Scan Date: 2/2/2012 12:00 AM
Author: Migration
No of Pages: 0
Brownfields Letter Type:

VFC Solid Waste Facility Document Info

Content ID: 31051752
FID:
Program: SW Facility
Status: Released
Account: IDEM/OLQ/COM/SW
IDEM Document Type: OLQ Field Inspections
Document Date: 8/21/2000 12:00 AM
Scan Date: 6/30/2008 12:00 AM
Author: Migration
No of Pages: 0
Brownfields Letter Type:

VFC Solid Waste Facility Document Info

Content ID: 16514386
FID:
Program: SW Facility
Status: Released
Account: IDEM/OLQ/PER/SW
IDEM Document Type: OLQ Monitoring
Document Date: 5/16/2000 12:00 AM
Scan Date: 6/6/2007 12:00 AM
Author: Migration
No of Pages: 0
Brownfields Letter Type:

Map Key	Number of Records	Direction	Distance (mi/ft)	Elev/Diff (ft)	Site	DB
---------	-------------------	-----------	------------------	----------------	------	----

VFC Solid Waste Facility Document Info

Content ID:	67443114	Formats:	application/pdf
FID:		Security Group:	Public
Program:	SW Facility	Contractor:	
Status:	Released	Certificate Type:	
Account:	IDEM/OLQ/PER/SW	Ulcers No:	
IDEM Document Type:	OLQ Permit	Report Type:	
Document Date:	7/11/1980 12:00 AM	Cross Reference ID:	
Scan Date:	2/22/2013 12:00 AM	Parent Folder:	
Author:	Migration	Checked Out By:	
No of Pages:	0	County:	Vermillion
Brownfields Letter Type:			

VFC Solid Waste Facility Document Info

Content ID:	68524519	Formats:	application/pdf
FID:		Security Group:	Public
Program:	SW Facility	Contractor:	
Status:	Released	Certificate Type:	
Account:	IDEM/OLQ/PER/SW	Ulcers No:	
IDEM Document Type:	OLQ Permit	Report Type:	
Document Date:	6/24/2013 12:00 AM	Cross Reference ID:	
Scan Date:	7/9/2013 12:00 AM	Parent Folder:	
Author:	Migration	Checked Out By:	
No of Pages:	0	County:	Vermillion
Brownfields Letter Type:			

VFC Solid Waste Facility Document Info

Content ID:	29041582	Formats:	application/pdf
FID:		Security Group:	Public
Program:	SW Facility	Contractor:	
Status:	Released	Certificate Type:	
Account:	IDEM/OLQ/PER/SW	Ulcers No:	
IDEM Document Type:	OLQ Permit	Report Type:	
Document Date:	5/13/2004 12:00 AM	Cross Reference ID:	
Scan Date:	3/13/2008 12:00 AM	Parent Folder:	
Author:	Migration	Checked Out By:	
No of Pages:	0	County:	
Brownfields Letter Type:			

VFC Solid Waste Facility Document Info

Content ID:	29041585	Formats:	application/pdf
FID:		Security Group:	Public
Program:	SW Facility	Contractor:	
Status:	Released	Certificate Type:	
Account:	IDEM/OLQ/PER/SW	Ulcers No:	
IDEM Document Type:	OLQ Monitoring	Report Type:	
Document Date:	5/16/2000 12:00 AM	Cross Reference ID:	
Scan Date:	3/13/2008 12:00 AM	Parent Folder:	
Author:	Migration	Checked Out By:	
No of Pages:	0	County:	
Brownfields Letter Type:			

VFC Solid Waste Facility Document Info

Content ID:	16500300	Formats:	application/pdf
FID:		Security Group:	Public
Program:	SW Facility	Contractor:	
Status:	Released	Certificate Type:	
Account:	IDEM/OLQ/PER/SW	Ulcers No:	

Map Key	Number of Records	Direction	Distance (mi/ft)	Elev/Diff (ft)	Site	DB
---------	-------------------	-----------	------------------	----------------	------	----

IDEM Document Type:	OLQ Monitoring	Report Type:	
Document Date:	6/10/1986 12:00 AM	Cross Reference ID:	MAP=16697273
Scan Date:	6/5/2007 12:00 AM	Parent Folder:	
Author:	Migration	Checked Out By:	
No of Pages:	0	County:	
Brownfields Letter Type:			

VFC Solid Waste Facility Document Search

Doc No:	29041578	Document Type:	Correspondence
Date:	01/24/2002	Size:	47 K
Program:	SW Facility		
Info Link:	https://vfc.idem.in.gov/DocumentDetail.aspx?dID=3382596		
Doc Link:	https://ecm.idem.in.gov/cs/idcplg?IdcService=GET_FILE&dID=3382596&dDocName=29041578&Rendition=web&allowInterrupt=1&noSaveAs=1&file		

VFC Solid Waste Facility Document Info

Content ID:	67443100	Formats:	application/pdf
FID:		Security Group:	Public
Program:	SW Facility	Contractor:	
Status:	Released	Certificate Type:	
Account:	IDEM/OLQ/PER/SW	Ulcers No:	
IDEM Document Type:	OLQ Permit	Report Type:	
Document Date:	3/30/1971 12:00 AM	Cross Reference ID:	
Scan Date:	2/22/2013 12:00 AM	Parent Folder:	
Author:	Migration	Checked Out By:	
No of Pages:	0	County:	Vermillion
Brownfields Letter Type:			

VFC Solid Waste Facility Document Info

Content ID:	28370258	Formats:	application/pdf
FID:		Security Group:	Public
Program:	SW Facility	Contractor:	
Status:	Released	Certificate Type:	
Account:	IDEM/OLQ/PER/SW	Ulcers No:	
IDEM Document Type:	OLQ Report	Report Type:	Closure Reports
Document Date:	12/21/2000 12:00 AM	Cross Reference ID:	
Scan Date:	2/8/2008 12:00 AM	Parent Folder:	
Author:	Migration	Checked Out By:	
No of Pages:	0	County:	
Brownfields Letter Type:			

VFC Solid Waste Facility Document Info

Content ID:	29041546	Formats:	application/pdf
FID:		Security Group:	Public
Program:	SW Facility	Contractor:	
Status:	Released	Certificate Type:	
Account:	IDEM/OLQ/PER/SW	Ulcers No:	
IDEM Document Type:	OLQ Permit	Report Type:	
Document Date:	1/22/1998 12:00 AM	Cross Reference ID:	
Scan Date:	3/13/2008 12:00 AM	Parent Folder:	
Author:	Migration	Checked Out By:	
No of Pages:	0	County:	
Brownfields Letter Type:			

VFC Solid Waste Facility Document Info

Content ID:	29041548	Formats:	application/pdf
FID:		Security Group:	Public

Program: SW Facility
Status: Released
Account: IDEM/OLQ/PER/SW
IDEM Document Type: OLQ Monitoring
Document Date: 6/21/1999 12:00 AM
Scan Date: 3/13/2008 12:00 AM
Author: Migration
No of Pages: 0
Brownfields Letter Type:

Contractor:
Certificate Type:
Ulcers No:
Report Type:
Cross Reference ID:
Parent Folder:
Checked Out By:
County:

VFC Solid Waste Facility Document Info

Content ID: 80333751
FID:
Program: SW Facility
Status: Released
Account: IDEM/OLQ/PER/SW
IDEM Document Type: OLQ Permit
Document Date: 2/16/1987 12:00 AM
Scan Date: 8/5/2016 2:02 PM
Author: JTSMITH@idem.IN.gov
No of Pages: 2
Brownfields Letter Type:

Formats: application/pdf
Security Group: Public
Contractor:
Certificate Type:
Ulcers No:
Report Type:
Cross Reference ID:
Parent Folder:
Checked Out By:
County: Vermillion

VFC Solid Waste Facility Document Info

Content ID: 29064546
FID:
Program: SW Facility
Status: Released
Account: IDEM/OLQ/PER/SW
IDEM Document Type: Correspondence
Document Date: 1/24/2002 12:00 AM
Scan Date: 3/13/2008 12:00 AM
Author: Migration
No of Pages: 0
Brownfields Letter Type:

Formats: application/pdf
Security Group: Public
Contractor:
Certificate Type:
Ulcers No:
Report Type:
Cross Reference ID:
Parent Folder:
Checked Out By:
County:

VFC Solid Waste Facility Document Info

Content ID: 30616878
FID:
Program: SW Facility
Status: Released
Account: IDEM/OLQ/PER/SW
IDEM Document Type: Map
Document Date: 4/30/1998 12:00 AM
Scan Date: 6/11/2008 12:00 AM
Author: Migration
No of Pages: 0
Brownfields Letter Type:

Formats: application/pdf
Security Group: Public
Contractor:
Certificate Type:
Ulcers No:
Report Type:
Cross Reference ID: 28371548
Parent Folder:
Checked Out By:
County:

VFC Solid Waste Facility Document Info

Content ID: 65942238
FID:
Program: SW Facility
Status: Released
Account: IDEM/OLQ/PER/SW
IDEM Document Type: Correspondence
Document Date: 5/11/2012 12:00 AM
Scan Date: 5/16/2012 12:00 AM
Author: Migration
No of Pages: 0

Formats: application/pdf
Security Group: Public
Contractor:
Certificate Type:
Ulcers No:
Report Type:
Cross Reference ID: 62782469
Parent Folder:
Checked Out By:
County: Vermillion

Map Key	Number of Records	Direction	Distance (mi/ft)	Elev/Diff (ft)	Site	DB
---------	-------------------	-----------	------------------	----------------	------	----

Brownfields Letter Type:

VFC Solid Waste Facility Document Info

Content ID:	28371521	Formats:	application/pdf
FID:		Security Group:	Public
Program:	SW Facility	Contractor:	
Status:	Released	Certificate Type:	
Account:	IDEM/OLQ/PER/SW	Ulcers No:	
IDEM Document Type:	OLQ Report	Report Type:	Closure/Post Closure Cert Letters and/or Reports
Document Date:	12/16/1999 12:00 AM	Cross Reference ID:	
Scan Date:	2/8/2008 12:00 AM	Parent Folder:	
Author:	Migration	Checked Out By:	
No of Pages:	0	County:	

Brownfields Letter Type:

VFC Solid Waste Facility Document Info

Content ID:	30611435	Formats:	application/pdf
FID:		Security Group:	Public
Program:	SW Facility	Contractor:	
Status:	Released	Certificate Type:	
Account:	IDEM/OLQ/PER/SW	Ulcers No:	
IDEM Document Type:	Map	Report Type:	
Document Date:	11/4/1998 12:00 AM	Cross Reference ID:	28371578
Scan Date:	6/10/2008 12:00 AM	Parent Folder:	
Author:	Migration	Checked Out By:	
No of Pages:	0	County:	

Brownfields Letter Type:

VFC Solid Waste Facility Document Info

Content ID:	28370809	Formats:	application/pdf
FID:		Security Group:	Public
Program:	SW Facility	Contractor:	
Status:	Released	Certificate Type:	
Account:	IDEM/OLQ/PER/SW	Ulcers No:	
IDEM Document Type:	OLQ Report	Report Type:	Closure/Post Closure Cert Letters and/or Reports
Document Date:	7/16/1998 12:00 AM	Cross Reference ID:	
Scan Date:	2/8/2008 12:00 AM	Parent Folder:	
Author:	Migration	Checked Out By:	
No of Pages:	0	County:	

Brownfields Letter Type:

VFC Solid Waste Facility Document Info

Content ID:	29041547	Formats:	application/pdf
FID:		Security Group:	Public
Program:	SW Facility	Contractor:	
Status:	Released	Certificate Type:	
Account:	IDEM/OLQ/PER/SW	Ulcers No:	
IDEM Document Type:	OLQ Monitoring	Report Type:	
Document Date:	7/3/2001 12:00 AM	Cross Reference ID:	
Scan Date:	3/13/2008 12:00 AM	Parent Folder:	
Author:	Migration	Checked Out By:	
No of Pages:	0	County:	

Brownfields Letter Type:

VFC Solid Waste Facility Document Info

Content ID:	30611202	Formats:	application/pdf
--------------------	----------	-----------------	-----------------

Map Key	Number of Records	Direction	Distance (mi/ft)	Elev/Diff (ft)	Site	DB
FID:					Security Group:	Public
Program:	SW Facility				Contractor:	
Status:	Released				Certificate Type:	
Account:	IDEM/OLQ/PER/SW				Ulcers No:	
IDEM Document Type:	Map				Report Type:	
Document Date:	11/4/1998 12:00 AM				Cross Reference ID:	28371578
Scan Date:	6/10/2008 12:00 AM				Parent Folder:	
Author:	Migration				Checked Out By:	
No of Pages:	0				County:	
Brownfields Letter Type:						

VFC Solid Waste Facility Document Info

Content ID:	67443116				Formats:	application/pdf
FID:					Security Group:	Public
Program:	SW Facility				Contractor:	
Status:	Released				Certificate Type:	
Account:	IDEM/OLQ/PER/SW				Ulcers No:	
IDEM Document Type:	OLQ Permit				Report Type:	
Document Date:	5/12/1982 12:00 AM				Cross Reference ID:	
Scan Date:	2/22/2013 12:00 AM				Parent Folder:	
Author:	Migration				Checked Out By:	
No of Pages:	0				County:	Vermillion
Brownfields Letter Type:						

VFC Solid Waste Facility Document Info

Content ID:	67443117				Formats:	application/pdf
FID:					Security Group:	Public
Program:	SW Facility				Contractor:	
Status:	Released				Certificate Type:	
Account:	IDEM/OLQ/PER/SW				Ulcers No:	
IDEM Document Type:	OLQ Permit				Report Type:	
Document Date:	11/5/1984 12:00 AM				Cross Reference ID:	
Scan Date:	2/22/2013 12:00 AM				Parent Folder:	
Author:	Migration				Checked Out By:	
No of Pages:	0				County:	Vermillion
Brownfields Letter Type:						

VFC Solid Waste Facility Document Info

Content ID:	16701144				Formats:	application/pdf
FID:					Security Group:	Public
Program:	SW Facility				Contractor:	
Status:	Released				Certificate Type:	
Account:	IDEM/OLQ/PER/SW				Ulcers No:	
IDEM Document Type:	Drawing				Report Type:	
Document Date:	6/7/2007 12:00 AM				Cross Reference ID:	16514386
Scan Date:	6/7/2007 12:00 AM				Parent Folder:	
Author:	Migration				Checked Out By:	
No of Pages:	0				County:	
Brownfields Letter Type:						

VFC Solid Waste Facility Document Info

Content ID:	31144142				Formats:	application/pdf
FID:					Security Group:	Public
Program:	SW Facility				Contractor:	
Status:	Released				Certificate Type:	
Account:	IDEM/OLQ/PER/SW				Ulcers No:	
IDEM Document Type:	Map				Report Type:	
Document Date:	5/16/2000 12:00 AM				Cross Reference ID:	29041585
Scan Date:	7/2/2008 12:00 AM				Parent Folder:	
Author:	Migration				Checked Out By:	

No of Pages: 0
 Brownfields Letter Type: County:

VFC Solid Waste Facility Document Info

Content ID:	63506852	Formats:	application/pdf
FID:		Security Group:	Public
Program:	SW Facility	Contractor:	
Status:	Released	Certificate Type:	
Account:	IDEM/OLQ/PER/SW	Ulcers No:	
IDEM Document Type:	OLQ Permit	Report Type:	
Document Date:	8/25/2011 12:00 AM	Cross Reference ID:	62782469
Scan Date:	9/12/2011 12:00 AM	Parent Folder:	
Author:	Migration	Checked Out By:	
No of Pages:	0	County:	Vermillion

Brownfields Letter Type:

VFC Solid Waste Facility Document Info

Content ID:	28370860	Formats:	application/pdf
FID:		Security Group:	Public
Program:	SW Facility	Contractor:	
Status:	Released	Certificate Type:	
Account:	IDEM/OLQ/PER/SW	Ulcers No:	
IDEM Document Type:	OLQ Report	Report Type:	Closure/Post Closure Cert Letters and/or Reports
Document Date:	7/16/1998 12:00 AM	Cross Reference ID:	
Scan Date:	2/8/2008 12:00 AM	Parent Folder:	
Author:	Migration	Checked Out By:	
No of Pages:	0	County:	

Brownfields Letter Type:

VFC Solid Waste Facility Document Info

Content ID:	65962795	Formats:	application/pdf
FID:		Security Group:	Public
Program:	SW Facility	Contractor:	
Status:	Released	Certificate Type:	
Account:	IDEM/OLQ/PER/SW	Ulcers No:	
IDEM Document Type:	OLQ Report	Report Type:	Tonnage Report
Document Date:	6/30/1993 12:00 AM	Cross Reference ID:	
Scan Date:	5/17/2012 12:00 AM	Parent Folder:	
Author:	Migration	Checked Out By:	
No of Pages:	0	County:	

Brownfields Letter Type:

VFC Solid Waste Facility Document Info

Content ID:	29041540	Formats:	application/pdf
FID:		Security Group:	Public
Program:	SW Facility	Contractor:	
Status:	Released	Certificate Type:	
Account:	IDEM/OLQ/PER/SW	Ulcers No:	
IDEM Document Type:	OLQ Monitoring	Report Type:	
Document Date:	9/27/2000 12:00 AM	Cross Reference ID:	
Scan Date:	3/13/2008 12:00 AM	Parent Folder:	
Author:	Migration	Checked Out By:	
No of Pages:	0	County:	

Brownfields Letter Type:

VFC Solid Waste Facility Document Info

Content ID:	29041577	Formats:	application/pdf
--------------------	----------	-----------------	-----------------

Map Key	Number of Records	Direction	Distance (mi/ft)	Elev/Diff (ft)	Site	DB
---------	-------------------	-----------	------------------	----------------	------	----

FID:					Security Group:	Public
Program:	SW Facility				Contractor:	
Status:	Released				Certificate Type:	
Account:	IDEM/OLQ/PER/SW				Ulcers No:	
IDEM Document Type:	Correspondence				Report Type:	
Document Date:	7/21/1999 12:00 AM				Cross Reference ID:	
Scan Date:	3/13/2008 12:00 AM				Parent Folder:	
Author:	Migration				Checked Out By:	
No of Pages:	0				County:	
Brownfields Letter Type:						

VFC Solid Waste Facility Document Info

Content ID:	80346569				Formats:	application/pdf
FID:					Security Group:	Public
Program:	SW Facility				Contractor:	
Status:	Released				Certificate Type:	
Account:	IDEM/OLQ/PER/SW				Ulcers No:	
IDEM Document Type:	OLQ Permit				Report Type:	
Document Date:	4/29/1997 12:00 AM				Cross Reference ID:	
Scan Date:	9/6/2016 12:00 AM				Parent Folder:	
Author:	sysadmin				Checked Out By:	
No of Pages:	0				County:	
Brownfields Letter Type:						

VFC Solid Waste Facility Document Info

Content ID:	28370813				Formats:	application/pdf
FID:					Security Group:	Public
Program:	SW Facility				Contractor:	
Status:	Released				Certificate Type:	
Account:	IDEM/OLQ/PER/SW				Ulcers No:	
IDEM Document Type:	OLQ Report				Report Type:	Closure/Post Closure Cert Letters and/or Reports
Document Date:	6/28/2000 12:00 AM				Cross Reference ID:	
Scan Date:	2/8/2008 12:00 AM				Parent Folder:	
Author:	Migration				Checked Out By:	
No of Pages:	0				County:	
Brownfields Letter Type:						

VFC Solid Waste Facility Document Info

Content ID:	80333749				Formats:	application/pdf
FID:					Security Group:	Public
Program:	SW Facility				Contractor:	
Status:	Released				Certificate Type:	
Account:	IDEM/OLQ/PER/SW				Ulcers No:	
IDEM Document Type:	OLQ Permit				Report Type:	
Document Date:	1/5/1987 12:00 AM				Cross Reference ID:	
Scan Date:	8/5/2016 2:02 PM				Parent Folder:	
Author:	JTSMITH@idem.IN.gov				Checked Out By:	
No of Pages:	2				County:	Vermillion
Brownfields Letter Type:						

VFC Solid Waste Facility Document Info

Content ID:	29041578				Formats:	application/pdf
FID:					Security Group:	Public
Program:	SW Facility				Contractor:	
Status:	Released				Certificate Type:	
Account:	IDEM/OLQ/PER/SW				Ulcers No:	
IDEM Document Type:	Correspondence				Report Type:	
Document Date:	1/24/2002 12:00 AM				Cross Reference ID:	
Scan Date:	3/13/2008 12:00 AM				Parent Folder:	

Map Key	Number of Records	Direction	Distance (mi/ft)	Elev/Diff (ft)	Site	DB
---------	-------------------	-----------	------------------	----------------	------	----

Author: Migration
No of Pages: 0
Brownfields Letter Type:

Checked Out By:
County:

VFC Solid Waste Facility Document Info

Content ID:	30611718	Formats:	application/pdf
FID:		Security Group:	Public
Program:	SW Facility	Contractor:	
Status:	Released	Certificate Type:	
Account:	IDEM/OLQ/PER/SW	Ulcers No:	
IDEM Document Type:	Map	Report Type:	
Document Date:	11/4/1998 12:00 AM	Cross Reference ID:	28371578
Scan Date:	6/10/2008 12:00 AM	Parent Folder:	
Author:	Migration	Checked Out By:	
No of Pages:	0	County:	
Brownfields Letter Type:			

VFC Solid Waste Facility Document Info

Content ID:	16697273	Formats:	application/pdf
FID:		Security Group:	Public
Program:	SW Facility	Contractor:	
Status:	Released	Certificate Type:	
Account:	IDEM/OLQ/PER/SW	Ulcers No:	
IDEM Document Type:	Drawing	Report Type:	
Document Date:	6/7/2007 12:00 AM	Cross Reference ID:	16500300
Scan Date:	6/7/2007 12:00 AM	Parent Folder:	
Author:	Migration	Checked Out By:	
No of Pages:	0	County:	
Brownfields Letter Type:			

VFC Solid Waste Facility Document Info

Content ID:	28370261	Formats:	application/pdf
FID:		Security Group:	Public
Program:	SW Facility	Contractor:	
Status:	Released	Certificate Type:	
Account:	IDEM/OLQ/PER/SW	Ulcers No:	
IDEM Document Type:	OLQ Report	Report Type:	Closure/Post Closure Cert Letters and/or Reports
Document Date:	6/18/2001 12:00 AM	Cross Reference ID:	
Scan Date:	2/8/2008 12:00 AM	Parent Folder:	
Author:	Migration	Checked Out By:	
No of Pages:	0	County:	
Brownfields Letter Type:			

VFC Solid Waste Facility Document Info

Content ID:	28370816	Formats:	application/pdf
FID:		Security Group:	Public
Program:	SW Facility	Contractor:	
Status:	Released	Certificate Type:	
Account:	IDEM/OLQ/PER/SW	Ulcers No:	
IDEM Document Type:	OLQ Report	Report Type:	Closure/Post Closure Cert Letters and/or Reports
Document Date:	9/27/2000 12:00 AM	Cross Reference ID:	
Scan Date:	2/8/2008 12:00 AM	Parent Folder:	
Author:	Migration	Checked Out By:	
No of Pages:	0	County:	
Brownfields Letter Type:			

VFC Solid Waste Facility Document Info

Content ID:	80333750				Formats:	application/pdf
FID:					Security Group:	Public
Program:	SW Facility				Contractor:	
Status:	Released				Certificate Type:	
Account:	IDEM/OLQ/PER/SW				Ulcers No:	
IDEM Document Type:	OLQ Permit				Report Type:	
Document Date:	2/1/1989 12:00 AM				Cross Reference ID:	
Scan Date:	8/5/2016 2:02 PM				Parent Folder:	
Author:	JTSMITH@idem.IN.gov				Checked Out By:	
No of Pages:	2				County:	Vermillion
Brownfields Letter Type:						

VFC Solid Waste Facility Document Info

Content ID:	80333752				Formats:	application/pdf
FID:					Security Group:	Public
Program:	SW Facility				Contractor:	
Status:	Released				Certificate Type:	
Account:	IDEM/OLQ/PER/SW				Ulcers No:	
IDEM Document Type:	OLQ Permit				Report Type:	
Document Date:	11/25/1985 12:00 AM				Cross Reference ID:	
Scan Date:	8/5/2016 2:02 PM				Parent Folder:	
Author:	JTSMITH@idem.IN.gov				Checked Out By:	
No of Pages:	4				County:	Vermillion
Brownfields Letter Type:						

VFC Solid Waste Facility Document Info

Content ID:	67443111				Formats:	application/pdf
FID:					Security Group:	Public
Program:	SW Facility				Contractor:	
Status:	Released				Certificate Type:	
Account:	IDEM/OLQ/PER/SW				Ulcers No:	
IDEM Document Type:	OLQ Permit				Report Type:	
Document Date:	3/30/1971 12:00 AM				Cross Reference ID:	
Scan Date:	2/22/2013 12:00 AM				Parent Folder:	
Author:	Migration				Checked Out By:	
No of Pages:	0				County:	Vermillion
Brownfields Letter Type:						

VFC Solid Waste Facility Document Info

Content ID:	67443113				Formats:	application/pdf
FID:					Security Group:	Public
Program:	SW Facility				Contractor:	
Status:	Released				Certificate Type:	
Account:	IDEM/OLQ/PER/SW				Ulcers No:	
IDEM Document Type:	OLQ Permit				Report Type:	
Document Date:	6/17/1980 12:00 AM				Cross Reference ID:	
Scan Date:	2/22/2013 12:00 AM				Parent Folder:	
Author:	Migration				Checked Out By:	
No of Pages:	0				County:	Vermillion
Brownfields Letter Type:						

VFC Solid Waste Facility Document Info

Content ID:	62782469				Formats:	application/pdf
FID:					Security Group:	Public
Program:	SW Facility				Contractor:	
Status:	Released				Certificate Type:	
Account:	IDEM/OLQ/COM/SW				Ulcers No:	
IDEM Document Type:	OLQ Field Inspections				Report Type:	
Document Date:	4/14/2011 12:00 AM				Cross Reference ID:	62782469

Map Key	Number of Records	Direction	Distance (mi/ft)	Elev/Diff (ft)	Site	DB
Scan Date:	7/1/2011 12:00 AM				Parent Folder:	
Author:	Migration				Checked Out By:	
No of Pages:	0				County:	Vermillion
Brownfields Letter Type:						
<u>VFC Solid Waste Facility Document Info</u>						
Content ID:	64907429				Formats:	application/pdf
FID:					Security Group:	Public
Program:	SW Facility				Contractor:	
Status:	Released				Certificate Type:	
Account:	IDEM/OLQ/PER/SW				Ulcers No:	
IDEM Document Type:	Correspondence				Report Type:	
Document Date:	1/31/2012 12:00 AM				Cross Reference ID:	
Scan Date:	2/2/2012 12:00 AM				Parent Folder:	
Author:	Migration				Checked Out By:	
No of Pages:	0				County:	Vermillion
Brownfields Letter Type:						
<u>VFC Solid Waste Facility Document Info</u>						
Content ID:	31051752				Formats:	application/pdf
FID:					Security Group:	Public
Program:	SW Facility				Contractor:	
Status:	Released				Certificate Type:	
Account:	IDEM/OLQ/COM/SW				Ulcers No:	
IDEM Document Type:	OLQ Field Inspections				Report Type:	
Document Date:	8/21/2000 12:00 AM				Cross Reference ID:	
Scan Date:	6/30/2008 12:00 AM				Parent Folder:	
Author:	Migration				Checked Out By:	
No of Pages:	0				County:	
Brownfields Letter Type:						
<u>VFC Solid Waste Facility Document Info</u>						
Content ID:	16514386				Formats:	application/pdf
FID:					Security Group:	Public
Program:	SW Facility				Contractor:	
Status:	Released				Certificate Type:	
Account:	IDEM/OLQ/PER/SW				Ulcers No:	
IDEM Document Type:	OLQ Monitoring				Report Type:	
Document Date:	5/16/2000 12:00 AM				Cross Reference ID:	
Scan Date:	6/6/2007 12:00 AM				Parent Folder:	
Author:	Migration				Checked Out By:	
No of Pages:	0				County:	
Brownfields Letter Type:						
<u>VFC Solid Waste Facility Document Info</u>						
Content ID:	67443114				Formats:	application/pdf
FID:					Security Group:	Public
Program:	SW Facility				Contractor:	
Status:	Released				Certificate Type:	
Account:	IDEM/OLQ/PER/SW				Ulcers No:	
IDEM Document Type:	OLQ Permit				Report Type:	
Document Date:	7/11/1980 12:00 AM				Cross Reference ID:	
Scan Date:	2/22/2013 12:00 AM				Parent Folder:	
Author:	Migration				Checked Out By:	
No of Pages:	0				County:	Vermillion
Brownfields Letter Type:						
<u>VFC Solid Waste Facility Document Info</u>						

Map Key	Number of Records	Direction	Distance (mi/ft)	Elev/Diff (ft)	Site	DB
Content ID:	68524519				Formats:	application/pdf
FID:					Security Group:	Public
Program:	SW Facility				Contractor:	
Status:	Released				Certificate Type:	
Account:	IDEM/OLQ/PER/SW				Ulcers No:	
IDEM Document Type:	OLQ Permit				Report Type:	
Document Date:	6/24/2013 12:00 AM				Cross Reference ID:	
Scan Date:	7/9/2013 12:00 AM				Parent Folder:	
Author:	Migration				Checked Out By:	
No of Pages:	0				County:	Vermillion
Brownfields Letter Type:						

VFC Solid Waste Facility Document Info

Content ID:	29041582				Formats:	application/pdf
FID:					Security Group:	Public
Program:	SW Facility				Contractor:	
Status:	Released				Certificate Type:	
Account:	IDEM/OLQ/PER/SW				Ulcers No:	
IDEM Document Type:	OLQ Permit				Report Type:	
Document Date:	5/13/2004 12:00 AM				Cross Reference ID:	
Scan Date:	3/13/2008 12:00 AM				Parent Folder:	
Author:	Migration				Checked Out By:	
No of Pages:	0				County:	
Brownfields Letter Type:						

VFC Solid Waste Facility Document Info

Content ID:	29041585				Formats:	application/pdf
FID:					Security Group:	Public
Program:	SW Facility				Contractor:	
Status:	Released				Certificate Type:	
Account:	IDEM/OLQ/PER/SW				Ulcers No:	
IDEM Document Type:	OLQ Monitoring				Report Type:	
Document Date:	5/16/2000 12:00 AM				Cross Reference ID:	
Scan Date:	3/13/2008 12:00 AM				Parent Folder:	
Author:	Migration				Checked Out By:	
No of Pages:	0				County:	
Brownfields Letter Type:						

VFC Solid Waste Facility Document Info

Content ID:	16500300				Formats:	application/pdf
FID:					Security Group:	Public
Program:	SW Facility				Contractor:	
Status:	Released				Certificate Type:	
Account:	IDEM/OLQ/PER/SW				Ulcers No:	
IDEM Document Type:	OLQ Monitoring				Report Type:	
Document Date:	6/10/1986 12:00 AM				Cross Reference ID:	MAP=16697273
Scan Date:	6/5/2007 12:00 AM				Parent Folder:	
Author:	Migration				Checked Out By:	
No of Pages:	0				County:	
Brownfields Letter Type:						

VFC Solid Waste Facility Document Search

Doc No:	31051752	Document Type:	OLQ Field Inspections
Date:	08/21/2000	Size:	47 K
Program:	SW Facility		
Info Link:	https://vfc.idem.in.gov/DocumentDetail.aspx?dID=3388065		
Doc Link:	https://ecm.idem.in.gov/cs/idcplg?IdcService=GET_FILE&dID=3388065&dDocName=31051752&Rendition=web&allowInterrupt=1&noSaveAs=1&file		

Map Key	Number of Records	Direction	Distance (mi/ft)	Elev/Diff (ft)	Site	DB
---------	-------------------	-----------	------------------	----------------	------	----

VFC Solid Waste Facility Document Info

Content ID:	67443100	Formats:	application/pdf
FID:		Security Group:	Public
Program:	SW Facility	Contractor:	
Status:	Released	Certificate Type:	
Account:	IDEM/OLQ/PER/SW	Ulcers No:	
IDEM Document Type:	OLQ Permit	Report Type:	
Document Date:	3/30/1971 12:00 AM	Cross Reference ID:	
Scan Date:	2/22/2013 12:00 AM	Parent Folder:	
Author:	Migration	Checked Out By:	
No of Pages:	0	County:	Vermillion
Brownfields Letter Type:			

VFC Solid Waste Facility Document Info

Content ID:	28370258	Formats:	application/pdf
FID:		Security Group:	Public
Program:	SW Facility	Contractor:	
Status:	Released	Certificate Type:	
Account:	IDEM/OLQ/PER/SW	Ulcers No:	
IDEM Document Type:	OLQ Report	Report Type:	Closure Reports
Document Date:	12/21/2000 12:00 AM	Cross Reference ID:	
Scan Date:	2/8/2008 12:00 AM	Parent Folder:	
Author:	Migration	Checked Out By:	
No of Pages:	0	County:	
Brownfields Letter Type:			

VFC Solid Waste Facility Document Info

Content ID:	29041546	Formats:	application/pdf
FID:		Security Group:	Public
Program:	SW Facility	Contractor:	
Status:	Released	Certificate Type:	
Account:	IDEM/OLQ/PER/SW	Ulcers No:	
IDEM Document Type:	OLQ Permit	Report Type:	
Document Date:	1/22/1998 12:00 AM	Cross Reference ID:	
Scan Date:	3/13/2008 12:00 AM	Parent Folder:	
Author:	Migration	Checked Out By:	
No of Pages:	0	County:	
Brownfields Letter Type:			

VFC Solid Waste Facility Document Info

Content ID:	29041548	Formats:	application/pdf
FID:		Security Group:	Public
Program:	SW Facility	Contractor:	
Status:	Released	Certificate Type:	
Account:	IDEM/OLQ/PER/SW	Ulcers No:	
IDEM Document Type:	OLQ Monitoring	Report Type:	
Document Date:	6/21/1999 12:00 AM	Cross Reference ID:	
Scan Date:	3/13/2008 12:00 AM	Parent Folder:	
Author:	Migration	Checked Out By:	
No of Pages:	0	County:	
Brownfields Letter Type:			

VFC Solid Waste Facility Document Info

Content ID:	80333751	Formats:	application/pdf
FID:		Security Group:	Public
Program:	SW Facility	Contractor:	
Status:	Released	Certificate Type:	
Account:	IDEM/OLQ/PER/SW	Ulcers No:	
IDEM Document Type:	OLQ Permit	Report Type:	

Map Key	Number of Records	Direction	Distance (mi/ft)	Elev/Diff (ft)	Site	DB
---------	-------------------	-----------	------------------	----------------	------	----

Document Date:	2/16/1987 12:00 AM	Cross Reference ID:	
Scan Date:	8/5/2016 2:02 PM	Parent Folder:	
Author:	JTSMITH@idem.IN.gov	Checked Out By:	
No of Pages:	2	County:	Vermillion
Brownfields Letter Type:			

VFC Solid Waste Facility Document Info

Content ID:	29064546	Formats:	application/pdf
FID:		Security Group:	Public
Program:	SW Facility	Contractor:	
Status:	Released	Certificate Type:	
Account:	IDEM/OLQ/PER/SW	Ulcers No:	
IDEM Document Type:	Correspondence	Report Type:	
Document Date:	1/24/2002 12:00 AM	Cross Reference ID:	
Scan Date:	3/13/2008 12:00 AM	Parent Folder:	
Author:	Migration	Checked Out By:	
No of Pages:	0	County:	
Brownfields Letter Type:			

VFC Solid Waste Facility Document Info

Content ID:	30616878	Formats:	application/pdf
FID:		Security Group:	Public
Program:	SW Facility	Contractor:	
Status:	Released	Certificate Type:	
Account:	IDEM/OLQ/PER/SW	Ulcers No:	
IDEM Document Type:	Map	Report Type:	
Document Date:	4/30/1998 12:00 AM	Cross Reference ID:	28371548
Scan Date:	6/11/2008 12:00 AM	Parent Folder:	
Author:	Migration	Checked Out By:	
No of Pages:	0	County:	
Brownfields Letter Type:			

VFC Solid Waste Facility Document Info

Content ID:	65942238	Formats:	application/pdf
FID:		Security Group:	Public
Program:	SW Facility	Contractor:	
Status:	Released	Certificate Type:	
Account:	IDEM/OLQ/PER/SW	Ulcers No:	
IDEM Document Type:	Correspondence	Report Type:	
Document Date:	5/11/2012 12:00 AM	Cross Reference ID:	62782469
Scan Date:	5/16/2012 12:00 AM	Parent Folder:	
Author:	Migration	Checked Out By:	
No of Pages:	0	County:	Vermillion
Brownfields Letter Type:			

VFC Solid Waste Facility Document Info

Content ID:	28371521	Formats:	application/pdf
FID:		Security Group:	Public
Program:	SW Facility	Contractor:	
Status:	Released	Certificate Type:	
Account:	IDEM/OLQ/PER/SW	Ulcers No:	
IDEM Document Type:	OLQ Report	Report Type:	Closure/Post Closure Cert Letters and/or Reports
Document Date:	12/16/1999 12:00 AM	Cross Reference ID:	
Scan Date:	2/8/2008 12:00 AM	Parent Folder:	
Author:	Migration	Checked Out By:	
No of Pages:	0	County:	
Brownfields Letter Type:			

Map Key	Number of Records	Direction	Distance (mi/ft)	Elev/Diff (ft)	Site	DB
---------	-------------------	-----------	------------------	----------------	------	----

VFC Solid Waste Facility Document Info

Content ID:	30611435	Formats:	application/pdf
FID:		Security Group:	Public
Program:	SW Facility	Contractor:	
Status:	Released	Certificate Type:	
Account:	IDEM/OLQ/PER/SW	Ulcers No:	
IDEM Document Type:	Map	Report Type:	
Document Date:	11/4/1998 12:00 AM	Cross Reference ID:	28371578
Scan Date:	6/10/2008 12:00 AM	Parent Folder:	
Author:	Migration	Checked Out By:	
No of Pages:	0	County:	
Brownfields Letter Type:			

VFC Solid Waste Facility Document Info

Content ID:	28370809	Formats:	application/pdf
FID:		Security Group:	Public
Program:	SW Facility	Contractor:	
Status:	Released	Certificate Type:	
Account:	IDEM/OLQ/PER/SW	Ulcers No:	
IDEM Document Type:	OLQ Report	Report Type:	Closure/Post Closure Cert Letters and/or Reports
Document Date:	7/16/1998 12:00 AM	Cross Reference ID:	
Scan Date:	2/8/2008 12:00 AM	Parent Folder:	
Author:	Migration	Checked Out By:	
No of Pages:	0	County:	
Brownfields Letter Type:			

VFC Solid Waste Facility Document Info

Content ID:	29041547	Formats:	application/pdf
FID:		Security Group:	Public
Program:	SW Facility	Contractor:	
Status:	Released	Certificate Type:	
Account:	IDEM/OLQ/PER/SW	Ulcers No:	
IDEM Document Type:	OLQ Monitoring	Report Type:	
Document Date:	7/3/2001 12:00 AM	Cross Reference ID:	
Scan Date:	3/13/2008 12:00 AM	Parent Folder:	
Author:	Migration	Checked Out By:	
No of Pages:	0	County:	
Brownfields Letter Type:			

VFC Solid Waste Facility Document Info

Content ID:	30611202	Formats:	application/pdf
FID:		Security Group:	Public
Program:	SW Facility	Contractor:	
Status:	Released	Certificate Type:	
Account:	IDEM/OLQ/PER/SW	Ulcers No:	
IDEM Document Type:	Map	Report Type:	
Document Date:	11/4/1998 12:00 AM	Cross Reference ID:	28371578
Scan Date:	6/10/2008 12:00 AM	Parent Folder:	
Author:	Migration	Checked Out By:	
No of Pages:	0	County:	
Brownfields Letter Type:			

VFC Solid Waste Facility Document Info

Content ID:	67443116	Formats:	application/pdf
FID:		Security Group:	Public
Program:	SW Facility	Contractor:	
Status:	Released	Certificate Type:	
Account:	IDEM/OLQ/PER/SW	Ulcers No:	

Map Key	Number of Records	Direction	Distance (mi/ft)	Elev/Diff (ft)	Site	DB
IDEM Document Type: OLQ Permit						
Document Date: 5/12/1982 12:00 AM				Report Type:		
Scan Date: 2/22/2013 12:00 AM				Cross Reference ID:		
Author: Migration				Parent Folder:		
No of Pages: 0				Checked Out By:		
Brownfields Letter Type:				County: Vermillion		
 <u>VFC Solid Waste Facility Document Info</u>						
Content ID: 67443117				Formats:		application/pdf
FID:				Security Group:		Public
Program: SW Facility				Contractor:		
Status: Released				Certificate Type:		
Account: IDEM/OLQ/PER/SW				Ulcers No:		
IDEM Document Type: OLQ Permit				Report Type:		
Document Date: 11/5/1984 12:00 AM				Cross Reference ID:		
Scan Date: 2/22/2013 12:00 AM				Parent Folder:		
Author: Migration				Checked Out By:		
No of Pages: 0				County:		Vermillion
Brownfields Letter Type:						
 <u>VFC Solid Waste Facility Document Info</u>						
Content ID: 16701144				Formats:		application/pdf
FID:				Security Group:		Public
Program: SW Facility				Contractor:		
Status: Released				Certificate Type:		
Account: IDEM/OLQ/PER/SW				Ulcers No:		
IDEM Document Type: Drawing				Report Type:		
Document Date: 6/7/2007 12:00 AM				Cross Reference ID:		16514386
Scan Date: 6/7/2007 12:00 AM				Parent Folder:		
Author: Migration				Checked Out By:		
No of Pages: 0				County:		
Brownfields Letter Type:						
 <u>VFC Solid Waste Facility Document Info</u>						
Content ID: 31144142				Formats:		application/pdf
FID:				Security Group:		Public
Program: SW Facility				Contractor:		
Status: Released				Certificate Type:		
Account: IDEM/OLQ/PER/SW				Ulcers No:		
IDEM Document Type: Map				Report Type:		
Document Date: 5/16/2000 12:00 AM				Cross Reference ID:		29041585
Scan Date: 7/2/2008 12:00 AM				Parent Folder:		
Author: Migration				Checked Out By:		
No of Pages: 0				County:		
Brownfields Letter Type:						
 <u>VFC Solid Waste Facility Document Info</u>						
Content ID: 63506852				Formats:		application/pdf
FID:				Security Group:		Public
Program: SW Facility				Contractor:		
Status: Released				Certificate Type:		
Account: IDEM/OLQ/PER/SW				Ulcers No:		
IDEM Document Type: OLQ Permit				Report Type:		
Document Date: 8/25/2011 12:00 AM				Cross Reference ID:		62782469
Scan Date: 9/12/2011 12:00 AM				Parent Folder:		
Author: Migration				Checked Out By:		
No of Pages: 0				County:		Vermillion
Brownfields Letter Type:						

Map Key	Number of Records	Direction	Distance (mi/ft)	Elev/Diff (ft)	Site	DB
---------	-------------------	-----------	------------------	----------------	------	----

VFC Solid Waste Facility Document Info

Content ID:	28370860	Formats:	application/pdf
FID:		Security Group:	Public
Program:	SW Facility	Contractor:	
Status:	Released	Certificate Type:	
Account:	IDEM/OLQ/PER/SW	Ulcers No:	
IDEM Document Type:	OLQ Report	Report Type:	Closure/Post Closure Cert Letters and/or Reports
Document Date:	7/16/1998 12:00 AM	Cross Reference ID:	
Scan Date:	2/8/2008 12:00 AM	Parent Folder:	
Author:	Migration	Checked Out By:	
No of Pages:	0	County:	
Brownfields Letter Type:			

VFC Solid Waste Facility Document Info

Content ID:	65962795	Formats:	application/pdf
FID:		Security Group:	Public
Program:	SW Facility	Contractor:	
Status:	Released	Certificate Type:	
Account:	IDEM/OLQ/PER/SW	Ulcers No:	
IDEM Document Type:	OLQ Report	Report Type:	Tonnage Report
Document Date:	6/30/1993 12:00 AM	Cross Reference ID:	
Scan Date:	5/17/2012 12:00 AM	Parent Folder:	
Author:	Migration	Checked Out By:	
No of Pages:	0	County:	
Brownfields Letter Type:			

VFC Solid Waste Facility Document Info

Content ID:	29041540	Formats:	application/pdf
FID:		Security Group:	Public
Program:	SW Facility	Contractor:	
Status:	Released	Certificate Type:	
Account:	IDEM/OLQ/PER/SW	Ulcers No:	
IDEM Document Type:	OLQ Monitoring	Report Type:	
Document Date:	9/27/2000 12:00 AM	Cross Reference ID:	
Scan Date:	3/13/2008 12:00 AM	Parent Folder:	
Author:	Migration	Checked Out By:	
No of Pages:	0	County:	
Brownfields Letter Type:			

VFC Solid Waste Facility Document Info

Content ID:	29041577	Formats:	application/pdf
FID:		Security Group:	Public
Program:	SW Facility	Contractor:	
Status:	Released	Certificate Type:	
Account:	IDEM/OLQ/PER/SW	Ulcers No:	
IDEM Document Type:	Correspondence	Report Type:	
Document Date:	7/21/1999 12:00 AM	Cross Reference ID:	
Scan Date:	3/13/2008 12:00 AM	Parent Folder:	
Author:	Migration	Checked Out By:	
No of Pages:	0	County:	
Brownfields Letter Type:			

VFC Solid Waste Facility Document Info

Content ID:	80346569	Formats:	application/pdf
FID:		Security Group:	Public
Program:	SW Facility	Contractor:	
Status:	Released	Certificate Type:	
Account:	IDEM/OLQ/PER/SW	Ulcers No:	

IDEM Document Type: OLQ Permit
Document Date: 4/29/1997 12:00 AM
Scan Date: 9/6/2016 12:00 AM
Author: sysadmin
No of Pages: 0
Brownfields Letter Type:

Report Type:
Cross Reference ID:
Parent Folder:
Checked Out By:
County:

VFC Solid Waste Facility Document Info

Content ID: 28370813
FID:
Program: SW Facility
Status: Released
Account: IDEM/OLQ/PER/SW
IDEM Document Type: OLQ Report

Formats: application/pdf
Security Group: Public
Contractor:
Certificate Type:
Ulcers No:
Report Type: Closure/Post Closure Cert Letters and/or Reports

Document Date: 6/28/2000 12:00 AM
Scan Date: 2/8/2008 12:00 AM
Author: Migration
No of Pages: 0
Brownfields Letter Type:

Cross Reference ID:
Parent Folder:
Checked Out By:
County:

VFC Solid Waste Facility Document Info

Content ID: 80333749
FID:
Program: SW Facility
Status: Released
Account: IDEM/OLQ/PER/SW
IDEM Document Type: OLQ Permit
Document Date: 1/5/1987 12:00 AM
Scan Date: 8/5/2016 2:02 PM
Author: JTSMITH@idem.IN.gov
No of Pages: 2
Brownfields Letter Type:

Formats: application/pdf
Security Group: Public
Contractor:
Certificate Type:
Ulcers No:
Report Type:
Cross Reference ID:
Parent Folder:
Checked Out By:
County: Vermillion

VFC Solid Waste Facility Document Info

Content ID: 29041578
FID:
Program: SW Facility
Status: Released
Account: IDEM/OLQ/PER/SW
IDEM Document Type: Correspondence
Document Date: 1/24/2002 12:00 AM
Scan Date: 3/13/2008 12:00 AM
Author: Migration
No of Pages: 0
Brownfields Letter Type:

Formats: application/pdf
Security Group: Public
Contractor:
Certificate Type:
Ulcers No:
Report Type:
Cross Reference ID:
Parent Folder:
Checked Out By:
County:

VFC Solid Waste Facility Document Info

Content ID: 30611718
FID:
Program: SW Facility
Status: Released
Account: IDEM/OLQ/PER/SW
IDEM Document Type: Map
Document Date: 11/4/1998 12:00 AM
Scan Date: 6/10/2008 12:00 AM
Author: Migration
No of Pages: 0
Brownfields Letter Type:

Formats: application/pdf
Security Group: Public
Contractor:
Certificate Type:
Ulcers No:
Report Type:
Cross Reference ID: 28371578
Parent Folder:
Checked Out By:
County:

Map Key	Number of Records	Direction	Distance (mi/ft)	Elev/Diff (ft)	Site	DB
---------	-------------------	-----------	------------------	----------------	------	----

VFC Solid Waste Facility Document Info

Content ID:	16697273	Formats:	application/pdf
FID:		Security Group:	Public
Program:	SW Facility	Contractor:	
Status:	Released	Certificate Type:	
Account:	IDEM/OLQ/PER/SW	Ulcers No:	
IDEM Document Type:	Drawing	Report Type:	
Document Date:	6/7/2007 12:00 AM	Cross Reference ID:	16500300
Scan Date:	6/7/2007 12:00 AM	Parent Folder:	
Author:	Migration	Checked Out By:	
No of Pages:	0	County:	
Brownfields Letter Type:			

VFC Solid Waste Facility Document Info

Content ID:	28370261	Formats:	application/pdf
FID:		Security Group:	Public
Program:	SW Facility	Contractor:	
Status:	Released	Certificate Type:	
Account:	IDEM/OLQ/PER/SW	Ulcers No:	
IDEM Document Type:	OLQ Report	Report Type:	Closure/Post Closure Cert Letters and/or Reports
Document Date:	6/18/2001 12:00 AM	Cross Reference ID:	
Scan Date:	2/8/2008 12:00 AM	Parent Folder:	
Author:	Migration	Checked Out By:	
No of Pages:	0	County:	
Brownfields Letter Type:			

VFC Solid Waste Facility Document Info

Content ID:	28370816	Formats:	application/pdf
FID:		Security Group:	Public
Program:	SW Facility	Contractor:	
Status:	Released	Certificate Type:	
Account:	IDEM/OLQ/PER/SW	Ulcers No:	
IDEM Document Type:	OLQ Report	Report Type:	Closure/Post Closure Cert Letters and/or Reports
Document Date:	9/27/2000 12:00 AM	Cross Reference ID:	
Scan Date:	2/8/2008 12:00 AM	Parent Folder:	
Author:	Migration	Checked Out By:	
No of Pages:	0	County:	
Brownfields Letter Type:			

VFC Solid Waste Facility Document Info

Content ID:	80333750	Formats:	application/pdf
FID:		Security Group:	Public
Program:	SW Facility	Contractor:	
Status:	Released	Certificate Type:	
Account:	IDEM/OLQ/PER/SW	Ulcers No:	
IDEM Document Type:	OLQ Permit	Report Type:	
Document Date:	2/1/1989 12:00 AM	Cross Reference ID:	
Scan Date:	8/5/2016 2:02 PM	Parent Folder:	
Author:	JTSMITH@idem.IN.gov	Checked Out By:	
No of Pages:	2	County:	Vermillion
Brownfields Letter Type:			

VFC Solid Waste Facility Document Info

Content ID:	80333752	Formats:	application/pdf
FID:		Security Group:	Public
Program:	SW Facility	Contractor:	

Status:	Released	Certificate Type:	
Account:	IDEM/OLQ/PER/SW	Ulcers No:	
IDEM Document Type:	OLQ Permit	Report Type:	
Document Date:	11/25/1985 12:00 AM	Cross Reference ID:	
Scan Date:	8/5/2016 2:02 PM	Parent Folder:	
Author:	JTSMITH@idem.IN.gov	Checked Out By:	
No of Pages:	4	County:	Vermillion
Brownfields Letter Type:			

VFC Solid Waste Facility Document Info

Content ID:	67443111	Formats:	application/pdf
FID:		Security Group:	Public
Program:	SW Facility	Contractor:	
Status:	Released	Certificate Type:	
Account:	IDEM/OLQ/PER/SW	Ulcers No:	
IDEM Document Type:	OLQ Permit	Report Type:	
Document Date:	3/30/1971 12:00 AM	Cross Reference ID:	
Scan Date:	2/22/2013 12:00 AM	Parent Folder:	
Author:	Migration	Checked Out By:	
No of Pages:	0	County:	Vermillion
Brownfields Letter Type:			

VFC Solid Waste Facility Document Info

Content ID:	67443113	Formats:	application/pdf
FID:		Security Group:	Public
Program:	SW Facility	Contractor:	
Status:	Released	Certificate Type:	
Account:	IDEM/OLQ/PER/SW	Ulcers No:	
IDEM Document Type:	OLQ Permit	Report Type:	
Document Date:	6/17/1980 12:00 AM	Cross Reference ID:	
Scan Date:	2/22/2013 12:00 AM	Parent Folder:	
Author:	Migration	Checked Out By:	
No of Pages:	0	County:	Vermillion
Brownfields Letter Type:			

VFC Solid Waste Facility Document Info

Content ID:	62782469	Formats:	application/pdf
FID:		Security Group:	Public
Program:	SW Facility	Contractor:	
Status:	Released	Certificate Type:	
Account:	IDEM/OLQ/COM/SW	Ulcers No:	
IDEM Document Type:	OLQ Field Inspections	Report Type:	
Document Date:	4/14/2011 12:00 AM	Cross Reference ID:	62782469
Scan Date:	7/1/2011 12:00 AM	Parent Folder:	
Author:	Migration	Checked Out By:	
No of Pages:	0	County:	Vermillion
Brownfields Letter Type:			

VFC Solid Waste Facility Document Info

Content ID:	64907429	Formats:	application/pdf
FID:		Security Group:	Public
Program:	SW Facility	Contractor:	
Status:	Released	Certificate Type:	
Account:	IDEM/OLQ/PER/SW	Ulcers No:	
IDEM Document Type:	Correspondence	Report Type:	
Document Date:	1/31/2012 12:00 AM	Cross Reference ID:	
Scan Date:	2/2/2012 12:00 AM	Parent Folder:	
Author:	Migration	Checked Out By:	
No of Pages:	0	County:	Vermillion
Brownfields Letter Type:			

Map Key	Number of Records	Direction	Distance (mi/ft)	Elev/Diff (ft)	Site	DB
---------	-------------------	-----------	------------------	----------------	------	----

VFC Solid Waste Facility Document Info

Content ID:	31051752	Formats:	application/pdf
FID:		Security Group:	Public
Program:	SW Facility	Contractor:	
Status:	Released	Certificate Type:	
Account:	IDEM/OLQ/COM/SW	Ulcers No:	
IDEM Document Type:	OLQ Field Inspections	Report Type:	
Document Date:	8/21/2000 12:00 AM	Cross Reference ID:	
Scan Date:	6/30/2008 12:00 AM	Parent Folder:	
Author:	Migration	Checked Out By:	
No of Pages:	0	County:	
Brownfields Letter Type:			

VFC Solid Waste Facility Document Info

Content ID:	16514386	Formats:	application/pdf
FID:		Security Group:	Public
Program:	SW Facility	Contractor:	
Status:	Released	Certificate Type:	
Account:	IDEM/OLQ/PER/SW	Ulcers No:	
IDEM Document Type:	OLQ Monitoring	Report Type:	
Document Date:	5/16/2000 12:00 AM	Cross Reference ID:	
Scan Date:	6/6/2007 12:00 AM	Parent Folder:	
Author:	Migration	Checked Out By:	
No of Pages:	0	County:	
Brownfields Letter Type:			

VFC Solid Waste Facility Document Info

Content ID:	67443114	Formats:	application/pdf
FID:		Security Group:	Public
Program:	SW Facility	Contractor:	
Status:	Released	Certificate Type:	
Account:	IDEM/OLQ/PER/SW	Ulcers No:	
IDEM Document Type:	OLQ Permit	Report Type:	
Document Date:	7/11/1980 12:00 AM	Cross Reference ID:	
Scan Date:	2/22/2013 12:00 AM	Parent Folder:	
Author:	Migration	Checked Out By:	
No of Pages:	0	County:	Vermillion
Brownfields Letter Type:			

VFC Solid Waste Facility Document Info

Content ID:	68524519	Formats:	application/pdf
FID:		Security Group:	Public
Program:	SW Facility	Contractor:	
Status:	Released	Certificate Type:	
Account:	IDEM/OLQ/PER/SW	Ulcers No:	
IDEM Document Type:	OLQ Permit	Report Type:	
Document Date:	6/24/2013 12:00 AM	Cross Reference ID:	
Scan Date:	7/9/2013 12:00 AM	Parent Folder:	
Author:	Migration	Checked Out By:	
No of Pages:	0	County:	Vermillion
Brownfields Letter Type:			

VFC Solid Waste Facility Document Info

Content ID:	29041582	Formats:	application/pdf
FID:		Security Group:	Public
Program:	SW Facility	Contractor:	
Status:	Released	Certificate Type:	

Map Key	Number of Records	Direction	Distance (mi/ft)	Elev/Diff (ft)	Site	DB
Account:	IDEM/OLQ/PER/SW				Ulcers No:	
IDEM Document Type:	OLQ Permit				Report Type:	
Document Date:	5/13/2004 12:00 AM				Cross Reference ID:	
Scan Date:	3/13/2008 12:00 AM				Parent Folder:	
Author:	Migration				Checked Out By:	
No of Pages:	0				County:	
Brownfields Letter Type:						

VFC Solid Waste Facility Document Info

Content ID:	29041585	Formats:	application/pdf
FID:		Security Group:	Public
Program:	SW Facility	Contractor:	
Status:	Released	Certificate Type:	
Account:	IDEM/OLQ/PER/SW	Ulcers No:	
IDEM Document Type:	OLQ Monitoring	Report Type:	
Document Date:	5/16/2000 12:00 AM	Cross Reference ID:	
Scan Date:	3/13/2008 12:00 AM	Parent Folder:	
Author:	Migration	Checked Out By:	
No of Pages:	0	County:	
Brownfields Letter Type:			

VFC Solid Waste Facility Document Info

Content ID:	16500300	Formats:	application/pdf
FID:		Security Group:	Public
Program:	SW Facility	Contractor:	
Status:	Released	Certificate Type:	
Account:	IDEM/OLQ/PER/SW	Ulcers No:	
IDEM Document Type:	OLQ Monitoring	Report Type:	
Document Date:	6/10/1986 12:00 AM	Cross Reference ID:	MAP=16697273
Scan Date:	6/5/2007 12:00 AM	Parent Folder:	
Author:	Migration	Checked Out By:	
No of Pages:	0	County:	
Brownfields Letter Type:			

VFC Solid Waste Facility Document Search

Doc No:	16701144	Document Type:	Drawing
Date:	06/07/2007	Size:	352 K
Program:	SW Facility		
Info Link:	https://vfc.idem.in.gov/DocumentDetail.aspx?dID=2297396		
Doc Link:	https://ecm.idem.in.gov/cs/idcplg?IdcService=GET_FILE&dID=2297396&dDocName=16701144&Rendition=web&allowInterrupt=1&noSaveAs=1&file Name=16701144.pdf		

VFC Solid Waste Facility Document Info

Content ID:	67443100	Formats:	application/pdf
FID:		Security Group:	Public
Program:	SW Facility	Contractor:	
Status:	Released	Certificate Type:	
Account:	IDEM/OLQ/PER/SW	Ulcers No:	
IDEM Document Type:	OLQ Permit	Report Type:	
Document Date:	3/30/1971 12:00 AM	Cross Reference ID:	
Scan Date:	2/22/2013 12:00 AM	Parent Folder:	
Author:	Migration	Checked Out By:	
No of Pages:	0	County:	Vermillion
Brownfields Letter Type:			

VFC Solid Waste Facility Document Info

Content ID:	28370258	Formats:	application/pdf
--------------------	----------	-----------------	-----------------

Map Key	Number of Records	Direction	Distance (mi/ft)	Elev/Diff (ft)	Site	DB
<hr/>						
FID:					Security Group:	Public
Program:	SW Facility				Contractor:	
Status:	Released				Certificate Type:	
Account:	IDEM/OLQ/PER/SW				Ulcers No:	
IDEM Document Type:	OLQ Report				Report Type:	Closure Reports
Document Date:	12/21/2000 12:00 AM				Cross Reference ID:	
Scan Date:	2/8/2008 12:00 AM				Parent Folder:	
Author:	Migration				Checked Out By:	
No of Pages:	0				County:	
Brownfields Letter Type:						
<u>VFC Solid Waste Facility Document Info</u>						
Content ID:	29041546				Formats:	application/pdf
FID:					Security Group:	Public
Program:	SW Facility				Contractor:	
Status:	Released				Certificate Type:	
Account:	IDEM/OLQ/PER/SW				Ulcers No:	
IDEM Document Type:	OLQ Permit				Report Type:	
Document Date:	1/22/1998 12:00 AM				Cross Reference ID:	
Scan Date:	3/13/2008 12:00 AM				Parent Folder:	
Author:	Migration				Checked Out By:	
No of Pages:	0				County:	
Brownfields Letter Type:						
<u>VFC Solid Waste Facility Document Info</u>						
Content ID:	29041548				Formats:	application/pdf
FID:					Security Group:	Public
Program:	SW Facility				Contractor:	
Status:	Released				Certificate Type:	
Account:	IDEM/OLQ/PER/SW				Ulcers No:	
IDEM Document Type:	OLQ Monitoring				Report Type:	
Document Date:	6/21/1999 12:00 AM				Cross Reference ID:	
Scan Date:	3/13/2008 12:00 AM				Parent Folder:	
Author:	Migration				Checked Out By:	
No of Pages:	0				County:	
Brownfields Letter Type:						
<u>VFC Solid Waste Facility Document Info</u>						
Content ID:	80333751				Formats:	application/pdf
FID:					Security Group:	Public
Program:	SW Facility				Contractor:	
Status:	Released				Certificate Type:	
Account:	IDEM/OLQ/PER/SW				Ulcers No:	
IDEM Document Type:	OLQ Permit				Report Type:	
Document Date:	2/16/1987 12:00 AM				Cross Reference ID:	
Scan Date:	8/5/2016 2:02 PM				Parent Folder:	
Author:	JTSMITH@idem.IN.gov				Checked Out By:	
No of Pages:	2				County:	Vermillion
Brownfields Letter Type:						
<u>VFC Solid Waste Facility Document Info</u>						
Content ID:	29064546				Formats:	application/pdf
FID:					Security Group:	Public
Program:	SW Facility				Contractor:	
Status:	Released				Certificate Type:	
Account:	IDEM/OLQ/PER/SW				Ulcers No:	
IDEM Document Type:	Correspondence				Report Type:	
Document Date:	1/24/2002 12:00 AM				Cross Reference ID:	
Scan Date:	3/13/2008 12:00 AM				Parent Folder:	
Author:	Migration				Checked Out By:	

No of Pages: 0
 Brownfields Letter Type: County:

VFC Solid Waste Facility Document Info

Content ID:	30616878	Formats:	application/pdf
FID:		Security Group:	Public
Program:	SW Facility	Contractor:	
Status:	Released	Certificate Type:	
Account:	IDEM/OLQ/PER/SW	Ulcers No:	
IDEM Document Type:	Map	Report Type:	
Document Date:	4/30/1998 12:00 AM	Cross Reference ID:	28371548
Scan Date:	6/11/2008 12:00 AM	Parent Folder:	
Author:	Migration	Checked Out By:	
No of Pages:	0	County:	

Brownfields Letter Type:

VFC Solid Waste Facility Document Info

Content ID:	65942238	Formats:	application/pdf
FID:		Security Group:	Public
Program:	SW Facility	Contractor:	
Status:	Released	Certificate Type:	
Account:	IDEM/OLQ/PER/SW	Ulcers No:	
IDEM Document Type:	Correspondence	Report Type:	
Document Date:	5/11/2012 12:00 AM	Cross Reference ID:	62782469
Scan Date:	5/16/2012 12:00 AM	Parent Folder:	
Author:	Migration	Checked Out By:	
No of Pages:	0	County:	Vermillion

Brownfields Letter Type:

VFC Solid Waste Facility Document Info

Content ID:	28371521	Formats:	application/pdf
FID:		Security Group:	Public
Program:	SW Facility	Contractor:	
Status:	Released	Certificate Type:	
Account:	IDEM/OLQ/PER/SW	Ulcers No:	
IDEM Document Type:	OLQ Report	Report Type:	Closure/Post Closure Cert Letters and/or Reports
Document Date:	12/16/1999 12:00 AM	Cross Reference ID:	
Scan Date:	2/8/2008 12:00 AM	Parent Folder:	
Author:	Migration	Checked Out By:	
No of Pages:	0	County:	

Brownfields Letter Type:

VFC Solid Waste Facility Document Info

Content ID:	30611435	Formats:	application/pdf
FID:		Security Group:	Public
Program:	SW Facility	Contractor:	
Status:	Released	Certificate Type:	
Account:	IDEM/OLQ/PER/SW	Ulcers No:	
IDEM Document Type:	Map	Report Type:	
Document Date:	11/4/1998 12:00 AM	Cross Reference ID:	28371578
Scan Date:	6/10/2008 12:00 AM	Parent Folder:	
Author:	Migration	Checked Out By:	
No of Pages:	0	County:	

Brownfields Letter Type:

VFC Solid Waste Facility Document Info

Content ID:	28370809	Formats:	application/pdf
--------------------	----------	-----------------	-----------------

Map Key	Number of Records	Direction	Distance (mi/ft)	Elev/Diff (ft)	Site	DB
FID:					Security Group:	Public
Program:	SW Facility				Contractor:	
Status:	Released				Certificate Type:	
Account:	IDEM/OLQ/PER/SW				Ulcers No:	
IDEM Document Type:	OLQ Report				Report Type:	Closure/Post Closure Cert Letters and/or Reports
Document Date:	7/16/1998 12:00 AM				Cross Reference ID:	
Scan Date:	2/8/2008 12:00 AM				Parent Folder:	
Author:	Migration				Checked Out By:	
No of Pages:	0				County:	
Brownfields Letter Type:						

VFC Solid Waste Facility Document Info

Content ID:	29041547				Formats:	application/pdf
FID:					Security Group:	Public
Program:	SW Facility				Contractor:	
Status:	Released				Certificate Type:	
Account:	IDEM/OLQ/PER/SW				Ulcers No:	
IDEM Document Type:	OLQ Monitoring				Report Type:	
Document Date:	7/3/2001 12:00 AM				Cross Reference ID:	
Scan Date:	3/13/2008 12:00 AM				Parent Folder:	
Author:	Migration				Checked Out By:	
No of Pages:	0				County:	
Brownfields Letter Type:						

VFC Solid Waste Facility Document Info

Content ID:	30611202				Formats:	application/pdf
FID:					Security Group:	Public
Program:	SW Facility				Contractor:	
Status:	Released				Certificate Type:	
Account:	IDEM/OLQ/PER/SW				Ulcers No:	
IDEM Document Type:	Map				Report Type:	
Document Date:	11/4/1998 12:00 AM				Cross Reference ID:	28371578
Scan Date:	6/10/2008 12:00 AM				Parent Folder:	
Author:	Migration				Checked Out By:	
No of Pages:	0				County:	
Brownfields Letter Type:						

VFC Solid Waste Facility Document Info

Content ID:	67443116				Formats:	application/pdf
FID:					Security Group:	Public
Program:	SW Facility				Contractor:	
Status:	Released				Certificate Type:	
Account:	IDEM/OLQ/PER/SW				Ulcers No:	
IDEM Document Type:	OLQ Permit				Report Type:	
Document Date:	5/12/1982 12:00 AM				Cross Reference ID:	
Scan Date:	2/22/2013 12:00 AM				Parent Folder:	
Author:	Migration				Checked Out By:	
No of Pages:	0				County:	Vermillion
Brownfields Letter Type:						

VFC Solid Waste Facility Document Info

Content ID:	67443117				Formats:	application/pdf
FID:					Security Group:	Public
Program:	SW Facility				Contractor:	
Status:	Released				Certificate Type:	
Account:	IDEM/OLQ/PER/SW				Ulcers No:	
IDEM Document Type:	OLQ Permit				Report Type:	
Document Date:	11/5/1984 12:00 AM				Cross Reference ID:	
Scan Date:	2/22/2013 12:00 AM				Parent Folder:	

Map Key	Number of Records	Direction	Distance (mi/ft)	Elev/Diff (ft)	Site	DB
---------	-------------------	-----------	------------------	----------------	------	----

Author: Migration
No of Pages: 0
Brownfields Letter Type:

Checked Out By:
County: Vermillion

VFC Solid Waste Facility Document Info

Content ID: 16701144
FID:
Program: SW Facility
Status: Released
Account: IDEM/OLQ/PER/SW
IDEM Document Type: Drawing
Document Date: 6/7/2007 12:00 AM
Scan Date: 6/7/2007 12:00 AM
Author: Migration
No of Pages: 0
Brownfields Letter Type:

Formats: application/pdf
Security Group: Public
Contractor:
Certificate Type:
Ulcers No:
Report Type:
Cross Reference ID: 16514386
Parent Folder:
Checked Out By:
County:

VFC Solid Waste Facility Document Info

Content ID: 31144142
FID:
Program: SW Facility
Status: Released
Account: IDEM/OLQ/PER/SW
IDEM Document Type: Map
Document Date: 5/16/2000 12:00 AM
Scan Date: 7/2/2008 12:00 AM
Author: Migration
No of Pages: 0
Brownfields Letter Type:

Formats: application/pdf
Security Group: Public
Contractor:
Certificate Type:
Ulcers No:
Report Type:
Cross Reference ID: 29041585
Parent Folder:
Checked Out By:
County:

VFC Solid Waste Facility Document Info

Content ID: 63506852
FID:
Program: SW Facility
Status: Released
Account: IDEM/OLQ/PER/SW
IDEM Document Type: OLQ Permit
Document Date: 8/25/2011 12:00 AM
Scan Date: 9/12/2011 12:00 AM
Author: Migration
No of Pages: 0
Brownfields Letter Type:

Formats: application/pdf
Security Group: Public
Contractor:
Certificate Type:
Ulcers No:
Report Type:
Cross Reference ID: 62782469
Parent Folder:
Checked Out By:
County: Vermillion

VFC Solid Waste Facility Document Info

Content ID: 28370860
FID:
Program: SW Facility
Status: Released
Account: IDEM/OLQ/PER/SW
IDEM Document Type: OLQ Report
Document Date: 7/16/1998 12:00 AM
Scan Date: 2/8/2008 12:00 AM
Author: Migration
No of Pages: 0
Brownfields Letter Type:

Formats: application/pdf
Security Group: Public
Contractor:
Certificate Type:
Ulcers No:
Report Type: Closure/Post Closure Cert Letters and/or Reports
Cross Reference ID:
Parent Folder:
Checked Out By:
County:

VFC Solid Waste Facility Document Info

Map Key	Number of Records	Direction	Distance (mi/ft)	Elev/Diff (ft)	Site	DB
Content ID:	65962795				Formats:	application/pdf
FID:					Security Group:	Public
Program:	SW Facility				Contractor:	
Status:	Released				Certificate Type:	
Account:	IDEM/OLQ/PER/SW				Ulcers No:	
IDEM Document Type:	OLQ Report				Report Type:	Tonnage Report
Document Date:	6/30/1993 12:00 AM				Cross Reference ID:	
Scan Date:	5/17/2012 12:00 AM				Parent Folder:	
Author:	Migration				Checked Out By:	
No of Pages:	0				County:	
Brownfields Letter Type:						

VFC Solid Waste Facility Document Info

Content ID:	29041540				Formats:	application/pdf
FID:					Security Group:	Public
Program:	SW Facility				Contractor:	
Status:	Released				Certificate Type:	
Account:	IDEM/OLQ/PER/SW				Ulcers No:	
IDEM Document Type:	OLQ Monitoring				Report Type:	
Document Date:	9/27/2000 12:00 AM				Cross Reference ID:	
Scan Date:	3/13/2008 12:00 AM				Parent Folder:	
Author:	Migration				Checked Out By:	
No of Pages:	0				County:	
Brownfields Letter Type:						

VFC Solid Waste Facility Document Info

Content ID:	29041577				Formats:	application/pdf
FID:					Security Group:	Public
Program:	SW Facility				Contractor:	
Status:	Released				Certificate Type:	
Account:	IDEM/OLQ/PER/SW				Ulcers No:	
IDEM Document Type:	Correspondence				Report Type:	
Document Date:	7/21/1999 12:00 AM				Cross Reference ID:	
Scan Date:	3/13/2008 12:00 AM				Parent Folder:	
Author:	Migration				Checked Out By:	
No of Pages:	0				County:	
Brownfields Letter Type:						

VFC Solid Waste Facility Document Info

Content ID:	80346569				Formats:	application/pdf
FID:					Security Group:	Public
Program:	SW Facility				Contractor:	
Status:	Released				Certificate Type:	
Account:	IDEM/OLQ/PER/SW				Ulcers No:	
IDEM Document Type:	OLQ Permit				Report Type:	
Document Date:	4/29/1997 12:00 AM				Cross Reference ID:	
Scan Date:	9/6/2016 12:00 AM				Parent Folder:	
Author:	sysadmin				Checked Out By:	
No of Pages:	0				County:	
Brownfields Letter Type:						

VFC Solid Waste Facility Document Info

Content ID:	28370813				Formats:	application/pdf
FID:					Security Group:	Public
Program:	SW Facility				Contractor:	
Status:	Released				Certificate Type:	
Account:	IDEM/OLQ/PER/SW				Ulcers No:	
IDEM Document Type:	OLQ Report				Report Type:	Closure/Post Closure Cert Letters and/or Reports
Document Date:	6/28/2000 12:00 AM				Cross Reference ID:	

Scan Date: 2/8/2008 12:00 AM
Author: Migration
No of Pages: 0
Brownfields Letter Type:

Parent Folder:
Checked Out By:
County:

VFC Solid Waste Facility Document Info

Content ID: 80333749	Formats: application/pdf
FID:	Security Group: Public
Program: SW Facility	Contractor:
Status: Released	Certificate Type:
Account: IDEM/OLQ/PER/SW	Ulcers No:
IDEM Document Type: OLQ Permit	Report Type:
Document Date: 1/5/1987 12:00 AM	Cross Reference ID:
Scan Date: 8/5/2016 2:02 PM	Parent Folder:
Author: JTSMITH@idem.IN.gov	Checked Out By:
No of Pages: 2	County: Vermillion
Brownfields Letter Type:	

VFC Solid Waste Facility Document Info

Content ID: 29041578	Formats: application/pdf
FID:	Security Group: Public
Program: SW Facility	Contractor:
Status: Released	Certificate Type:
Account: IDEM/OLQ/PER/SW	Ulcers No:
IDEM Document Type: Correspondence	Report Type:
Document Date: 1/24/2002 12:00 AM	Cross Reference ID:
Scan Date: 3/13/2008 12:00 AM	Parent Folder:
Author: Migration	Checked Out By:
No of Pages: 0	County:
Brownfields Letter Type:	

VFC Solid Waste Facility Document Info

Content ID: 30611718	Formats: application/pdf
FID:	Security Group: Public
Program: SW Facility	Contractor:
Status: Released	Certificate Type:
Account: IDEM/OLQ/PER/SW	Ulcers No:
IDEM Document Type: Map	Report Type:
Document Date: 11/4/1998 12:00 AM	Cross Reference ID: 28371578
Scan Date: 6/10/2008 12:00 AM	Parent Folder:
Author: Migration	Checked Out By:
No of Pages: 0	County:
Brownfields Letter Type:	

VFC Solid Waste Facility Document Info

Content ID: 16697273	Formats: application/pdf
FID:	Security Group: Public
Program: SW Facility	Contractor:
Status: Released	Certificate Type:
Account: IDEM/OLQ/PER/SW	Ulcers No:
IDEM Document Type: Drawing	Report Type:
Document Date: 6/7/2007 12:00 AM	Cross Reference ID: 16500300
Scan Date: 6/7/2007 12:00 AM	Parent Folder:
Author: Migration	Checked Out By:
No of Pages: 0	County:
Brownfields Letter Type:	

VFC Solid Waste Facility Document Info

Map Key	Number of Records	Direction	Distance (mi/ft)	Elev/Diff (ft)	Site	DB
---------	-------------------	-----------	------------------	----------------	------	----

Content ID:	28370261				Formats:	application/pdf
FID:					Security Group:	Public
Program:	SW Facility				Contractor:	
Status:	Released				Certificate Type:	
Account:	IDEM/OLQ/PER/SW				Ulcers No:	
IDEM Document Type:	OLQ Report				Report Type:	Closure/Post Closure Cert Letters and/or Reports
Document Date:	6/18/2001 12:00 AM				Cross Reference ID:	
Scan Date:	2/8/2008 12:00 AM				Parent Folder:	
Author:	Migration				Checked Out By:	
No of Pages:	0				County:	
Brownfields Letter Type:						

VFC Solid Waste Facility Document Info

Content ID:	28370816				Formats:	application/pdf
FID:					Security Group:	Public
Program:	SW Facility				Contractor:	
Status:	Released				Certificate Type:	
Account:	IDEM/OLQ/PER/SW				Ulcers No:	
IDEM Document Type:	OLQ Report				Report Type:	Closure/Post Closure Cert Letters and/or Reports
Document Date:	9/27/2000 12:00 AM				Cross Reference ID:	
Scan Date:	2/8/2008 12:00 AM				Parent Folder:	
Author:	Migration				Checked Out By:	
No of Pages:	0				County:	
Brownfields Letter Type:						

VFC Solid Waste Facility Document Info

Content ID:	80333750				Formats:	application/pdf
FID:					Security Group:	Public
Program:	SW Facility				Contractor:	
Status:	Released				Certificate Type:	
Account:	IDEM/OLQ/PER/SW				Ulcers No:	
IDEM Document Type:	OLQ Permit				Report Type:	
Document Date:	2/1/1989 12:00 AM				Cross Reference ID:	
Scan Date:	8/5/2016 2:02 PM				Parent Folder:	
Author:	JTSMITH@idem.IN.gov				Checked Out By:	
No of Pages:	2				County:	Vermillion
Brownfields Letter Type:						

VFC Solid Waste Facility Document Info

Content ID:	80333752				Formats:	application/pdf
FID:					Security Group:	Public
Program:	SW Facility				Contractor:	
Status:	Released				Certificate Type:	
Account:	IDEM/OLQ/PER/SW				Ulcers No:	
IDEM Document Type:	OLQ Permit				Report Type:	
Document Date:	11/25/1985 12:00 AM				Cross Reference ID:	
Scan Date:	8/5/2016 2:02 PM				Parent Folder:	
Author:	JTSMITH@idem.IN.gov				Checked Out By:	
No of Pages:	4				County:	Vermillion
Brownfields Letter Type:						

VFC Solid Waste Facility Document Info

Content ID:	67443111				Formats:	application/pdf
FID:					Security Group:	Public
Program:	SW Facility				Contractor:	
Status:	Released				Certificate Type:	
Account:	IDEM/OLQ/PER/SW				Ulcers No:	
IDEM Document Type:	OLQ Permit				Report Type:	

Map Key	Number of Records	Direction	Distance (mi/ft)	Elev/Diff (ft)	Site	DB
---------	-------------------	-----------	------------------	----------------	------	----

Document Date:	3/30/1971 12:00 AM				Cross Reference ID:	
Scan Date:	2/22/2013 12:00 AM				Parent Folder:	
Author:	Migration				Checked Out By:	
No of Pages:	0				County:	Vermillion
Brownfields Letter Type:						

VFC Solid Waste Facility Document Info

Content ID:	67443113				Formats:	application/pdf
FID:					Security Group:	Public
Program:	SW Facility				Contractor:	
Status:	Released				Certificate Type:	
Account:	IDEM/OLQ/PER/SW				Ulcers No:	
IDEM Document Type:	OLQ Permit				Report Type:	
Document Date:	6/17/1980 12:00 AM				Cross Reference ID:	
Scan Date:	2/22/2013 12:00 AM				Parent Folder:	
Author:	Migration				Checked Out By:	
No of Pages:	0				County:	Vermillion
Brownfields Letter Type:						

VFC Solid Waste Facility Document Info

Content ID:	62782469				Formats:	application/pdf
FID:					Security Group:	Public
Program:	SW Facility				Contractor:	
Status:	Released				Certificate Type:	
Account:	IDEM/OLQ/COM/SW				Ulcers No:	
IDEM Document Type:	OLQ Field Inspections				Report Type:	
Document Date:	4/14/2011 12:00 AM				Cross Reference ID:	62782469
Scan Date:	7/1/2011 12:00 AM				Parent Folder:	
Author:	Migration				Checked Out By:	
No of Pages:	0				County:	Vermillion
Brownfields Letter Type:						

VFC Solid Waste Facility Document Info

Content ID:	64907429				Formats:	application/pdf
FID:					Security Group:	Public
Program:	SW Facility				Contractor:	
Status:	Released				Certificate Type:	
Account:	IDEM/OLQ/PER/SW				Ulcers No:	
IDEM Document Type:	Correspondence				Report Type:	
Document Date:	1/31/2012 12:00 AM				Cross Reference ID:	
Scan Date:	2/2/2012 12:00 AM				Parent Folder:	
Author:	Migration				Checked Out By:	
No of Pages:	0				County:	Vermillion
Brownfields Letter Type:						

VFC Solid Waste Facility Document Info

Content ID:	31051752				Formats:	application/pdf
FID:					Security Group:	Public
Program:	SW Facility				Contractor:	
Status:	Released				Certificate Type:	
Account:	IDEM/OLQ/COM/SW				Ulcers No:	
IDEM Document Type:	OLQ Field Inspections				Report Type:	
Document Date:	8/21/2000 12:00 AM				Cross Reference ID:	
Scan Date:	6/30/2008 12:00 AM				Parent Folder:	
Author:	Migration				Checked Out By:	
No of Pages:	0				County:	
Brownfields Letter Type:						

VFC Solid Waste Facility Document Info

Content ID:	16514386				Formats:	application/pdf
FID:					Security Group:	Public
Program:	SW Facility				Contractor:	
Status:	Released				Certificate Type:	
Account:	IDEM/OLQ/PER/SW				Ulcers No:	
IDEM Document Type:	OLQ Monitoring				Report Type:	
Document Date:	5/16/2000 12:00 AM				Cross Reference ID:	
Scan Date:	6/6/2007 12:00 AM				Parent Folder:	
Author:	Migration				Checked Out By:	
No of Pages:	0				County:	
Brownfields Letter Type:						

VFC Solid Waste Facility Document Info

Content ID:	67443114				Formats:	application/pdf
FID:					Security Group:	Public
Program:	SW Facility				Contractor:	
Status:	Released				Certificate Type:	
Account:	IDEM/OLQ/PER/SW				Ulcers No:	
IDEM Document Type:	OLQ Permit				Report Type:	
Document Date:	7/11/1980 12:00 AM				Cross Reference ID:	
Scan Date:	2/22/2013 12:00 AM				Parent Folder:	
Author:	Migration				Checked Out By:	
No of Pages:	0				County:	Vermillion
Brownfields Letter Type:						

VFC Solid Waste Facility Document Info

Content ID:	68524519				Formats:	application/pdf
FID:					Security Group:	Public
Program:	SW Facility				Contractor:	
Status:	Released				Certificate Type:	
Account:	IDEM/OLQ/PER/SW				Ulcers No:	
IDEM Document Type:	OLQ Permit				Report Type:	
Document Date:	6/24/2013 12:00 AM				Cross Reference ID:	
Scan Date:	7/9/2013 12:00 AM				Parent Folder:	
Author:	Migration				Checked Out By:	
No of Pages:	0				County:	Vermillion
Brownfields Letter Type:						

VFC Solid Waste Facility Document Info

Content ID:	29041582				Formats:	application/pdf
FID:					Security Group:	Public
Program:	SW Facility				Contractor:	
Status:	Released				Certificate Type:	
Account:	IDEM/OLQ/PER/SW				Ulcers No:	
IDEM Document Type:	OLQ Permit				Report Type:	
Document Date:	5/13/2004 12:00 AM				Cross Reference ID:	
Scan Date:	3/13/2008 12:00 AM				Parent Folder:	
Author:	Migration				Checked Out By:	
No of Pages:	0				County:	
Brownfields Letter Type:						

VFC Solid Waste Facility Document Info

Content ID:	29041585				Formats:	application/pdf
FID:					Security Group:	Public
Program:	SW Facility				Contractor:	
Status:	Released				Certificate Type:	
Account:	IDEM/OLQ/PER/SW				Ulcers No:	
IDEM Document Type:	OLQ Monitoring				Report Type:	
Document Date:	5/16/2000 12:00 AM				Cross Reference ID:	

Map Key	Number of Records	Direction	Distance (mi/ft)	Elev/Diff (ft)	Site	DB
Scan Date: 3/13/2008 12:00 AM Author: Migration No of Pages: 0 Brownfields Letter Type:				Parent Folder: Checked Out By: County:		

VFC Solid Waste Facility Document Info

Content ID: 16500300 FID: Program: SW Facility Status: Released Account: IDEM/OLQ/PER/SW IDEM Document Type: OLQ Monitoring Document Date: 6/10/1986 12:00 AM Scan Date: 6/5/2007 12:00 AM Author: Migration No of Pages: 0 Brownfields Letter Type:	Formats: application/pdf Security Group: Public Contractor: Certificate Type: Ulcers No: Report Type: Cross Reference ID: MAP=16697273 Parent Folder: Checked Out By: County:
---	--

3	1 of 4	SSW	0.11 / 604.19	643.46 / -4	Newport Chemical Depot Reuse Authority 1051 W Indiana Ave Hillsdale IN 47854	LUST
-------------------	--------	-----	---------------	-------------	--	------

UST Facility ID: 1488
County: Vermillion
Source: Leaking Underground Storage Tank File

Incident Details

- Incident No:** 198912519
Priority: Low
Disposition: NFA-Unconditional Closure
- Incident No:** 199410501
Priority: Low
Disposition: NFA-Unconditional Closure
- Incident No:** 201110501
Priority: Low
Disposition: Active
- Incident No:** 201102505
Priority: Spill
Disposition: NFA-Unconditional Closure
- Incident No:** 199012502
Priority: Low
Disposition: NFA-Unconditional Closure

3	2 of 4	SSW	0.11 / 604.19	643.46 / -4	Newport Chemical Depot Reuse Authority 1051 W Indiana Ave Hillsdale IN 47854	UST
-------------------	--------	-----	---------------	-------------	--	-----

UST Facility ID: 1488 Facility Name: Newport Chemical Depot Reuse Authority Fac Name(Red-Tags): Owner ID: 7615 Owner Name: Newport Chemical Depot Reuse Authority Street Address: 1051 W Indiana Ave Address(Red-Tags): City: Hillsdale City(Red-Tags): County: Vermillion	County(Red-Tags): State: IN Zip Code: 47854 Owner(Red-Tags): Source File: IDEM - UST Report Owner Address: 1051 W Indiana Ave Owner Addr Line 2: Owner City: Hillsdale Owner State: IN Owner Zip Code: 47854
---	---

Map Key	Number of Records	Direction	Distance (mi/ft)	Elev/Diff (ft)	Site	DB
----------------	--------------------------	------------------	-------------------------	-----------------------	-------------	-----------

Tank Info

Tank No:	21				Substance:	Diesel
Tank Status:	Permanently Out of Service				Tank Capacity:	550
Master AI No:	14546				Install Date:	10/12/1994
Closure Date:	9/14/2011					
Tank No:	20				Substance:	Diesel
Tank Status:	Currently in use				Tank Capacity:	550
Master AI No:	14546				Install Date:	10/12/1995
Closure Date:						
Tank No:	16				Substance:	Diesel
Tank Status:	Permanently Out of Service				Tank Capacity:	1000
Master AI No:	14546				Install Date:	5/14/1991
Closure Date:	8/28/2006					
Tank No:	13				Substance:	Gasoline
Tank Status:	Permanently Out of Service				Tank Capacity:	12000
Master AI No:	14546				Install Date:	1/1/1941
Closure Date:	12/1/1990					
Tank No:	10				Substance:	Gasoline
Tank Status:	Permanently Out of Service				Tank Capacity:	12000
Master AI No:	14546				Install Date:	1/1/1971
Closure Date:	9/30/1994					
Tank No:	2				Substance:	Diesel
Tank Status:	Permanently Out of Service				Tank Capacity:	560
Master AI No:	14546				Install Date:	1/1/1978
Closure Date:	3/1/1990					
Tank No:	23				Substance:	Diesel
Tank Status:	Permanently Out of Service				Tank Capacity:	500
Master AI No:	14546				Install Date:	4/1/2003
Closure Date:	1/27/2011					
Tank No:	15				Substance:	Diesel
Tank Status:	Permanently Out of Service				Tank Capacity:	550
Master AI No:	14546				Install Date:	1/1/1984
Closure Date:	9/15/1995					
Tank No:	12				Substance:	Gasoline
Tank Status:	Permanently Out of Service				Tank Capacity:	1000
Master AI No:	14546				Install Date:	1/1/1941
Closure Date:	12/1/1990					
Tank No:	7				Substance:	Gasoline
Tank Status:	Permanently Out of Service				Tank Capacity:	1000
Master AI No:	14546				Install Date:	1/1/1941
Closure Date:	12/31/1990					
Tank No:	5				Substance:	Gasoline
Tank Status:	Permanently Out of Service				Tank Capacity:	8000
Master AI No:	14546				Install Date:	1/1/1941
Closure Date:	12/1/1990					
Tank No:	22				Substance:	Diesel
Tank Status:	Permanently Out of Service				Tank Capacity:	1000
Master AI No:	14546				Install Date:	7/24/2002
Closure Date:	1/27/2011					
Tank No:	17				Substance:	Diesel
Tank Status:	Permanently Out of Service				Tank Capacity:	550
Master AI No:	14546				Install Date:	10/12/1992
Closure Date:	12/11/2001					

Map Key	Number of Records	Direction	Distance (mi/ft)	Elev/Diff (ft)	Site	DB
Tank No:	4				Substance: Gasoline	
Tank Status:	Permanently Out of Service				Tank Capacity: 1000	
Master AI No:	14546				Install Date: 1/1/1941	
Closure Date:	12/31/1990					
Tank No:	14				Substance: Diesel	
Tank Status:	Permanently Out of Service				Tank Capacity: 6980	
Master AI No:	14546				Install Date: 1/1/1971	
Closure Date:	12/1/1991					
Tank No:	19				Substance: Gasoline	
Tank Status:	Permanently Out of Service				Tank Capacity: 10000	
Master AI No:	14546				Install Date: 10/4/1993	
Closure Date:	9/14/2011					
Tank No:	18				Substance: Diesel	
Tank Status:	Permanently Out of Service				Tank Capacity: 10000	
Master AI No:	14546				Install Date: 10/4/1993	
Closure Date:	9/14/2011					
Tank No:	1				Substance: Used Oil	
Tank Status:	Permanently Out of Service				Tank Capacity: 300	
Master AI No:	14546				Install Date: 1/1/1961	
Closure Date:	12/1/1990					
Tank No:	8				Substance: Gasoline	
Tank Status:	Permanently Out of Service				Tank Capacity: 1000	
Master AI No:	14546				Install Date: 1/1/1941	
Closure Date:	12/1/1990					
Tank No:	24				Substance: Diesel	
Tank Status:	Permanently Out of Service				Tank Capacity: 1000	
Master AI No:	14546				Install Date: 1/1/1940	
Closure Date:	1/22/2017					
Tank No:	9				Substance: Gasoline	
Tank Status:	Permanently Out of Service				Tank Capacity: 10000	
Master AI No:	14546				Install Date: 1/1/1941	
Closure Date:	12/1/1990					
Tank No:	6				Substance: Diesel	
Tank Status:	Permanently Out of Service				Tank Capacity: 3000	
Master AI No:	14546				Install Date: 1/1/1941	
Closure Date:	12/1/1990					
Tank No:	3				Substance: Gasoline	
Tank Status:	Permanently Out of Service				Tank Capacity: 1000	
Master AI No:	14546				Install Date: 1/1/1941	
Closure Date:	12/1/1990					
Tank No:	11				Substance: Diesel	
Tank Status:	Permanently Out of Service				Tank Capacity: 12000	
Master AI No:	14546				Install Date: 1/1/1941	
Closure Date:	12/1/1990					

3

3 of 4

SSW

0.11 /
604.19

643.46 /
-4

SOUTHERN POWER COMPANY
VERMILLION COUNTY GENE[...]
1051 W INDIANA AVE
HILLSDALE IN 47854

VFC
FACILITIES

AI ID: 116490
Program:
County: VERMILLION
Note: Documents related to facilities in Indiana can be searched on the IDEM Virtual File Cabinet
Virtual File Cabinet: <https://vfc.idem.in.gov/DocumentSearch.aspx>

Map Key	Number of Records	Direction	Distance (mi/ft)	Elev/Diff (ft)	Site	DB
3	4 of 4	SSW	0.11 / 604.19	643.46 / -4	VERMILLION RISE MEGA PARK 1051 W INDIANA AVE HILLSDALE IN 47854	VFC FACILITIES

AI ID: 112642
Program:
County: VERMILLION
Note: Documents related to facilities in Indiana can be searched on the IDEM Virtual File Cabinet
 Virtual File Cabinet: <https://vfc.idem.in.gov/DocumentSearch.aspx>

4	1 of 1	ESE	0.15 / 804.86	647.25 / -1	VERMILLION COUNTY JAIL COMMUNITY WIDE 1888 S SR 63 HILLSDALE IN 478548106	VFC FACILITIES
-------------------	--------	-----	---------------	-------------	--	----------------

AI ID: 56313
Program:
County: VERMILLION
Note: Documents related to facilities in Indiana can be searched on the IDEM Virtual File Cabinet
 Virtual File Cabinet: <https://vfc.idem.in.gov/DocumentSearch.aspx>

5	1 of 1	NNE	0.74 / 3,885.29	642.62 / -5	IN DOT NEWPORT UNIT 990 S OLD SR 63 HILLSDALE IN 47854	HAZ WASTE SITES
-------------------	--------	-----	-----------------	-------------	--	-----------------

AI ID: 55516
Program: HW Site; UST
County: VERMILLION
Note: Documents related to facilities in Indiana can be searched on the IDEM Virtual File Cabinet
 Virtual File Cabinet: <https://vfc.idem.in.gov/DocumentSearch.aspx>

Document Details

Doc No: 33186054
Document Type: OLQ Authorization
Program: HW Site
Size: 199 K
Date: 08/29/2008
Doc Link: https://ecm.idem.in.gov/cs/idcplg?IdcService=GET_FILE&dID=3035060&dDocName=33186054&Rendition=web&allowInterrupt=1&noSaveAs=1&fileName=33186054.pdf
Info Link: <https://vfc.idem.in.gov/DocumentDetail.aspx?dID=3035060>

Document Info Details

FID:		Security Group:	Public
Content ID:	33186054	Ulcers No:	
Cross Reference ID:		Contractor:	
Status:	Released	Author:	Migration
Document Date:	8/29/2008 12:00 AM	Checked out by:	
IDEM Document Type:	OLQ Authorization	Parent Folder:	
Certificate Type:		Scan Date:	8/29/2008 12:00 AM
Report Type:		No of Pages:	0
BFLD Letter Type:		Formats:	application/pdf
Program:	HW Site	County:	
Account:	IDEM/OLQ/PER/HW		

Unplottable Summary

Total: 1389 Unplottable sites

DB	Company Name/Site Name	Address	City	Zip	ERIS ID
ERNS		STATE ROAD 63	NEWPORT IN	47966	806557739
ERNS		STATE RD 63	NEWPORT IN		806567996
FINDS/FRS	INDOT STR 063-83-03561B NBL	SR 63 AT REF MKR 62.07	NEWPORT IN	47966	817521854
FINDS/FRS	SOUTH ALTA UNDERGROUND STORAGE SITE	SR 63 & CR 800 S .5 MI W	HILLSDALE IN	47854	821630379
FINDS/FRS	IN DOT STR 63 83 2058 C	SR 63 & LITTLE RACCOON CREEK	HILLSDALE IN	47854	821629727
HAZ WASTE SITES	IN DOT STR 63 83 2058 C	SR 63 & LITTLE RACCOON CREEK	HILLSDALE IN	47854	866673015
HIS SPILLS		n/a, no spill -St Rd 63	Newport IN		818976274
HIS SPILLS		N/A no spill. St Rd 63	Newport IN		818981183
HIS SPILLS		N/A, no spill -ST RD 63	NEW PORT IN		818974129
HIS SPILLS		N/A, no spill, St Rd 63	Newport IN		818974127
HIS SPILLS		N/A-no spill, St Rd 63	Newport IN		818981182

HIS SPILLS	N/A-no spill, St Rd 63	Newport IN		818981181
HIS SPILLS	SR 63	NEWPORT IN	47966	818972139
HIS SPILLS	SR 63	NEWPORT IN	479660400	818972138
HIS SPILLS	SR 63	NEWPORT IN	47966	818972143
HIS SPILLS	SR 63	NEWPORT IN	479660400	818972136
HIS SPILLS	SR 63	NEWPORT IN	479660400	818972093
HIS SPILLS	SR 63	NEWPORT IN	479660400	818972087
HIS SPILLS	SR 63	NEWPORT IN	479660400	818972137
HIS SPILLS	SR 63	NEWPORT IN	479660400	818972096
HIS SPILLS	SR 63	NEWPORT IN	479660400	818972095
HIS SPILLS	SR 63	NEWPORT IN	479660400	818972094
HIS SPILLS	SR 63	NEWPORT IN	479660400	818972078
HIS SPILLS	SR 63	NEWPORT IN	479660400	818972092
HIS SPILLS	SR 63	NEWPORT IN	479660400	818972090
HIS SPILLS	SR 63	NEWPORT IN	479660400	818972089

HIS SPILLS	SR 63	NEWPORT IN	479660400	818972080
HIS SPILLS	SR 63	NEWPORT IN	479660400	818972079
HIS SPILLS	SR 63	NEWPORT IN	479660400	818972086
HIS SPILLS	SR 63	NEWPORT IN	479660400	818972091
HIS SPILLS	SR 63	NEWPORT IN	479660400	818972085
HIS SPILLS	SR 63	NEWPORT IN	479660400	818972084
HIS SPILLS	SR 63	NEWPORT IN	479660400	818972083
HIS SPILLS	SR 63	NEWPORT IN	479660400	818972082
HIS SPILLS	SR 63	NEWPORT IN	479660400	818972088
HIS SPILLS	N/A-no spill, St Rd 63	Newport IN		818981185
HIS SPILLS	N/A-no spill, St Rd 63	Newport IN		818981186
HIS SPILLS	N/A no spill- St Rd 63	Newport IN		818981184
HIS SPILLS	N/A no spill, St Rd 63	Newport IN		818980715
HIS SPILLS	N/A -no spill, St Rd 63	Newport IN		818978888

HIS SPILLS	SR 63	NEWPORT IN	47966	818980713
HIS SPILLS	SR 63	NEWPORT IN	479660400	818980712
HIS SPILLS	SR 63	NEWPORT IN	479660400	818980711
HIS SPILLS	SR 63	NEWPORT IN	47966	818980714
HIS SPILLS	SR 63	NEWPORT IN	479660400	818980710
HIS SPILLS	SR 63	NEWPORT IN	479660400	818980709
HIS SPILLS	SR 63	NEWPORT IN	479660400	818980708
HIS SPILLS	SR 63	NEWPORT IN	479660400	818980707
HIS SPILLS	SR 63	NEWPORT IN	479660400	818980706
HIS SPILLS	SR 63	NEWPORT IN	479660400	818980705
HIS SPILLS	SR 63	NEWPORT IN	479660400	818980703
HIS SPILLS	SR 63	NEWPORT IN	479660400	818980702
HIS SPILLS	SR 63	NEWPORT IN	479660400	818980701
HIS SPILLS	SR 63	NEWPORT IN	479660400	818980704

HIS SPILLS	SR 63	NEWPORT IN	479660400	818980681
HIS SPILLS	SR 63	NEWPORT IN	479660400	818980680
HIS SPILLS	SR 63	NEWPORT IN	479660400	818980678
HIS SPILLS	SR 63	NEWPORT IN	479660400	818980677
HIS SPILLS	SR 63	NEWPORT IN	479660400	818980676
HIS SPILLS	SR 63	NEWPORT IN	479660400	818980675
HIS SPILLS	SR 63	NEWPORT IN	47966	818980660
HIS SPILLS	SR 63	NEWPORT IN	47966	818980659
HIS SPILLS	SR 63	NEWPORT IN	47966	818980658
HIS SPILLS	SR 63	NEWPORT IN	479660400	818980679
HIS SPILLS	SR 63	NEWPORT IN	47966	818980657
HIS SPILLS	SR 63	NEWPORT IN	47966	818980656
HIS SPILLS	SR 63	NEWPORT IN	47966	818980655
HIS SPILLS	SR 63	NEWPORT IN	47966	818980654
HIS SPILLS	SR 63	NEWPORT IN	47966	818980653

HIS SPILLS	SR 63	NEWPORT IN	47966	818980652
HIS SPILLS	SR 63	NEWPORT IN	47966	818980651
HIS SPILLS	SR 63	NEWPORT IN	479660400	818980649
HIS SPILLS	SR 63	NEWPORT IN	479660400	818980648
HIS SPILLS	SR 63	NEWPORT IN	479660400	818980646
HIS SPILLS	SR 63	NEWPORT IN	479660400	818980645
HIS SPILLS	SR 63	NEWPORT IN	479660400	818980644
HIS SPILLS	SR 63	NEWPORT IN	479660400	818980643
HIS SPILLS	SR 63	NEWPORT IN	479660400	818980642
HIS SPILLS	SR 63	NEWPORT IN	479660400	818980641
HIS SPILLS	SR 63	NEWPORT IN	479660400	818980640
HIS SPILLS	St Rd 63	Newport IN		818973544
HIS SPILLS	ST RD 63	Newport IN		818977559
HIS SPILLS	St Rd 63,	Newport IN		818976888

HIS SPILLS	St Rd 63	Newport IN	818977607
HIS SPILLS	St Rd 63	Newport IN	818981721
HIS SPILLS	ST RD 63	Newport IN	818976262
HIS SPILLS	St Rd 63	New Port IN	818981806
HIS SPILLS	St Rd 63	Newport IN	818981688
HIS SPILLS	St Rd 63	Newport IN	818981242
HIS SPILLS	St Rd 63	Newport IN	818976886
HIS SPILLS	ST RD 63	Newport IN	818976887
HIS SPILLS	St Rd 63	Newport IN	818976935
HIS SPILLS	St Rd 63	Newport IN	818977616
HIS SPILLS	ST RD 63	Newport IN	818976263
HIS SPILLS	St Rd 63	Newport IN	818976190
HIS SPILLS	St Rd 63	Newport IN	818976191
HIS SPILLS	St Rd 63	Newport IN	818981651

HIS SPILLS	St Rd 63	Newport IN		818978240
HIS SPILLS	Sr 63 South	Newport IN	47966	818976213
HIS SPILLS	Sr 63 N	Newport IN	47966	818975448
HIS SPILLS	Sr 63 N	Newport IN	47966	818978179
HIS SPILLS	Sr 63 N	Newport IN	47966	818978816
HIS SPILLS	Sr 63 N	Newport IN	47966	818978219
HIS SPILLS	Sr 63 & Co Rd 200 N	New Port IN	47966	818975535
HIS SPILLS	SR 63	NEWPORT IN	479660400	818981792
HIS SPILLS	SR 63	NEWPORT IN	47966	818981791
HIS SPILLS	SR 63	NEWPORT IN	47966	818981790
HIS SPILLS	SR 63	NEWPORT IN	47966	818981769
HIS SPILLS	SR 63	NEWPORT IN	47966	818981793
HIS SPILLS	SR 63	NEWPORT IN	47966	818981771
HIS SPILLS	SR 63	NEWPORT IN	47966	818981770
HIS SPILLS	SR 63	NEWPORT IN	47966	818981765

HIS SPILLS	SR 63	NEWPORT IN	47966	818981764
HIS SPILLS	SR 63	NEWPORT IN	47966	818981763
HIS SPILLS	SR 63	NEWPORT IN	47966	818981768
HIS SPILLS	SR 63	NEWPORT IN	47966	818981762
HIS SPILLS	SR 63	NEWPORT IN	47966	818981761
HIS SPILLS	SR 63	NEWPORT IN	47966	818981799
HIS SPILLS	SR 63	NEWPORT IN	47966	818981759
HIS SPILLS	SR 63	NEWPORT IN	47966	818981767
HIS SPILLS	SR 63	NEWPORT IN	47966	818981757
HIS SPILLS	SR 63	NEWPORT IN	479660400	818980220
HIS SPILLS	SR 63	NEWPORT IN	479660400	818980219
HIS SPILLS	SR 63	NEWPORT IN	479660400	818980218
HIS SPILLS	SR 63	NEWPORT IN	479660400	818980217
HIS SPILLS	SR 63	NEWPORT IN	479660400	818980216

HIS SPILLS	SR 63	NEWPORT IN	479660400	818980215
HIS SPILLS	SR 63	NEWPORT IN	479660400	818980213
HIS SPILLS	SR 63	NEWPORT IN	479660400	818981279
HIS SPILLS	SR 63	NEWPORT IN	479660400	818981285
HIS SPILLS	SR 63	NEWPORT IN	479660400	818981284
HIS SPILLS	SR 63	NEWPORT IN	479660400	818980208
HIS SPILLS	SR 63	NEWPORT IN	479660400	818980207
HIS SPILLS	SR 63	NEWPORT IN	479660400	818980206
HIS SPILLS	SR 63	NEWPORT IN	479660400	818980214
HIS SPILLS	SR 63	NEWPORT IN	479660400	818980211
HIS SPILLS	SR 63	NEWPORT IN	479660400	818980165
HIS SPILLS	SR 63	NEWPORT IN	479660400	818980162
HIS SPILLS	SR 63	NEWPORT IN	479660400	818980161
HIS SPILLS	SR 63	NEWPORT IN	479660400	818980160

HIS SPILLS	SR 63	NEWPORT IN	479660400	818980159
HIS SPILLS	SR 63	NEWPORT IN	479660400	818980158
HIS SPILLS	SR 63	NEWPORT IN	479660400	818980157
HIS SPILLS	SR 63	NEWPORT IN	479660400	818980155
HIS SPILLS	SR 63	NEWPORT IN	479660400	818980154
HIS SPILLS	SR 63	NEWPORT IN	479660400	818980153
HIS SPILLS	SR 63	NEWPORT IN	479660400	818980144
HIS SPILLS	SR 63	NEWPORT IN	479660400	818980143
HIS SPILLS	SR 63	NEWPORT IN	479660400	818980142
HIS SPILLS	SR 63	NEWPORT IN	479660400	818980141
HIS SPILLS	SR 63	NEWPORT IN	479660400	818980156
HIS SPILLS	SR 63	NEWPORT IN	479660400	818980152
HIS SPILLS	SR 63	NEWPORT IN	479660400	818980151
HIS SPILLS	SR 63	NEWPORT IN	479660400	818980150
HIS SPILLS	SR 63	NEWPORT IN	479660400	818980149

HIS SPILLS	SR 63	NEWPORT IN	479660400	818980148
HIS SPILLS	SR 63	NEWPORT IN	479660400	818980147
HIS SPILLS	SR 63	NEWPORT IN	479660400	818980146
HIS SPILLS	SR 63	NEWPORT IN	479660400	818980145
HIS SPILLS	SR 63	NEWPORT IN	47966	818980123
HIS SPILLS	SR 63	NEWPORT IN	47966	818980122
HIS SPILLS	SR 63	Newport IN		818980095
HIS SPILLS	SR 63	NEWPORT IN	479660400	818980094
HIS SPILLS	SR 63	NEWPORT IN	479660400	818980093
HIS SPILLS	SR 63	NEWPORT IN	479660400	818980092
HIS SPILLS	SR 63	NEWPORT IN	479660400	818980090
HIS SPILLS	SR 63	NEWPORT IN	47966	818980124
HIS SPILLS	SR 63	NEWPORT IN	479660400	818980089
HIS SPILLS	SR 63	NEWPORT IN	479660400	818980088

HIS SPILLS	SR 63	NEWPORT IN	479660400	818980087
HIS SPILLS	SR 63	NEWPORT IN	479660400	818980086
HIS SPILLS	SR 63	NEWPORT IN	479660400	818980084
HIS SPILLS	SR 63	NEWPORT IN	479660400	818980083
HIS SPILLS	SR 63	NEWPORT IN	479660400	818979467
HIS SPILLS	SR 63	NEWPORT IN	479660400	818978928
HIS SPILLS	SR 63	NEWPORT IN	47966	818978908
HIS SPILLS	SR 63	NEWPORT IN	47966	818978907
HIS SPILLS	SR 63	NEWPORT IN	47966	818978906
HIS SPILLS	SR 63	NEWPORT IN	47966	818978904
HIS SPILLS	SR 63	NEWPORT IN	47966	818978903
HIS SPILLS	SR 63	NEWPORT IN	47966	818978902
HIS SPILLS	SR 63	NEWPORT IN	47966	818978905
HIS SPILLS	SR 63	NEWPORT IN	47966	818978901

HIS SPILLS	SR 63	NEWPORT IN	47966	818978900
HIS SPILLS	SR 63	NEWPORT IN	47966	818978897
HIS SPILLS	SR 63	NEWPORT IN	47966	818978896
HIS SPILLS	SR 63	NEWPORT IN	47966	818978895
HIS SPILLS	SR 63	NEWPORT IN	47966	818978894
HIS SPILLS	SR 63	NEWPORT IN	47966	818978893
HIS SPILLS	SR 63	NEWPORT IN	47966	818978891
HIS SPILLS	SR 63	NEWPORT IN	47966	818978890
HIS SPILLS	SR 63	NEWPORT IN	47966	818978889
HIS SPILLS	SR 63	NEWPORT IN	479660400	818981130
HIS SPILLS	SR 63	NEWPORT IN	47966	818978887
HIS SPILLS	SR 63	NEWPORT IN	479660400	818981129
HIS SPILLS	SR 63	NEWPORT IN	479660400	818978867
HIS SPILLS	SR 63	NEWPORT IN	47966	818978892
HIS SPILLS	SR 63	NEWPORT IN		818978848

HIS SPILLS	SR 63	NEWPORT IN	479660400	818978847
HIS SPILLS	SR 63	NEWPORT IN	479660400	818978846
HIS SPILLS	SR 63	NEWPORT IN		818978849
HIS SPILLS	SR 63	NEWPORT IN	479660400	818978845
HIS SPILLS	SR 63	NEWPORT IN	479660400	818978844
HIS SPILLS	SR 63	NEWPORT IN	479660400	818978843
HIS SPILLS	SR 63	NEWPORT IN	479660400	818978842
HIS SPILLS	SR 63	NEWPORT IN	479660400	818978841
HIS SPILLS	SR 63	NEWPORT IN	479660400	818978839
HIS SPILLS	SR 63	NEWPORT IN	479660400	818978838
HIS SPILLS	SR 63	NEWPORT IN	479660400	818978837
HIS SPILLS	SR 63	NEWPORT IN	479660400	818978840
HIS SPILLS	SR 63	NEWPORT IN	479660400	818978836
HIS SPILLS	SR 63	NEWPORT IN	479660400	818978830

HIS SPILLS	SR 63	NEWPORT IN	479660400	818978829
HIS SPILLS	SR 63	NEWPORT IN	479660400	818978828
HIS SPILLS	SR 63	NEWPORT IN	479660400	818978831
HIS SPILLS	SR 63	NEWPORT IN	479660400	818981118
HIS SPILLS	SR 63	NEWPORT IN	479660400	818978814
HIS SPILLS	SR 63	NEWPORT IN	479660400	818978813
HIS SPILLS	SR 63	NEWPORT IN	479660400	818978812
HIS SPILLS	SR 63	NEWPORT IN	479660400	818978808
HIS SPILLS	SR 63	NEWPORT IN	479660400	818978811
HIS SPILLS	SR 63	NEWPORT IN	479660400	818978810
HIS SPILLS	SR 63	NEWPORT IN	479660400	818978809
HIS SPILLS	SR 63	NEWPORT IN	479660400	818978297
HIS SPILLS	SR 63	NEWPORT IN	479660400	818978296
HIS SPILLS	SR 63	NEWPORT IN	479660400	818980622

HIS SPILLS	SR 63	NEWPORT IN	479660400	818980620
HIS SPILLS	SR 63	NEWPORT IN	479660400	818980647
HIS SPILLS	SR 63	NEWPORT IN	479660400	818980590
HIS SPILLS	SR 63	NEWPORT IN	479660400	818980589
HIS SPILLS	SR 63	NEWPORT IN	479660400	818980586
HIS SPILLS	SR 63	NEWPORT IN	479660400	818980585
HIS SPILLS	SR 63	NEWPORT IN	479660400	818980588
HIS SPILLS	SR 63	NEWPORT IN	479660400	818980587
HIS SPILLS	SR 63	NEWPORT IN	479660400	818980082
HIS SPILLS	SR 63	NEWPORT IN	479660400	818980085
HIS SPILLS	SR 63	NEWPORT IN	479660400	818980081
HIS SPILLS	SR 63	NEWPORT IN	479660400	818980080
HIS SPILLS	SR 63	NEWPORT IN	479660400	818980079
HIS SPILLS	SR 63	NEWPORT IN	479660400	818980078
HIS SPILLS	SR 63	NEWPORT IN	479660400	818980077

HIS SPILLS	SR 63	NEWPORT IN	479660400	818980076
HIS SPILLS	SR 63	NEWPORT IN	479660400	818980075
HIS SPILLS	SR 63	NEWPORT IN	47966	818980073
HIS SPILLS	SR 63	NEWPORT IN	47966	818980072
HIS SPILLS	SR 63	NEWPORT IN	47966	818980071
HIS SPILLS	SR 63	NEWPORT IN	479660400	818980074
HIS SPILLS	SR 63	NEWPORT IN	47966	818980070
HIS SPILLS	SR 63	NEWPORT IN	47966	818980069
HIS SPILLS	SR 63	NEWPORT IN	47966	818980068
HIS SPILLS	SR 63	NEWPORT IN	47966	818980067
HIS SPILLS	SR 63	NEWPORT IN	47966	818980066
HIS SPILLS	SR 63	NEWPORT IN	47966	818980065
HIS SPILLS	SR 63	NEWPORT IN	47966	818980064
HIS SPILLS	SR 63	NEWPORT IN	47966	818980063

HIS SPILLS	SR 63	NEWPORT IN	479660400	818980061
HIS SPILLS	SR 63	NEWPORT IN	479660400	818980060
HIS SPILLS	SR 63	NEWPORT IN	479660400	818980057
HIS SPILLS	SR 63	NEWPORT IN	479660400	818980056
HIS SPILLS	SR 63	NEWPORT IN	479660400	818980059
HIS SPILLS	SR 63	NEWPORT IN	479660400	818980062
HIS SPILLS	SR 63	NEWPORT IN	479660400	818979566
HIS SPILLS	SR 63	NEWPORT IN	479660400	818979565
HIS SPILLS	SR 63	NEWPORT IN	479660400	818979564
HIS SPILLS	SR 63	NEWPORT IN	479660400	818979563
HIS SPILLS	SR 63	NEWPORT IN	479660400	818979562
HIS SPILLS	SR 63	NEWPORT IN	479660400	818979561
HIS SPILLS	SR 63	NEWPORT IN	479660400	818979560
HIS SPILLS	SR 63	NEWPORT IN	479660400	818979559

HIS SPILLS	SR 63	NEWPORT IN	479660400	818979557
HIS SPILLS	SR 63	NEWPORT IN	479660400	818979554
HIS SPILLS	SR 63	NEWPORT IN	479660400	818979553
HIS SPILLS	SR 63	NEWPORT IN	479660400	818979550
HIS SPILLS	SR 63	NEWPORT IN	479660400	818979555
HIS SPILLS	SR 63	NEWPORT IN	479660400	818979548
HIS SPILLS	SR 63	NEWPORT IN	47966	818979545
HIS SPILLS	SR 63	NEWPORT IN	47966	818979544
HIS SPILLS	SR 63	NEWPORT IN	479660400	818979549
HIS SPILLS	SR 63	NEWPORT IN	47966	818979542
HIS SPILLS	SR 63	NEWPORT IN	47966	818979541
HIS SPILLS	SR 63	NEWPORT IN	47966	818979540
HIS SPILLS	SR 63	NEWPORT IN	47966	818979539
HIS SPILLS	SR 63	NEWPORT IN	47966	818979538
HIS SPILLS	SR 63	NEWPORT IN	47966	818979537

HIS SPILLS	SR 63	NEWPORT IN	47966	818979536
HIS SPILLS	SR 63	NEWPORT IN	47966	818979535
HIS SPILLS	SR 63	NEWPORT IN	479660400	818977621
HIS SPILLS	SR 63	NEWPORT IN	479660400	818977620
HIS SPILLS	SR 63	NEWPORT IN	479660400	818977618
HIS SPILLS	SR 63	NEWPORT IN	479660400	818977617
HIS SPILLS	SR 63	NEWPORT IN	479660400	818975456
HIS SPILLS	SR 63	NEWPORT IN	479660400	818977615
HIS SPILLS	SR 63	NEWPORT IN	479660400	818977614
HIS SPILLS	SR 63	NEWPORT IN	479660400	818977613
HIS SPILLS	SR 63	NEWPORT IN	479660400	818977611
HIS SPILLS	SR 63	NEWPORT IN	479660400	818977610
HIS SPILLS	SR 63	NEWPORT IN	479660400	818977609
HIS SPILLS	SR 63	NEWPORT IN	479660400	818977608

HIS SPILLS	SR 63	NEWPORT IN	479660400	818975435
HIS SPILLS	SR 63	NEWPORT IN	479660400	818977606
HIS SPILLS	SR 63	NEWPORT IN	479660400	818977600
HIS SPILLS	SR 63	NEWPORT IN	479660400	818977580
HIS SPILLS	SR 63	NEWPORT IN	479660400	818977579
HIS SPILLS	SR 63	NEWPORT IN	479660400	818977612
HIS SPILLS	SR 63	NEWPORT IN	479660400	818977578
HIS SPILLS	SR 63	NEWPORT IN	479660400	818977577
HIS SPILLS	SR 63	NEWPORT IN	479660400	818977576
HIS SPILLS	SR 63	NEWPORT IN	479660400	818977574
HIS SPILLS	SR 63	NEWPORT IN	479660400	818977573
HIS SPILLS	SR 63	NEWPORT IN	479660400	818977572
HIS SPILLS	SR 63	NEWPORT IN	479660400	818977571
HIS SPILLS	SR 63	NEWPORT IN	479660400	818977570

HIS SPILLS	SR 63	NEWPORT IN	479660400	818977568
HIS SPILLS	SR 63	NEWPORT IN	479660400	818977567
HIS SPILLS	SR 63	NEWPORT IN	479660400	818977566
HIS SPILLS	SR 63	NEWPORT IN	479660400	818977565
HIS SPILLS	SR 63	NEWPORT IN	479660400	818977564
HIS SPILLS	SR 63	NEWPORT IN	479660400	818977569
HIS SPILLS	SR 63	NEWPORT IN	479660400	818977563
HIS SPILLS	SR 63	NEWPORT IN	479660400	818977562
HIS SPILLS	SR 63	NEWPORT IN	479660400	818977561
HIS SPILLS	SR 63	NEWPORT IN	479660400	818977560
HIS SPILLS	SR 63	NEWPORT IN	479660400	818975430
HIS SPILLS	SR 63	NEWPORT IN	479660400	818977558
HIS SPILLS	SR 63	NEWPORT IN	479660400	818977557
HIS SPILLS	SR 63	NEWPORT IN	479660400	818977556
HIS SPILLS	SR 63	NEWPORT IN	479660400	818977555

HIS SPILLS	SR 63	NEWPORT IN	479660400	818977554
HIS SPILLS	SR 63	NEWPORT IN	479660400	818977553
HIS SPILLS	SR 63	NEWPORT IN	479660400	818977552
HIS SPILLS	SR 63	NEWPORT IN	479660400	818977551
HIS SPILLS	SR 63	NEWPORT IN	47966	818977549
HIS SPILLS	SR 63	NEWPORT IN	479660400	818977547
HIS SPILLS	SR 63	NEWPORT IN	479660400	818977546
HIS SPILLS	SR 63	NEWPORT IN	479660400	818977545
HIS SPILLS	SR 63	NEWPORT IN	479660400	818977544
HIS SPILLS	SR 63	NEWPORT IN	479660400	818977543
HIS SPILLS	SR 63	NEWPORT IN	47966	818979533
HIS SPILLS	SR 63	NEWPORT IN	47966	818979532
HIS SPILLS	SR 63	NEWPORT IN	47966	818979531
HIS SPILLS	SR 63	NEWPORT IN	47966	818979534

HIS SPILLS	SR 63	NEWPORT IN	47966	818979530
HIS SPILLS	SR 63	NEWPORT IN	47966	818979529
HIS SPILLS	SR 63	NEWPORT IN	47966	818979528
HIS SPILLS	SR 63	NEWPORT IN	47966	818979527
HIS SPILLS	SR 63	NEWPORT IN	47966	818979525
HIS SPILLS	SR 63	NEWPORT IN	47966	818979524
HIS SPILLS	SR 63	NEWPORT IN	47966	818979523
HIS SPILLS	SR 63	NEWPORT IN	47966	818979526
HIS SPILLS	SR 63	NEWPORT IN	479660400	818979502
HIS SPILLS	SR 63	NEWPORT IN	479660400	818979501
HIS SPILLS	SR 63	NEWPORT IN	479660400	818979500
HIS SPILLS	SR 63	NEWPORT IN	479660400	818979498
HIS SPILLS	SR 63	NEWPORT IN	479660400	818979496
HIS SPILLS	SR 63	NEWPORT IN	479660400	818979495

HIS SPILLS	SR 63	NEWPORT IN	479660400	818979494
HIS SPILLS	SR 63	NEWPORT IN	479660400	818979497
HIS SPILLS	SR 63	NEWPORT IN	479660400	818979493
HIS SPILLS	SR 63	NEWPORT IN	479660400	818979492
HIS SPILLS	SR 63	NEWPORT IN	479660400	818979491
HIS SPILLS	SR 63	NEWPORT IN	479660400	818979490
HIS SPILLS	SR 63	NEWPORT IN	479660400	818979486
HIS SPILLS	SR 63	NEWPORT IN	479660400	818979485
HIS SPILLS	SR 63	NEWPORT IN	479660400	818979489
HIS SPILLS	SR 63	NEWPORT IN	479660400	818979488
HIS SPILLS	SR 63	NEWPORT IN	479660400	818979484
HIS SPILLS	SR 63	NEWPORT IN	479660400	818979482
HIS SPILLS	SR 63	NEWPORT IN	479660400	818979481
HIS SPILLS	SR 63	NEWPORT IN	479660400	818979480
HIS SPILLS	SR 63	NEWPORT IN	479660400	818979483

HIS SPILLS	SR 63	NEWPORT IN	479660400	818979479
HIS SPILLS	SR 63	NEWPORT IN	479660400	818979477
HIS SPILLS	SR 63	NEWPORT IN	479660400	818979476
HIS SPILLS	SR 63	NEWPORT IN	479660400	818979475
HIS SPILLS	SR 63	NEWPORT IN	479660400	818979478
HIS SPILLS	SR 63	NEWPORT IN	479660400	818979474
HIS SPILLS	SR 63	NEWPORT IN	479660400	818979473
HIS SPILLS	SR 63	NEWPORT IN	479660400	818979472
HIS SPILLS	SR 63	NEWPORT IN	479660400	818979471
HIS SPILLS	SR 63	NEWPORT IN	479660400	818979470
HIS SPILLS	SR 63	NEWPORT IN	479660400	818979469
HIS SPILLS	SR 63	NEWPORT IN	479660400	818979468
HIS SPILLS	SR 63	NEWPORT IN	479660400	818979466
HIS SPILLS	SR 63	NEWPORT IN	479660400	818979463

HIS SPILLS	SR 63	NEWPORT IN	479660400	818979460
HIS SPILLS	SR 63	NEWPORT IN	479660400	818979459
HIS SPILLS	SR 63	NEWPORT IN	479660400	818979461
HIS SPILLS	SR 63	NEWPORT IN	479660400	818979462
HIS SPILLS	SR 63	NEWPORT IN	47966	818981179
HIS SPILLS	SR 63	NEWPORT IN	479660400	818976809
HIS SPILLS	SR 63	NEWPORT IN	479660400	818976814
HIS SPILLS	SR 63	NEWPORT IN	479660400	818976787
HIS SPILLS	SR 63	NEWPORT IN	479660400	818976786
HIS SPILLS	SR 63	NEWPORT IN	479660400	818976785
HIS SPILLS	SR 63	NEWPORT IN	479660400	818976784
HIS SPILLS	SR 63	NEWPORT IN	479660400	818976783
HIS SPILLS	SR 63	NEWPORT IN	479660400	818976782
HIS SPILLS	SR 63	NEWPORT IN	479660400	818976781

HIS SPILLS	SR 63	NEWPORT IN	479660400	818976779
HIS SPILLS	SR 63	NEWPORT IN	479660400	818976777
HIS SPILLS	SR 63	NEWPORT IN	479660400	818976776
HIS SPILLS	SR 63	NEWPORT IN	479660400	818976780
HIS SPILLS	SR 63	NEWPORT IN	479660400	818976778
HIS SPILLS	SR 63	NEWPORT IN	479660400	818976283
HIS SPILLS	SR 63	NEWPORT IN	479660400	818976282
HIS SPILLS	SR 63	NEWPORT IN	479660400	818976281
HIS SPILLS	SR 63	NEWPORT IN	479660400	818976280
HIS SPILLS	SR 63	NEWPORT IN	479660400	818976279
HIS SPILLS	SR 63	NEWPORT IN	479660400	818976278
HIS SPILLS	SR 63	NEWPORT IN	479660400	818976277
HIS SPILLS	SR 63	NEWPORT IN	479660400	818976276
HIS SPILLS	SR 63	NEWPORT IN	479660400	818976275
HIS SPILLS	SR 63	NEWPORT IN	479660400	818977512

HIS SPILLS	SR 63	NEWPORT IN	479660400	818976273
HIS SPILLS	SR 63	NEWPORT IN		818976272
HIS SPILLS	SR 63	NEWPORT IN	479660400	818976271
HIS SPILLS	SR 63	NEWPORT IN	479660400	818976270
HIS SPILLS	SR 63	NEWPORT IN	479660400	818976268
HIS SPILLS	SR 63	NEWPORT IN	479660400	818976267
HIS SPILLS	SR 63	NEWPORT IN	479660400	818976266
HIS SPILLS	SR 63	NEWPORT IN	479660400	818976265
HIS SPILLS	SR 63	NEWPORT IN	479660400	818976264
HIS SPILLS	SR 63	NEWPORT IN	479660400	818974869
HIS SPILLS	SR 63	NEWPORT IN		818974827
HIS SPILLS	SR 63	NEWPORT IN	47966	818976237
HIS SPILLS	SR 63	NEWPORT IN	47966	818976236
HIS SPILLS	SR 63	NEWPORT IN	47966	818976235

HIS SPILLS	SR 63	NEWPORT IN	47966	818976234
HIS SPILLS	SR 63	NEWPORT IN	479660400	818976269
HIS SPILLS	SR 63	NEWPORT IN	47966	818976233
HIS SPILLS	SR 63	NEWPORT IN	47966	818976232
HIS SPILLS	SR 63	NEWPORT IN	47966	818976231
HIS SPILLS	SR 63	NEWPORT IN	47966	818976230
HIS SPILLS	SR 63	NEWPORT IN	47966	818976229
HIS SPILLS	SR 63	NEWPORT IN	47966	818976228
HIS SPILLS	SR 63	NEWPORT IN	47966	818976226
HIS SPILLS	SR 63	NEWPORT IN	47966	818976224
HIS SPILLS	SR 63	NEWPORT IN	47966	818976223
HIS SPILLS	SR 63	NEWPORT IN	47966	818976227
HIS SPILLS	SR 63	NEWPORT IN	479660400	818976203
HIS SPILLS	SR 63	NEWPORT IN	479660400	818976202

HIS SPILLS	SR 63	NEWPORT IN	47966	818972843
HIS SPILLS	SR 63	NEWPORT IN	47966	818972842
HIS SPILLS	SR 63	NEWPORT IN	47966	818973445
HIS SPILLS	SR 63	NEWPORT IN	47966	818973444
HIS SPILLS	SR 63	NEWPORT IN	47966	818973443
HIS SPILLS	SR 63	NEWPORT IN	47966	818973447
HIS SPILLS	SR 63	NEWPORT IN	47966	818973446
HIS SPILLS	SR 63	NEWPORT IN	47966	818973448
HIS SPILLS	SR 63	NEWPORT IN	479660400	818972871
HIS SPILLS	SR 63	NEWPORT IN	479660400	818972870
HIS SPILLS	SR 63	NEWPORT IN	479660400	818972869
HIS SPILLS	SR 63	NEWPORT IN	479660400	818972868
HIS SPILLS	SR 63	NEWPORT IN	479660400	818972867
HIS SPILLS	SR 63	NEWPORT IN	479660400	818972865
HIS SPILLS	SR 63	NEWPORT IN	479660400	818972864

HIS SPILLS	SR 63	NEWPORT IN	479660400	818972067
HIS SPILLS	SR 63	NEWPORT IN	479660400	818972866
HIS SPILLS	SR 63	NEWPORT IN	47966	818972851
HIS SPILLS	SR 63	NEWPORT IN	47966	818972849
HIS SPILLS	SR 63	NEWPORT IN	479660400	818972804
HIS SPILLS	SR 63	NEWPORT IN	479660400	818972774
HIS SPILLS	SR 63	NEWPORT IN	47966	818972846
HIS SPILLS	SR 63	NEWPORT IN	47966	818972845
HIS SPILLS	SR 63	NEWPORT IN	47966	818972844
HIS SPILLS	SR 63	NEWPORT IN	479660400	818978295
HIS SPILLS	SR 63	NEWPORT IN	479660400	818978294
HIS SPILLS	SR 63	NEWPORT IN	479660400	818978293
HIS SPILLS	SR 63	NEWPORT IN	479660400	818978292
HIS SPILLS	SR 63	NEWPORT IN	479660400	818978291

HIS SPILLS	SR 63	NEWPORT IN	479660400	818978290
HIS SPILLS	SR 63	NEWPORT IN	479660400	818978289
HIS SPILLS	SR 63	NEWPORT IN	479660400	818978288
HIS SPILLS	SR 63	NEWPORT IN	479660400	818978287
HIS SPILLS	SR 63	NEWPORT IN	479660400	818978286
HIS SPILLS	SR 63	NEWPORT IN	479660400	818978285
HIS SPILLS	SR 63	NEWPORT IN	479660400	818978284
HIS SPILLS	SR 63	NEWPORT IN	479660400	818978283
HIS SPILLS	SR 63	NEWPORT IN	479660400	818978282
HIS SPILLS	SR 63	NEWPORT IN	479660400	818978281
HIS SPILLS	SR 63	NEWPORT IN	479660400	818978280
HIS SPILLS	SR 63	NEWPORT IN	479660400	818978278
HIS SPILLS	SR 63	NEWPORT IN	479660400	818978277
HIS SPILLS	SR 63	NEWPORT IN	479660400	818978276

HIS SPILLS	SR 63	NEWPORT IN	479660400	818978279
HIS SPILLS	SR 63	NEWPORT IN	47966	818978256
HIS SPILLS	SR 63	NEWPORT IN	47966	818978255
HIS SPILLS	SR 63	NEWPORT IN	47966	818978254
HIS SPILLS	SR 63	NEWPORT IN	47966	818978252
HIS SPILLS	SR 63	NEWPORT IN	47966	818978250
HIS SPILLS	SR 63	NEWPORT IN	479660400	818978249
HIS SPILLS	SR 63	NEWPORT IN	47966	818978253
HIS SPILLS	SR 63	NEWPORT IN	479660400	818978248
HIS SPILLS	SR 63	NEWPORT IN	479660400	818978246
HIS SPILLS	SR 63	NEWPORT IN	479660400	818978245
HIS SPILLS	SR 63	NEWPORT IN	479660400	818978244
HIS SPILLS	SR 63	NEWPORT IN	479660400	818978243
HIS SPILLS	SR 63	NEWPORT IN	479660400	818978242
HIS SPILLS	SR 63	NEWPORT IN	479660400	818978247

HIS SPILLS	SR 63	NEWPORT IN	479660400	818978241
HIS SPILLS	SR 63	NEWPORT IN	479660400	818980761
HIS SPILLS	SR 63	NEWPORT IN	479660400	818978239
HIS SPILLS	SR 63	NEWPORT IN	479660400	818978237
HIS SPILLS	SR 63	NEWPORT IN	479660400	818978236
HIS SPILLS	SR 63	NEWPORT IN	479660400	818978235
HIS SPILLS	SR 63	NEWPORT IN	479660400	818978238
HIS SPILLS	SR 63	NEWPORT IN	47966	818978220
HIS SPILLS	SR 63	NEWPORT IN	47966	818978222
HIS SPILLS	SR 63	NEWPORT IN	479660400	818980212
HIS SPILLS	SR 63	NEWPORT IN	479660400	818980210
HIS SPILLS	SR 63	NEWPORT IN	479660400	818980209
HIS SPILLS	SR 63	NEWPORT IN	47966	818978221
HIS SPILLS	SR 63	NEWPORT IN	479660400	818977516

HIS SPILLS	SR 63	NEWPORT IN	'	818978218
HIS SPILLS	SR 63	NEWPORT IN	479660400	818978216
HIS SPILLS	SR 63	NEWPORT IN	479660400	818978215
HIS SPILLS	SR 63	NEWPORT IN	479660400	818978196
HIS SPILLS	SR 63	NEWPORT IN	479660400	818978195
HIS SPILLS	SR 63	NEWPORT IN	479660400	818978194
HIS SPILLS	SR 63	NEWPORT IN	'	818978217
HIS SPILLS	SR 63	NEWPORT IN	479660400	818975584
HIS SPILLS	SR 63	NEWPORT IN	479660400	818975583
HIS SPILLS	SR 63	NEWPORT IN	479660400	818975582
HIS SPILLS	SR 63	NEWPORT IN	47966	818975563
HIS SPILLS	SR 63	NEWPORT IN	479660400	818975586
HIS SPILLS	SR 63	NEWPORT IN	47966	818975562
HIS SPILLS	SR 63	NEWPORT IN	47966	818975561

HIS SPILLS	SR 63	NEWPORT IN	47966	818975560
HIS SPILLS	SR 63	NEWPORT IN	47966	818975559
HIS SPILLS	SR 63	NEWPORT IN	47966	818975558
HIS SPILLS	SR 63	NEWPORT IN	47966	818975557
HIS SPILLS	SR 63	NEWPORT IN	47966	818975556
HIS SPILLS	SR 63	NEWPORT IN	479660400	818975555
HIS SPILLS	SR 63	NEWPORT IN	479660400	818975554
HIS SPILLS	SR 63	NEWPORT IN	479660400	818975553
HIS SPILLS	SR 63	NEWPORT IN	479660400	818975552
HIS SPILLS	SR 63	NEWPORT IN	479660400	818975549
HIS SPILLS	SR 63	NEWPORT IN	479660400	818975548
HIS SPILLS	SR 63	NEWPORT IN	479660400	818975547
HIS SPILLS	SR 63	NEWPORT IN	479660400	818975551
HIS SPILLS	SR 63	NEWPORT IN	479660400	818975546
HIS SPILLS	SR 63	NEWPORT IN	479660400	818975544

HIS SPILLS	SR 63	NEWPORT IN	479660400	818975543
HIS SPILLS	SR 63	NEWPORT IN	479660400	818975542
HIS SPILLS	SR 63	NEWPORT IN	479660400	818972055
HIS SPILLS	SR 63	NEWPORT IN	479660400	818972056
HIS SPILLS	SR 63	NEWPORT IN	479660400	818975545
HIS SPILLS	SR 63	NEWPORT IN	479660400	818972057
HIS SPILLS	SR 63	NEWPORT IN	479660400	818975523
HIS SPILLS	SR 63	NEWPORT IN	479660400	818975522
HIS SPILLS	SR 63	NEWPORT IN	479660400	818975521
HIS SPILLS	SR 63	NEWPORT IN	479660400	818975519
HIS SPILLS	SR 63	NEWPORT IN	479660400	818975518
HIS SPILLS	SR 63	NEWPORT IN	479660400	818975517
HIS SPILLS	SR 63	NEWPORT IN	479660400	818975520
HIS SPILLS	SR 63	NEWPORT IN	479660400	818975516

HIS SPILLS	SR 63	NEWPORT IN	479660400	818975514
HIS SPILLS	SR 63	NEWPORT IN	479660400	818975513
HIS SPILLS	SR 63	NEWPORT IN	479660400	818975512
HIS SPILLS	SR 63	NEWPORT IN	479660400	818975515
HIS SPILLS	SR 63	NEWPORT IN	479660400	818975511
HIS SPILLS	SR 63	NEWPORT IN	479660400	818975510
HIS SPILLS	SR 63	NEWPORT IN	479660400	818975509
HIS SPILLS	SR 63	NEWPORT IN	479660400	818975508
HIS SPILLS	SR 63	NEWPORT IN	479660400	818975507
HIS SPILLS	SR 63	NEWPORT IN	479660400	818975506
HIS SPILLS	SR 63	NEWPORT IN	479660400	818975505
HIS SPILLS	SR 63	NEWPORT IN	47966	818975501
HIS SPILLS	SR 63	NEWPORT IN	47966	818975500
HIS SPILLS	SR 63	NEWPORT IN	47966	818975499

HIS SPILLS	SR 63	NEWPORT IN	47966	818975497
HIS SPILLS	SR 63	NEWPORT IN	47966	818975496
HIS SPILLS	SR 63	NEWPORT IN	479660400	818981664
HIS SPILLS	SR 63	NEWPORT IN	479660400	818981663
HIS SPILLS	SR 63	NEWPORT IN	47966	818981798
HIS SPILLS	SR 63	NEWPORT IN	47966	818981809
HIS SPILLS	SR 63	NEWPORT IN	479660400	818981659
HIS SPILLS	SR 63	NEWPORT IN	47966	818981800
HIS SPILLS	SR 63	NEWPORT IN	479660400	818981661
HIS SPILLS	SR 63	NEWPORT IN	479660400	818981657
HIS SPILLS	SR 63	NEWPORT IN	47966	818981801
HIS SPILLS	SR 63	NEWPORT IN	47966	818981805
HIS SPILLS	SR 63	NEWPORT IN	479660400	818981654
HIS SPILLS	SR 63	NEWPORT IN	479660400	818981653
HIS SPILLS	SR 63	NEWPORT IN	47966	818981802

HIS SPILLS	SR 63	NEWPORT IN	479660400	818981650
HIS SPILLS	SR 63	NEWPORT IN	47966	818981803
HIS SPILLS	SR 63	NEWPORT IN	479660400	818981648
HIS SPILLS	SR 63	NEWPORT IN	479660400	818981646
HIS SPILLS	SR 63	NEWPORT IN	479660400	818981645
HIS SPILLS	SR 63	NEWPORT IN	479660400	818981644
HIS SPILLS	SR 63	NEWPORT IN	479660400	818981647
HIS SPILLS	SR 63	NEWPORT IN	479660400	818981643
HIS SPILLS	SR 63	NEWPORT IN	479660400	818981641
HIS SPILLS	SR 63	NEWPORT IN	479660400	818981640
HIS SPILLS	SR 63	NEWPORT IN	479660400	818981639
HIS SPILLS	SR 63	NEWPORT IN	479660400	818981642
HIS SPILLS	SR 63	NEWPORT IN	47966	818981804
HIS SPILLS	SR 63	NEWPORT IN	479660400	818981637

HIS SPILLS	SR 63	NEWPORT IN	479660400	818981636
HIS SPILLS	SR 63	NEWPORT IN	47966	818981704
HIS SPILLS	SR 63	NEWPORT IN	47966	818981794
HIS SPILLS	SR 63	NEWPORT IN	479660400	818981632
HIS SPILLS	SR 63	NEWPORT IN	47966	818981807
HIS SPILLS	SR 63	NEWPORT IN	479660400	818981630
HIS SPILLS	SR 63	NEWPORT IN	479660400	818981633
HIS SPILLS	SR 63	NEWPORT IN	479660400	818981629
HIS SPILLS	SR 63	NEWPORT IN	479660400	818981628
HIS SPILLS	SR 63	NEWPORT IN	479660400	818981627
HIS SPILLS	SR 63	NEWPORT IN	479660400	818981626
HIS SPILLS	SR 63	NEWPORT IN	479660400	818981623
HIS SPILLS	SR 63	NEWPORT IN	479660400	818981622
HIS SPILLS	SR 63	NEWPORT IN	479660400	818981625

HIS SPILLS	SR 63	NEWPORT IN	479660400	818981624
HIS SPILLS	SR 63	NEWPORT IN	479660400	818981312
HIS SPILLS	SR 63	NEWPORT IN	479660400	818981311
HIS SPILLS	SR 63	NEWPORT IN	479660400	818981310
HIS SPILLS	SR 63	NEWPORT IN	479660400	818981308
HIS SPILLS	SR 63	NEWPORT IN	479660400	818981307
HIS SPILLS	SR 63	NEWPORT IN	479660400	818981306
HIS SPILLS	SR 63	NEWPORT IN	479660400	818981305
HIS SPILLS	SR 63	NEWPORT IN	479660400	818981304
HIS SPILLS	SR 63	NEWPORT IN	479660400	818981309
HIS SPILLS	SR 63	NEWPORT IN	479660400	818981303
HIS SPILLS	SR 63	NEWPORT IN	479660400	818977548
HIS SPILLS	SR 63	NEWPORT IN	479660400	818975422
HIS SPILLS	SR 63	NEWPORT IN		818975125
HIS SPILLS	SR 63	NEWPORT IN	479660400	818975431

HIS SPILLS	SR 63	NEWPORT IN	479660400	818977538
HIS SPILLS	SR 63	NEWPORT IN	479660400	818977537
HIS SPILLS	SR 63	NEWPORT IN	479660400	818977517
HIS SPILLS	SR 63	NEWPORT IN	479660400	818977541
HIS SPILLS	SR 63	NEWPORT IN	479660400	818977539
HIS SPILLS	SR 63	NEWPORT IN	479660400	818977515
HIS SPILLS	SR 63	NEWPORT IN	479660400	818977513
HIS SPILLS	SR 63	NEWPORT IN	479660400	818977511
HIS SPILLS	SR 63	NEWPORT IN	479660400	818977514
HIS SPILLS	SR 63	NEWPORT IN	479660400	818977505
HIS SPILLS	SR 63	NEWPORT IN	479660400	818977504
HIS SPILLS	SR 63	NEWPORT IN	479660400	818977496
HIS SPILLS	SR 63	NEWPORT IN	479660400	818977495
HIS SPILLS	SR 63	NEWPORT IN	479660400	818977494

HIS SPILLS	SR 63	NEWPORT IN	479660400	818977493
HIS SPILLS	SR 63	NEWPORT IN	479660400	818977492
HIS SPILLS	SR 63	NEWPORT IN	479660400	818977500
HIS SPILLS	SR 63	NEWPORT IN	479660400	818977491
HIS SPILLS	SR 63	NEWPORT IN	479660400	818977490
HIS SPILLS	SR 63	NEWPORT IN	479660400	818977489
HIS SPILLS	SR 63	NEWPORT IN	479660400	818977488
HIS SPILLS	SR 63	NEWPORT IN	479660400	818977486
HIS SPILLS	SR 63	NEWPORT IN	479660400	818977485
HIS SPILLS	SR 63	NEWPORT IN	479660400	818977484
HIS SPILLS	SR 63	NEWPORT IN	479660400	818977487
HIS SPILLS	SR 63	NEWPORT IN	479660400	818977483
HIS SPILLS	SR 63	NEWPORT IN	479660400	818977482
HIS SPILLS	SR 63	NEWPORT IN	479660400	818977481

HIS SPILLS	SR 63	NEWPORT IN	47966	818977480
HIS SPILLS	SR 63	NEWPORT IN	479660400	818977479
HIS SPILLS	SR 63	NEWPORT IN	479660400	818977476
HIS SPILLS	SR 63	NEWPORT IN	479660400	818977475
HIS SPILLS	SR 63	NEWPORT IN	479660400	818977478
HIS SPILLS	SR 63	NEWPORT IN	479660400	818977477
HIS SPILLS	SR 63	NEWPORT IN	479660400	818976945
HIS SPILLS	SR 63	NEWPORT IN	479660400	818976944
HIS SPILLS	SR 63	NEWPORT IN	479660400	818976943
HIS SPILLS	SR 63	NEWPORT IN	479660400	818976942
HIS SPILLS	SR 63	NEWPORT IN	479660400	818976941
HIS SPILLS	SR 63	NEWPORT IN	479660400	818976940
HIS SPILLS	SR 63	NEWPORT IN	479660400	818976939
HIS SPILLS	SR 63	NEWPORT IN	479660400	818976937
HIS SPILLS	SR 63	NEWPORT IN	479660400	818976936

HIS SPILLS	SR 63	NEWPORT IN	479660400	818977540
HIS SPILLS	SR 63	NEWPORT IN	479660400	818974873
HIS SPILLS	SR 63	NEWPORT IN	479660400	818974871
HIS SPILLS	SR 63	NEWPORT IN	479660400	818974870
HIS SPILLS	SR 63	NEWPORT IN	479660400	818973537
HIS SPILLS	SR 63	NEWPORT IN	479660400	818974872
HIS SPILLS	SR 63	NEWPORT IN	479660400	818974868
HIS SPILLS	SR 63	NEWPORT IN	479660400	818974867
HIS SPILLS	SR 63	NEWPORT IN	479660400	818974866
HIS SPILLS	SR 63	NEWPORT IN	479660400	818974864
HIS SPILLS	SR 63	NEWPORT IN	479660400	818974862
HIS SPILLS	SR 63	NEWPORT IN	479660400	818974861
HIS SPILLS	SR 63	NEWPORT IN	479660400	818974865
HIS SPILLS	SR 63	NEWPORT IN	47966	818974863

HIS SPILLS	SR 63	NEWPORT IN	479660400	818974841
HIS SPILLS	SR 63	NEWPORT IN	479660400	818981302
HIS SPILLS	SR 63	NEWPORT IN	479660400	818981301
HIS SPILLS	SR 63	NEWPORT IN	479660400	818981300
HIS SPILLS	SR 63	NEWPORT IN	479660400	818981299
HIS SPILLS	SR 63	NEWPORT IN	479660400	818981298
HIS SPILLS	SR 63	NEWPORT IN	479660400	818981297
HIS SPILLS	SR 63	NEWPORT IN	479660400	818981296
HIS SPILLS	SR 63	NEWPORT IN	479660400	818981295
HIS SPILLS	SR 63	NEWPORT IN	47966	818981294
HIS SPILLS	SR 63	NEWPORT IN	479660400	818981293
HIS SPILLS	SR 63	NEWPORT IN	479660400	818981292
HIS SPILLS	SR 63	NEWPORT IN	479660400	818981290
HIS SPILLS	SR 63	NEWPORT IN	479660400	818981289

HIS SPILLS	SR 63	NEWPORT IN	479660400	818981288
HIS SPILLS	SR 63	NEWPORT IN	479660400	818981291
HIS SPILLS	SR 63	NEWPORT IN	479660400	818981287
HIS SPILLS	SR 63	NEWPORT IN	479660400	818981286
HIS SPILLS	SR 63	NEWPORT IN	47966	818981696
HIS SPILLS	SR 63	NEWPORT IN	479660400	818981665
HIS SPILLS	SR 63	NEWPORT IN	479660400	818981283
HIS SPILLS	SR 63	NEWPORT IN	479660400	818981282
HIS SPILLS	SR 63	NEWPORT IN	479660400	818981281
HIS SPILLS	SR 63	NEWPORT IN	47966	818981808
HIS SPILLS	SR 63	NEWPORT IN	479660400	818981278
HIS SPILLS	SR 63	NEWPORT IN	479660400	818981277
HIS SPILLS	SR 63	NEWPORT IN	479660400	818981276
HIS SPILLS	SR 63	NEWPORT IN	479660400	818981275
HIS SPILLS	SR 63	NEWPORT IN	479660400	818981280

HIS SPILLS	SR 63	NEWPORT IN	47966	818981253
HIS SPILLS	SR 63	NEWPORT IN	47966	818981252
HIS SPILLS	SR 63	NEWPORT IN	47966	818981250
HIS SPILLS	SR 63	NEWPORT IN	47966	818981249
HIS SPILLS	SR 63	NEWPORT IN	47966	818981248
HIS SPILLS	SR 63	NEWPORT IN	47966	818981251
HIS SPILLS	SR 63	NEWPORT IN	47966	818981247
HIS SPILLS	SR 63	NEWPORT IN	47966	818981246
HIS SPILLS	SR 63	NEWPORT IN	47966	818981245
HIS SPILLS	SR 63	NEWPORT IN	47966	818981244
HIS SPILLS	SR 63	NEWPORT IN	47966	818981243
HIS SPILLS	SR 63	NEWPORT IN	47966	818981810
HIS SPILLS	SR 63	NEWPORT IN	47966	818981240
HIS SPILLS	SR 63	NEWPORT IN	47966	818981239

HIS SPILLS	SR 63	NEWPORT IN	47966	818981237
HIS SPILLS	SR 63	NEWPORT IN	47966	818981236
HIS SPILLS	SR 63	NEWPORT IN	47966	818981235
HIS SPILLS	SR 63	NEWPORT IN	47966	818981234
HIS SPILLS	SR 63	NEWPORT IN	47966	818981233
HIS SPILLS	SR 63	NEWPORT IN	47966	818981238
HIS SPILLS	SR 63	NEWPORT IN	479660400	818981212
HIS SPILLS	SR 63	NEWPORT IN	479660400	818981211
HIS SPILLS	SR 63	NEWPORT IN	479660400	818981210
HIS SPILLS	SR 63	NEWPORT IN	479660400	818981209
HIS SPILLS	SR 63	NEWPORT IN	479660400	818981208
HIS SPILLS	SR 63	NEWPORT IN	479660400	818981207
HIS SPILLS	SR 63	NEWPORT IN	479660400	818981206
HIS SPILLS	SR 63	NEWPORT IN	479660400	818981205

HIS SPILLS	SR 63	NEWPORT IN	479660400	818981204
HIS SPILLS	SR 63	NEWPORT IN	479660400	818981203
HIS SPILLS	SR 63	NEWPORT IN	479660400	818981201
HIS SPILLS	SR 63	NEWPORT IN	479660400	818981200
HIS SPILLS	SR 63	NEWPORT IN	479660400	818981199
HIS SPILLS	SR 63	NEWPORT IN	479660400	818981202
HIS SPILLS	SR 63	NEWPORT IN	479660400	818981198
HIS SPILLS	SR 63	NEWPORT IN	479660400	818981197
HIS SPILLS	SR 63	NEWPORT IN	479660400	818981196
HIS SPILLS	SR 63	NEWPORT IN	479660400	818981195
HIS SPILLS	SR 63	NEWPORT IN	479660400	818981194
HIS SPILLS	SR 63	NEWPORT IN	479660400	818981193
HIS SPILLS	SR 63	NEWPORT IN	479660400	818981192
HIS SPILLS	SR 63	NEWPORT IN	47966	818981190
HIS SPILLS	SR 63	NEWPORT IN	47966	818981189

HIS SPILLS	SR 63	NEWPORT IN	47966	818981188
HIS SPILLS	SR 63	NEWPORT IN	479660400	818981191
HIS SPILLS	SR 63	NEWPORT IN	47966	818981187
HIS SPILLS	SR 63	NEWPORT IN	47966	818981811
HIS SPILLS	SR 63	NEWPORT IN	479660400	818981812
HIS SPILLS	SR 63	NEWPORT IN	479660400	818981635
HIS SPILLS	SR 63	NEWPORT IN	479660400	818981634
HIS SPILLS	SR 63	NEWPORT IN	479660400	818981658
HIS SPILLS	SR 63	NEWPORT IN	479660400	818981662
HIS SPILLS	SR 63	NEWPORT IN	479660400	818981660
HIS SPILLS	SR 63	NEWPORT IN	47966	818981178
HIS SPILLS	SR 63	NEWPORT IN	47966	818981175
HIS SPILLS	SR 63	NEWPORT IN	47966	818981176
HIS SPILLS	SR 63	NEWPORT IN	47966	818981177

HIS SPILLS	SR 63	NEWPORT IN	47966	818981173
HIS SPILLS	SR 63	NEWPORT IN	47966	818981174
HIS SPILLS	SR 63	NEWPORT IN	47966	818981171
HIS SPILLS	SR 63	NEWPORT IN	47966	818981170
HIS SPILLS	SR 63	NEWPORT IN	47966	818981169
HIS SPILLS	SR 63	NEWPORT IN	479660400	818981149
HIS SPILLS	SR 63	NEWPORT IN	479660400	818981656
HIS SPILLS	SR 63	NEWPORT IN	479660400	818981655
HIS SPILLS	SR 63	NEWPORT IN	479660400	818981128
HIS SPILLS	SR 63	NEWPORT IN	47966	818981172
HIS SPILLS	SR 63	NEWPORT IN	479660400	818981127
HIS SPILLS	SR 63	NEWPORT IN	479660400	818981126
HIS SPILLS	SR 63	NEWPORT IN	479660400	818981125
HIS SPILLS	SR 63	NEWPORT IN	479660400	818981124

HIS SPILLS	SR 63	NEWPORT IN	479660400	818981123
HIS SPILLS	SR 63	NEWPORT IN	479660400	818981122
HIS SPILLS	SR 63	NEWPORT IN	479660400	818981121
HIS SPILLS	SR 63	NEWPORT IN	479660400	818981119
HIS SPILLS	SR 63	NEWPORT IN	479660400	818981649
HIS SPILLS	SR 63	NEWPORT IN	479660400	818976201
HIS SPILLS	SR 63	NEWPORT IN	479660400	818976200
HIS SPILLS	SR 63	NEWPORT IN	479660400	818976199
HIS SPILLS	SR 63	NEWPORT IN	479660400	818972063
HIS SPILLS	SR 63	NEWPORT IN	479660400	818976198
HIS SPILLS	SR 63	NEWPORT IN	479660400	818976197
HIS SPILLS	SR 63	NEWPORT IN	479660400	818976196
HIS SPILLS	SR 63	NEWPORT IN	479660400	818976195
HIS SPILLS	SR 63	NEWPORT IN	479660400	818976194
HIS SPILLS	SR 63	NEWPORT IN	479660400	818976192

HIS SPILLS	SR 63	NEWPORT IN	479660400	818972062
HIS SPILLS	SR 63	NEWPORT IN	479660400	818974831
HIS SPILLS	SR 63	NEWPORT IN	479660400	818976193
HIS SPILLS	SR 63	NEWPORT IN	479660400	818976188
HIS SPILLS	SR 63	NEWPORT IN	479660400	818976187
HIS SPILLS	SR 63	NEWPORT IN	479660400	818976186
HIS SPILLS	SR 63	NEWPORT IN	479660400	818976184
HIS SPILLS	SR 63	NEWPORT IN	479660400	818976183
HIS SPILLS	SR 63	NEWPORT IN	479660400	818976182
HIS SPILLS	SR 63	NEWPORT IN	479660400	818976185
HIS SPILLS	SR 63	NEWPORT IN	47966	818976174
HIS SPILLS	SR 63	NEWPORT IN	47966	818976172
HIS SPILLS	SR 63	NEWPORT IN	47966	818976171
HIS SPILLS	SR 63	NEWPORT IN	47966	818976170

HIS SPILLS	SR 63	NEWPORT IN	47966	818976173
HIS SPILLS	SR 63	NEWPORT IN	47966	818976169
HIS SPILLS	SR 63	NEWPORT IN	47966	818976168
HIS SPILLS	SR 63	NEWPORT IN	47966	818976167
HIS SPILLS	SR 63	NEWPORT IN	47966	818976166
HIS SPILLS	SR 63	NEWPORT IN	47966	818976164
HIS SPILLS	SR 63	NEWPORT IN	47966	818976163
HIS SPILLS	SR 63	NEWPORT IN	47966	818976162
HIS SPILLS	SR 63	NEWPORT IN	47966	818976161
HIS SPILLS	SR 63	NEWPORT IN	479660400	818972054
HIS SPILLS	SR 63	NEWPORT IN	47966	818976165
HIS SPILLS	SR 63	NEWPORT IN	479660400	818976137
HIS SPILLS	SR 63	NEWPORT IN	479660400	818976136
HIS SPILLS	SR 63	NEWPORT IN	479660400	818976135

HIS SPILLS	SR 63	NEWPORT IN	479660400	818976141
HIS SPILLS	SR 63	NEWPORT IN	479660400	818976134
HIS SPILLS	SR 63	NEWPORT IN	479660400	818976132
HIS SPILLS	SR 63	NEWPORT IN	479660400	818976131
HIS SPILLS	SR 63	NEWPORT IN	479660400	818976129
HIS SPILLS	SR 63	NEWPORT IN	479660400	818976128
HIS SPILLS	SR 63	NEWPORT IN	479660400	818976127
HIS SPILLS	SR 63	NEWPORT IN	479660400	818976126
HIS SPILLS	SR 63	NEWPORT IN	479660400	818976125
HIS SPILLS	SR 63	NEWPORT IN	479660400	818976130
HIS SPILLS	SR 63	NEWPORT IN	479660400	818976124
HIS SPILLS	SR 63	NEWPORT IN	479660400	818976123
HIS SPILLS	SR 63	NEWPORT IN	479660400	818976122
HIS SPILLS	SR 63	NEWPORT IN	479660400	818978193
HIS SPILLS	SR 63	NEWPORT IN	479660400	818978192

HIS SPILLS	SR 63	NEWPORT IN	479660400	818978191
HIS SPILLS	SR 63	NEWPORT IN	479660400	818978190
HIS SPILLS	SR 63	NEWPORT IN	479660400	818978189
HIS SPILLS	SR 63	NEWPORT IN	479660400	818978188
HIS SPILLS	SR 63	NEWPORT IN	479660400	818978187
HIS SPILLS	SR 63	NEWPORT IN	479660400	818978186
HIS SPILLS	SR 63	NEWPORT IN	479660400	818978182
HIS SPILLS	SR 63	NEWPORT IN	479660400	818978181
HIS SPILLS	SR 63	NEWPORT IN	479660400	818978180
HIS SPILLS	SR 63	NEWPORT IN	479660400	818978183
HIS SPILLS	SR 63	NEWPORT IN	479660400	818978178
HIS SPILLS	SR 63	NEWPORT IN	479660400	818978177
HIS SPILLS	SR 63	NEWPORT IN	479660400	818978175
HIS SPILLS	SR 63	NEWPORT IN	47966	818975487

HIS SPILLS	SR 63	NEWPORT IN	479660400	818978174
HIS SPILLS	SR 63	NEWPORT IN	479660400	818978173
HIS SPILLS	SR 63	NEWPORT IN	479660400	818978172
HIS SPILLS	SR 63	NEWPORT IN	479660400	818978170
HIS SPILLS	SR 63	NEWPORT IN	479660400	818978169
HIS SPILLS	SR 63	NEWPORT IN	479660400	818978168
HIS SPILLS	SR 63	NEWPORT IN	479660400	818978167
HIS SPILLS	SR 63	NEWPORT IN	479660400	818978166
HIS SPILLS	SR 63	NEWPORT IN	479660400	818978165
HIS SPILLS	SR 63	NEWPORT IN	479660400	818978164
HIS SPILLS	SR 63	NEWPORT IN	479660400	818978163
HIS SPILLS	SR 63	NEWPORT IN	479660400	818978161
HIS SPILLS	SR 63	NEWPORT IN	479660400	818978160
HIS SPILLS	SR 63	NEWPORT IN	479660400	818978159

HIS SPILLS	SR 63	NEWPORT IN	479660400	818978158
HIS SPILLS	SR 63	NEWPORT IN	479660400	818978157
HIS SPILLS	SR 63	NEWPORT IN	479660400	818978155
HIS SPILLS	SR 63	NEWPORT IN	479660400	818978154
HIS SPILLS	SR 63	NEWPORT IN	479660400	818978156
HIS SPILLS	SR 63	NEWPORT IN	479660400	818978162
HIS SPILLS	SR 63	NEWPORT IN	479660400	818977542
HIS SPILLS	SR 63	NEWPORT IN	479660400	818977509
HIS SPILLS	SR 63	NEWPORT IN	479660400	818977510
HIS SPILLS	SR 63	NEWPORT IN	479660400	818978153
HIS SPILLS	SR 63	NEWPORT IN	47966	818975495
HIS SPILLS	SR 63	NEWPORT IN	47966	818975494
HIS SPILLS	SR 63	NEWPORT IN	47966	818975493
HIS SPILLS	SR 63	NEWPORT IN	47966	818975498
HIS SPILLS	SR 63	NEWPORT IN	47966	818975492

HIS SPILLS	SR 63	NEWPORT IN	47966	818975491
HIS SPILLS	SR 63	NEWPORT IN	47966	818975489
HIS SPILLS	SR 63	NEWPORT IN	47966	818975488
HIS SPILLS	SR 63	NEWPORT IN	479660400	818972058
HIS SPILLS	SR 63	NEWPORT IN	47966	818975486
HIS SPILLS	SR 63	NEWPORT IN	47966	818975485
HIS SPILLS	SR 63	NEWPORT IN	47966	818975484
HIS SPILLS	SR 63	NEWPORT IN	47966	818975483
HIS SPILLS	SR 63	NEWPORT IN	47966	818975482
HIS SPILLS	SR 63	NEWPORT IN	47966	818975480
HIS SPILLS	SR 63	NEWPORT IN	47966	818975479
HIS SPILLS	SR 63	NEWPORT IN	479660400	818975459
HIS SPILLS	SR 63	NEWPORT IN	479660400	818975458
HIS SPILLS	SR 63	NEWPORT IN	479660400	818975457

HIS SPILLS	SR 63	NEWPORT IN	47966	818975481
HIS SPILLS	SR 63	NEWPORT IN	479660400	818972059
HIS SPILLS	SR 63	NEWPORT IN	479660400	818975455
HIS SPILLS	SR 63	NEWPORT IN	479660400	818975454
HIS SPILLS	SR 63	Newport IN		818975453
HIS SPILLS	SR 63	Newport IN		818975452
HIS SPILLS	SR 63	NEWPORT IN	479660400	818975449
HIS SPILLS	SR 63	NEWPORT IN	479660400	818975446
HIS SPILLS	SR 63	NEWPORT IN	479660400	818975445
HIS SPILLS	SR 63	NEWPORT IN	479660400	818975444
HIS SPILLS	SR 63	NEWPORT IN	479660400	818972060
HIS SPILLS	SR 63	NEWPORT IN	479660400	818975438
HIS SPILLS	SR 63	NEWPORT IN	479660400	818976933
HIS SPILLS	SR 63	NEWPORT IN	479660400	818976932

HIS SPILLS	SR 63	NEWPORT IN	479660400	818976929
HIS SPILLS	SR 63	NEWPORT IN	479660400	818976928
HIS SPILLS	SR 63	NEWPORT IN	479660400	818976898
HIS SPILLS	SR 63	NEWPORT IN	479660400	818976897
HIS SPILLS	SR 63	NEWPORT IN	479660400	818976938
HIS SPILLS	SR 63	NEWPORT IN	479660400	818976896
HIS SPILLS	SR 63	NEWPORT IN	479660400	818976895
HIS SPILLS	SR 63	NEWPORT IN	479660400	818976894
HIS SPILLS	SR 63	NEWPORT IN	479660400	818976893
HIS SPILLS	SR 63	NEWPORT IN	479660400	818976892
HIS SPILLS	SR 63	NEWPORT IN	479660400	818976891
HIS SPILLS	SR 63	NEWPORT IN	479660400	818976890
HIS SPILLS	SR 63	NEWPORT IN	479660400	818976889
HIS SPILLS	SR 63	NEWPORT IN	479660400	818976885
HIS SPILLS	SR 63	NEWPORT IN	479660400	818976884

HIS SPILLS	SR 63	NEWPORT IN	479660400	818976882
HIS SPILLS	SR 63	NEWPORT IN	479660400	818976881
HIS SPILLS	SR 63	NEWPORT IN	479660400	818976880
HIS SPILLS	SR 63	NEWPORT IN	479660400	818976883
HIS SPILLS	SR 63	NEWPORT IN	479660400	818976875
HIS SPILLS	SR 63	NEWPORT IN	479660400	818976873
HIS SPILLS	SR 63	NEWPORT IN	479660400	818976872
HIS SPILLS	SR 63	NEWPORT IN	479660400	818976871
HIS SPILLS	SR 63	NEWPORT IN	479660400	818976874
HIS SPILLS	SR 63	NEWPORT IN	479660400	818976870
HIS SPILLS	SR 63	NEWPORT IN	479660400	818976869
HIS SPILLS	SR 63	NEWPORT IN	479660400	818976868
HIS SPILLS	SR 63	NEWPORT IN	479660400	818976867
HIS SPILLS	SR 63	NEWPORT IN	479660400	818976866

HIS SPILLS	SR 63	NEWPORT IN	479660400	818976865
HIS SPILLS	SR 63	NEWPORT IN	479660400	818976864
HIS SPILLS	SR 63	NEWPORT IN	479660400	818976862
HIS SPILLS	SR 63	NEWPORT IN	479660400	818976861
HIS SPILLS	SR 63	NEWPORT IN	479660400	818976860
HIS SPILLS	SR 63	NEWPORT IN	479660400	818976859
HIS SPILLS	SR 63	NEWPORT IN	479660400	818976858
HIS SPILLS	SR 63	NEWPORT IN	479660400	818976857
HIS SPILLS	SR 63	NEWPORT IN	479660400	818976856
HIS SPILLS	SR 63	NEWPORT IN	479660400	818976855
HIS SPILLS	SR 63	NEWPORT IN	479660400	818972072
HIS SPILLS	SR 63	NEWPORT IN	479660400	818976863
HIS SPILLS	SR 63	NEWPORT IN	479660400	818976817
HIS SPILLS	SR 63	NEWPORT IN	479660400	818976815

HIS SPILLS	SR 63	NEWPORT IN	479660400	818976813
HIS SPILLS	SR 63	NEWPORT IN	479660400	818976810
HIS SPILLS	SR 63	NEWPORT IN	479660400	818976816
HIS SPILLS	SR 63	NEWPORT IN	479660400	818972069
HIS SPILLS	SR 63	NEWPORT IN	47966	818974803
HIS SPILLS	SR 63	NEWPORT IN	47966	818974802
HIS SPILLS	SR 63	NEWPORT IN	47966	818974801
HIS SPILLS	SR 63	NEWPORT IN	479660400	818974800
HIS SPILLS	SR 63	NEWPORT IN	479660400	818974799
HIS SPILLS	SR 63	NEWPORT IN	47966	818974804
HIS SPILLS	SR 63	NEWPORT IN	47966	818973511
HIS SPILLS	SR 63	NEWPORT IN	479660400	818972053
HIS SPILLS	SR 63	NEWPORT IN	479660400	818972064
HIS SPILLS	SR 63	NEWPORT IN		818974477
HIS SPILLS	SR 63	NEWPORT IN	47966	818974476

HIS SPILLS	SR 63	NEWPORT IN		818974475
HIS SPILLS	SR 63	NEWPORT IN		818974474
HIS SPILLS	SR 63	NEWPORT IN		818974473
HIS SPILLS	SR 63	NEWPORT IN	47966	818974468
HIS SPILLS	SR 63	NEWPORT IN	47966	818974467
HIS SPILLS	SR 63	NEWPORT IN	47966	818974457
HIS SPILLS	SR 63	NEWPORT IN	47966	818974454
HIS SPILLS	SR 63	NEWPORT IN	47966	818974453
HIS SPILLS	SR 63	NEWPORT IN		818974470
HIS SPILLS	SR 63	NEWPORT IN		818974465
HIS SPILLS	SR 63	NEWPORT IN	47966	818974464
HIS SPILLS	SR 63	NEWPORT IN	47966	818974463
HIS SPILLS	SR 63	NEWPORT IN	47966	818974462
HIS SPILLS	SR 63	NEWPORT IN	47966	818974461

HIS SPILLS	SR 63	NEWPORT IN	47966	818974460
HIS SPILLS	SR 63	NEWPORT IN	47966	818974459
HIS SPILLS	SR 63	NEWPORT IN	47966	818974451
HIS SPILLS	SR 63	NEWPORT IN	47966	818974448
HIS SPILLS	SR 63	NEWPORT IN	47966	818974447
HIS SPILLS	SR 63	NEWPORT IN	47966	818974450
HIS SPILLS	SR 63	NEWPORT IN	47966	818974449
HIS SPILLS	SR 63	NEWPORT IN	47966	818974218
HIS SPILLS	SR 63	NEWPORT IN	479660400	818974216
HIS SPILLS	SR 63	NEWPORT IN	479660400	818974215
HIS SPILLS	SR 63	NEWPORT IN	479660400	818974213
HIS SPILLS	SR 63	NEWPORT IN	479660400	818974211
HIS SPILLS	SR 63	IN		818974210
HIS SPILLS	SR 63	NEWPORT IN	479660400	818974217

HIS SPILLS	SR 63	NEWPORT IN	479660400	818974209
HIS SPILLS	SR 63	NEWPORT IN	479660400	818974208
HIS SPILLS	SR 63	NEWPORT IN	479660400	818974207
HIS SPILLS	SR 63	NEWPORT IN	479660400	818974206
HIS SPILLS	SR 63	NEWPORT IN	479660400	818974205
HIS SPILLS	SR 63	NEWPORT IN	479660400	818974202
HIS SPILLS	SR 63	NEWPORT IN	479660400	818974201
HIS SPILLS	SR 63	NEWPORT IN	479660400	818974200
HIS SPILLS	SR 63	NEWPORT IN	479660400	818974203
HIS SPILLS	SR 63	NEWPORT IN	479660400	818974157
HIS SPILLS	SR 63	NEWPORT IN	479660400	818974156
HIS SPILLS	SR 63	NEWPORT IN	479660400	818974155
HIS SPILLS	SR 63	NEWPORT IN	479660400	818974154
HIS SPILLS	SR 63	NEWPORT IN	479660400	818976121
HIS SPILLS	SR 63	NEWPORT IN	479660400	818976120

HIS SPILLS	SR 63	NEWPORT IN	479660400	818976119
HIS SPILLS	SR 63	NEWPORT IN	479660400	818976118
HIS SPILLS	SR 63	NEWPORT IN	479660400	818976117
HIS SPILLS	SR 63	NEWPORT IN	479660400	818976115
HIS SPILLS	SR 63	NEWPORT IN	479660400	818976114
HIS SPILLS	SR 63	NEWPORT IN	479660400	818976112
HIS SPILLS	SR 63	NEWPORT IN	479660400	818976110
HIS SPILLS	SR 63	NEWPORT IN	479660400	818976109
HIS SPILLS	SR 63	NEWPORT IN	479660400	818976113
HIS SPILLS	SR 63	NEWPORT IN	479660400	818976111
HIS SPILLS	SR 63	NEWPORT IN	479660400	818976108
HIS SPILLS	SR 63	NEWPORT IN	479660400	818976107
HIS SPILLS	SR 63	NEWPORT IN	479660400	818976106
HIS SPILLS	SR 63	NEWPORT IN	479660400	818976105

HIS SPILLS	SR 63	NEWPORT IN	479660400	818976100
HIS SPILLS	SR 63	NEWPORT IN	479660400	818976101
HIS SPILLS	SR 63	NEWPORT IN	479660400	818976102
HIS SPILLS	SR 63	NEWPORT IN	479660400	818975819
HIS SPILLS	SR 63	NEWPORT IN	479660400	818976099
HIS SPILLS	SR 63	NEWPORT IN	479660400	818975616
HIS SPILLS	SR 63	NEWPORT IN	479660400	818975615
HIS SPILLS	SR 63	NEWPORT IN	479660400	818975614
HIS SPILLS	SR 63	NEWPORT IN	479660400	818975612
HIS SPILLS	SR 63	NEWPORT IN	479660400	818975611
HIS SPILLS	SR 63	NEWPORT IN	479660400	818975610
HIS SPILLS	SR 63	NEWPORT IN	479660400	818975613
HIS SPILLS	SR 63	NEWPORT IN	479660400	818975609
HIS SPILLS	SR 63	NEWPORT IN	479660400	818975608

HIS SPILLS	SR 63	NEWPORT IN	479660400	818975607
HIS SPILLS	SR 63	NEWPORT IN	479660400	818975606
HIS SPILLS	SR 63	NEWPORT IN	479660400	818975604
HIS SPILLS	SR 63	NEWPORT IN	479660400	818975602
HIS SPILLS	SR 63	NEWPORT IN	479660400	818975601
HIS SPILLS	SR 63	NEWPORT IN	479660400	818975600
HIS SPILLS	SR 63	NEWPORT IN	479660400	818975603
HIS SPILLS	SR 63	NEWPORT IN	479660400	818975599
HIS SPILLS	SR 63	NEWPORT IN	479660400	818975598
HIS SPILLS	SR 63	NEWPORT IN	479660400	818975597
HIS SPILLS	SR 63	NEWPORT IN	479660400	818975596
HIS SPILLS	SR 63	NEWPORT IN	479660400	818975595
HIS SPILLS	SR 63	NEWPORT IN	479660400	818975594
HIS SPILLS	SR 63	NEWPORT IN	479660400	818975593
HIS SPILLS	SR 63	NEWPORT IN	479660400	818975592

HIS SPILLS	SR 63	NEWPORT IN	479660400	818975591
HIS SPILLS	SR 63	NEWPORT IN	479660400	818975590
HIS SPILLS	SR 63	NEWPORT IN		818975589
HIS SPILLS	SR 63	NEWPORT IN	479660400	818975588
HIS SPILLS	SR 63	NEWPORT IN	479660400	818975587
HIS SPILLS	SR 63	NEWPORT IN	479660400	818975585
HIS SPILLS	SR 63	NEWPORT IN	479660400	818974153
HIS SPILLS	SR 63	NEWPORT IN	479660400	818974152
HIS SPILLS	SR 63	NEWPORT IN	479660400	818974150
HIS SPILLS	SR 63	NEWPORT IN	479660400	818974149
HIS SPILLS	SR 63	NEWPORT IN	479660400	818974148
HIS SPILLS	SR 63	NEWPORT IN	479660400	818974151
HIS SPILLS	SR 63	NEWPORT IN	479660400	818974147
HIS SPILLS	SR 63	NEWPORT IN	479660400	818974145

HIS SPILLS	SR 63	NEWPORT IN	479660400	818974144
HIS SPILLS	SR 63	NEWPORT IN	479660400	818974143
HIS SPILLS	SR 63	NEWPORT IN	479660400	818974138
HIS SPILLS	SR 63	NEWPORT IN	479660400	818974136
HIS SPILLS	SR 63	NEWPORT IN	479660400	818974146
HIS SPILLS	SR 63	NEWPORT IN	479660400	818974130
HIS SPILLS	SR 63	NEWPORT IN	479660400	818972065
HIS SPILLS	SR 63	NEWPORT IN	479660400	818974126
HIS SPILLS	SR 63	NEWPORT IN	479660400	818974124
HIS SPILLS	SR 63	NEWPORT IN	479660400	818974123
HIS SPILLS	SR 63	NEWPORT IN	479660400	818972066
HIS SPILLS	SR 63	NEWPORT IN	479660400	818974117
HIS SPILLS	SR 63	NEWPORT IN	479660400	818974116
HIS SPILLS	SR 63	NEWPORT IN	479660400	818974118

HIS SPILLS	SR 63	NEWPORT IN	479660400	818974119
HIS SPILLS	SR 63	NEWPORT IN	479660400	818974122
HIS SPILLS	SR 63	NEWPORT IN	479660400	818974115
HIS SPILLS	SR 63	NEWPORT IN	47966	818973816
HIS SPILLS	SR 63	NEWPORT IN		818973815
HIS SPILLS	SR 63	NEWPORT IN		818973814
HIS SPILLS	SR 63	NEWPORT IN		818973813
HIS SPILLS	SR 63	NEWPORT IN	47966	818973797
HIS SPILLS	SR 63	NEWPORT IN	47966	818973795
HIS SPILLS	SR 63	NEWPORT IN	47966	818973791
HIS SPILLS	SR 63	NEWPORT IN	47966	818973790
HIS SPILLS	SR 63	NEWPORT IN	47966	818973793
HIS SPILLS	SR 63	NEWPORT IN	47966	818973788
HIS SPILLS	SR 63	NEWPORT IN	47966	818973787
HIS SPILLS	SR 63	NEWPORT IN	47966	818973789

HIS SPILLS	SR 63	NEWPORT IN	479660400	818973476
HIS SPILLS	SR 63	NEWPORT IN	479660400	818973547
HIS SPILLS	SR 63	NEWPORT IN	47966	818972848
HIS SPILLS	SR 63	NEWPORT IN	479660400	818972070
HIS SPILLS	SR 63	NEWPORT IN	479660400	818973543
HIS SPILLS	SR 63	NEWPORT IN	479660400	818973542
HIS SPILLS	SR 63	NEWPORT IN	479660400	818973541
HIS SPILLS	SR 63	NEWPORT IN	479660400	818973539
HIS SPILLS	SR 63	NEWPORT IN	479660400	818973545
HIS SPILLS	SR 63	NEWPORT IN	479660400	818973538
HIS SPILLS	SR 63	NEWPORT IN	479660400	818972071
HIS SPILLS	SR 63	NEWPORT IN	479660400	818973536
HIS SPILLS	SR 63	NEWPORT IN	479660400	818973535
HIS SPILLS	SR 63	NEWPORT IN	479660400	818973534

HIS SPILLS	SR 63	NEWPORT IN	479660400	818973533
HIS SPILLS	SR 63	NEWPORT IN	47966	818972841
HIS SPILLS	SR 63	NEWPORT IN	47966	818972839
HIS SPILLS	SR 63	NEWPORT IN	47966	818972838
HIS SPILLS	SR 63	NEWPORT IN	47966	818972836
HIS SPILLS	SR 63	NEWPORT IN	47966	818972835
HIS SPILLS	SR 63	NEWPORT IN	47966	818972832
HIS SPILLS	SR 63	NEWPORT IN	47966	818972831
HIS SPILLS	SR 63	NEWPORT IN	47966	818972830
HIS SPILLS	SR 63	NEWPORT IN	47966	818972840
HIS SPILLS	SR 63	NEWPORT IN	479660400	818972068
HIS SPILLS	SR 63	NEWPORT IN	479660400	818972810
HIS SPILLS	SR 63	NEWPORT IN	479660400	818972809
HIS SPILLS	SR 63	NEWPORT IN	479660400	818972808

HIS SPILLS	SR 63	NEWPORT IN	479660400	818972806
HIS SPILLS	SR 63	NEWPORT IN	479660400	818972805
HIS SPILLS	SR 63	NEWPORT IN	47966	818972156
HIS SPILLS	SR 63	NEWPORT IN	479660400	818972807
HIS SPILLS	SR 63	NEWPORT IN	47966	818972790
HIS SPILLS	SR 63	NEWPORT IN	47966	818972789
HIS SPILLS	SR 63	NEWPORT IN	47966	818972788
HIS SPILLS	SR 63	NEWPORT IN	47966	818972787
HIS SPILLS	SR 63	NEWPORT IN	47966	818972786
HIS SPILLS	SR 63	NEWPORT IN	47966	818972784
HIS SPILLS	SR 63	NEWPORT IN	47966	818972783
HIS SPILLS	SR 63	NEWPORT IN	47966	818972782
HIS SPILLS	SR 63	NEWPORT IN	47966	818972785
HIS SPILLS	SR 63	NEWPORT IN	47966	818972781
HIS SPILLS	SR 63	NEWPORT IN	479660400	818972780

HIS SPILLS	SR 63	NEWPORT IN	479660400	818972779
HIS SPILLS	SR 63	NEWPORT IN	479660400	818972778
HIS SPILLS	SR 63	NEWPORT IN	479660400	818972777
HIS SPILLS	SR 63	NEWPORT IN	479660400	818972776
HIS SPILLS	SR 63	NEWPORT IN	479660400	818972773
HIS SPILLS	SR 63	NEWPORT IN	479660400	818972769
HIS SPILLS	SR 63	NEWPORT IN	479660400	818972775
HIS SPILLS	SR 63	NEWPORT IN	47966	818972146
HIS SPILLS	SR 63	NEWPORT IN	479660400	818972135
HIS SPILLS	SR 63	NEWPORT IN	47966	818972155
HIS SPILLS	SR 63	NEWPORT IN	47966	818972154
HIS SPILLS	SR 63	NEWPORT IN	47966	818972153
HIS SPILLS	SR 63	NEWPORT IN	47966	818972152
HIS SPILLS	SR 63	NEWPORT IN	47966	818972151

HIS SPILLS	SR 63	NEWPORT IN	47966	818972150
HIS SPILLS	SR 63	NEWPORT IN	47966	818972149
HIS SPILLS	SR 63	NEWPORT IN	47966	818972148
HIS SPILLS	SR 63	NEWPORT IN	47966	818972147
HIS SPILLS	SR 63	NEWPORT IN	479660400	818972134
HIS SPILLS	SR 63	NEWPORT IN	47966	818972145
HIS SPILLS	SR 63	NEWPORT IN	47966	818972144
HIS SPILLS	SR 63	NEWPORT IN	47966	818972142
HIS SPILLS	SR 63	NEWPORT IN	47966	818972141
HIS SPILLS	SR 63	NEWPORT IN	47966	818972140
HIS SPILLS	SR 63	NEWPORT IN	47966	818981756
HIS SPILLS	SR 63	NEWPORT IN	47966	818981755
HIS SPILLS	SR 63	NEWPORT IN	47966	818981754
HIS SPILLS	SR 63	NEWPORT IN	47966	818981752

HIS SPILLS	SR 63	NEWPORT IN	47966	818981751
HIS SPILLS	SR 63	NEWPORT IN	47966	818981766
HIS SPILLS	SR 63	NEWPORT IN	47966	818981749
HIS SPILLS	SR 63	NEWPORT IN	47966	818981795
HIS SPILLS	SR 63	NEWPORT IN	47966	818981753
HIS SPILLS	SR 63	NEWPORT IN	479660400	818981727
HIS SPILLS	SR 63	NEWPORT IN	479660400	818981726
HIS SPILLS	SR 63	NEWPORT IN	479660400	818981725
HIS SPILLS	SR 63	NEWPORT IN	479660400	818981728
HIS SPILLS	SR 63	NEWPORT IN	479660400	818981724
HIS SPILLS	SR 63	NEWPORT IN	479660400	818981723
HIS SPILLS	SR 63	NEWPORT IN	479660400	818981722
HIS SPILLS	SR 63	NEWPORT IN	47966	818981758
HIS SPILLS	SR 63	NEWPORT IN	479660400	818981720
HIS SPILLS	SR 63	NEWPORT IN	479660400	818981719

HIS SPILLS	SR 63	NEWPORT IN	479660400	818981718
HIS SPILLS	SR 63	NEWPORT IN	479660400	818981717
HIS SPILLS	SR 63	NEWPORT IN	479660400	818981716
HIS SPILLS	SR 63	NEWPORT IN	479660400	818981714
HIS SPILLS	SR 63	NEWPORT IN	479660400	818981713
HIS SPILLS	SR 63	NEWPORT IN	479660400	818981712
HIS SPILLS	SR 63	NEWPORT IN	479660400	818981715
HIS SPILLS	SR 63	NEWPORT IN	479660400	818981711
HIS SPILLS	SR 63	NEWPORT IN	479660400	818981710
HIS SPILLS	SR 63	NEWPORT IN	479660400	818981709
HIS SPILLS	SR 63	NEWPORT IN	479660400	818981707
HIS SPILLS	SR 63	NEWPORT IN	47966	818981750
HIS SPILLS	SR 63	NEWPORT IN	47966	818981703
HIS SPILLS	SR 63	NEWPORT IN	479660400	818981708

HIS SPILLS	SR 63	NEWPORT IN	47966	818981702
HIS SPILLS	SR 63	NEWPORT IN	47966	818981701
HIS SPILLS	SR 63	NEWPORT IN	47966	818981700
HIS SPILLS	SR 63	NEWPORT IN	47966	818981699
HIS SPILLS	SR 63	NEWPORT IN	47966	818981698
HIS SPILLS	SR 63	NEWPORT IN	47966	818981760
HIS SPILLS	SR 63	NEWPORT IN	47966	818981694
HIS SPILLS	SR 63	NEWPORT IN	47966	818981693
HIS SPILLS	SR 63	NEWPORT IN	47966	818981692
HIS SPILLS	SR 63	NEWPORT IN	47966	818981695
HIS SPILLS	SR 63	NEWPORT IN	47966	818981691
HIS SPILLS	SR 63	NEWPORT IN	47966	818981690
HIS SPILLS	SR 63	NEWPORT IN	47966	818981797
HIS SPILLS	SR 63	NEWPORT IN	47966	818981687

HIS SPILLS	SR 63	NEWPORT IN	47966	818981686
HIS SPILLS	SR 63	NEWPORT IN	47966	818981685
HIS SPILLS	SR 63	NEWPORT IN	47966	818981684
HIS SPILLS	SR 63	NEWPORT IN	47966	818981689
HIS SPILLS	SR 63	NEWPORT IN	47966	818981796
HIS SPILLS	SR 63	NEWPORT IN	479660400	818975437
HIS SPILLS	SR 63	NEWPORT IN	479660400	818975436
HIS SPILLS	SR 63	NEWPORT IN	479660400	818972061
HIS SPILLS	SR 63	NEWPORT IN	479660400	818975434
HIS SPILLS	SR 63	NEWPORT IN	479660400	818975433
HIS SPILLS	SR 63	NEWPORT IN	479660400	818975432
HIS SPILLS	SR 63	NEWPORT IN	47966	818974805
HIS SPILLS	SR 63	NEWPORT IN	479660400	818975429
HIS SPILLS	SR 63	NEWPORT IN	479660400	818975428
HIS SPILLS	SR 63	NEWPORT IN	479660400	818973548

HIS SPILLS	SR 63	NEWPORT IN	479660400	818975427
HIS SPILLS	SR 63	NEWPORT IN	479660400	818975426
HIS SPILLS	SR 63	NEWPORT IN	479660400	818975425
HIS SPILLS	SR 63	NEWPORT IN	479660400	818975424
HIS SPILLS	SR 63	NEWPORT IN	479660400	818951398
HIS SPILLS	SR 63	NEWPORT IN	479660400	818975418
HIS SPILLS	SR 63	NEWPORT IN	479660400	818975421
HIS SPILLS	SR 63	NEWPORT IN	479660400	818975420
HIS SPILLS	SR 63	NEWPORT IN	479660400	818975423
HIS SPILLS	SR 63	NEWPORT IN	479660400	818975419
HIS SPILLS	SR 63	NEWPORT IN		818975123
HIS SPILLS	SR 63	NEWPORT IN		818975130
HIS SPILLS	SR 63	NEWPORT IN		818975129
HIS SPILLS	SR 63	NEWPORT IN		818975128

HIS SPILLS	SR 63	NEWPORT IN		818975127
HIS SPILLS	SR 63	NEWPORT IN		818975126
HIS SPILLS	SR 63	NEWPORT IN	479660400	818973546
HIS SPILLS	SR 63	NEWPORT IN		818975124
HIS SPILLS	SR 63	NEWPORT IN		818975121
HIS SPILLS	SR 63	NEWPORT IN	47966	818975120
HIS SPILLS	SR 63	NEWPORT IN	47966	818975119
HIS SPILLS	SR 63	NEWPORT IN	47966	818975118
HIS SPILLS	SR 63	NEWPORT IN	47966	818975117
HIS SPILLS	SR 63	NEWPORT IN	47966	818975116
HIS SPILLS	SR 63	NEWPORT IN	47966	818975115
HIS SPILLS	SR 63	NEWPORT IN	47966	818975112
HIS SPILLS	SR 63	NEWPORT IN	47966	818975111
HIS SPILLS	SR 63	NEWPORT IN	47966	818975110

HIS SPILLS	SR 63	NEWPORT IN	47966	818975109
HIS SPILLS	SR 63	NEWPORT IN	479660400	818974919
HIS SPILLS	SR 63	NEWPORT IN	479660400	818974918
HIS SPILLS	SR 63	NEWPORT IN	479660400	818974917
HIS SPILLS	SR 63	NEWPORT IN	47966	818975114
HIS SPILLS	SR 63	NEWPORT IN	479660400	818974882
HIS SPILLS	SR 63	NEWPORT IN	479660400	818974880
HIS SPILLS	SR 63	NEWPORT IN	479660400	818974879
HIS SPILLS	SR 63	NEWPORT IN	479660400	818974878
HIS SPILLS	SR 63	NEWPORT IN	479660400	818974881
HIS SPILLS	SR 63	NEWPORT IN	479660400	818974876
HIS SPILLS	SR 63	NEWPORT IN	479660400	818974875
HIS SPILLS	SR 63	NEWPORT IN	479660400	818974874
HIS SPILLS	SR 63	NEWPORT IN	479660400	818974877
HIS SPILLS	SR 63	NEWPORT IN	479660400	818974840

HIS SPILLS	SR 63	NEWPORT IN	479660400	818974837
HIS SPILLS	SR 63	NEWPORT IN	479660400	818974836
HIS SPILLS	SR 63	NEWPORT IN	479660400	818974835
HIS SPILLS	SR 63	NEWPORT IN	479660400	818974834
HIS SPILLS	SR 63	NEWPORT IN	479660400	818974833
HIS SPILLS	SR 63	NEWPORT IN	479660400	818974832
HIS SPILLS	SR 63	NEWPORT IN	479660400	818974829
HIS SPILLS	SR 63	NEWPORT IN	479660400	818974828
HIS SPILLS	SR 63	NEWPORT IN	47966	818973513
HIS SPILLS	SR 63	NEWPORT IN	479660400	818973483
HIS SPILLS	SR 63	NEWPORT IN	47966	818974818
HIS SPILLS	SR 63	NEWPORT IN	47966	818974816
HIS SPILLS	SR 63	NEWPORT IN	47966	818974815
HIS SPILLS	SR 63	NEWPORT IN	47966	818974814

HIS SPILLS	SR 63	NEWPORT IN	47966	818974817
HIS SPILLS	SR 63	NEWPORT IN	47966	818974813
HIS SPILLS	SR 63	NEWPORT IN	47966	818974812
HIS SPILLS	SR 63	NEWPORT IN	47966	818974811
HIS SPILLS	SR 63	NEWPORT IN	47966	818974810
HIS SPILLS	SR 63	NEWPORT IN	47966	818974807
HIS SPILLS	SR 63	NEWPORT IN	47966	818974806
HIS SPILLS	SR 63	NEWPORT IN	47966	818974809
HIS SPILLS	SR 63	NEWPORT IN	479660400	818972075
HIS SPILLS	SR 63	NEWPORT IN	479660400	818972077
HIS SPILLS	SR 63	NEWPORT IN	479660400	818972076
HIS SPILLS	SR 63	NEWPORT IN	47966	818972847
HIS SPILLS	SR 63	NEWPORT IN	47966	818974808
HIS SPILLS	SR 63	NEWPORT IN	479660400	818973532

HIS SPILLS	SR 63	NEWPORT IN	479660400	818973531
HIS SPILLS	SR 63	NEWPORT IN	479660400	818973529
HIS SPILLS	SR 63	NEWPORT IN	479660400	818973528
HIS SPILLS	SR 63	NEWPORT IN	479660400	818973527
HIS SPILLS	SR 63	NEWPORT IN	479660400	818973530
HIS SPILLS	SR 63	NEWPORT IN	47966	818973517
HIS SPILLS	SR 63	NEWPORT IN	47966	818973516
HIS SPILLS	SR 63	NEWPORT IN	47966	818973515
HIS SPILLS	SR 63	NEWPORT IN	47966	818973514
HIS SPILLS	SR 63	NEWPORT IN	47966	818973512
HIS SPILLS	SR 63	NEWPORT IN	47966	818973510
HIS SPILLS	SR 63	NEWPORT IN	47966	818973509
HIS SPILLS	SR 63	NEWPORT IN	47966	818973508
HIS SPILLS	SR 63	NEWPORT IN	47966	818973507
HIS SPILLS	SR 63	NEWPORT IN	47966	818973506

HIS SPILLS	SR 63	NEWPORT IN	479660400	818973485
HIS SPILLS	SR 63	NEWPORT IN	479660400	818973484
HIS SPILLS	SR 63	NEWPORT IN	479660400	818973486
HIS SPILLS	SR 63	NEWPORT IN	479660400	818973482
HIS SPILLS	SR 63	NEWPORT IN	479660400	818973481
HIS SPILLS	SR 63	NEWPORT IN	479660400	818973480
HIS SPILLS	SR 63	NEWPORT IN	479660400	818973479
HIS SPILLS	SR 63	NEWPORT IN	479660400	818973478
HIS SPILLS	SR 63	NEWPORT IN	479660400	818973477
HIS SPILLS	SR 63	NEWPORT IN	479660400	818973474
HIS SPILLS	SR 63	NEWPORT IN	479660400	818973473
HIS SPILLS	SR 63	NEWPORT IN	479660400	818973468
HIS SPILLS	SR 63	NEWPORT IN	479660400	818973475
HIS SPILLS	SR 63	NEWPORT IN	479660400	818973467

HIS SPILLS	SR 63	NEWPORT IN	479660400	818973466
HIS SPILLS	SR 63	NEWPORT IN	479660400	818973465
HIS SPILLS	SR 63	NEWPORT IN	479660400	818973464
HIS SPILLS	SR 63	NEWPORT IN	479660400	818973463
HIS SPILLS	SR 63	NEWPORT IN	479660400	818973462
HIS SPILLS	SR 63	NEWPORT IN	479660400	818973461
HIS SPILLS	SR 63	NEWPORT IN	479660400	818973460
HIS SPILLS	SR 63	NEWPORT IN	479660400	818973459
HIS SPILLS	SR 63	NEWPORT IN	479660400	818973458
HIS SPILLS	SR 63	NEWPORT IN	479660400	818973457
HIS SPILLS	SR 63	NEWPORT IN	479660400	818973456
HIS SPILLS	SR 63	NEWPORT IN	479660400	818973455
HIS SPILLS	SR 63	NEWPORT IN	479660400	818973454
HIS SPILLS	SR 63	NEWPORT IN	479660400	818973453

HIS SPILLS	SR 63	NEWPORT IN	479660400	818973450
HIS SPILLS	SR 63	NEWPORT IN	479660400	818973449
HIS SPILLS	SR 63	NEWPORT IN	479660400	818973452
HIS SPILLS	SR 63	NEWPORT IN	479660400	818973451
HIS SPILLS	SR 63	NEWPORT IN	479660400	818981117
HIS SPILLS	SR 63	NEWPORT IN	479660400	818981115
HIS SPILLS	SR 63	NEWPORT IN	479660400	818981114
HIS SPILLS	SR 63	NEWPORT IN	479660400	818981120
HIS SPILLS	SR 63	NEWPORT IN	479660400	818980780
HIS SPILLS	SR 63	NEWPORT IN	479660400	818980779
HIS SPILLS	SR 63	NEWPORT IN	479660400	818980778
HIS SPILLS	SR 63	NEWPORT IN	479660400	818980777
HIS SPILLS	SR 63	NEWPORT IN	479660400	818980776
HIS SPILLS	SR 63	NEWPORT IN	479660400	818980775
HIS SPILLS	SR 63	NEWPORT IN	479660400	818980774

HIS SPILLS	SR 63	NEWPORT IN	479660400	818980772
HIS SPILLS	SR 63	NEWPORT IN	479660400	818980771
HIS SPILLS	SR 63	NEWPORT IN	479660400	818980770
HIS SPILLS	SR 63	NEWPORT IN	479660400	818980773
HIS SPILLS	SR 63	NEWPORT IN	479660400	818980769
HIS SPILLS	SR 63	NEWPORT IN	479660400	818980768
HIS SPILLS	SR 63	NEWPORT IN	479660400	818980767
HIS SPILLS	SR 63	NEWPORT IN	479660400	818980766
HIS SPILLS	SR 63	NEWPORT IN	479660400	818980765
HIS SPILLS	SR 63	NEWPORT IN	479660400	818980763
HIS SPILLS	SR 63	NEWPORT IN	479660400	818981638
HIS SPILLS	SR 63	NEWPORT IN	479660400	818980760
HIS SPILLS	SR 63	NEWPORT IN	479660400	818980764
HIS SPILLS	SR 63	NEWPORT IN	479660400	818980762

HIS SPILLS		SR 63	NEWPORT IN	47966	818980722
HIS SPILLS		SR 63	NEWPORT IN	47966	818980721
HIS SPILLS		SR 63	NEWPORT IN	47966	818980720
HIS SPILLS		SR 63	NEWPORT IN	47966	818980719
HIS SPILLS		SR 63	NEWPORT IN	47966	818980718
HIS SPILLS		SR 63	NEWPORT IN	47966	818980717
HIS SPILLS		SR 63	NEWPORT IN	47966	818980716
HIS SPILLS		SR 63	NEWPORT IN	479660400	818981631
RCRA NON GEN	INDOT STR 063-83-03561B NBL	SR 63 AT REF MKR 62.07 OVER LITTLE VERMILLION R NBL <i>EPA Handler ID:</i> INR000000216	NEWPORT IN	47966	810128239
SPILLS		SR 63 @ CR 1780 S Clinton Vermillion <i>Incident No Incident Status Incident Date/Time:</i> 56790 Closed 8/7/2015 2:25:00 AM	IN		828932305
SWF VFC	SOUTH ALTA UNDERGROUND STORAGE SITE	SR 63 & CR 800 S .5 MI W	HILLSDALE IN	47854	879434706
UST	Indot Veedersburg Newport Unit	Sr 63 .75 Mi S Of Newport <i>Tank No Tank Status Closure Date:</i> 1 Permanently Out of Service 5/4/1998, 2 Permanently Out of Service 5/4/1998	Newport IN	47966	814198176
VFC FACILITIES	UNITED THERMAL INDUSTRIES INCORPORATED	SR 63 S BLDG 103	NEWPORT IN	47966	875292371

VFC FACILITIES	UNITED THERMAL INDUSTRIES INCORPORATED	SR 63 S BLDG 303 A	NEWPORT IN	47966	875300808
VFC FACILITIES	IN DOT STR 63 83 2058 C	SR 63 & LITTLE RACCOON CREEK	HILLSDALE IN	47854	876103819
VFC FACILITIES	SOUTH ALTA UNDERGROUND STORAGE SITE	SR 63 & CR 800 S .5 MI W	HILLSDALE IN	47854	876098576

Unplottable Report

Site:

STATE ROAD 63 NEWPORT IN 47966

ERNS

NRC Report No: 426850
Type of Incident: FIXED
Incident Cause: EQUIPMENT FAILURE
Incident Date: 3/3/1998 8:00:00 PM
Incident Location:
Incident Dtg: DISCOVERED
Distance from City:
Distance Units:
Direction from City:
Location County: VERMILLION
Potential Flag:
Year: Year 1998 Reports
Description of Incident: .25 INCH TUBE / THE TUBE CAME LOOSE FROM THE PUMP

Latitude Degrees:
Latitude Minutes:
Latitude Seconds:
Longitude Degrees:
Longitude Minutes:
Longitude Seconds:
Lat Quad:
Long Quad:
Location Section:
Location Township:
Location Range:

Material Spill Information

Chris Code: AMA
CAS No:
UN No:
Name of Material: AMMONIA, ANHYDROUS
Amount of Material: 1200

Unit of Measure: POUND(S)
If Reached Water: YES
Amount in Water: 0
Unit Reach Water: NONE

Calls Information

Date Time Received: 3/4/1998 9:34:14 AM
Date Time Complete: 3/4/1998 9:45:28 AM
Call Type: INC
Resp Company: INLAND PAPERBOARD & PACKI
Resp Org Type: PRIVATE ENTERPRISE

Responsible City: NEWPORT
Responsible State: IN
Responsible Zip: 47966
Source: UNAVAILABLE

Incident Information

Tank ID:
Tank Regulated: U
Tank Regulated By:
Capacity of Tank:
Capacity Tank Units:
Description of Tank:
Actual Amount:
Actual Amount Units:
Tank Above Ground: ABOVE
NPDES:
NPDES Compliance: U
Init Contin Rel No:
Contin Rel Permit:
Contin Release Type:
Aircraft ID:
Aircraft Runway No:
Aircraft Spot No:
Aircraft Type: UNKNOWN
Aircraft Model:
Aircraft Fuel Cap:
Aircraft Fuel Cap U:
Aircraft Fuel on Brd:
Aircraft Fuel OB U:
Aircraft Hanger:

Building ID:
Location Area ID:
Location Block ID:
OCSG No:
OCSF No:
State Lease No:
Pier Dock No:
Berth Slip No:
Brake Failure: N
Airbag Deployed:
Transport Contain: U
Location Subdiv:
Platform Rig Name:
Platform Letter:
Allision: N
Type of Structure:
Structure Name:
Structure Oper: Y
Transit Bus Flag:
Date Time Norm Serv:
Serv Disrupt Time:
Serv Disrupt Units:
CR Begin Date:
CR End Date:

Road Mile Marker:
Power Gen Facility: U
Generating Capacity:
Type of Fixed Obj: UNKNOWN
Type of Fuel:
DOT Crossing No:
DOT Regulated: U
Pipeline Type: UNKNOWN
Pipeline Abv Ground: ABOVE
Pipeline Covered: U
Exposed Underwater: U
Railroad Hotline: No
Railroad Milepost: UNKNOWN
Grade Crossing: N
Crossing Device Ty:
Ty Vehicle Involved: UNKNOWN
Device Operational: Y

CR Change Date:
FBI Contact:
FBI Contact Dt Tm:
Passenger Handling:
Passenger Route: XXX
Passenger Delay: XXX
Sub Part C Test Req: XXX
Conductor Test:
Engineer Test:
Trainman Test:
Yard Foreman Test:
RCL Operator Test:
Brakeman Test:
Train Dispat Test:
Signalman Test:
Oth Employee Test:
Unknown Test:

Incident Details Information

Release Secured: U
Release Rate:
Release Rate Unit:
Release Rate Rate:
Est Duration of Rel:
Desc Remedial Act: THE VALVE WAS CUT OFF / THE LEAK IS SECURED / NO OFF SITE IMPACT
Fire Involved: N
Fire Extinguished: U
Any Evacuations: N
No Evacuated:
Who Evacuated:
Radius of Evacu:
Any Injuries: U
No. Injured:
No. Hospitalized:
No. Fatalities:
Any Fatalities: U
Any Damages: N
Damage Amount:
Air Corridor Closed: N
Air Corridor Desc:
Air Closure Time:
Waterway Closed: N
Waterway Desc:
Waterway Close Time:
Road Closed: N
Road Desc:
Road Closure Time:
Road Closure Units:
Closure Direction:
Major Artery: No
Track Closed: N
Track Desc:
Track Closure Time:
Track Closure Units:
Track Close Dir:
Media Interest:
Medium Desc: LAND
Addl Medium Info: SOIL

State Agen Report No:
State Agen on Scene:
State Agen Notified:
Fed Agency Notified:
Oth Agency Notified:
Body of Water:
Tributary of:
Near River Mile Make:
Near River Mile Mark: N
Offshore:
Weather Conditions:
Air Temperature:
Wind Direction:
Wind Speed:
Wind Speed Unit:
Water Supp Contam: U
Water Temperature:
Wave Condition:
Current Speed:
Current Direction:
Current Speed Unit:
EMPL Fatality:
Pass Fatality:
Community Impact: N
Passengers Transfer: UNK
Passenger Injuries:
Employee Injuries:
Occupant Fatality:
Sheen Size:
Sheen Size Units:
Sheen Size Length:
Sheen Size Length U:
Sheen Size Width:
Sheen Size Width U:
Sheen Color:
Dir of Sheen Travel:
Sheen Odor Desc:
Duration Unit:
Additional Info: ESTIMATED AREA IMPACTED: 10FT X 5FT / WX: OVERCAST / TEMP: 30FWILL NOTIFY: LEPC

Site:
STATE RD 63 NEWPORT IN

ERNS

NRC Report No: 172077
Type of Incident: FIXED
Incident Cause: EQUIPMENT FAILURE

Latitude Degrees:
Latitude Minutes:
Latitude Seconds:

Incident Date: 5/7/1993 7:45:00 AM
Incident Location:
Incident Dtg: OCCURRED
Distance from City:
Distance Units:
Direction from City:
Location County: VERMILLION
Potential Flag:
Year: Year 1993 Reports
Description of Incident: TRANSFORMER/LEAKED DUE TO COROSSION

Longitude Degrees:
Longitude Minutes:
Longitude Seconds:
Lat Quad:
Long Quad:
Location Section:
Location Township:
Location Range:

Material Spill Information

Chris Code: OTF
CAS No:
UN No:
Name of Material: OIL, MISC: TRANSFORMER
Amount of Material: 38
Unit of Measure: GALLON(S)
If Reached Water: YES
Amount in Water: 0
Unit Reach Water: NONE

Calls Information

Date Time Received: 5/7/1993 10:54:33 AM
Date Time Complete: 5/7/1993 11:04:39 AM
Call Type: INC
Resp Company: MASON AND HANGER
Resp Org Type: PRIVATE ENTERPRISE
Responsible City: NEWPORT
Responsible State: IN
Responsible Zip: 47966
Source: UNAVAILABLE

Incident Information

Tank ID:
Tank Regulated: U
Tank Regulated By:
Capacity of Tank:
Capacity Tank Units:
Description of Tank:
Actual Amount:
Actual Amount Units:
Tank Above Ground: ABOVE
NPDES:
NPDES Compliance: U
Init Contin Rel No:
Contin Rel Permit:
Contin Release Type:
Aircraft ID:
Aircraft Runway No:
Aircraft Spot No:
Aircraft Type: UNKNOWN
Aircraft Model:
Aircraft Fuel Cap:
Aircraft Fuel Cap U:
Aircraft Fuel on Brd:
Aircraft Fuel OB U:
Aircraft Hanger:
Road Mile Marker:
Power Gen Facility: U
Generating Capacity:
Type of Fixed Obj: UNKNOWN
Type of Fuel:
DOT Crossing No:
DOT Regulated: U
Pipeline Type: UNKNOWN
Pipeline Abv Ground: ABOVE
Pipeline Covered: U
Exposed Underwater: U
Railroad Hotline: No
Railroad Milepost: UNKNOWN
Grade Crossing: N
Crossing Device Ty:
Building ID:
Location Area ID:
Location Block ID:
OCSG No:
OCSF No:
State Lease No:
Pier Dock No:
Berth Slip No:
Brake Failure: N
Airbag Deployed:
Transport Contain: U
Location Subdiv:
Platform Rig Name:
Platform Letter:
Allision: N
Type of Structure:
Structure Name:
Structure Oper: Y
Transit Bus Flag:
Date Time Norm Serv:
Serv Disrupt Time:
Serv Disrupt Units:
CR Begin Date:
CR End Date:
CR Change Date:
FBI Contact:
FBI Contact Dt Tm:
Passenger Handling:
Passenger Route: XXX
Passenger Delay: XXX
Sub Part C Test Req: XXX
Conductor Test:
Engineer Test:
Trainman Test:
Yard Foreman Test:
RCL Operator Test:
Brakeman Test:
Train Dispat Test:
Signalman Test:

Ty Vehicle Involved: UNKNOWN
Device Operational: Y

Oth Employee Test:
Unknown Test:

Incident Details Information

Release Secured:		State Agen Report No:	
Release Rate:		State Agen on Scene:	
Release Rate Unit:		State Agen Notified:	
Release Rate Rate:		Fed Agency Notified:	
Est Duration of Rel:		Oth Agency Notified:	
Desc Remedial Act:	REMOVING SOIL	Body of Water:	
Fire Involved:	N	Tributary of:	
Fire Extinguished:		Near River Mile Make:	
Any Evacuations:	N	Near River Mile Mark:	
No Evacuated:		Offshore:	
Who Evacuated:		Weather Conditions:	
Radius of Evacu:		Air Temperature:	
Any Injuries:	U	Wind Direction:	
No. Injured:		Wind Speed:	
No. Hospitalized:		Wind Speed Unit:	
No. Fatalities:		Water Supp Contam:	
Any Fatalities:	U	Water Temperature:	
Any Damages:	N	Wave Condition:	
Damage Amount:		Current Speed:	
Air Corridor Closed:		Current Direction:	
Air Corridor Desc:		Current Speed Unit:	
Air Closure Time:		EMPL Fatality:	
Waterway Closed:		Pass Fatality:	
Waterway Desc:		Community Impact:	
Waterway Close Time:		Passengers Transfer:	UNK
Road Closed:		Passenger Injuries:	
Road Desc:		Employee Injuries:	
Road Closure Time:		Occupant Fatality:	
Road Closure Units:		Sheen Size:	
Closure Direction:		Sheen Size Units:	
Major Artery:		Sheen Size Length:	
Track Closed:		Sheen Size Length U:	
Track Desc:		Sheen Size Width:	
Track Closure Time:		Sheen Size Width U:	
Track Closure Units:		Sheen Color:	
Track Close Dir:		Dir of Sheen Travel:	
Media Interest:		Sheen Odor Desc:	
Medium Desc:	LAND	Duration Unit:	
Addl Medium Info:	SOIL	Additional Info:	

Site: INDOT STR 063-83-03561B NBL
SR 63 AT REF MKR 62.07 NEWPORT IN 47966

FINDS/FRS

Registry ID:	110015832474
FIPS Code:	18165
HUC Code:	05120108
Site Type Name:	STATIONARY
Location Description:	
Supplemental Location:	OVER LITTLE VERMILLION R NBL
Create Date:	04-DEC-2003 09:04:02
Update Date:	26-JAN-2012 16:43:35
Interest Types:	STATE MASTER, UNSPECIFIED UNIVERSE
SIC Codes:	
SIC Code Descriptions:	
NAICS Codes:	
NAICS Code Descriptions:	
Conveyor:	RCRAINFO
Federal Facility Code:	
Federal Agency Name:	
Tribal Land Code:	
Tribal Land Name:	
Congressional Dist No:	08
Census Block Code:	181650202001137
EPA Region Code:	05

County Name: VERMILLION
US/Mexico Border Ind:
Latitude: 39.884832
Longitude: -87.410457
Reference Point: ENTRANCE POINT OF A FACILITY OR STATION
Coord Collection Method: ZIP CODE-CENTROID
Accuracy Value: 100
Datum: NAD83
Source:
Facility Detail Rprt URL: http://ofmpub.epa.gov/frs_public2/fii_query_detail.disp_program_facility?p_registry_id=110015832474
Program Acronyms:

Site: **SOUTH ALTA UNDERGROUND STORAGE SITE**
SR 63 & CR 800 S .5 MI W HILLSDALE IN 47854

[FINDS/FRS](#)

Registry ID: 110058590065
FIPS Code: 083
HUC Code:
Site Type Name: STATIONARY
Location Description:
Supplemental Location:
Create Date: 30-APR-2014 08:54:51
Update Date:
Interest Types: STATE MASTER
SIC Codes:
SIC Code Descriptions:
NAICS Codes:
NAICS Code Descriptions:
Conveyor:
Federal Facility Code:
Federal Agency Name:
Tribal Land Code:
Tribal Land Name:
Congressional Dist No:
Census Block Code:
EPA Region Code: 05
County Name: VERMILLION
US/Mexico Border Ind:
Latitude:
Longitude:
Reference Point:
Coord Collection Method:
Accuracy Value:
Datum: NAD83
Source:
Facility Detail Rprt URL: http://ofmpub.epa.gov/frs_public2/fii_query_detail.disp_program_facility?p_registry_id=110058590065
Program Acronyms:

IN-TEMPO:57663

Site: **IN DOT STR 63 83 2058 C**
SR 63 & LITTLE RACCOON CREEK HILLSDALE IN 47854

[FINDS/FRS](#)

Registry ID: 110058475449
FIPS Code: 083
HUC Code:
Site Type Name: STATIONARY
Location Description:
Supplemental Location:
Create Date: 30-APR-2014 08:13:23
Update Date:
Interest Types: STATE MASTER
SIC Codes:
SIC Code Descriptions:
NAICS Codes:
NAICS Code Descriptions:

Conveyor:
Federal Facility Code:
Federal Agency Name:
Tribal Land Code:
Tribal Land Name:
Congressional Dist No:
Census Block Code:
EPA Region Code: 05
County Name: VERMILLION
US/Mexico Border Ind:
Latitude:
Longitude:
Reference Point:
Coord Collection Method:
Accuracy Value:
Datum: NAD83
Source:
Facility Detail Rprt URL: http://ofmpub.epa.gov/frs_public2/fii_query_detail.disp_program_facility?p_registry_id=110058475449
Program Acronyms:

IN-TEMPO:56893

Site: **IN DOT STR 63 83 2058 C**
SR 63 & LITTLE RACCOON CREEK HILLSDALE IN 47854

[HAZ WASTE SITES](#)

AI ID: 56893
Program: HW Site
County: VERMILLION
Note: Documents related to facilities in Indiana can be searched on the IDEM Virtual File Cabinet
 Virtual File Cabinet: <https://vfc.idem.in.gov/DocumentSearch.aspx>

Document Details

Doc No: 33185994
Document Type: OLQ Authorization
Program: HW Site
Size: 294 K
Date: 08/29/2008
Doc Link: https://ecm.idem.in.gov/cs/idcplg?IdcService=GET_FILE&dID=3078438&dDocName=33185994&Rendition=web&allowInterrupt=1&noSaveAs=1&fileName=33185994.pdf
Info Link: <https://vfc.idem.in.gov/DocumentDetail.aspx?dID=3078438>

Document Info Details

FID:		Security Group:	Public
Content ID:	33185994	Ulcers No:	
Cross Reference ID:		Contractor:	
Status:	Released	Author:	Migration
Document Date:	8/29/2008 12:00 AM	Checked out by:	
IDEM Document Type:	OLQ Authorization	Parent Folder:	
Certificate Type:		Scan Date:	8/29/2008 12:00 AM
Report Type:		No of Pages:	0
BFLD Letter Type:		Formats:	application/pdf
Program:	HW Site	County:	
Account:	IDEM/OLQ/PER/HW		

Site: **n/a, no spill -St Rd 63 Newport IN**

[HIS SPILLS](#)

Spill NO: 200512067
Spill Type: Other
Spill Source: Industrial
Spilled Amount:
Spilled Units:
Material Name: N/A

Contained:
Recovered Units:
Recovered Amount:
Area Affected:
Water Supply Affected: N
Receiving Water:
NO of Fish Killed:
Public Intake:
Incident Date/Time: 12/14/2005 14:33:00
Reported Date/Time: 12/14/2005 14:51:09
County: Vermillion

Site: N/A no spill. St Rd 63 Newport IN HIS SPILLS

Spill NO: 200609194
Spill Type: Other
Spill Source: Industrial
Spilled Amount:
Spilled Units:
Material Name: N/A
Contained:
Recovered Units:
Recovered Amount:
Area Affected:
Water Supply Affected: N
Receiving Water:
NO of Fish Killed:
Public Intake:
Incident Date/Time: 9/22/2006 12:38:00
Reported Date/Time: 9/22/2006 14:30:09
County: Vermillion

Site: N/A, no spill -ST RD 63 NEW PORT IN HIS SPILLS

Spill NO: 200604118
Spill Type: Other
Spill Source: Industrial
Spilled Amount:
Spilled Units:
Material Name: N/A
Contained:
Recovered Units:
Recovered Amount:
Area Affected:
Water Supply Affected: N
Receiving Water:
NO of Fish Killed:
Public Intake:
Incident Date/Time: 4/17/2006 0:00:00
Reported Date/Time: 4/17/2006 14:06:40
County: Vermillion

Site: N/A, no spill, St Rd 63 Newport IN HIS SPILLS

Spill NO: 200604110
Spill Type: Other
Spill Source: Industrial
Spilled Amount:
Spilled Units:
Material Name: N/A
Contained:
Recovered Units:

Recovered Amount:
Area Affected:
Water Supply Affected: N
Receiving Water:
NO of Fish Killed:
Public Intake:
Incident Date/Time: 4/17/2006 11:30:00
Reported Date/Time: 4/17/2006 11:53:51
County: Vermillion

Site: N/A-no spill, St Rd 63 Newport IN

[HIS SPILLS](#)

Spill NO: 200609192
Spill Type: Other
Spill Source: Industrial
Spilled Amount:
Spilled Units:
Material Name: N/A
Contained:
Recovered Units:
Recovered Amount:
Area Affected:
Water Supply Affected: N
Receiving Water:
NO of Fish Killed:
Public Intake:
Incident Date/Time: 9/22/2006 9:53:00
Reported Date/Time: 9/22/2006 10:58:40
County: Vermillion

Site: N/A-no spill, St Rd 63 Newport IN

[HIS SPILLS](#)

Spill NO: 200609191
Spill Type: Other
Spill Source: Industrial
Spilled Amount:
Spilled Units:
Material Name: N/A
Contained:
Recovered Units:
Recovered Amount:
Area Affected:
Water Supply Affected: N
Receiving Water:
NO of Fish Killed:
Public Intake:
Incident Date/Time: 9/22/2006 9:49:00
Reported Date/Time: 9/22/2006 10:53:12
County: Vermillion

Site: SR 63 NEWPORT IN 47966

[HIS SPILLS](#)

Spill NO: 200610061
Spill Type: Other
Spill Source: Industrial
Spilled Amount:
Spilled Units:
Material Name: N/A
Contained:
Recovered Units:
Recovered Amount:
Area Affected: N/A

Water Supply Affected: N
Receiving Water:
NO of Fish Killed:
Public Intake:
Incident Date/Time: 10/6/2006 9:15:08
Reported Date/Time: 10/6/2006 9:29:08
County: Vermillion

Site: SR 63 NEWPORT IN 479660400 HIS SPILLS

Spill NO: 200507262
Spill Type: Other
Spill Source: Industrial
Spilled Amount:
Spilled Units:
Material Name: N/A
Contained:
Recovered Units:
Recovered Amount:
Area Affected: N/A
Water Supply Affected: N
Receiving Water:
NO of Fish Killed:
Public Intake:
Incident Date/Time: 7/30/2005 7:59:10
Reported Date/Time: 7/30/2005 8:09:10
County: Vermillion

Site: SR 63 NEWPORT IN 47966 HIS SPILLS

Spill NO: 200612158
Spill Type: Other
Spill Source: Industrial
Spilled Amount:
Spilled Units:
Material Name: N/A
Contained:
Recovered Units:
Recovered Amount:
Area Affected: N/A
Water Supply Affected: N
Receiving Water:
NO of Fish Killed:
Public Intake:
Incident Date/Time: 12/17/2006 18:35:13
Reported Date/Time: 12/17/2006 18:42:13
County: Vermillion

Site: SR 63 NEWPORT IN 479660400 HIS SPILLS

Spill NO: 200507110
Spill Type: Other
Spill Source: Industrial
Spilled Amount:
Spilled Units:
Material Name: N/A
Contained:
Recovered Units:
Recovered Amount:
Area Affected: N/A
Water Supply Affected: N
Receiving Water:

NO of Fish Killed:
Public Intake:
Incident Date/Time: 7/18/2005 8:51:28
Reported Date/Time: 7/18/2005 9:02:28
County: Vermillion

Site: SR 63 NEWPORT IN 479660400

[HIS SPILLS](#)

Spill NO: 200504198
Spill Type: Other
Spill Source: Industrial
Spilled Amount:
Spilled Units:
Material Name: N/A
Contained:
Recovered Units:
Recovered Amount:
Area Affected: N/A
Water Supply Affected: N
Receiving Water:
NO of Fish Killed:
Public Intake:
Incident Date/Time: 4/16/2005 13:53:59
Reported Date/Time: 4/16/2005 14:42:59
County: Vermillion

Site: SR 63 NEWPORT IN 479660400

[HIS SPILLS](#)

Spill NO: 200504189
Spill Type: Other
Spill Source: Industrial
Spilled Amount:
Spilled Units:
Material Name: N/A
Contained:
Recovered Units:
Recovered Amount:
Area Affected: N/A
Water Supply Affected: N
Receiving Water:
NO of Fish Killed:
Public Intake:
Incident Date/Time: 4/15/2005 18:00:47
Reported Date/Time: 4/15/2005 19:06:47
County: Vermillion

Site: SR 63 NEWPORT IN 479660400

[HIS SPILLS](#)

Spill NO: 200508006
Spill Type: Other
Spill Source: Industrial
Spilled Amount:
Spilled Units:
Material Name: N/A
Contained:
Recovered Units:
Recovered Amount:
Area Affected: N/A
Water Supply Affected: N
Receiving Water:
NO of Fish Killed:
Public Intake:

Incident Date/Time: 8/1/2005 10:23:38
Reported Date/Time: 8/1/2005 10:31:38
County: Vermillion

Site:

SR 63 NEWPORT IN 479660400

[HIS SPILLS](#)

Spill NO: 200504203
Spill Type: Other
Spill Source: Industrial
Spilled Amount:
Spilled Units:
Material Name: N/A
Contained:
Recovered Units:
Recovered Amount:
Area Affected: N/A
Water Supply Affected: N
Receiving Water:
NO of Fish Killed:
Public Intake:
Incident Date/Time: 4/18/2005 9:32:51
Reported Date/Time: 4/18/2005 9:31:51
County: Vermillion

Site:

SR 63 NEWPORT IN 479660400

[HIS SPILLS](#)

Spill NO: 200504202
Spill Type: Other
Spill Source: Industrial
Spilled Amount:
Spilled Units:
Material Name: N/A
Contained:
Recovered Units:
Recovered Amount:
Area Affected: N/A
Water Supply Affected: N
Receiving Water:
NO of Fish Killed:
Public Intake:
Incident Date/Time: 4/18/2005 8:37:19
Reported Date/Time: 4/18/2005 9:00:19
County: Vermillion

Site:

SR 63 NEWPORT IN 479660400

[HIS SPILLS](#)

Spill NO: 200504199
Spill Type: Other
Spill Source: Industrial
Spilled Amount:
Spilled Units:
Material Name: N/A
Contained:
Recovered Units:
Recovered Amount:
Area Affected: N/A
Water Supply Affected: N
Receiving Water:
NO of Fish Killed:
Public Intake:
Incident Date/Time: 4/16/2005 14:39:28
Reported Date/Time: 4/16/2005 15:07:28

County: Vermillion

Site: SR 63 NEWPORT IN 479660400 HIS SPILLS

Spill NO: 200510237
Spill Type: Other
Spill Source: Industrial
Spilled Amount:
Spilled Units:
Material Name: N/A
Contained:
Recovered Units:
Recovered Amount:
Area Affected: N/A
Water Supply Affected: N
Receiving Water:
NO of Fish Killed:
Public Intake:
Incident Date/Time: 10/31/2005 10:09:13
Reported Date/Time: 10/31/2005 10:19:13
County: Vermillion

Site: SR 63 NEWPORT IN 479660400 HIS SPILLS

Spill NO: 200504196
Spill Type: Other
Spill Source: Industrial
Spilled Amount:
Spilled Units:
Material Name: N/A
Contained:
Recovered Units:
Recovered Amount:
Area Affected: N/A
Water Supply Affected: N
Receiving Water:
NO of Fish Killed:
Public Intake:
Incident Date/Time: 4/16/2005 12:00:36
Reported Date/Time: 4/16/2005 12:55:36
County: Vermillion

Site: SR 63 NEWPORT IN 479660400 HIS SPILLS

Spill NO: 200504194
Spill Type: Other
Spill Source: Industrial
Spilled Amount:
Spilled Units:
Material Name: N/A
Contained:
Recovered Units:
Recovered Amount:
Area Affected: N/A
Water Supply Affected: N
Receiving Water:
NO of Fish Killed:
Public Intake:
Incident Date/Time: 4/16/2005 9:35:48
Reported Date/Time: 4/16/2005 9:45:48
County: Vermillion

Site: SR 63 NEWPORT IN 479660400 HIS SPILLS

Spill NO: 200504193
Spill Type: Other
Spill Source: Industrial
Spilled Amount:
Spilled Units:
Material Name: N/A
Contained:
Recovered Units:
Recovered Amount:
Area Affected: N/A
Water Supply Affected: N
Receiving Water:
NO of Fish Killed:
Public Intake:
Incident Date/Time: 4/16/2005 9:26:39
Reported Date/Time: 4/16/2005 9:37:39
County: Vermillion

Site: SR 63 NEWPORT IN 479660400 HIS SPILLS

Spill NO: 200504177
Spill Type: Other
Spill Source: Industrial
Spilled Amount:
Spilled Units:
Material Name: N/A
Contained:
Recovered Units:
Recovered Amount:
Area Affected: N/A
Water Supply Affected: N
Receiving Water:
NO of Fish Killed:
Public Intake:
Incident Date/Time: 4/14/2005 12:50:48
Reported Date/Time: 4/18/2005 13:10:48
County: Vermillion

Site: SR 63 NEWPORT IN 479660400 HIS SPILLS

Spill NO: 200510174
Spill Type: Other
Spill Source: Industrial
Spilled Amount:
Spilled Units:
Material Name: N/A
Contained:
Recovered Units:
Recovered Amount:
Area Affected: N/A
Water Supply Affected: N
Receiving Water:
NO of Fish Killed:
Public Intake:
Incident Date/Time: 10/20/2005 15:54:01
Reported Date/Time: 10/20/2005 16:30:01
County: Vermillion

Site:

SR 63 NEWPORT IN 479660400

[HIS SPILLS](#)

Spill NO: 200504188
Spill Type: Other
Spill Source: Industrial
Spilled Amount:
Spilled Units:
Material Name: N/A
Contained:
Recovered Units:
Recovered Amount:
Area Affected: N/A
Water Supply Affected: N
Receiving Water:
NO of Fish Killed:
Public Intake:
Incident Date/Time: 4/15/2005 15:21:16
Reported Date/Time: 4/15/2005 15:40:16
County: Vermillion

Site:

SR 63 NEWPORT IN 479660400

[HIS SPILLS](#)

Spill NO: 200504195
Spill Type: Other
Spill Source: Industrial
Spilled Amount:
Spilled Units:
Material Name: N/A
Contained:
Recovered Units:
Recovered Amount:
Area Affected: N/A/
Water Supply Affected: N
Receiving Water:
NO of Fish Killed:
Public Intake:
Incident Date/Time: 4/16/2005 10:21:58
Reported Date/Time: 4/16/2005 10:33:58
County: Vermillion

Site:

SR 63 NEWPORT IN 479660400

[HIS SPILLS](#)

Spill NO: 200504187
Spill Type: Other
Spill Source: Industrial
Spilled Amount:
Spilled Units:
Material Name: N/A
Contained:
Recovered Units:
Recovered Amount:
Area Affected: N/A
Water Supply Affected: N
Receiving Water:
NO of Fish Killed:
Public Intake:
Incident Date/Time: 4/15/2005 14:20:17
Reported Date/Time: 4/15/2005 15:00:17
County: Vermillion

Site:

SR 63 NEWPORT IN 479660400

[HIS SPILLS](#)

Spill NO: 200504186
Spill Type: Other
Spill Source: Industrial
Spilled Amount:
Spilled Units:
Material Name: N/A
Contained:
Recovered Units:
Recovered Amount:
Area Affected: N/A
Water Supply Affected: N
Receiving Water:
NO of Fish Killed:
Public Intake:
Incident Date/Time: 4/15/2005 12:59:28
Reported Date/Time: 4/15/2005 14:00:28
County: Vermillion

Site:

SR 63 NEWPORT IN 479660400

[HIS SPILLS](#)

Spill NO: 200504180
Spill Type: Other
Spill Source: Industrial
Spilled Amount:
Spilled Units:
Material Name: N/A
Contained:
Recovered Units:
Recovered Amount:
Area Affected: N/A
Water Supply Affected: N
Receiving Water:
NO of Fish Killed:
Public Intake:
Incident Date/Time: 4/14/2005 15:25:45
Reported Date/Time: 4/14/2005 15:35:45
County: Vermillion

Site:

SR 63 NEWPORT IN 479660400

[HIS SPILLS](#)

Spill NO: 200504178
Spill Type: Other
Spill Source: Industrial
Spilled Amount:
Spilled Units:
Material Name: N/A
Contained:
Recovered Units:
Recovered Amount:
Area Affected: N/A
Water Supply Affected: N
Receiving Water:
NO of Fish Killed:
Public Intake:
Incident Date/Time: 4/14/2005 14:07:56
Reported Date/Time: 4/14/2005 14:25:56
County: Vermillion

Site:

SR 63 NEWPORT IN 479660400

[HIS SPILLS](#)

Spill NO: 200504190

Spill Type: Other
Spill Source: Industrial
Spilled Amount:
Spilled Units:
Material Name: N/A
Contained:
Recovered Units:
Recovered Amount:
Area Affected: N/A
Water Supply Affected: N
Receiving Water:
NO of Fish Killed:
Public Intake:
Incident Date/Time: 4/16/2005 8:44:55
Reported Date/Time: 4/16/2005 9:00:55
County: Vermillion

Site: N/A-no spill, St Rd 63 Newport IN HIS SPILLS

Spill NO: 200609196
Spill Type: Other
Spill Source: Industrial
Spilled Amount:
Spilled Units:
Material Name: N/A
Contained:
Recovered Units:
Recovered Amount:
Area Affected:
Water Supply Affected: N
Receiving Water:
NO of Fish Killed:
Public Intake:
Incident Date/Time: 9/22/2006 14:10:00
Reported Date/Time: 9/22/2006 15:16:13
County: Vermillion

Site: N/A-no spill, St Rd 63 Newport IN HIS SPILLS

Spill NO: 200609197
Spill Type: Other
Spill Source: Industrial
Spilled Amount:
Spilled Units:
Material Name: N/A
Contained:
Recovered Units:
Recovered Amount:
Area Affected:
Water Supply Affected: N
Receiving Water:
NO of Fish Killed:
Public Intake:
Incident Date/Time: 9/22/2006 14:15:00
Reported Date/Time: 9/22/2006 15:19:51
County: Vermillion

Site: N/A no spill- St Rd 63 Newport IN HIS SPILLS

Spill NO: 200609195
Spill Type: Other
Spill Source: Industrial

Spilled Amount:
Spilled Units:
Material Name: N/A
Contained:
Recovered Units:
Recovered Amount:
Area Affected:
Water Supply Affected: N
Receiving Water:
NO of Fish Killed:
Public Intake:
Incident Date/Time: 9/22/2006 13:33:00
Reported Date/Time: 9/22/2006 14:57:11
County: Vermillion

Site: N/A no spill, St Rd 63 Newport IN

[HIS SPILLS](#)

Spill NO: 200610065
Spill Type: Other
Spill Source: Industrial
Spilled Amount:
Spilled Units:
Material Name: N/A- no spill, no release
Contained:
Recovered Units:
Recovered Amount:
Area Affected:
Water Supply Affected: N
Receiving Water:
NO of Fish Killed:
Public Intake:
Incident Date/Time: 10/6/2006 13:06:00
Reported Date/Time: 10/6/2006 15:30:00
County: Vermillion

Site: N/A -no spill, St Rd 63 Newport IN

[HIS SPILLS](#)

Spill NO: 200703152
Spill Type: Other
Spill Source: Industrial
Spilled Amount:
Spilled Units:
Material Name: N/A
Contained:
Recovered Units:
Recovered Amount:
Area Affected:
Water Supply Affected: N
Receiving Water:
NO of Fish Killed:
Public Intake:
Incident Date/Time: 3/19/2007 0:00:00
Reported Date/Time: 3/19/2007 16:00:00
County: Vermillion

Site: SR 63 NEWPORT IN 47966

[HIS SPILLS](#)

Spill NO: 200610062
Spill Type: Other
Spill Source: Industrial
Spilled Amount:
Spilled Units:

Material Name: N/A
Contained:
Recovered Units:
Recovered Amount:
Area Affected: N/A
Water Supply Affected: N
Receiving Water:
NO of Fish Killed:
Public Intake:
Incident Date/Time: 10/6/2006 9:29:23
Reported Date/Time: 10/6/2006 9:41:23
County: Vermillion

Site: **SR 63 NEWPORT IN 479660400** [HIS SPILLS](#)

Spill NO: 200511039
Spill Type: Other
Spill Source: Industrial
Spilled Amount:
Spilled Units:
Material Name: N/A
Contained:
Recovered Units:
Recovered Amount:
Area Affected: N/A
Water Supply Affected: N
Receiving Water:
NO of Fish Killed:
Public Intake:
Incident Date/Time: 11/4/2005 10:17:37
Reported Date/Time: 11/4/2005 10:21:37
County: Vermillion

Site: **SR 63 NEWPORT IN 479660400** [HIS SPILLS](#)

Spill NO: 200511037
Spill Type: Other
Spill Source: Industrial
Spilled Amount:
Spilled Units:
Material Name: N/A
Contained:
Recovered Units:
Recovered Amount:
Area Affected: N/A
Water Supply Affected: N
Receiving Water:
NO of Fish Killed:
Public Intake:
Incident Date/Time: 11/4/2005 0:29:07
Reported Date/Time: 11/4/2005 0:33:07
County: Vermillion

Site: **SR 63 NEWPORT IN 47966** [HIS SPILLS](#)

Spill NO: 200610063
Spill Type: Other
Spill Source: Industrial
Spilled Amount:
Spilled Units:
Material Name: N/A
Contained:

Recovered Units:
Recovered Amount:
Area Affected: N/A
Water Supply Affected: N
Receiving Water:
NO of Fish Killed:
Public Intake:
Incident Date/Time: 10/6/2006 9:59:57
Reported Date/Time: 10/6/2006 10:12:57
County: Vermillion

Site: SR 63 NEWPORT IN 479660400

[HIS SPILLS](#)

Spill NO: 200511036
Spill Type: Other
Spill Source: Industrial
Spilled Amount:
Spilled Units:
Material Name: N/A
Contained:
Recovered Units:
Recovered Amount:
Area Affected: N/A
Water Supply Affected: N
Receiving Water:
NO of Fish Killed:
Public Intake:
Incident Date/Time: 11/3/2005 20:25:05
Reported Date/Time: 11/3/2005 20:38:05
County: Vermillion

Site: SR 63 NEWPORT IN 479660400

[HIS SPILLS](#)

Spill NO: 200509110
Spill Type: Other
Spill Source: Individual
Spilled Amount:
Spilled Units:
Material Name: N/A
Contained:
Recovered Units:
Recovered Amount:
Area Affected: N/A
Water Supply Affected: N
Receiving Water:
NO of Fish Killed:
Public Intake:
Incident Date/Time: 9/14/2005 9:55:30
Reported Date/Time: 9/14/2005 10:14:30
County: Vermillion

Site: SR 63 NEWPORT IN 479660400

[HIS SPILLS](#)

Spill NO: 200509109
Spill Type: Other
Spill Source: Individual
Spilled Amount:
Spilled Units:
Material Name: N/A
Contained:
Recovered Units:
Recovered Amount:

Area Affected: N/A
Water Supply Affected: N
Receiving Water:
NO of Fish Killed:
Public Intake:
Incident Date/Time: 9/14/2005 8:38:52
Reported Date/Time: 9/15/2005 8:58:52
County: Vermillion

Site:

SR 63 NEWPORT IN 479660400

[HIS SPILLS](#)

Spill NO: 200509006
Spill Type: Other
Spill Source: Industrial
Spilled Amount:
Spilled Units:
Material Name: N/A
Contained:
Recovered Units:
Recovered Amount:
Area Affected: N/A
Water Supply Affected: N
Receiving Water:
NO of Fish Killed:
Public Intake:
Incident Date/Time: 9/1/2005 7:10:37
Reported Date/Time: 9/1/2005 7:23:00
County: Vermillion

Site:

SR 63 NEWPORT IN 479660400

[HIS SPILLS](#)

Spill NO: 200509187
Spill Type: Other
Spill Source: Industrial
Spilled Amount:
Spilled Units:
Material Name: N/A
Contained:
Recovered Units:
Recovered Amount:
Area Affected: N/A
Water Supply Affected: N
Receiving Water:
NO of Fish Killed:
Public Intake:
Incident Date/Time: 9/21/2005 7:38:19
Reported Date/Time: 9/21/2005 7:51:19
County: Vermillion

Site:

SR 63 NEWPORT IN 479660400

[HIS SPILLS](#)

Spill NO: 200509186
Spill Type: Other
Spill Source: Industrial
Spilled Amount:
Spilled Units:
Material Name: N/A
Contained:
Recovered Units:
Recovered Amount:
Area Affected: N/A
Water Supply Affected: N

Receiving Water:
NO of Fish Killed:
Public Intake:
Incident Date/Time: 9/21/2005 2:59:03
Reported Date/Time: 9/21/2005 3:07:03
County: Vermillion

Site: SR 63 NEWPORT IN 479660400 HIS SPILLS

Spill NO: 200511034
Spill Type: Other
Spill Source: Industrial
Spilled Amount:
Spilled Units:
Material Name: N/A
Contained:
Recovered Units:
Recovered Amount:
Area Affected: N/A
Water Supply Affected: N
Receiving Water:
NO of Fish Killed:
Public Intake:
Incident Date/Time: 11/3/2005 11:05:42
Reported Date/Time: 11/3/2005 11:19:42
County: Vermillion

Site: SR 63 NEWPORT IN 479660400 HIS SPILLS

Spill NO: 200511032
Spill Type: Other
Spill Source: Industrial
Spilled Amount:
Spilled Units:
Material Name: N/A
Contained:
Recovered Units:
Recovered Amount:
Area Affected: N/A
Water Supply Affected: N
Receiving Water:
NO of Fish Killed:
Public Intake:
Incident Date/Time: 11/3/2005 10:08:14
Reported Date/Time: 11/3/2005 10:18:14
County: Vermillion

Site: SR 63 NEWPORT IN 479660400 HIS SPILLS

Spill NO: 200511031
Spill Type: Other
Spill Source: Industrial
Spilled Amount:
Spilled Units:
Material Name: N/A
Contained:
Recovered Units:
Recovered Amount:
Area Affected: N/A
Water Supply Affected: N
Receiving Water:
NO of Fish Killed:

Public Intake:
Incident Date/Time: 11/3/2005 8:58:50
Reported Date/Time: 11/3/2005 9:15:50
County: Vermillion

Site: SR 63 NEWPORT IN 479660400

[HIS SPILLS](#)

Spill NO: 200511035
Spill Type: Other
Spill Source: Industrial
Spilled Amount:
Spilled Units:
Material Name: N/A
Contained:
Recovered Units:
Recovered Amount:
Area Affected: N/A
Water Supply Affected: N
Receiving Water:
NO of Fish Killed:
Public Intake:
Incident Date/Time: 11/3/2005 16:01:00
Reported Date/Time: 11/3/2005 16:30:00
County: Vermillion

Site: SR 63 NEWPORT IN 479660400

[HIS SPILLS](#)

Spill NO: 200507076
Spill Type: Other
Spill Source: Industrial
Spilled Amount:
Spilled Units:
Material Name: N/A
Contained:
Recovered Units:
Recovered Amount:
Area Affected: N/A
Water Supply Affected: N
Receiving Water:
NO of Fish Killed:
Public Intake:
Incident Date/Time: 7/14/2005 12:36:22
Reported Date/Time: 7/14/2005 12:50:22
County: Vermillion

Site: SR 63 NEWPORT IN 479660400

[HIS SPILLS](#)

Spill NO: 200507074
Spill Type: Other
Spill Source: Industrial
Spilled Amount:
Spilled Units:
Material Name: N/A
Contained:
Recovered Units:
Recovered Amount:
Area Affected: N/A
Water Supply Affected: N
Receiving Water:
NO of Fish Killed:
Public Intake:
Incident Date/Time: 7/14/2005 9:19:13

Reported Date/Time: 7/14/2005 9:33:13
County: Vermillion

Site:
SR 63 NEWPORT IN 479660400

[HIS SPILLS](#)

Spill NO: 200507209
Spill Type: Other
Spill Source: Industrial
Spilled Amount:
Spilled Units:
Material Name: N/A
Contained:
Recovered Units:
Recovered Amount:
Area Affected: N/A
Water Supply Affected: N
Receiving Water:
NO of Fish Killed:
Public Intake:
Incident Date/Time: 7/26/2005 10:17:24
Reported Date/Time: 7/26/2005 10:29:24
County: Vermillion

Site:
SR 63 NEWPORT IN 479660400

[HIS SPILLS](#)

Spill NO: 200507069
Spill Type: Other
Spill Source: Industrial
Spilled Amount:
Spilled Units:
Material Name: N/A
Contained:
Recovered Units:
Recovered Amount:
Area Affected: N/A
Water Supply Affected: N
Receiving Water:
NO of Fish Killed:
Public Intake:
Incident Date/Time: 7/13/2005 14:13:10
Reported Date/Time: 7/13/2005 14:30:10
County: Vermillion

Site:
SR 63 NEWPORT IN 479660400

[HIS SPILLS](#)

Spill NO: 200507067
Spill Type: Other
Spill Source: Industrial
Spilled Amount:
Spilled Units:
Material Name: N/A
Contained:
Recovered Units:
Recovered Amount:
Area Affected: N/A
Water Supply Affected: N
Receiving Water:
NO of Fish Killed:
Public Intake:
Incident Date/Time: 7/13/2005 9:15:39
Reported Date/Time: 7/13/2005 9:37:39
County: Vermillion

Site: SR 63 NEWPORT IN 479660400 HIS SPILLS

Spill NO: 200507066
Spill Type: Other
Spill Source: Industrial
Spilled Amount:
Spilled Units:
Material Name: N/A
Contained:
Recovered Units:
Recovered Amount:
Area Affected: N/A
Water Supply Affected: N
Receiving Water:
NO of Fish Killed:
Public Intake:
Incident Date/Time: 7/13/2005 8:43:23
Reported Date/Time: 7/13/2005 8:54:23
County: Vermillion

Site: SR 63 NEWPORT IN 47966 HIS SPILLS

Spill NO: 200610058
Spill Type: Other
Spill Source: Industrial
Spilled Amount:
Spilled Units:
Material Name: N/A
Contained:
Recovered Units:
Recovered Amount:
Area Affected: N/A
Water Supply Affected: N
Receiving Water:
NO of Fish Killed:
Public Intake:
Incident Date/Time: 10/5/2006 15:15:35
Reported Date/Time: 10/5/2006 15:42:35
County: Vermillion

Site: SR 63 NEWPORT IN 47966 HIS SPILLS

Spill NO: 200610057
Spill Type: Other
Spill Source: Industrial
Spilled Amount:
Spilled Units:
Material Name: N/A
Contained:
Recovered Units:
Recovered Amount:
Area Affected: N/A
Water Supply Affected: N
Receiving Water:
NO of Fish Killed:
Public Intake:
Incident Date/Time: 10/5/2006 14:44:41
Reported Date/Time: 10/5/2006 14:53:41
County: Vermillion

Site:

SR 63 NEWPORT IN 47966

[HIS SPILLS](#)

Spill NO: 200610056
Spill Type: Other
Spill Source: Industrial
Spilled Amount:
Spilled Units:
Material Name: N/A
Contained:
Recovered Units:
Recovered Amount:
Area Affected: N/A
Water Supply Affected: N
Receiving Water:
NO of Fish Killed:
Public Intake:
Incident Date/Time: 10/5/2006 13:59:23
Reported Date/Time: 10/5/2006 14:32:23
County: Vermillion

Site:

SR 63 NEWPORT IN 479660400

[HIS SPILLS](#)

Spill NO: 200507210
Spill Type: Other
Spill Source: Industrial
Spilled Amount:
Spilled Units:
Material Name: N/A
Contained:
Recovered Units:
Recovered Amount:
Area Affected: N/A
Water Supply Affected: N
Receiving Water:
NO of Fish Killed:
Public Intake:
Incident Date/Time: 7/26/2005 12:49:40
Reported Date/Time: 7/26/2005 13:05:40
County: Vermillion

Site:

SR 63 NEWPORT IN 47966

[HIS SPILLS](#)

Spill NO: 200610055
Spill Type: Other
Spill Source: Industrial
Spilled Amount:
Spilled Units:
Material Name: N/A
Contained:
Recovered Units:
Recovered Amount:
Area Affected: N/A
Water Supply Affected: N
Receiving Water:
NO of Fish Killed:
Public Intake:
Incident Date/Time: 10/5/2006 10:41:04
Reported Date/Time: 10/5/2006 10:51:04
County: Vermillion

Site:

[HIS SPILLS](#)

SR 63 NEWPORT IN 47966

Spill NO: 200610053
Spill Type: Other
Spill Source: Industrial
Spilled Amount:
Spilled Units:
Material Name: N/A
Contained:
Recovered Units:
Recovered Amount:
Area Affected: N/A
Water Supply Affected: N
Receiving Water:
NO of Fish Killed:
Public Intake:
Incident Date/Time: 10/5/2006 9:35:16
Reported Date/Time: 10/5/2006 9:48:16
County: Vermillion

Site: **SR 63 NEWPORT IN 47966** [HIS SPILLS](#)

Spill NO: 200610203
Spill Type: Air
Spill Source: Individual
Spilled Amount:
Spilled Units:
Material Name: N/A
Contained:
Recovered Units:
Recovered Amount:
Area Affected: N/A
Water Supply Affected: N
Receiving Water:
NO of Fish Killed:
Public Intake:
Incident Date/Time: 10/25/2006 15:39:59
Reported Date/Time: 10/25/2006 15:52:59
County: Vermillion

Site: **SR 63 NEWPORT IN 47966** [HIS SPILLS](#)

Spill NO: 200612001
Spill Type: Other
Spill Source: Industrial
Spilled Amount:
Spilled Units:
Material Name: N/A
Contained:
Recovered Units:
Recovered Amount:
Area Affected: N/A
Water Supply Affected: N
Receiving Water:
NO of Fish Killed:
Public Intake:
Incident Date/Time: 12/1/2006 6:35:23
Reported Date/Time: 12/1/2006 6:36:23
County: Vermillion

Site: **SR 63 NEWPORT IN 47966** [HIS SPILLS](#)

Spill NO: 200611183
Spill Type: Other
Spill Source: Individual
Spilled Amount:
Spilled Units:
Material Name: N/A
Contained:
Recovered Units:
Recovered Amount:
Area Affected: N/A
Water Supply Affected: N
Receiving Water:
NO of Fish Killed:
Public Intake:
Incident Date/Time: 11/30/2006 13:23:59
Reported Date/Time: 11/30/2006 13:42:59
County: Vermillion

Site: SR 63 NEWPORT IN 47966 [HIS SPILLS](#)

Spill NO: 200610138
Spill Type: Other
Spill Source: Industrial
Spilled Amount:
Spilled Units:
Material Name: N/A
Contained:
Recovered Units:
Recovered Amount:
Area Affected: N/A
Water Supply Affected: N
Receiving Water:
NO of Fish Killed:
Public Intake:
Incident Date/Time: 10/12/2006 9:44:30
Reported Date/Time: 10/12/2006 9:57:30
County: Vermillion

Site: SR 63 NEWPORT IN 47966 [HIS SPILLS](#)

Spill NO: 200610137
Spill Type: Other
Spill Source: Industrial
Spilled Amount:
Spilled Units:
Material Name: N/A
Contained:
Recovered Units:
Recovered Amount:
Area Affected: N/A
Water Supply Affected: N
Receiving Water:
NO of Fish Killed:
Public Intake:
Incident Date/Time: 10/11/2006 15:18:27
Reported Date/Time: 10/11/2006 15:34:27
County: Vermillion

Site: SR 63 NEWPORT IN 479660400 [HIS SPILLS](#)

Spill NO: 200504323
Spill Type: Other

Spill Source: Industrial
Spilled Amount:
Spilled Units:
Material Name: N/A
Contained:
Recovered Units:
Recovered Amount:
Area Affected: N/A
Water Supply Affected: N
Receiving Water:
NO of Fish Killed:
Public Intake:
Incident Date/Time: 4/28/2005 14:11:53
Reported Date/Time: 4/28/2005 14:30:53
County: Vermillion

Site:
SR 63 NEWPORT IN 479660400

[HIS SPILLS](#)

Spill NO: 200506016
Spill Type: Other
Spill Source: Industrial
Spilled Amount:
Spilled Units:
Material Name: N/A
Contained:
Recovered Units:
Recovered Amount:
Area Affected: N/A
Water Supply Affected: N
Receiving Water:
NO of Fish Killed:
Public Intake:
Incident Date/Time: 6/2/2005 21:12:23
Reported Date/Time: 6/2/2005 22:25:23
County: Vermillion

Site:
SR 63 NEWPORT IN 479660400

[HIS SPILLS](#)

Spill NO: 200505173
Spill Type: Other
Spill Source: Industrial
Spilled Amount:
Spilled Units:
Material Name: N/A
Contained:
Recovered Units:
Recovered Amount:
Area Affected: N/A
Water Supply Affected: N
Receiving Water:
NO of Fish Killed:
Public Intake:
Incident Date/Time: 5/19/2005 21:52:27
Reported Date/Time: 5/19/2005 22:07:27
County: Vermillion

Site:
SR 63 NEWPORT IN 479660400

[HIS SPILLS](#)

Spill NO: 200505172
Spill Type: Other
Spill Source: Industrial
Spilled Amount:

Spilled Units:
Material Name: N/A
Contained:
Recovered Units:
Recovered Amount:
Area Affected: N/A
Water Supply Affected: N
Receiving Water:
NO of Fish Killed:
Public Intake:
Incident Date/Time: 5/19/2005 21:08:37
Reported Date/Time: 5/19/2005 21:27:37
County: Vermillion

Site: SR 63 NEWPORT IN 479660400 HIS SPILLS

Spill NO: 200505171
Spill Type: Other
Spill Source: Industrial
Spilled Amount:
Spilled Units:
Material Name: N/A
Contained:
Recovered Units:
Recovered Amount:
Area Affected: N/A
Water Supply Affected: N
Receiving Water:
NO of Fish Killed:
Public Intake:
Incident Date/Time: 5/19/2005 19:26:45
Reported Date/Time: 5/19/2005 20:00:45
County: Vermillion

Site: SR 63 NEWPORT IN 479660400 HIS SPILLS

Spill NO: 200505168
Spill Type: Other
Spill Source: Industrial
Spilled Amount:
Spilled Units:
Material Name: N/A
Contained:
Recovered Units:
Recovered Amount:
Area Affected: N/A
Water Supply Affected: N
Receiving Water:
NO of Fish Killed:
Public Intake:
Incident Date/Time: 5/19/2005 13:36:26
Reported Date/Time: 5/19/2005 13:53:26
County: Vermillion

Site: SR 63 NEWPORT IN 479660400 HIS SPILLS

Spill NO: 200506254
Spill Type: Other
Spill Source: Industrial
Spilled Amount:
Spilled Units:
Material Name: N/A

Contained:
Recovered Units:
Recovered Amount:
Area Affected: N/A
Water Supply Affected: N
Receiving Water:
NO of Fish Killed:
Public Intake:
Incident Date/Time: 6/24/2005 0:38:39
Reported Date/Time: 6/24/2005 1:01:39
County: Vermillion

Site:
SR 63 NEWPORT IN 479660400

[HIS SPILLS](#)

Spill NO: 200506253
Spill Type: Other
Spill Source: Industrial
Spilled Amount:
Spilled Units:
Material Name: N/A
Contained:
Recovered Units:
Recovered Amount:
Area Affected: N/A
Water Supply Affected: N
Receiving Water:
NO of Fish Killed:
Public Intake:
Incident Date/Time: 6/20/2005 10:43:25
Reported Date/Time: 6/20/2005 10:50:25
County: Vermillion

Site:
SR 63 NEWPORT IN 479660400

[HIS SPILLS](#)

Spill NO: 200506252
Spill Type: Other
Spill Source: Industrial
Spilled Amount:
Spilled Units:
Material Name: N/A
Contained:
Recovered Units:
Recovered Amount:
Area Affected: N/A
Water Supply Affected: N
Receiving Water:
NO of Fish Killed:
Public Intake:
Incident Date/Time: 6/20/2005 9:45:01
Reported Date/Time: 6/20/2005 9:54:01
County: Vermillion

Site:
St Rd 63 Newport IN

[HIS SPILLS](#)

Spill NO: 200509246
Spill Type: Air
Spill Source: Industrial
Spilled Amount:
Spilled Units:
Material Name: N/A
Contained:
Recovered Units:

Recovered Amount:
Area Affected:
Water Supply Affected: N
Receiving Water:
NO of Fish Killed:
Public Intake:
Incident Date/Time: 9/29/2005 10:11:00
Reported Date/Time: 9/29/2005 10:30:00
County: Vermillion

Site: ST RD 63 Newport IN

[HIS SPILLS](#)

Spill NO: 200508069
Spill Type: Other
Spill Source: Industrial
Spilled Amount:
Spilled Units:
Material Name: N/A
Contained:
Recovered Units:
Recovered Amount:
Area Affected:
Water Supply Affected: N
Receiving Water:
NO of Fish Killed:
Public Intake:
Incident Date/Time: 8/5/2005 9:36:00
Reported Date/Time: 8/5/2005 10:15:00
County: Vermillion

Site: St Rd 63, Newport IN

[HIS SPILLS](#)

Spill NO: 200508228
Spill Type: Other
Spill Source: Industrial
Spilled Amount:
Spilled Units:
Material Name: N/A
Contained:
Recovered Units:
Recovered Amount:
Area Affected:
Water Supply Affected: N
Receiving Water:
NO of Fish Killed:
Public Intake:
Incident Date/Time: 8/24/2005 14:21:00
Reported Date/Time: 8/24/2005 14:37:00
County: Vermillion

Site: St Rd 63 Newport IN

[HIS SPILLS](#)

Spill NO: 200511044
Spill Type: Other
Spill Source: Industrial
Spilled Amount:
Spilled Units:
Material Name: N/A
Contained:
Recovered Units:
Recovered Amount:
Area Affected:

Water Supply Affected: N
Receiving Water:
NO of Fish Killed:
Public Intake:
Incident Date/Time: 11/4/2005 0:00:00
Reported Date/Time: 11/4/2005 16:13:32
County: Vermillion

Site: St Rd 63 Newport IN

[HIS SPILLS](#)

Spill NO: 200508216
Spill Type: Other
Spill Source: Industrial
Spilled Amount:
Spilled Units:
Material Name: N/A
Contained:
Recovered Units:
Recovered Amount:
Area Affected:
Water Supply Affected: N
Receiving Water:
NO of Fish Killed:
Public Intake:
Incident Date/Time: 8/23/2005 15:38:00
Reported Date/Time: 8/23/2005 16:02:08
County: Vermillion

Site: ST RD 63 Newport IN

[HIS SPILLS](#)

Spill NO: 200509125
Spill Type: Other
Spill Source: Industrial
Spilled Amount:
Spilled Units:
Material Name: N/A
Contained:
Recovered Units:
Recovered Amount:
Area Affected:
Water Supply Affected: N
Receiving Water:
NO of Fish Killed:
Public Intake:
Incident Date/Time: 9/16/2005 9:44:00
Reported Date/Time: 9/16/2005 10:45:00
County: Vermillion

Site: St Rd 63 New Port IN

[HIS SPILLS](#)

Spill NO: 200607145
Spill Type: Other
Spill Source: Industrial
Spilled Amount:
Spilled Units:
Material Name: N/A
Contained:
Recovered Units:
Recovered Amount:
Area Affected:
Water Supply Affected: N
Receiving Water:

NO of Fish Killed:
Public Intake:
Incident Date/Time: 7/14/2006 0:00:00
Reported Date/Time: 7/14/2006 16:00:00
County: Vermillion

Site: St Rd 63 Newport IN

[HIS SPILLS](#)

Spill NO: 200609172
Spill Type: Other
Spill Source: Industrial
Spilled Amount:
Spilled Units:
Material Name: N/A
Contained:
Recovered Units:
Recovered Amount:
Area Affected: N/A
Water Supply Affected: N
Receiving Water:
NO of Fish Killed:
Public Intake:
Incident Date/Time: 9/20/2006 10:00:00
Reported Date/Time: 9/20/2006 16:30:00
County: Vermillion

Site: St Rd 63 Newport IN

[HIS SPILLS](#)

Spill NO: 200609125
Spill Type: Other
Spill Source: Industrial
Spilled Amount:
Spilled Units:
Material Name: N/A
Contained:
Recovered Units:
Recovered Amount:
Area Affected:
Water Supply Affected: N
Receiving Water:
NO of Fish Killed:
Public Intake:
Incident Date/Time: 9/15/2006 9:12:00
Reported Date/Time: 9/15/2006 9:25:00
County: Vermillion

Site: St Rd 63 Newport IN

[HIS SPILLS](#)

Spill NO: 200508026
Spill Type: Other
Spill Source: Industrial
Spilled Amount:
Spilled Units:
Material Name: N/A
Contained:
Recovered Units:
Recovered Amount:
Area Affected:
Water Supply Affected: N
Receiving Water:
NO of Fish Killed:
Public Intake:

Incident Date/Time: 8/2/2005 13:25:00
Reported Date/Time: 8/2/2005 13:45:00
County: Vermillion

Site: ST RD 63 Newport IN

HIS SPILLS

Spill NO: 200508029
Spill Type: Other
Spill Source: Other
Spilled Amount:
Spilled Units:
Material Name: N/A
Contained:
Recovered Units:
Recovered Amount:
Area Affected:
Water Supply Affected: N
Receiving Water:
NO of Fish Killed:
Public Intake:
Incident Date/Time: 8/2/2005 14:14:00
Reported Date/Time: 8/2/2005 14:30:00
County: Vermillion

Site: St Rd 63 Newport IN

HIS SPILLS

Spill NO: 200509101
Spill Type: Other
Spill Source: Other
Spilled Amount:
Spilled Units:
Material Name: N/A
Contained:
Recovered Units:
Recovered Amount:
Area Affected:
Water Supply Affected: N
Receiving Water:
NO of Fish Killed:
Public Intake:
Incident Date/Time: 9/14/2005 0:00:00
Reported Date/Time: 9/14/2005 15:42:18
County: Vermillion

Site: St Rd 63 Newport IN

HIS SPILLS

Spill NO: 200509169
Spill Type: Air
Spill Source: Industrial
Spilled Amount:
Spilled Units:
Material Name: N/A
Contained:
Recovered Units:
Recovered Amount:
Area Affected:
Water Supply Affected: N
Receiving Water:
NO of Fish Killed:
Public Intake:
Incident Date/Time: 9/21/2005 2:59:00
Reported Date/Time: 9/21/2005 3:15:00

County: Vermillion

Site:
ST RD 63 Newport IN

[HIS SPILLS](#)

Spill NO: 200510209
Spill Type: Other
Spill Source: Industrial
Spilled Amount:
Spilled Units:
Material Name: N/A
Contained:
Recovered Units:
Recovered Amount:
Area Affected:
Water Supply Affected: N
Receiving Water:
NO of Fish Killed:
Public Intake:
Incident Date/Time: 10/28/2005 13:12:00
Reported Date/Time: 10/28/2005 13:37:54
County: Vermillion

Site:
St Rd 63 Newport IN

[HIS SPILLS](#)

Spill NO: 200508019
Spill Type: Other
Spill Source: Other
Spilled Amount:
Spilled Units:
Material Name: N/A
Contained:
Recovered Units:
Recovered Amount:
Area Affected:
Water Supply Affected: N
Receiving Water:
NO of Fish Killed:
Public Intake:
Incident Date/Time: 8/2/2005 8:36:00
Reported Date/Time: 8/2/2005 10:20:00
County: Vermillion

Site:
St Rd 63 Newport IN

[HIS SPILLS](#)

Spill NO: 200508025
Spill Type: Other
Spill Source: Industrial
Spilled Amount:
Spilled Units:
Material Name: N/A
Contained:
Recovered Units:
Recovered Amount:
Area Affected:
Water Supply Affected: N
Receiving Water:
NO of Fish Killed:
Public Intake:
Incident Date/Time: 8/2/2005 10:09:00
Reported Date/Time: 8/2/2005 11:00:00
County: Vermillion

Site: St Rd 63 Newport IN

HIS SPILLS

Spill NO: 200509156
Spill Type: Other
Spill Source: Industrial
Spilled Amount:
Spilled Units:
Material Name: N/A
Contained:
Recovered Units:
Recovered Amount:
Area Affected:
Water Supply Affected: N
Receiving Water:
NO of Fish Killed:
Public Intake:
Incident Date/Time: 9/19/2005 14:32:00
Reported Date/Time: 9/19/2005 15:21:00
County: Vermillion

Site: St Rd 63 Newport IN

HIS SPILLS

Spill NO: 200508033
Spill Type: Other
Spill Source: Industrial
Spilled Amount:
Spilled Units:
Material Name: N/A
Contained:
Recovered Units:
Recovered Amount:
Area Affected:
Water Supply Affected: N
Receiving Water:
NO of Fish Killed:
Public Intake:
Incident Date/Time: 8/2/2005 14:39:00
Reported Date/Time: 8/2/2005 15:55:00
County: Vermillion

Site: Sr 63 South Newport IN 47966

HIS SPILLS

Spill NO: 199807121
Spill Type: Spill
Spill Source: Other
Spilled Amount:
Spilled Units: U
Material Name: Contaminated Water
Contained: N
Recovered Units: U
Recovered Amount:
Area Affected: 25' X 40'
Water Supply Affected: U
Receiving Water: Vermillion Creek
NO of Fish Killed:
Public Intake:
Incident Date/Time: 6/11/1998 12:00:00
Reported Date/Time: 7/17/1998 9:15:00
County: Vermillion

Site:

Sr 63 N Newport IN 47966

[HIS SPILLS](#)

Spill NO: 200506077
Spill Type: Other
Spill Source: Industrial
Spilled Amount:
Spilled Units:
Material Name: VX nerve gas
Contained:
Recovered Units:
Recovered Amount:
Area Affected: alarm
Water Supply Affected: N
Receiving Water:
NO of Fish Killed:
Public Intake:
Incident Date/Time: 6/8/2005 15:27:00
Reported Date/Time: 6/8/2005 16:00:00
County: Vermillion

Site:

Sr 63 N Newport IN 47966

[HIS SPILLS](#)

Spill NO: 200503023
Spill Type: Air
Spill Source: Municipal
Spilled Amount:
Spilled Units:
Material Name: VX
Contained:
Recovered Units:
Recovered Amount:
Area Affected: PAVEMENT
Water Supply Affected: N
Receiving Water:
NO of Fish Killed:
Public Intake:
Incident Date/Time: 3/4/2005 11:26:00
Reported Date/Time: 3/4/2005 14:28:32
County: Vermillion

Site:

Sr 63 N Newport IN 47966

[HIS SPILLS](#)

Spill NO: 199603211
Spill Type: Spill
Spill Source: Semi-Public WWTP
Spilled Amount: 0.00
Spilled Units: U
Material Name: Municipal Waste
Contained: Y
Recovered Units: U
Recovered Amount: 0.00
Area Affected: Unknown
Water Supply Affected: N
Receiving Water: Little Racoon Creek
NO of Fish Killed: 0.00
Public Intake:
Incident Date/Time: 3/30/1996 9:00:00
Reported Date/Time: 3/30/1996 10:11:00
County: Vermillion

Site:

Sr 63 N Newport IN 47966

[HIS SPILLS](#)

Spill NO: 200607084
Spill Type: Other
Spill Source: Industrial
Spilled Amount:
Spilled Units:
Material Name: N/A
Contained:
Recovered Units:
Recovered Amount:
Area Affected: N/A
Water Supply Affected: N
Receiving Water:
NO of Fish Killed:
Public Intake:
Incident Date/Time: 7/9/2006 10:45:07
Reported Date/Time: 7/9/2006 10:49:07
County: Vermillion

Site:

Sr 63 & Co Rd 200 N New Port IN 47966

[HIS SPILLS](#)

Spill NO: 199803024
Spill Type: Hazardous
Spill Source: Commercial
Spilled Amount: 1200.00
Spilled Units: P
Material Name: Ammonia Hydroxide
Contained: Y
Recovered Units: U
Recovered Amount:
Area Affected: 36 Sq Ft
Water Supply Affected: U
Receiving Water: None
NO of Fish Killed: 0.00
Public Intake:
Incident Date/Time: 3/3/1998 20:00:00
Reported Date/Time: 3/4/1998 9:24:00
County: Vermillion

Site:

SR 63 NEWPORT IN 479660400

[HIS SPILLS](#)

Spill NO: 200606213
Spill Type: Other
Spill Source: Industrial
Spilled Amount:
Spilled Units:
Material Name: N/A
Contained:
Recovered Units:
Recovered Amount:
Area Affected: N/A
Water Supply Affected: N
Receiving Water:
NO of Fish Killed:
Public Intake:
Incident Date/Time: 6/22/2006 9:17:18
Reported Date/Time: 6/22/2006 9:29:18
County: Vermillion

Site:

SR 63 NEWPORT IN 47966

[HIS SPILLS](#)

Spill NO: 200607228

Spill Type: Other
Spill Source: Industrial
Spilled Amount:
Spilled Units:
Material Name: N/A
Contained:
Recovered Units:
Recovered Amount:
Area Affected: N/A
Water Supply Affected: N
Receiving Water:
NO of Fish Killed:
Public Intake:
Incident Date/Time: 7/20/2006 9:09:00
Reported Date/Time: 7/20/2006 9:14:00
County: Vermillion

Site:

SR 63 NEWPORT IN 47966

[HIS SPILLS](#)

Spill NO: 200607226
Spill Type: Other
Spill Source: Industrial
Spilled Amount:
Spilled Units:
Material Name: N/A
Contained:
Recovered Units:
Recovered Amount:
Area Affected: N/A
Water Supply Affected: N
Receiving Water:
NO of Fish Killed:
Public Intake:
Incident Date/Time: 7/20/2006 6:03:56
Reported Date/Time: 7/20/2006 6:15:56
County: Vermillion

Site:

SR 63 NEWPORT IN 47966

[HIS SPILLS](#)

Spill NO: 200610242
Spill Type: Other
Spill Source: Industrial
Spilled Amount:
Spilled Units:
Material Name: N/A
Contained:
Recovered Units:
Recovered Amount:
Area Affected: N/A
Water Supply Affected: N
Receiving Water:
NO of Fish Killed:
Public Intake:
Incident Date/Time: 10/30/2006 10:35:12
Reported Date/Time: 10/30/2006 10:50:12
County: Vermillion

Site:

SR 63 NEWPORT IN 47966

[HIS SPILLS](#)

Spill NO: 200607178
Spill Type: Other
Spill Source: Industrial

Spilled Amount:
Spilled Units:
Material Name: N/A
Contained:
Recovered Units:
Recovered Amount:
Area Affected: N/A
Water Supply Affected: N
Receiving Water:
NO of Fish Killed:
Public Intake:
Incident Date/Time: 7/18/2006 8:36:32
Reported Date/Time: 7/18/2006 8:44:32
County: Vermillion

Site: SR 63 NEWPORT IN 47966 HIS SPILLS

Spill NO: 200611182
Spill Type: Other
Spill Source: Industrial
Spilled Amount:
Spilled Units:
Material Name: N/A
Contained:
Recovered Units:
Recovered Amount:
Area Affected: N/A
Water Supply Affected: N
Receiving Water:
NO of Fish Killed:
Public Intake:
Incident Date/Time: 11/30/2006 10:16:48
Reported Date/Time: 11/30/2006 10:23:48
County: Vermillion

Site: SR 63 NEWPORT IN 47966 HIS SPILLS

Spill NO: 200611181
Spill Type: Other
Spill Source: Industrial
Spilled Amount:
Spilled Units:
Material Name: N/A
Contained:
Recovered Units:
Recovered Amount:
Area Affected: N/A
Water Supply Affected: N
Receiving Water:
NO of Fish Killed:
Public Intake:
Incident Date/Time: 11/29/2006 12:15:29
Reported Date/Time: 11/29/2006 12:15:29
County: Vermillion

Site: SR 63 NEWPORT IN 47966 HIS SPILLS

Spill NO: 200609270
Spill Type: Other
Spill Source: Industrial
Spilled Amount:
Spilled Units:

Material Name: N/A
Contained:
Recovered Units:
Recovered Amount:
Area Affected: N/A
Water Supply Affected: N
Receiving Water:
NO of Fish Killed:
Public Intake:
Incident Date/Time: 9/29/2006 9:39:09
Reported Date/Time: 9/29/2006 9:57:09
County: Vermillion

Site: SR 63 NEWPORT IN 47966 HIS SPILLS

Spill NO: 200609269
Spill Type: Other
Spill Source: Industrial
Spilled Amount:
Spilled Units:
Material Name: N/A
Contained:
Recovered Units:
Recovered Amount:
Area Affected: N/A
Water Supply Affected: N
Receiving Water:
NO of Fish Killed:
Public Intake:
Incident Date/Time: 9/28/2006 13:53:15
Reported Date/Time: 9/28/2006 15:00:15
County: Vermillion

Site: SR 63 NEWPORT IN 47966 HIS SPILLS

Spill NO: 200609077
Spill Type: Other
Spill Source: Industrial
Spilled Amount:
Spilled Units:
Material Name: N/A
Contained:
Recovered Units:
Recovered Amount:
Area Affected: N/A
Water Supply Affected: N
Receiving Water:
NO of Fish Killed:
Public Intake:
Incident Date/Time: 9/12/2006 9:53:00
Reported Date/Time: 9/12/2006 10:02:00
County: Vermillion

Site: SR 63 NEWPORT IN 47966 HIS SPILLS

Spill NO: 200609274
Spill Type: Air
Spill Source: Industrial
Spilled Amount:
Spilled Units:
Material Name: N/A
Contained:

Recovered Units:
Recovered Amount:
Area Affected: N/A
Water Supply Affected: N
Receiving Water:
NO of Fish Killed:
Public Intake:
Incident Date/Time: 9/30/2006 15:46:44
Reported Date/Time: 9/30/2006 15:53:44
County: Vermillion

Site:
SR 63 NEWPORT IN 47966

[HIS SPILLS](#)

Spill NO: 200609072
Spill Type: Other
Spill Source: Industrial
Spilled Amount:
Spilled Units:
Material Name: N/A
Contained:
Recovered Units:
Recovered Amount:
Area Affected: N/A
Water Supply Affected: N
Receiving Water:
NO of Fish Killed:
Public Intake:
Incident Date/Time: 9/12/2006 11:15:22
Reported Date/Time: 9/12/2006 11:20:22
County: Vermillion

Site:
SR 63 NEWPORT IN 47966

[HIS SPILLS](#)

Spill NO: 200609071
Spill Type: Other
Spill Source: Industrial
Spilled Amount:
Spilled Units:
Material Name: N/A
Contained:
Recovered Units:
Recovered Amount:
Area Affected: N/A
Water Supply Affected: N
Receiving Water:
NO of Fish Killed:
Public Intake:
Incident Date/Time: 9/12/2006 10:43:20
Reported Date/Time: 9/12/2006 10:54:20
County: Vermillion

Site:
SR 63 NEWPORT IN 47966

[HIS SPILLS](#)

Spill NO: 200607132
Spill Type: Other
Spill Source: Industrial
Spilled Amount:
Spilled Units:
Material Name: N/A
Contained:
Recovered Units:
Recovered Amount:

Area Affected: N/A
Water Supply Affected: N
Receiving Water:
NO of Fish Killed:
Public Intake:
Incident Date/Time: 7/13/2006 13:38:40
Reported Date/Time: 7/13/2006 13:55:40
County: Vermillion

Site:

SR 63 NEWPORT IN 47966

[HIS SPILLS](#)

Spill NO: 200609069
Spill Type: Other
Spill Source: Industrial
Spilled Amount:
Spilled Units:
Material Name: N/A
Contained:
Recovered Units:
Recovered Amount:
Area Affected: N/A
Water Supply Affected: N
Receiving Water:
NO of Fish Killed:
Public Intake:
Incident Date/Time: 9/11/2006 16:31:56
Reported Date/Time: 9/11/2006 16:48:56
County: Vermillion

Site:

SR 63 NEWPORT IN 47966

[HIS SPILLS](#)

Spill NO: 200609273
Spill Type: Other
Spill Source: Industrial
Spilled Amount:
Spilled Units:
Material Name: N/A
Contained:
Recovered Units:
Recovered Amount:
Area Affected: N/A
Water Supply Affected: N
Receiving Water:
NO of Fish Killed:
Public Intake:
Incident Date/Time: 9/30/2006 9:57:50
Reported Date/Time: 9/20/2006 10:53:50
County: Vermillion

Site:

SR 63 NEWPORT IN 47966

[HIS SPILLS](#)

Spill NO: 200609067
Spill Type: Other
Spill Source: Industrial
Spilled Amount:
Spilled Units:
Material Name: N/A
Contained:
Recovered Units:
Recovered Amount:
Area Affected: N/A
Water Supply Affected: N

Receiving Water:
NO of Fish Killed:
Public Intake:
Incident Date/Time: 9/11/2006 13:32:21
Reported Date/Time: 9/11/2006 13:45:21
County: Vermillion

Site:
SR 63 NEWPORT IN 479660400

[HIS SPILLS](#)

Spill NO: 200512125
Spill Type: Other
Spill Source: Industrial
Spilled Amount:
Spilled Units:
Material Name: N/A
Contained:
Recovered Units:
Recovered Amount:
Area Affected: N/A
Water Supply Affected: N
Receiving Water:
NO of Fish Killed:
Public Intake:
Incident Date/Time: 12/28/2005 13:40:41
Reported Date/Time: 12/28/2005 13:56:41
County: Vermillion

Site:
SR 63 NEWPORT IN 479660400

[HIS SPILLS](#)

Spill NO: 200601261
Spill Type: Other
Spill Source: Industrial
Spilled Amount:
Spilled Units:
Material Name: N/A
Contained:
Recovered Units:
Recovered Amount:
Area Affected: N/A
Water Supply Affected: N
Receiving Water:
NO of Fish Killed:
Public Intake:
Incident Date/Time: 1/28/2006 6:06:43
Reported Date/Time: 1/28/2006 6:37:43
County: Vermillion

Site:
SR 63 NEWPORT IN 479660400

[HIS SPILLS](#)

Spill NO: 200601260
Spill Type: Other
Spill Source: Industrial
Spilled Amount:
Spilled Units:
Material Name: N/A
Contained:
Recovered Units:
Recovered Amount:
Area Affected: N/A
Water Supply Affected: N
Receiving Water:
NO of Fish Killed:

Public Intake:
Incident Date/Time: 1/28/2006 6:06:00
Reported Date/Time: 1/28/2006 6:37:00
County: Vermillion

Site: SR 63 NEWPORT IN 479660400

[HIS SPILLS](#)

Spill NO: 200601259
Spill Type: Other
Spill Source: Industrial
Spilled Amount:
Spilled Units:
Material Name: N/A
Contained:
Recovered Units:
Recovered Amount:
Area Affected: N/A
Water Supply Affected: N
Receiving Water:
NO of Fish Killed:
Public Intake:
Incident Date/Time: 1/27/2006 23:42:59
Reported Date/Time: 1/27/2006 0:00:59
County: Vermillion

Site: SR 63 NEWPORT IN 479660400

[HIS SPILLS](#)

Spill NO: 200601258
Spill Type: Other
Spill Source: Industrial
Spilled Amount:
Spilled Units:
Material Name: N/A
Contained:
Recovered Units:
Recovered Amount:
Area Affected: N/A
Water Supply Affected: N
Receiving Water:
NO of Fish Killed:
Public Intake:
Incident Date/Time: 1/27/2006 7:19:13
Reported Date/Time: 1/27/2006 7:28:13
County: Vermillion

Site: SR 63 NEWPORT IN 479660400

[HIS SPILLS](#)

Spill NO: 200601256
Spill Type: Other
Spill Source: Industrial
Spilled Amount:
Spilled Units:
Material Name: N/A
Contained:
Recovered Units:
Recovered Amount:
Area Affected: N/A
Water Supply Affected: N
Receiving Water:
NO of Fish Killed:
Public Intake:
Incident Date/Time: 1/26/2006 8:47:16

Reported Date/Time: 1/26/2006 9:00:16
County: Vermillion

Site:
SR 63 NEWPORT IN 479660400

[HIS SPILLS](#)

Spill NO: 200511126
Spill Type: Other
Spill Source: Industrial
Spilled Amount:
Spilled Units:
Material Name: N/A
Contained:
Recovered Units:
Recovered Amount:
Area Affected: N/A
Water Supply Affected: N
Receiving Water:
NO of Fish Killed:
Public Intake:
Incident Date/Time: 11/8/2005 19:29:24
Reported Date/Time: 11/8/2005 19:38:24
County: Vermillion

Site:
SR 63 NEWPORT IN 479660400

[HIS SPILLS](#)

Spill NO: 200511153
Spill Type: Other
Spill Source: Industrial
Spilled Amount:
Spilled Units:
Material Name: N/A
Contained:
Recovered Units:
Recovered Amount:
Area Affected: N/A
Water Supply Affected: N
Receiving Water:
NO of Fish Killed:
Public Intake:
Incident Date/Time: 11/10/2005 3:14:09
Reported Date/Time: 11/10/2005 3:33:09
County: Vermillion

Site:
SR 63 NEWPORT IN 479660400

[HIS SPILLS](#)

Spill NO: 200511157
Spill Type: Other
Spill Source: Industrial
Spilled Amount:
Spilled Units:
Material Name: N/A
Contained:
Recovered Units:
Recovered Amount:
Area Affected: N/A
Water Supply Affected: N
Receiving Water:
NO of Fish Killed:
Public Intake:
Incident Date/Time: 11/10/2005 5:38:54
Reported Date/Time: 11/10/2005 5:54:54
County: Vermillion

Site: SR 63 NEWPORT IN 479660400 HIS SPILLS

Spill NO: 200512089
Spill Type: Other
Spill Source: Industrial
Spilled Amount:
Spilled Units:
Material Name: N/A
Contained:
Recovered Units:
Recovered Amount:
Area Affected: N/A
Water Supply Affected: N
Receiving Water:
NO of Fish Killed:
Public Intake:
Incident Date/Time: 12/16/2005 3:05:23
Reported Date/Time: 12/16/2005 3:15:23
County: Vermillion

Site: SR 63 NEWPORT IN 479660400 HIS SPILLS

Spill NO: 200512016
Spill Type: Other
Spill Source: Industrial
Spilled Amount:
Spilled Units:
Material Name: N/A
Contained:
Recovered Units:
Recovered Amount:
Area Affected: N/A
Water Supply Affected: N
Receiving Water:
NO of Fish Killed:
Public Intake:
Incident Date/Time: 12/2/2005 22:33:55
Reported Date/Time: 12/2/2005 23:20:55
County: Vermillion

Site: SR 63 NEWPORT IN 479660400 HIS SPILLS

Spill NO: 200512015
Spill Type: Other
Spill Source: Industrial
Spilled Amount:
Spilled Units:
Material Name: N/A
Contained:
Recovered Units:
Recovered Amount:
Area Affected: N/A
Water Supply Affected: N
Receiving Water:
NO of Fish Killed:
Public Intake:
Incident Date/Time: 12/2/2005 0:04:19
Reported Date/Time: 12/2/2005 0:22:19
County: Vermillion

Site:

SR 63 NEWPORT IN 479660400

[HIS SPILLS](#)

Spill NO: 200512014
Spill Type: Other
Spill Source: Industrial
Spilled Amount:
Spilled Units:
Material Name: N/A
Contained:
Recovered Units:
Recovered Amount:
Area Affected: N/A
Water Supply Affected: N
Receiving Water:
NO of Fish Killed:
Public Intake:
Incident Date/Time: 12/1/2005 23:41:58
Reported Date/Time: 12/1/2005 23:48:58
County: Vermillion

Site:

SR 63 NEWPORT IN 479660400

[HIS SPILLS](#)

Spill NO: 200601255
Spill Type: Other
Spill Source: Industrial
Spilled Amount:
Spilled Units:
Material Name: N/A
Contained:
Recovered Units:
Recovered Amount:
Area Affected: N/A
Water Supply Affected: N
Receiving Water:
NO of Fish Killed:
Public Intake:
Incident Date/Time: 1/26/2006 6:06:54
Reported Date/Time: 1/26/2006 6:14:54
County: Vermillion

Site:

SR 63 NEWPORT IN 479660400

[HIS SPILLS](#)

Spill NO: 200511124
Spill Type: Other
Spill Source: Industrial
Spilled Amount:
Spilled Units:
Material Name: N/A
Contained:
Recovered Units:
Recovered Amount:
Area Affected: N/A
Water Supply Affected: N
Receiving Water:
NO of Fish Killed:
Public Intake:
Incident Date/Time: 11/8/2005 16:17:02
Reported Date/Time: 11/8/2005 16:28:02
County: Vermillion

Site:

[HIS SPILLS](#)

SR 63 NEWPORT IN 479660400

Spill NO: 200509261
Spill Type: Other
Spill Source: Industrial
Spilled Amount:
Spilled Units:
Material Name: N/A
Contained:
Recovered Units:
Recovered Amount:
Area Affected: N/A
Water Supply Affected: N
Receiving Water:
NO of Fish Killed:
Public Intake:
Incident Date/Time: 9/29/2005 14:32:40
Reported Date/Time: 9/29/2005 14:44:40
County: Vanderburgh

Site: **SR 63 NEWPORT IN 479660400** [HIS SPILLS](#)

Spill NO: 200511030
Spill Type: Other
Spill Source: Industrial
Spilled Amount:
Spilled Units:
Material Name: N/A
Contained:
Recovered Units:
Recovered Amount:
Area Affected: N/A
Water Supply Affected: N
Receiving Water:
NO of Fish Killed:
Public Intake:
Incident Date/Time: 11/3/2005 6:25:29
Reported Date/Time: 11/3/2005 6:30:29
County: Vermillion

Site: **SR 63 NEWPORT IN 479660400** [HIS SPILLS](#)

Spill NO: 200511029
Spill Type: Other
Spill Source: Industrial
Spilled Amount:
Spilled Units:
Material Name: N/A
Contained:
Recovered Units:
Recovered Amount:
Area Affected: N/A
Water Supply Affected: N
Receiving Water:
NO of Fish Killed:
Public Intake:
Incident Date/Time: 11/2/2005 22:13:06
Reported Date/Time: 11/2/2005 22:28:06
County: Vermillion

Site: **SR 63 NEWPORT IN 479660400** [HIS SPILLS](#)

Spill NO: 200511028
Spill Type: Other
Spill Source: Industrial
Spilled Amount:
Spilled Units:
Material Name: N/A
Contained:
Recovered Units:
Recovered Amount:
Area Affected: N/A
Water Supply Affected: N
Receiving Water:
NO of Fish Killed:
Public Intake:
Incident Date/Time: 11/2/2005 15:32:33
Reported Date/Time: 11/2/2005 7:32:33
County: Vermillion

Site: SR 63 NEWPORT IN 479660400 HIS SPILLS

Spill NO: 200511027
Spill Type: Other
Spill Source: Industrial
Spilled Amount:
Spilled Units:
Material Name: N/A
Contained:
Recovered Units:
Recovered Amount:
Area Affected: N/A
Water Supply Affected: N
Receiving Water:
NO of Fish Killed:
Public Intake:
Incident Date/Time: 11/2/2005 19:41:40
Reported Date/Time: 11/2/2005 1:07:40
County: Vermillion

Site: SR 63 NEWPORT IN 479660400 HIS SPILLS

Spill NO: 200511026
Spill Type: Other
Spill Source: Industrial
Spilled Amount:
Spilled Units:
Material Name: N/A
Contained:
Recovered Units:
Recovered Amount:
Area Affected: N/A
Water Supply Affected: N
Receiving Water:
NO of Fish Killed:
Public Intake:
Incident Date/Time: 11/1/2005 13:13:39
Reported Date/Time: 11/1/2005 13:37:39
County: Vermillion

Site: SR 63 NEWPORT IN 479660400 HIS SPILLS

Spill NO: 200510072
Spill Type: Other

Spill Source: Industrial
Spilled Amount:
Spilled Units:
Material Name: N/A
Contained:
Recovered Units:
Recovered Amount:
Area Affected: N/A
Water Supply Affected: N
Receiving Water:
NO of Fish Killed:
Public Intake:
Incident Date/Time: 10/12/2005 0:01:08
Reported Date/Time: 10/12/2005 8:30:02
County: Vermillion

Site:
SR 63 NEWPORT IN 479660400

[HIS SPILLS](#)

Spill NO: 200510054
Spill Type: Other
Spill Source: Industrial
Spilled Amount:
Spilled Units:
Material Name: N/A
Contained:
Recovered Units:
Recovered Amount:
Area Affected: N/A
Water Supply Affected: N
Receiving Water:
NO of Fish Killed:
Public Intake:
Incident Date/Time: 10/6/2005 12:56:23
Reported Date/Time: 10/6/2005 13:15:23
County: Vermillion

Site:
SR 63 NEWPORT IN 479660400

[HIS SPILLS](#)

Spill NO: 200509218
Spill Type: Other
Spill Source: Industrial
Spilled Amount:
Spilled Units:
Material Name: N/A
Contained:
Recovered Units:
Recovered Amount:
Area Affected: N/A
Water Supply Affected: N
Receiving Water:
NO of Fish Killed:
Public Intake:
Incident Date/Time: 9/26/2005 11:27:41
Reported Date/Time: 9/26/2005 11:35:41
County: Vermillion

Site:
SR 63 NEWPORT IN 479660400

[HIS SPILLS](#)

Spill NO: 200509217
Spill Type: Other
Spill Source: Industrial
Spilled Amount:

Spilled Units:
Material Name: N/A
Contained:
Recovered Units:
Recovered Amount:
Area Affected: N/A
Water Supply Affected: N
Receiving Water:
NO of Fish Killed:
Public Intake:
Incident Date/Time: 9/26/2005 9:29:01
Reported Date/Time: 9/26/2005 9:38:01
County: Vermillion

Site: SR 63 NEWPORT IN 479660400 HIS SPILLS

Spill NO: 200509230
Spill Type: Other
Spill Source: Other
Spilled Amount:
Spilled Units:
Material Name: MINI CAM ALARM CAT 1
Contained:
Recovered Units:
Recovered Amount:
Area Affected: UND
Water Supply Affected: N
Receiving Water: NONE
NO of Fish Killed: 0.00
Public Intake:
Incident Date/Time: 9/27/2005 22:10:38
Reported Date/Time: 9/27/2005 22:10:38
County: Vermillion

Site: SR 63 NEWPORT IN 479660400 HIS SPILLS

Spill NO: 200509170
Spill Type: Other
Spill Source: Industrial
Spilled Amount:
Spilled Units:
Material Name: UNKNOWN
Contained:
Recovered Units:
Recovered Amount:
Area Affected:
Water Supply Affected: N
Receiving Water:
NO of Fish Killed:
Public Intake:
Incident Date/Time: 9/21/2005 7:38:00
Reported Date/Time: 9/21/2005 11:52:00
County: Vermillion

Site: SR 63 NEWPORT IN 479660400 HIS SPILLS

Spill NO: 200508294
Spill Type: Other
Spill Source: Industrial
Spilled Amount:
Spilled Units:
Material Name: N/A

Contained:
Recovered Units:
Recovered Amount:
Area Affected: N/A
Water Supply Affected: N
Receiving Water:
NO of Fish Killed:
Public Intake:
Incident Date/Time: 8/31/2005 6:33:01
Reported Date/Time: 8/31/2005 6:46:01
County: Vermillion

Site: **SR 63 NEWPORT IN 479660400** HIS SPILLS

Spill NO: 200508293
Spill Type: Other
Spill Source: Industrial
Spilled Amount:
Spilled Units:
Material Name: N/A
Contained:
Recovered Units:
Recovered Amount:
Area Affected: N/A
Water Supply Affected: N
Receiving Water:
NO of Fish Killed:
Public Intake:
Incident Date/Time: 8/30/2005 15:19:40
Reported Date/Time: 8/30/2005 15:34:40
County: Vermillion

Site: **SR 63 NEWPORT IN 479660400** HIS SPILLS

Spill NO: 200510069
Spill Type: Other
Spill Source: Industrial
Spilled Amount:
Spilled Units:
Material Name: N/A
Contained:
Recovered Units:
Recovered Amount:
Area Affected: N/A
Water Supply Affected: N
Receiving Water:
NO of Fish Killed:
Public Intake:
Incident Date/Time: 10/11/2005 8:54:32
Reported Date/Time: 10/11/2005 9:06:32
County: Vermillion

Site: **SR 63 NEWPORT IN 479660400** HIS SPILLS

Spill NO: 200509082
Spill Type: Other
Spill Source: Industrial
Spilled Amount:
Spilled Units:
Material Name:
Contained:
Recovered Units:

Recovered Amount:
Area Affected: NEWPORT CHEMICAL DEPOT
Water Supply Affected: N
Receiving Water:
NO of Fish Killed:
Public Intake:
Incident Date/Time: 9/13/2005 11:37:00
Reported Date/Time: 9/13/2005 11:37:00
County: Vermillion

Site: SR 63 NEWPORT IN 479660400

[HIS SPILLS](#)

Spill NO: 200510067
Spill Type: Other
Spill Source: Industrial
Spilled Amount:
Spilled Units:
Material Name: N/A
Contained:
Recovered Units:
Recovered Amount:
Area Affected: N/A
Water Supply Affected: N
Receiving Water:
NO of Fish Killed:
Public Intake:
Incident Date/Time: 10/10/2005 13:49:10
Reported Date/Time: 10/10/2005 14:18:10
County: Vermillion

Site: SR 63 NEWPORT IN 479660400

[HIS SPILLS](#)

Spill NO: 200510066
Spill Type: Other
Spill Source: Industrial
Spilled Amount:
Spilled Units:
Material Name: N/A
Contained:
Recovered Units:
Recovered Amount:
Area Affected: N/A
Water Supply Affected: N
Receiving Water:
NO of Fish Killed:
Public Intake:
Incident Date/Time: 10/10/2005 11:11:36
Reported Date/Time: 10/10/2005 11:47:36
County: Vermillion

Site: SR 63 NEWPORT IN 479660400

[HIS SPILLS](#)

Spill NO: 200510065
Spill Type: Other
Spill Source: Industrial
Spilled Amount:
Spilled Units:
Material Name: N/A
Contained:
Recovered Units:
Recovered Amount:
Area Affected: N/A

Water Supply Affected: N
Receiving Water:
NO of Fish Killed:
Public Intake:
Incident Date/Time: 10/10/2005 9:57:18
Reported Date/Time: 10/10/2005 10:18:18
County: Vermillion

Site: **SR 63 NEWPORT IN 479660400** HIS SPILLS

Spill NO: 200510064
Spill Type: Other
Spill Source: Industrial
Spilled Amount:
Spilled Units:
Material Name: N/A
Contained:
Recovered Units:
Recovered Amount:
Area Affected: N/A
Water Supply Affected: N
Receiving Water:
NO of Fish Killed:
Public Intake:
Incident Date/Time: 10/10/2005 8:23:47
Reported Date/Time: 10/10/2005 8:47:47
County: Vermillion

Site: **SR 63 NEWPORT IN 479660400** HIS SPILLS

Spill NO: 200509235
Spill Type: Other
Spill Source: Industrial
Spilled Amount:
Spilled Units:
Material Name: N/A
Contained:
Recovered Units:
Recovered Amount:
Area Affected: TEST EXERCISE INDEXING
Water Supply Affected: N
Receiving Water:
NO of Fish Killed:
Public Intake:
Incident Date/Time: 9/28/2005 10:05:11
Reported Date/Time: 9/28/2005 10:05:11
County: Vermillion

Site: **SR 63 NEWPORT IN 479660400** HIS SPILLS

Spill NO: 200509233
Spill Type: Other
Spill Source: Industrial
Spilled Amount:
Spilled Units:
Material Name: N/A
Contained:
Recovered Units:
Recovered Amount:
Area Affected: N/A
Water Supply Affected: N
Receiving Water:

NO of Fish Killed:
Public Intake:
Incident Date/Time: 9/28/2005 6:25:02
Reported Date/Time: 9/28/2005 6:39:02
County: Vermillion

Site: SR 63 NEWPORT IN 479660400

[HIS SPILLS](#)

Spill NO: 200509234
Spill Type: Other
Spill Source: Industrial
Spilled Amount:
Spilled Units:
Material Name: N/A
Contained:
Recovered Units:
Recovered Amount:
Area Affected: TEST EXERCISE MESSAGE
Water Supply Affected: N
Receiving Water:
NO of Fish Killed:
Public Intake:
Incident Date/Time: 9/28/2005 9:12:51
Reported Date/Time: 9/28/2005 9:15:51
County: Vermillion

Site: SR 63 NEWPORT IN 47966

[HIS SPILLS](#)

Spill NO: 200704255
Spill Type: Other
Spill Source: Industrial
Spilled Amount:
Spilled Units:
Material Name: N/A
Contained:
Recovered Units:
Recovered Amount:
Area Affected: N/A
Water Supply Affected: N
Receiving Water:
NO of Fish Killed:
Public Intake:
Incident Date/Time: 4/26/2007 10:10:56
Reported Date/Time: 4/26/2007 10:26:56
County: Vermillion

Site: SR 63 NEWPORT IN 47966

[HIS SPILLS](#)

Spill NO: 200704254
Spill Type: Other
Spill Source: Industrial
Spilled Amount:
Spilled Units:
Material Name: N/A
Contained:
Recovered Units:
Recovered Amount:
Area Affected: N/A
Water Supply Affected: N
Receiving Water:
NO of Fish Killed:
Public Intake:

Incident Date/Time: 4/26/2007 9:26:06
Reported Date/Time: 4/26/2007 9:45:40
County: Vermillion

Site:
SR 63 Newport IN

HIS SPILLS

Spill NO: 200505054
Spill Type: Other
Spill Source: Other
Spilled Amount:
Spilled Units:
Material Name: N/A
Contained:
Recovered Units:
Recovered Amount:
Area Affected:
Water Supply Affected: N
Receiving Water:
NO of Fish Killed:
Public Intake:
Incident Date/Time: 5/6/2005 23:00:00
Reported Date/Time: 5/6/2005 23:00:00
County: Vermillion

Site:
SR 63 NEWPORT IN 479660400

HIS SPILLS

Spill NO: 200505052
Spill Type: Other
Spill Source: Industrial
Spilled Amount:
Spilled Units:
Material Name: N/A
Contained:
Recovered Units:
Recovered Amount:
Area Affected: N/A
Water Supply Affected: N
Receiving Water:
NO of Fish Killed:
Public Intake:
Incident Date/Time: 5/6/2005 16:50:06
Reported Date/Time: 5/6/2005 16:50:06
County: Vermillion

Site:
SR 63 NEWPORT IN 479660400

HIS SPILLS

Spill NO: 200504256
Spill Type: Other
Spill Source: Industrial
Spilled Amount:
Spilled Units:
Material Name: N/A
Contained:
Recovered Units:
Recovered Amount:
Area Affected: N/A
Water Supply Affected: N
Receiving Water:
NO of Fish Killed:
Public Intake:
Incident Date/Time: 4/22/2005 9:55:08
Reported Date/Time: 4/22/2005 10:14:08

County: Vermillion

Site: SR 63 NEWPORT IN 479660400 HIS SPILLS

Spill NO: 200504252
Spill Type: Other
Spill Source: Industrial
Spilled Amount:
Spilled Units:
Material Name: N/A
Contained:
Recovered Units:
Recovered Amount:
Area Affected: N/A
Water Supply Affected: N
Receiving Water:
NO of Fish Killed:
Public Intake:
Incident Date/Time: 4/22/2005 9:56:00
Reported Date/Time: 4/22/2005 10:06:00
County: Vermillion

Site: SR 63 NEWPORT IN 479660400 HIS SPILLS

Spill NO: 200506204
Spill Type: Other
Spill Source: Other
Spilled Amount:
Spilled Units:
Material Name: NA
Contained:
Recovered Units:
Recovered Amount:
Area Affected: CONTROLLED AREA
Water Supply Affected: N
Receiving Water:
NO of Fish Killed:
Public Intake:
Incident Date/Time: 6/21/2005 15:04:00
Reported Date/Time: 6/21/2005 15:04:00
County: Vermillion

Site: SR 63 NEWPORT IN 47966 HIS SPILLS

Spill NO: 200704271
Spill Type: Other
Spill Source: Industrial
Spilled Amount:
Spilled Units:
Material Name: N/A
Contained:
Recovered Units:
Recovered Amount:
Area Affected: N/A
Water Supply Affected: N
Receiving Water:
NO of Fish Killed:
Public Intake:
Incident Date/Time: 4/30/2007 12:44:18
Reported Date/Time: 4/30/2007 13:11:18
County: Vermillion

Site: SR 63 NEWPORT IN 479660400 HIS SPILLS

Spill NO: 200506203
Spill Type: Other
Spill Source: Municipal
Spilled Amount:
Spilled Units:
Material Name: NA
Contained:
Recovered Units:
Recovered Amount:
Area Affected: CONTROLLED AREA
Water Supply Affected: N
Receiving Water:
NO of Fish Killed:
Public Intake:
Incident Date/Time: 6/21/2005 13:09:00
Reported Date/Time: 6/21/2005 13:09:00
County: Vermillion

Site: SR 63 NEWPORT IN 479660400 HIS SPILLS

Spill NO: 200506202
Spill Type: Other
Spill Source: Other
Spilled Amount:
Spilled Units:
Material Name: NA
Contained:
Recovered Units:
Recovered Amount:
Area Affected: CONTROLLED AREA
Water Supply Affected: N
Receiving Water:
NO of Fish Killed:
Public Intake:
Incident Date/Time: 6/21/2005 12:25:00
Reported Date/Time: 6/21/2005 12:25:00
County: Vermillion

Site: SR 63 NEWPORT IN 479660400 HIS SPILLS

Spill NO: 200506201
Spill Type: Other
Spill Source: Industrial
Spilled Amount:
Spilled Units:
Material Name: NA
Contained:
Recovered Units:
Recovered Amount:
Area Affected: CONTROLLED AREA
Water Supply Affected: N
Receiving Water:
NO of Fish Killed:
Public Intake:
Incident Date/Time: 6/21/2005 11:00:00
Reported Date/Time: 6/21/2005 11:00:00
County: Vermillion

Site:

SR 63 NEWPORT IN 479660400

[HIS SPILLS](#)

Spill NO: 200506200
Spill Type: Other
Spill Source: Other
Spilled Amount:
Spilled Units:
Material Name: NA
Contained:
Recovered Units:
Recovered Amount:
Area Affected: CONTROLLED AREA
Water Supply Affected: N
Receiving Water:
NO of Fish Killed:
Public Intake:
Incident Date/Time: 6/21/2005 10:47:56
Reported Date/Time: 6/21/2005 10:47:56
County: Vermillion

Site:

SR 63 NEWPORT IN 479660400

[HIS SPILLS](#)

Spill NO: 200504226
Spill Type: Other
Spill Source: Industrial
Spilled Amount:
Spilled Units:
Material Name: N/A
Contained:
Recovered Units:
Recovered Amount:
Area Affected: N/A
Water Supply Affected: N
Receiving Water:
NO of Fish Killed:
Public Intake:
Incident Date/Time: 4/20/2005 10:02:19
Reported Date/Time: 4/20/2005 10:07:19
County: Vermillion

Site:

SR 63 NEWPORT IN 479660400

[HIS SPILLS](#)

Spill NO: 200504224
Spill Type: Other
Spill Source: Industrial
Spilled Amount:
Spilled Units:
Material Name: N/A
Contained:
Recovered Units:
Recovered Amount:
Area Affected: N/A
Water Supply Affected: N
Receiving Water:
NO of Fish Killed:
Public Intake:
Incident Date/Time: 4/20/2005 9:33:45
Reported Date/Time: 4/20/2005 9:43:45
County: Vermillion

Site:

SR 63 NEWPORT IN 479660400

[HIS SPILLS](#)

Spill NO: 200605297
Spill Type: Other
Spill Source: Industrial
Spilled Amount:
Spilled Units:
Material Name: N/A
Contained:
Recovered Units:
Recovered Amount:
Area Affected: N/A
Water Supply Affected: N
Receiving Water:
NO of Fish Killed:
Public Intake:
Incident Date/Time: 5/31/2006 6:03:51
Reported Date/Time: 5/31/2006 6:13:51
County: Vermillion

Site: SR 63 NEWPORT IN 479660400 [HIS SPILLS](#)

Spill NO: 200508271
Spill Type: Other
Spill Source: Industrial
Spilled Amount:
Spilled Units:
Material Name: N/A
Contained:
Recovered Units:
Recovered Amount:
Area Affected: N/A
Water Supply Affected: N
Receiving Water:
NO of Fish Killed:
Public Intake:
Incident Date/Time: 8/29/2005 9:17:23
Reported Date/Time: 8/29/2005 9:27:23
County: Vermillion

Site: SR 63 NEWPORT IN 47966 [HIS SPILLS](#)

Spill NO: 200704005
Spill Type: Other
Spill Source: Industrial
Spilled Amount:
Spilled Units:
Material Name: N/A
Contained:
Recovered Units:
Recovered Amount:
Area Affected: N/A
Water Supply Affected: N
Receiving Water:
NO of Fish Killed:
Public Intake:
Incident Date/Time: 4/1/2007 15:41:58
Reported Date/Time: 4/1/2007 16:00:58
County: Vermillion

Site: SR 63 NEWPORT IN 47966 [HIS SPILLS](#)

Spill NO: 200703212

Spill Type: Other
Spill Source: Industrial
Spilled Amount:
Spilled Units:
Material Name: N/A
Contained:
Recovered Units:
Recovered Amount:
Area Affected: N/A
Water Supply Affected: N
Receiving Water:
NO of Fish Killed:
Public Intake:
Incident Date/Time: 3/26/2007 12:46:45
Reported Date/Time: 3/26/2007 12:46:45
County: Vermillion

Site: SR 63 NEWPORT IN 47966 HIS SPILLS

Spill NO: 200703094
Spill Type: Other
Spill Source: Industrial
Spilled Amount:
Spilled Units:
Material Name: N/A
Contained:
Recovered Units:
Recovered Amount:
Area Affected: N/A
Water Supply Affected: N
Receiving Water:
NO of Fish Killed:
Public Intake:
Incident Date/Time: 3/12/2007 12:40:00
Reported Date/Time: 3/12/2007 13:03:38
County: Vermillion

Site: SR 63 NEWPORT IN 47966 HIS SPILLS

Spill NO: 200703104
Spill Type: Other
Spill Source: Industrial
Spilled Amount:
Spilled Units:
Material Name: N/A
Contained:
Recovered Units:
Recovered Amount:
Area Affected: N/A
Water Supply Affected: N
Receiving Water:
NO of Fish Killed:
Public Intake:
Incident Date/Time: 3/13/2007 9:40:24
Reported Date/Time: 3/13/2007 9:49:24
County: Vermillion

Site: SR 63 NEWPORT IN 47966 HIS SPILLS

Spill NO: 200703103
Spill Type: Other
Spill Source: Industrial

Spilled Amount:
Spilled Units:
Material Name: N/A
Contained:
Recovered Units:
Recovered Amount:
Area Affected: N/A
Water Supply Affected: N
Receiving Water:
NO of Fish Killed:
Public Intake:
Incident Date/Time: 3/13/2007 9:20:12
Reported Date/Time: 3/13/2007 9:25:12
County: Vermillion

Site: SR 63 NEWPORT IN 47966 HIS SPILLS

Spill NO: 200703099
Spill Type: Other
Spill Source: Industrial
Spilled Amount:
Spilled Units:
Material Name: N/A
Contained:
Recovered Units:
Recovered Amount:
Area Affected: N/A
Water Supply Affected: N
Receiving Water:
NO of Fish Killed:
Public Intake:
Incident Date/Time: 3/12/2007 17:53:24
Reported Date/Time: 3/12/2007 19:08:24
County: Vermillion

Site: SR 63 NEWPORT IN 47966 HIS SPILLS

Spill NO: 200703081
Spill Type: Other
Spill Source: Industrial
Spilled Amount:
Spilled Units:
Material Name: N/A
Contained:
Recovered Units:
Recovered Amount:
Area Affected: N/A
Water Supply Affected: N
Receiving Water:
NO of Fish Killed:
Public Intake:
Incident Date/Time: 3/7/2007 12:32:29
Reported Date/Time: 3/7/2007 13:25:29
County: Vermillion

Site: SR 63 NEWPORT IN 47966 HIS SPILLS

Spill NO: 200702157
Spill Type: Other
Spill Source: Industrial
Spilled Amount:
Spilled Units:

Material Name: N/A
Contained:
Recovered Units:
Recovered Amount:
Area Affected: N/A
Water Supply Affected: N
Receiving Water:
NO of Fish Killed:
Public Intake:
Incident Date/Time: 2/25/2007 3:22:28
Reported Date/Time: 2/25/2007 3:30:28
County: Vermillion

Site: SR 63 NEWPORT IN 47966 HIS SPILLS

Spill NO: 200702156
Spill Type: Other
Spill Source: Industrial
Spilled Amount:
Spilled Units:
Material Name: N/A
Contained:
Recovered Units:
Recovered Amount:
Area Affected: N/A
Water Supply Affected: N
Receiving Water:
NO of Fish Killed:
Public Intake:
Incident Date/Time: 2/24/2007 1:39:21
Reported Date/Time: 2/24/2007 1:42:21
County: Vermillion

Site: SR 63 NEWPORT IN 47966 HIS SPILLS

Spill NO: 200702179
Spill Type: Other
Spill Source: Industrial
Spilled Amount:
Spilled Units:
Material Name: N/A
Contained:
Recovered Units:
Recovered Amount:
Area Affected: N/A
Water Supply Affected: N
Receiving Water:
NO of Fish Killed:
Public Intake:
Incident Date/Time: 2/27/2007 16:02:23
Reported Date/Time: 2/27/2007 16:20:23
County: Vermillion

Site: SR 63 NEWPORT IN 47966 HIS SPILLS

Spill NO: 200702174
Spill Type: Other
Spill Source: Industrial
Spilled Amount:
Spilled Units:
Material Name: N/A
Contained:

Recovered Units:
Recovered Amount:
Area Affected: N/A
Water Supply Affected: N
Receiving Water:
NO of Fish Killed:
Public Intake:
Incident Date/Time: 2/26/2007 14:18:22
Reported Date/Time: 2/26/2007 14:30:22
County: Vermillion

Site:
SR 63 NEWPORT IN 47966

[HIS SPILLS](#)

Spill NO: 200703274
Spill Type: Other
Spill Source: Industrial
Spilled Amount:
Spilled Units:
Material Name: N/A
Contained:
Recovered Units:
Recovered Amount:
Area Affected: N/A
Water Supply Affected: N
Receiving Water:
NO of Fish Killed:
Public Intake:
Incident Date/Time: 3/30/2007 13:58:28
Reported Date/Time: 3/30/2007 14:14:28
County: Vermillion

Site:
SR 63 NEWPORT IN 47966

[HIS SPILLS](#)

Spill NO: 200703273
Spill Type: Other
Spill Source: Industrial
Spilled Amount:
Spilled Units:
Material Name: N/A
Contained:
Recovered Units:
Recovered Amount:
Area Affected: N/A
Water Supply Affected: N
Receiving Water:
NO of Fish Killed:
Public Intake:
Incident Date/Time: 3/30/2007 9:12:11
Reported Date/Time: 3/30/2007 9:26:11
County: Vermillion

Site:
SR 63 NEWPORT IN 47966

[HIS SPILLS](#)

Spill NO: 200703272
Spill Type: Other
Spill Source: Unknown
Spilled Amount:
Spilled Units:
Material Name: N/A
Contained:
Recovered Units:
Recovered Amount:

Area Affected: N/A
Water Supply Affected: N
Receiving Water:
NO of Fish Killed:
Public Intake:
Incident Date/Time: 3/29/2007 14:19:53
Reported Date/Time: 3/29/2007 14:38:53
County: Vermillion

Site:

SR 63 NEWPORT IN 47966

HIS SPILLS

Spill NO: 200703249
Spill Type: Other
Spill Source: Industrial
Spilled Amount:
Spilled Units:
Material Name: N/A
Contained:
Recovered Units:
Recovered Amount:
Area Affected: N/A
Water Supply Affected: N
Receiving Water:
NO of Fish Killed:
Public Intake:
Incident Date/Time: 3/29/2007 8:53:42
Reported Date/Time: 3/29/2007 9:01:42
County: Vermillion

Site:

SR 63 NEWPORT IN 47966

HIS SPILLS

Spill NO: 200703248
Spill Type: Other
Spill Source: Industrial
Spilled Amount:
Spilled Units:
Material Name: N/A
Contained:
Recovered Units:
Recovered Amount:
Area Affected: N/A
Water Supply Affected: N
Receiving Water:
NO of Fish Killed:
Public Intake:
Incident Date/Time: 3/29/2007 7:25:12
Reported Date/Time: 3/29/2007 7:25:12
County: Vermillion

Site:

SR 63 NEWPORT IN 47966

HIS SPILLS

Spill NO: 200706215
Spill Type: Other
Spill Source: Industrial
Spilled Amount:
Spilled Units:
Material Name: N/A
Contained:
Recovered Units:
Recovered Amount:
Area Affected: N/A
Water Supply Affected: N

Receiving Water:
NO of Fish Killed:
Public Intake:
Incident Date/Time: 6/19/2007 14:42:35
Reported Date/Time: 6/19/2007 15:38:35
County: Vermillion

Site: SR 63 NEWPORT IN 479660400 HIS SPILLS

Spill NO: 200601092
Spill Type: Other
Spill Source: Industrial
Spilled Amount:
Spilled Units:
Material Name: N/A
Contained:
Recovered Units:
Recovered Amount:
Area Affected: N/A
Water Supply Affected: N
Receiving Water:
NO of Fish Killed:
Public Intake:
Incident Date/Time: 1/12/2006 14:55:15
Reported Date/Time: 1/12/2006 15:21:15
County: Vermillion

Site: SR 63 NEWPORT IN 47966 HIS SPILLS

Spill NO: 200704159
Spill Type: Other
Spill Source: Industrial
Spilled Amount:
Spilled Units:
Material Name: N/A
Contained:
Recovered Units:
Recovered Amount:
Area Affected: //////////////EXERCISE/////////
Water Supply Affected: N
Receiving Water: //////////////EXERCISE/////////
NO of Fish Killed:
Public Intake:
Incident Date/Time: 4/18/2007 9:41:22
Reported Date/Time: 4/18/2007 10:42:22
County: Vermillion

Site: SR 63 NEWPORT IN 479660400 HIS SPILLS

Spill NO: 200601091
Spill Type: Other
Spill Source: Industrial
Spilled Amount:
Spilled Units:
Material Name: N/A
Contained:
Recovered Units:
Recovered Amount:
Area Affected: N/A
Water Supply Affected: N
Receiving Water:
NO of Fish Killed:

Public Intake:
Incident Date/Time: 1/12/2006 10:31:51
Reported Date/Time: 1/12/2006 10:47:51
County: Vermillion

Site: SR 63 NEWPORT IN 479660400

HIS SPILLS

Spill NO: 200505165
Spill Type: Other
Spill Source: Industrial
Spilled Amount:
Spilled Units:
Material Name: N/A
Contained:
Recovered Units:
Recovered Amount:
Area Affected: N/A
Water Supply Affected: N
Receiving Water:
NO of Fish Killed:
Public Intake:
Incident Date/Time: 5/19/2005 9:52:12
Reported Date/Time: 5/19/2005 10:04:12
County: Vermillion

Site: SR 63 NEWPORT IN 47966

HIS SPILLS

Spill NO: 200703250
Spill Type: Other
Spill Source: Industrial
Spilled Amount:
Spilled Units:
Material Name: N/A
Contained:
Recovered Units:
Recovered Amount:
Area Affected: N/A
Water Supply Affected: N
Receiving Water:
NO of Fish Killed:
Public Intake:
Incident Date/Time: 3/29/2007 10:03:21
Reported Date/Time: 3/29/2007 10:19:21
County: Vermillion

Site: SR 63 NEWPORT IN

HIS SPILLS

Spill NO: 200605062
Spill Type: Other
Spill Source: Other
Spilled Amount:
Spilled Units:
Material Name: MINI-CAM
Contained:
Recovered Units:
Recovered Amount:
Area Affected:
Water Supply Affected: N
Receiving Water:
NO of Fish Killed:
Public Intake:
Incident Date/Time: 5/8/2006 13:28:00

Reported Date/Time: 5/8/2006 13:28:00
County: Vermillion

Site: SR 63 NEWPORT IN 479660400

[HIS SPILLS](#)

Spill NO: 200605061
Spill Type: Other
Spill Source: Other
Spilled Amount:
Spilled Units:
Material Name: MINI-CAM
Contained:
Recovered Units:
Recovered Amount:
Area Affected:
Water Supply Affected: N
Receiving Water:
NO of Fish Killed:
Public Intake:
Incident Date/Time: 5/8/2006 12:15:00
Reported Date/Time: 5/8/2006 12:15:41
County: Vermillion

Site: SR 63 NEWPORT IN 479660400

[HIS SPILLS](#)

Spill NO: 200605060
Spill Type: Other
Spill Source: Other
Spilled Amount:
Spilled Units:
Material Name: MINI-CAM ALARM
Contained:
Recovered Units:
Recovered Amount:
Area Affected:
Water Supply Affected: N
Receiving Water:
NO of Fish Killed:
Public Intake:
Incident Date/Time: 5/8/2006 11:15:00
Reported Date/Time: 5/9/2006 11:15:00
County: Vermillion

Site: SR 63 NEWPORT IN

[HIS SPILLS](#)

Spill NO: 200605063
Spill Type: Other
Spill Source: Other
Spilled Amount:
Spilled Units:
Material Name: MINI-CAM
Contained:
Recovered Units:
Recovered Amount:
Area Affected:
Water Supply Affected: N
Receiving Water:
NO of Fish Killed:
Public Intake:
Incident Date/Time: 5/9/2006 9:46:26
Reported Date/Time: 5/9/2006 9:46:26
County: Vermillion

Site: SR 63 NEWPORT IN 479660400 HIS SPILLS

Spill NO: 200604251
Spill Type: Other
Spill Source: Industrial
Spilled Amount:
Spilled Units:
Material Name: N/A
Contained:
Recovered Units:
Recovered Amount:
Area Affected: N/A
Water Supply Affected: N
Receiving Water:
NO of Fish Killed:
Public Intake:
Incident Date/Time: 4/24/2006 7:07:17
Reported Date/Time: 4/24/2006 7:10:17
County: Vermillion

Site: SR 63 NEWPORT IN 479660400 HIS SPILLS

Spill NO: 200604246
Spill Type: Other
Spill Source: Industrial
Spilled Amount:
Spilled Units:
Material Name: N/A
Contained:
Recovered Units:
Recovered Amount:
Area Affected: N/A
Water Supply Affected: N
Receiving Water:
NO of Fish Killed:
Public Intake:
Incident Date/Time: 4/23/2006 12:43:26
Reported Date/Time: 4/23/2006 13:03:26
County: Vermillion

Site: SR 63 NEWPORT IN 479660400 HIS SPILLS

Spill NO: 200604245
Spill Type: Other
Spill Source: Industrial
Spilled Amount:
Spilled Units:
Material Name: N/A
Contained:
Recovered Units:
Recovered Amount:
Area Affected: N/A
Water Supply Affected: N
Receiving Water:
NO of Fish Killed:
Public Intake:
Incident Date/Time: 4/23/2006 5:56:47
Reported Date/Time: 4/23/2006 6:00:47
County: Vermillion

Site:

SR 63 NEWPORT IN 479660400

HIS SPILLS

Spill NO: 200605091
Spill Type: Other
Spill Source: Industrial
Spilled Amount:
Spilled Units:
Material Name: N/A
Contained:
Recovered Units:
Recovered Amount:
Area Affected: N/A
Water Supply Affected: N
Receiving Water:
NO of Fish Killed:
Public Intake:
Incident Date/Time: 5/10/2006 9:44:47
Reported Date/Time: 5/10/2006 10:01:47
County: Vermillion

Site:

SR 63 NEWPORT IN 479660400

HIS SPILLS

Spill NO: 200605088
Spill Type: Other
Spill Source: Industrial
Spilled Amount:
Spilled Units:
Material Name: N/A
Contained:
Recovered Units:
Recovered Amount:
Area Affected: N/A
Water Supply Affected: N
Receiving Water:
NO of Fish Killed:
Public Intake:
Incident Date/Time: 5/10/2006 9:20:35
Reported Date/Time: 5/10/2006 9:16:35
County: Vermillion

Site:

SR 63 NEWPORT IN 479660400

HIS SPILLS

Spill NO: 200504069
Spill Type: Other
Spill Source: Industrial
Spilled Amount:
Spilled Units:
Material Name: N/A
Contained:
Recovered Units:
Recovered Amount:
Area Affected: N/A
Water Supply Affected: N
Receiving Water:
NO of Fish Killed:
Public Intake:
Incident Date/Time: 4/7/2005 10:01:19
Reported Date/Time: 4/7/2005 10:20:19
County: Vermillion

Site:

HIS SPILLS

SR 63 NEWPORT IN 479660400

Spill NO: 200504068
Spill Type: Other
Spill Source: Industrial
Spilled Amount:
Spilled Units:
Material Name: N/A
Contained:
Recovered Units:
Recovered Amount:
Area Affected: N/A
Water Supply Affected: N
Receiving Water:
NO of Fish Killed:
Public Intake:
Incident Date/Time: 4/6/2005 13:44:31
Reported Date/Time: 4/6/2005 14:20:31
County: Vermillion

Site:

SR 63 NEWPORT IN 479660400

[HIS SPILLS](#)

Spill NO: 200504067
Spill Type: Other
Spill Source: Industrial
Spilled Amount:
Spilled Units:
Material Name: N/A
Contained:
Recovered Units:
Recovered Amount:
Area Affected: N/A
Water Supply Affected: N
Receiving Water:
NO of Fish Killed:
Public Intake:
Incident Date/Time: 4/6/2005 12:57:45
Reported Date/Time: 4/8/2005 13:30:45
County: Vermillion

Site:

SR 63 NEWPORT IN 479660400

[HIS SPILLS](#)

Spill NO: 200504070
Spill Type: Other
Spill Source: Industrial
Spilled Amount:
Spilled Units:
Material Name: N/A
Contained:
Recovered Units:
Recovered Amount:
Area Affected: N/A
Water Supply Affected: N
Receiving Water:
NO of Fish Killed:
Public Intake:
Incident Date/Time: 4/7/2005 10:39:40
Reported Date/Time: 4/7/2005 11:00:40
County: Vermillion

Site:

SR 63 NEWPORT IN 479660400

[HIS SPILLS](#)

Spill NO: 200504066
Spill Type: Other
Spill Source: Industrial
Spilled Amount:
Spilled Units:
Material Name: N/A
Contained:
Recovered Units:
Recovered Amount:
Area Affected: N/A
Water Supply Affected: N
Receiving Water:
NO of Fish Killed:
Public Intake:
Incident Date/Time: 4/6/2005 10:58:10
Reported Date/Time: 4/6/2005 11:19:10
County: Vermillion

Site: SR 63 NEWPORT IN 479660400 HIS SPILLS

Spill NO: 200503198
Spill Type: Other
Spill Source: Industrial
Spilled Amount:
Spilled Units:
Material Name: N/A
Contained:
Recovered Units:
Recovered Amount:
Area Affected: N/A
Water Supply Affected: N
Receiving Water:
NO of Fish Killed:
Public Intake:
Incident Date/Time: 3/30/2005 9:20:49
Reported Date/Time: 3/30/2005 9:27:49
County: Vermillion

Site: SR 63 NEWPORT IN 479660400 HIS SPILLS

Spill NO: 200504119
Spill Type: Other
Spill Source: Industrial
Spilled Amount:
Spilled Units:
Material Name: N/A
Contained:
Recovered Units:
Recovered Amount:
Area Affected: N/A
Water Supply Affected: N
Receiving Water:
NO of Fish Killed:
Public Intake:
Incident Date/Time: 4/12/2005 8:12:42
Reported Date/Time: 4/12/2005 11:50:42
County: Vermillion

Site: SR 63 NEWPORT IN 479660400 HIS SPILLS

Spill NO: 200504118
Spill Type: Other

Spill Source: Industrial
Spilled Amount:
Spilled Units:
Material Name: N/A
Contained:
Recovered Units:
Recovered Amount:
Area Affected: N/A
Water Supply Affected: N
Receiving Water:
NO of Fish Killed:
Public Intake:
Incident Date/Time: 4/12/2005 10:25:14
Reported Date/Time: 4/12/2005 10:39:14
County: Vermillion

Site:
SR 63 NEWPORT IN 479660400

[HIS SPILLS](#)

Spill NO: 200503199
Spill Type: Other
Spill Source: Industrial
Spilled Amount:
Spilled Units:
Material Name: NONE
Contained:
Recovered Units:
Recovered Amount:
Area Affected: N/A
Water Supply Affected: N
Receiving Water:
NO of Fish Killed:
Public Intake:
Incident Date/Time: 3/30/2005 13:05:16
Reported Date/Time: 3/30/2005 13:13:16
County: Vermillion

Site:
SR 63 NEWPORT IN 479660400

[HIS SPILLS](#)

Spill NO: 200504251
Spill Type: Other
Spill Source: Industrial
Spilled Amount:
Spilled Units:
Material Name: N/A
Contained:
Recovered Units:
Recovered Amount:
Area Affected: N/A
Water Supply Affected: N
Receiving Water:
NO of Fish Killed:
Public Intake:
Incident Date/Time: 4/22/2005 8:41:49
Reported Date/Time: 4/22/2005 8:53:49
County: Vermillion

Site:
SR 63 NEWPORT IN 479660400

[HIS SPILLS](#)

Spill NO: 200605121
Spill Type: Other
Spill Source: Industrial
Spilled Amount:

Spilled Units:
Material Name: N/A
Contained:
Recovered Units:
Recovered Amount:
Area Affected: N/A
Water Supply Affected: N
Receiving Water:
NO of Fish Killed:
Public Intake:
Incident Date/Time: 5/11/2006 6:04:27
Reported Date/Time: 5/11/2006 6:09:27
County: Vermillion

Site: **SR 63 NEWPORT IN 479660400** HIS SPILLS

Spill NO: 200605120
Spill Type: Other
Spill Source: Industrial
Spilled Amount:
Spilled Units:
Material Name: N/A
Contained:
Recovered Units:
Recovered Amount:
Area Affected: N/A
Water Supply Affected: N
Receiving Water:
NO of Fish Killed:
Public Intake:
Incident Date/Time: 5/10/2006 10:41:19
Reported Date/Time: 5/10/2006 11:00:19
County: Vermillion

Site: **SR 63 NEWPORT IN 479660400** HIS SPILLS

Spill NO: 200605119
Spill Type: Other
Spill Source: Industrial
Spilled Amount:
Spilled Units:
Material Name: N/A
Contained:
Recovered Units:
Recovered Amount:
Area Affected: N/A
Water Supply Affected: N
Receiving Water:
NO of Fish Killed:
Public Intake:
Incident Date/Time: 5/10/2006 9:10:45
Reported Date/Time: 5/10/2006 9:33:45
County: Vermillion

Site: **SR 63 NEWPORT IN 479660400** HIS SPILLS

Spill NO: 200604203
Spill Type: Other
Spill Source: Industrial
Spilled Amount:
Spilled Units:
Material Name: N/A

Contained:
Recovered Units:
Recovered Amount:
Area Affected: N/A
Water Supply Affected: N
Receiving Water:
NO of Fish Killed:
Public Intake:
Incident Date/Time: 4/21/2006 3:37:14
Reported Date/Time: 4/21/2006 3:49:14
County: Vermillion

Site: **SR 63 NEWPORT IN 479660400** HIS SPILLS

Spill NO: 200605004
Spill Type: Other
Spill Source: Industrial
Spilled Amount:
Spilled Units:
Material Name: N/A
Contained:
Recovered Units:
Recovered Amount:
Area Affected: N/A
Water Supply Affected: N
Receiving Water:
NO of Fish Killed:
Public Intake:
Incident Date/Time: 5/1/2006 5:55:19
Reported Date/Time: 5/1/2006 6:06:19
County: Vermillion

Site: **SR 63 NEWPORT IN 479660400** HIS SPILLS

Spill NO: 200604307
Spill Type: Other
Spill Source: Industrial
Spilled Amount:
Spilled Units:
Material Name: N/A
Contained:
Recovered Units:
Recovered Amount:
Area Affected: N/A
Water Supply Affected: N
Receiving Water:
NO of Fish Killed:
Public Intake:
Incident Date/Time: 4/30/2006 7:57:10
Reported Date/Time: 4/30/2006 8:03:10
County: Vermillion

Site: **SR 63 NEWPORT IN 479660400** HIS SPILLS

Spill NO: 200604204
Spill Type: Other
Spill Source: Industrial
Spilled Amount:
Spilled Units:
Material Name: N/A
Contained:
Recovered Units:

Recovered Amount:
Area Affected: N/A
Water Supply Affected: N
Receiving Water:
NO of Fish Killed:
Public Intake:
Incident Date/Time: 4/21/2006 6:05:26
Reported Date/Time: 4/21/2006 6:12:26
County: Vermillion

Site: SR 63 NEWPORT IN 479660400

[HIS SPILLS](#)

Spill NO: 200508270
Spill Type: Other
Spill Source: Industrial
Spilled Amount:
Spilled Units:
Material Name: N/A
Contained:
Recovered Units:
Recovered Amount:
Area Affected: N/A
Water Supply Affected: N
Receiving Water:
NO of Fish Killed:
Public Intake:
Incident Date/Time: 8/29/2005 6:42:54
Reported Date/Time: 8/29/2005 6:51:54
County: Vermillion

Site: SR 63 NEWPORT IN 479660400

[HIS SPILLS](#)

Spill NO: 200510060
Spill Type: Other
Spill Source: Industrial
Spilled Amount:
Spilled Units:
Material Name: N/A
Contained:
Recovered Units:
Recovered Amount:
Area Affected: N/A
Water Supply Affected: N
Receiving Water:
NO of Fish Killed:
Public Intake:
Incident Date/Time: 10/7/2005 22:10:02
Reported Date/Time: 10/7/2005 22:41:02
County: Vermillion

Site: SR 63 NEWPORT IN 479660400

[HIS SPILLS](#)

Spill NO: 200605136
Spill Type: Other
Spill Source: Industrial
Spilled Amount:
Spilled Units:
Material Name: N/A
Contained:
Recovered Units:
Recovered Amount:
Area Affected: N/A

Water Supply Affected: N
Receiving Water:
NO of Fish Killed:
Public Intake:
Incident Date/Time: 5/14/2006 0:34:57
Reported Date/Time: 5/14/2006 0:40:57
County: Vermillion

Site: SR 63 NEWPORT IN 479660400 HIS SPILLS

Spill NO: 200606085
Spill Type: Other
Spill Source: Individual
Spilled Amount:
Spilled Units:
Material Name: N/A
Contained:
Recovered Units:
Recovered Amount:
Area Affected: N/A
Water Supply Affected: N
Receiving Water:
NO of Fish Killed:
Public Intake:
Incident Date/Time: 6/8/2006 14:33:42
Reported Date/Time: 6/8/2006 14:45:42
County: Vermillion

Site: SR 63 NEWPORT IN 479660400 HIS SPILLS

Spill NO: 200505174
Spill Type: Other
Spill Source: Industrial
Spilled Amount:
Spilled Units:
Material Name: N/A
Contained:
Recovered Units:
Recovered Amount:
Area Affected: N/A
Water Supply Affected: N
Receiving Water:
NO of Fish Killed:
Public Intake:
Incident Date/Time: 5/20/2005 0:02:00
Reported Date/Time: 5/20/2005 0:00:10
County: Vermillion

Site: SR 63 NEWPORT IN 479660400 HIS SPILLS

Spill NO: 200510008
Spill Type: Other
Spill Source: Industrial
Spilled Amount:
Spilled Units:
Material Name: N/A
Contained:
Recovered Units:
Recovered Amount:
Area Affected: N/A
Water Supply Affected: N
Receiving Water:

NO of Fish Killed:
Public Intake:
Incident Date/Time: 10/3/2005 9:00:05
Reported Date/Time: 10/3/2005 9:11:45
County: Vermillion

Site: SR 63 NEWPORT IN 479660400

[HIS SPILLS](#)

Spill NO: 200510007
Spill Type: Other
Spill Source: Industrial
Spilled Amount:
Spilled Units:
Material Name: N/A
Contained:
Recovered Units:
Recovered Amount:
Area Affected: N/A
Water Supply Affected: N
Receiving Water:
NO of Fish Killed:
Public Intake:
Incident Date/Time: 10/3/2005 9:00:22
Reported Date/Time: 10/3/2005 9:11:22
County: Vermillion

Site: SR 63 NEWPORT IN 479660400

[HIS SPILLS](#)

Spill NO: 200510003
Spill Type: Other
Spill Source: Industrial
Spilled Amount:
Spilled Units:
Material Name: N/A
Contained:
Recovered Units:
Recovered Amount:
Area Affected: N/A
Water Supply Affected: N
Receiving Water:
NO of Fish Killed:
Public Intake:
Incident Date/Time: 10/1/2005 20:26:54
Reported Date/Time: 10/1/2005 20:40:54
County: Vermillion

Site: SR 63 NEWPORT IN 479660400

[HIS SPILLS](#)

Spill NO: 200510002
Spill Type: Other
Spill Source: Industrial
Spilled Amount:
Spilled Units:
Material Name: N/A
Contained:
Recovered Units:
Recovered Amount:
Area Affected: N/A
Water Supply Affected: N
Receiving Water:
NO of Fish Killed:
Public Intake:

Incident Date/Time: 10/1/2005 9:56:15
Reported Date/Time: 10/1/2005 9:56:15
County: Vermillion

Site:

SR 63 NEWPORT IN 479660400

[HIS SPILLS](#)

Spill NO: 200510005
Spill Type: Other
Spill Source: Industrial
Spilled Amount:
Spilled Units:
Material Name: N/A
Contained:
Recovered Units:
Recovered Amount:
Area Affected: N/A
Water Supply Affected: N
Receiving Water:
NO of Fish Killed:
Public Intake:
Incident Date/Time: 10/2/2005 15:00:58
Reported Date/Time: 10/2/2005 15:03:58
County: Vermillion

Site:

SR 63 NEWPORT IN 479660400

[HIS SPILLS](#)

Spill NO: 200510004
Spill Type: Other
Spill Source: Industrial
Spilled Amount:
Spilled Units:
Material Name: N/A
Contained:
Recovered Units:
Recovered Amount:
Area Affected: N/A
Water Supply Affected: N
Receiving Water:
NO of Fish Killed:
Public Intake:
Incident Date/Time: 10/2/2005 4:20:45
Reported Date/Time: 10/2/2005 4:23:45
County: Vermillion

Site:

SR 63 NEWPORT IN 479660400

[HIS SPILLS](#)

Spill NO: 200504223
Spill Type: Other
Spill Source: Industrial
Spilled Amount:
Spilled Units:
Material Name: N/A
Contained:
Recovered Units:
Recovered Amount:
Area Affected: N/A
Water Supply Affected: N
Receiving Water:
NO of Fish Killed:
Public Intake:
Incident Date/Time: 4/20/2005 8:57:42
Reported Date/Time: 4/20/2005 9:04:42

County: Vermillion

Site:
SR 63 NEWPORT IN 479660400

[HIS SPILLS](#)

Spill NO: 200506198
Spill Type: Other
Spill Source: Other
Spilled Amount:
Spilled Units:
Material Name: NA
Contained:
Recovered Units:
Recovered Amount:
Area Affected: CONTROLLED AREA
Water Supply Affected: N
Receiving Water:
NO of Fish Killed:
Public Intake:
Incident Date/Time: 6/21/2005 9:48:00
Reported Date/Time: 6/21/2005 10:00:00
County: Vermillion

Site:
SR 63 NEWPORT IN 479660400

[HIS SPILLS](#)

Spill NO: 200505250
Spill Type: Other
Spill Source: Industrial
Spilled Amount:
Spilled Units:
Material Name: N/A
Contained:
Recovered Units:
Recovered Amount:
Area Affected: N/A
Water Supply Affected: N
Receiving Water:
NO of Fish Killed:
Public Intake:
Incident Date/Time: 5/26/2005 13:52:58
Reported Date/Time: 5/26/2005 14:00:08
County: Vermillion

Site:
SR 63 NEWPORT IN 479660400

[HIS SPILLS](#)

Spill NO: 200505247
Spill Type: Other
Spill Source: Industrial
Spilled Amount:
Spilled Units:
Material Name: N/A
Contained:
Recovered Units:
Recovered Amount:
Area Affected: N/A
Water Supply Affected: N
Receiving Water:
NO of Fish Killed:
Public Intake:
Incident Date/Time: 5/26/2005 12:40:35
Reported Date/Time: 5/26/2005 12:55:35
County: Vermillion

Site: SR 63 NEWPORT IN 479660400 HIS SPILLS

Spill NO: 200506180
Spill Type: Other
Spill Source: Industrial
Spilled Amount:
Spilled Units:
Material Name: N/A
Contained:
Recovered Units:
Recovered Amount:
Area Affected: N/A
Water Supply Affected: N
Receiving Water:
NO of Fish Killed:
Public Intake:
Incident Date/Time: 6/17/2005 13:52:42
Reported Date/Time: 6/17/2005 14:08:42
County: Vermillion

Site: SR 63 NEWPORT IN 479660400 HIS SPILLS

Spill NO: 200506179
Spill Type: Other
Spill Source: Industrial
Spilled Amount:
Spilled Units:
Material Name: N/A
Contained:
Recovered Units:
Recovered Amount:
Area Affected: N/A
Water Supply Affected: N
Receiving Water:
NO of Fish Killed:
Public Intake:
Incident Date/Time: 6/17/2005 12:57:04
Reported Date/Time: 6/17/2005 13:14:04
County: Vermillion

Site: SR 63 NEWPORT IN 479660400 HIS SPILLS

Spill NO: 200606083
Spill Type: Other
Spill Source: Industrial
Spilled Amount:
Spilled Units:
Material Name: N/A
Contained:
Recovered Units:
Recovered Amount:
Area Affected: N/A
Water Supply Affected: N
Receiving Water:
NO of Fish Killed:
Public Intake:
Incident Date/Time: 6/8/2006 14:02:11
Reported Date/Time: 6/8/2006 14:15:51
County: Vermillion

Site:

SR 63 NEWPORT IN 479660400

[HIS SPILLS](#)

Spill NO: 200606082
Spill Type: Air
Spill Source: Industrial
Spilled Amount:
Spilled Units:
Material Name: N/A
Contained:
Recovered Units:
Recovered Amount:
Area Affected: N/A
Water Supply Affected: N
Receiving Water:
NO of Fish Killed:
Public Intake:
Incident Date/Time: 6/8/2006 12:41:01
Reported Date/Time: 6/8/2006 13:10:01
County: Vermillion

Site:

SR 63 NEWPORT IN 479660400

[HIS SPILLS](#)

Spill NO: 200606081
Spill Type: Air
Spill Source: Individual
Spilled Amount:
Spilled Units:
Material Name: N/A
Contained:
Recovered Units:
Recovered Amount:
Area Affected: N/A
Water Supply Affected: N
Receiving Water:
NO of Fish Killed:
Public Intake:
Incident Date/Time: 6/8/2006 11:05:19
Reported Date/Time: 6/8/2006 11:20:19
County: Vermillion

Site:

SR 63 NEWPORT IN 47966

[HIS SPILLS](#)

Spill NO: 200607131
Spill Type: Other
Spill Source: Industrial
Spilled Amount:
Spilled Units:
Material Name: N/A
Contained:
Recovered Units:
Recovered Amount:
Area Affected: N/A
Water Supply Affected: N
Receiving Water:
NO of Fish Killed:
Public Intake:
Incident Date/Time: 7/13/2006 13:01:54
Reported Date/Time: 7/13/2006 13:09:54
County: Vermillion

Site:

SR 63 NEWPORT IN 47966

[HIS SPILLS](#)

Spill NO: 200607130
Spill Type: Other
Spill Source: Industrial
Spilled Amount:
Spilled Units:
Material Name: N/A
Contained:
Recovered Units:
Recovered Amount:
Area Affected: N/A
Water Supply Affected: N
Receiving Water:
NO of Fish Killed:
Public Intake:
Incident Date/Time: 7/13/2006 10:31:47
Reported Date/Time: 7/13/2006 10:44:47
County: Vermillion

Site:

SR 63 NEWPORT IN 47966

[HIS SPILLS](#)

Spill NO: 200607129
Spill Type: Other
Spill Source: Industrial
Spilled Amount:
Spilled Units:
Material Name: N/A
Contained:
Recovered Units:
Recovered Amount:
Area Affected: N/A
Water Supply Affected: N
Receiving Water:
NO of Fish Killed:
Public Intake:
Incident Date/Time: 7/13/2006 9:04:51
Reported Date/Time: 7/13/2006 9:20:51
County: Vermillion

Site:

SR 63 NEWPORT IN 479660400

[HIS SPILLS](#)

Spill NO: 200606079
Spill Type: Other
Spill Source: Industrial
Spilled Amount:
Spilled Units:
Material Name: N/A
Contained:
Recovered Units:
Recovered Amount:
Area Affected: N/A
Water Supply Affected: N
Receiving Water:
NO of Fish Killed:
Public Intake:
Incident Date/Time: 6/8/2006 9:05:59
Reported Date/Time: 6/8/2006 9:18:59
County: Vermillion

Site:

SR 63 NEWPORT IN 47966

[HIS SPILLS](#)

Spill NO: 200607128

Spill Type: Other
Spill Source: Industrial
Spilled Amount:
Spilled Units:
Material Name: N/A
Contained:
Recovered Units:
Recovered Amount:
Area Affected: N/A
Water Supply Affected: N
Receiving Water:
NO of Fish Killed:
Public Intake:
Incident Date/Time: 7/12/2006 18:22:22
Reported Date/Time: 7/12/2006 19:00:05
County: Vermillion

Site:

SR 63 NEWPORT IN 47966

[HIS SPILLS](#)

Spill NO: 200607122
Spill Type: Other
Spill Source: Industrial
Spilled Amount:
Spilled Units:
Material Name: N/A
Contained:
Recovered Units:
Recovered Amount:
Area Affected: N/A
Water Supply Affected: N
Receiving Water:
NO of Fish Killed:
Public Intake:
Incident Date/Time: 7/12/2006 13:55:08
Reported Date/Time: 7/12/2006 14:01:08
County: Vermillion

Site:

SR 63 NEWPORT IN 47966

[HIS SPILLS](#)

Spill NO: 200607121
Spill Type: Other
Spill Source: Industrial
Spilled Amount:
Spilled Units:
Material Name: N/A
Contained:
Recovered Units:
Recovered Amount:
Area Affected: N/A
Water Supply Affected: N
Receiving Water:
NO of Fish Killed:
Public Intake:
Incident Date/Time: 7/12/2006 11:01:15
Reported Date/Time: 7/12/2006 11:09:15
County: Vermillion

Site:

SR 63 NEWPORT IN 47966

[HIS SPILLS](#)

Spill NO: 200607120
Spill Type: Other
Spill Source: Industrial

Spilled Amount:
Spilled Units:
Material Name: N/A
Contained:
Recovered Units:
Recovered Amount:
Area Affected: N/A
Water Supply Affected: N
Receiving Water:
NO of Fish Killed:
Public Intake:
Incident Date/Time: 7/12/2006 10:19:14
Reported Date/Time: 7/12/2006 10:37:14
County: Vermillion

Site: SR 63 NEWPORT IN 47966 HIS SPILLS

Spill NO: 200607117
Spill Type: Other
Spill Source: Industrial
Spilled Amount:
Spilled Units:
Material Name: N/A
Contained:
Recovered Units:
Recovered Amount:
Area Affected: N/A
Water Supply Affected: N
Receiving Water:
NO of Fish Killed:
Public Intake:
Incident Date/Time: 7/12/2006 9:45:31
Reported Date/Time: 7/12/2006 9:55:31
County: Vermillion

Site: SR 63 NEWPORT IN 47966 HIS SPILLS

Spill NO: 200607116
Spill Type: Other
Spill Source: Industrial
Spilled Amount:
Spilled Units:
Material Name: N/A
Contained:
Recovered Units:
Recovered Amount:
Area Affected: N/A
Water Supply Affected: N
Receiving Water:
NO of Fish Killed:
Public Intake:
Incident Date/Time: 7/12/2006 6:10:05
Reported Date/Time: 7/12/2006 6:15:05
County: Vermillion

Site: SR 63 NEWPORT IN 47966 HIS SPILLS

Spill NO: 200607115
Spill Type: Other
Spill Source: Industrial
Spilled Amount:
Spilled Units:

Material Name: N/A
Contained:
Recovered Units:
Recovered Amount:
Area Affected: N/A
Water Supply Affected: N
Receiving Water:
NO of Fish Killed:
Public Intake:
Incident Date/Time: 7/11/2006 20:35:34
Reported Date/Time: 7/11/2006 12:04:54
County: Vermillion

Site: SR 63 NEWPORT IN 47966 HIS SPILLS

Spill NO: 200607114
Spill Type: Other
Spill Source: Industrial
Spilled Amount:
Spilled Units:
Material Name: N/A
Contained:
Recovered Units:
Recovered Amount:
Area Affected: N/A
Water Supply Affected: N
Receiving Water:
NO of Fish Killed:
Public Intake:
Incident Date/Time: 7/11/2006 14:21:49
Reported Date/Time: 7/11/2006 14:32:49
County: Vermillion

Site: SR 63 NEWPORT IN 479660400 HIS SPILLS

Spill NO: 200607015
Spill Type: Other
Spill Source: Industrial
Spilled Amount:
Spilled Units:
Material Name: N/A
Contained:
Recovered Units:
Recovered Amount:
Area Affected: N/A
Water Supply Affected: N
Receiving Water:
NO of Fish Killed:
Public Intake:
Incident Date/Time: 7/2/2006 12:48:42
Reported Date/Time: 7/2/2006 12:51:42
County: Vermillion

Site: SR 63 NEWPORT IN 479660400 HIS SPILLS

Spill NO: 200606078
Spill Type: Other
Spill Source: Individual
Spilled Amount:
Spilled Units:
Material Name: N/A
Contained:

Recovered Units:
Recovered Amount:
Area Affected: N/A
Water Supply Affected: N
Receiving Water:
NO of Fish Killed:
Public Intake:
Incident Date/Time: 6/8/2006 6:16:22
Reported Date/Time: 6/8/2006 6:47:22
County: Vermillion

Site: SR 63 NEWPORT IN 479660400

[HIS SPILLS](#)

Spill NO: 200606075
Spill Type: Other
Spill Source: Individual
Spilled Amount:
Spilled Units:
Material Name: N/A
Contained:
Recovered Units:
Recovered Amount:
Area Affected: N/A
Water Supply Affected: N
Receiving Water:
NO of Fish Killed:
Public Intake:
Incident Date/Time: 6/7/2006 11:39:57
Reported Date/Time: 6/7/2006 11:47:57
County: Vermillion

Site: SR 63 NEWPORT IN 479660400

[HIS SPILLS](#)

Spill NO: 200606074
Spill Type: Other
Spill Source: Individual
Spilled Amount:
Spilled Units:
Material Name: N/A
Contained:
Recovered Units:
Recovered Amount:
Area Affected: N/A
Water Supply Affected: N
Receiving Water:
NO of Fish Killed:
Public Intake:
Incident Date/Time: 6/7/2006 10:55:17
Reported Date/Time: 6/7/2006 11:02:17
County: Vermillion

Site: SR 63 NEWPORT IN 479660400

[HIS SPILLS](#)

Spill NO: 200606077
Spill Type: Other
Spill Source: Industrial
Spilled Amount:
Spilled Units:
Material Name: N/A
Contained:
Recovered Units:
Recovered Amount:

Area Affected: N/A
Water Supply Affected: N
Receiving Water:
NO of Fish Killed:
Public Intake:
Incident Date/Time: 6/7/2006 16:14:37
Reported Date/Time: 6/7/2006 16:44:37
County: Vermillion

Site:

SR 63 NEWPORT IN 479660400

HIS SPILLS

Spill NO: 200607021
Spill Type: Other
Spill Source: Industrial
Spilled Amount:
Spilled Units:
Material Name: N/A
Contained:
Recovered Units:
Recovered Amount:
Area Affected: N/A
Water Supply Affected: N
Receiving Water:
NO of Fish Killed:
Public Intake:
Incident Date/Time: 7/3/2006 15:05:33
Reported Date/Time: 7/3/2006 15:10:33
County: Vermillion

Site:

SR 63 NEWPORT IN 479660400

HIS SPILLS

Spill NO: 200508289
Spill Type: Other
Spill Source: Industrial
Spilled Amount:
Spilled Units:
Material Name: N/A
Contained:
Recovered Units:
Recovered Amount:
Area Affected: N/A
Water Supply Affected: N
Receiving Water:
NO of Fish Killed:
Public Intake:
Incident Date/Time: 8/30/2005 9:15:41
Reported Date/Time: 8/30/2005 9:41:41
County: Vermillion

Site:

SR 63 NEWPORT IN 479660400

HIS SPILLS

Spill NO: 200511007
Spill Type: Other
Spill Source: Industrial
Spilled Amount:
Spilled Units:
Material Name: N/A
Contained:
Recovered Units:
Recovered Amount:
Area Affected: N/A
Water Supply Affected: N

Receiving Water:
NO of Fish Killed:
Public Intake:
Incident Date/Time: 11/1/2005 10:37:54
Reported Date/Time: 11/1/2005 10:43:54
County: Vermillion

Site:
SR 63 NEWPORT IN 479660400

[HIS SPILLS](#)

Spill NO: 200511006
Spill Type: Other
Spill Source: Industrial
Spilled Amount:
Spilled Units:
Material Name: N/A
Contained:
Recovered Units:
Recovered Amount:
Area Affected: N/A
Water Supply Affected: N
Receiving Water:
NO of Fish Killed:
Public Intake:
Incident Date/Time: 11/1/2005 9:30:36
Reported Date/Time: 11/1/2005 9:39:36
County: Vermillion

Site:
SR 63 NEWPORT IN 479660400

[HIS SPILLS](#)

Spill NO: 200511005
Spill Type: Other
Spill Source: Industrial
Spilled Amount:
Spilled Units:
Material Name: N/A
Contained:
Recovered Units:
Recovered Amount:
Area Affected: N/A
Water Supply Affected: N
Receiving Water:
NO of Fish Killed:
Public Intake:
Incident Date/Time: 11/1/2005 8:30:50
Reported Date/Time: 11/1/2005 8:42:50
County: Vermillion

Site:
SR 63 NEWPORT IN 479660400

[HIS SPILLS](#)

Spill NO: 200511004
Spill Type: Other
Spill Source: Industrial
Spilled Amount:
Spilled Units:
Material Name: N/A
Contained:
Recovered Units:
Recovered Amount:
Area Affected: N/A
Water Supply Affected: N
Receiving Water:
NO of Fish Killed:

Public Intake:
Incident Date/Time: 11/1/2005 6:02:04
Reported Date/Time: 11/1/2005 6:24:04
County: Vermillion

Site: SR 63 NEWPORT IN 479660400

[HIS SPILLS](#)

Spill NO: 200511003
Spill Type: Other
Spill Source: Industrial
Spilled Amount:
Spilled Units:
Material Name: N/A
Contained:
Recovered Units:
Recovered Amount:
Area Affected: N/A
Water Supply Affected: N
Receiving Water:
NO of Fish Killed:
Public Intake:
Incident Date/Time: 11/1/2005 4:53:11
Reported Date/Time: 11/1/2005 5:04:11
County: Vermillion

Site: SR 63 NEWPORT IN 479660400

[HIS SPILLS](#)

Spill NO: 200511002
Spill Type: Other
Spill Source: Industrial
Spilled Amount:
Spilled Units:
Material Name: N/A
Contained:
Recovered Units:
Recovered Amount:
Area Affected: N/A
Water Supply Affected: N
Receiving Water:
NO of Fish Killed:
Public Intake:
Incident Date/Time: 11/1/2005 1:34:11
Reported Date/Time: 11/1/2005 1:38:11
County: Vermillion

Site: SR 63 NEWPORT IN 479660400

[HIS SPILLS](#)

Spill NO: 200511001
Spill Type: Other
Spill Source: Industrial
Spilled Amount:
Spilled Units:
Material Name: N/A
Contained:
Recovered Units:
Recovered Amount:
Area Affected: N/A
Water Supply Affected: N
Receiving Water:
NO of Fish Killed:
Public Intake:
Incident Date/Time: 10/31/2005 23:46:31

Reported Date/Time: 11/1/2005 0:10:31
County: Vermillion

Site:
SR 63 NEWPORT IN 479660400

[HIS SPILLS](#)

Spill NO: 200508199
Spill Type: Other
Spill Source: Industrial
Spilled Amount:
Spilled Units:
Material Name: N/A
Contained:
Recovered Units:
Recovered Amount:
Area Affected: N/A
Water Supply Affected: N
Receiving Water:
NO of Fish Killed:
Public Intake:
Incident Date/Time: 8/20/2005 6:57:03
Reported Date/Time: 8/20/2005 7:13:03
County: Vermillion

Site:
SR 63 NEWPORT IN 479660400

[HIS SPILLS](#)

Spill NO: 200508170
Spill Type: Other
Spill Source: Industrial
Spilled Amount:
Spilled Units:
Material Name: N/A
Contained:
Recovered Units:
Recovered Amount:
Area Affected: N/A
Water Supply Affected: N
Receiving Water:
NO of Fish Killed:
Public Intake:
Incident Date/Time: 8/18/2005 13:40:02
Reported Date/Time: 8/18/2005 13:52:02
County: Vermillion

Site:
SR 63 NEWPORT IN 479660400

[HIS SPILLS](#)

Spill NO: 200507278
Spill Type: Other
Spill Source: Industrial
Spilled Amount:
Spilled Units:
Material Name: VX nerve gas
Contained:
Recovered Units:
Recovered Amount:
Area Affected: mini-cam alarm
Water Supply Affected: N
Receiving Water: none
NO of Fish Killed:
Public Intake:
Incident Date/Time: 7/18/2005 13:00:00
Reported Date/Time: 7/18/2005 15:00:00
County: Vermillion

Site: SR 63 NEWPORT IN 479660400 HIS SPILLS

Spill NO: 200508152
Spill Type: Other
Spill Source: Other
Spilled Amount:
Spilled Units:
Material Name: NA
Contained:
Recovered Units:
Recovered Amount:
Area Affected: INDOOR
Water Supply Affected: N
Receiving Water: NA
NO of Fish Killed:
Public Intake: NA
Incident Date/Time: 8/17/2005 14:15:00
Reported Date/Time: 8/17/2005 15:02:17
County: Vermillion

Site: SR 63 NEWPORT IN 479660400 HIS SPILLS

Spill NO: 200508171
Spill Type: Other
Spill Source: Industrial
Spilled Amount:
Spilled Units:
Material Name: N/A
Contained:
Recovered Units:
Recovered Amount:
Area Affected: N/A
Water Supply Affected: N
Receiving Water:
NO of Fish Killed:
Public Intake:
Incident Date/Time: 8/18/2005 14:13:29
Reported Date/Time: 8/18/2005 14:25:29
County: Vermillion

Site: SR 63 NEWPORT IN 479660400 HIS SPILLS

Spill NO: 200508189
Spill Type: Other
Spill Source: Industrial
Spilled Amount:
Spilled Units:
Material Name: N/A
Contained:
Recovered Units:
Recovered Amount:
Area Affected: N/A
Water Supply Affected: N
Receiving Water:
NO of Fish Killed:
Public Intake:
Incident Date/Time: 8/22/2005 4:30:31
Reported Date/Time: 8/22/2005 4:46:31
County: Vermillion

Site:

SR 63 NEWPORT IN 47966

[HIS SPILLS](#)

Spill NO: 200705117
Spill Type: Other
Spill Source: Industrial
Spilled Amount:
Spilled Units:
Material Name: N/A
Contained:
Recovered Units:
Recovered Amount:
Area Affected: N/A
Water Supply Affected: N
Receiving Water:
NO of Fish Killed:
Public Intake:
Incident Date/Time: 5/15/2007 10:23:00
Reported Date/Time: 5/15/2007 10:34:00
County: Vermillion

Site:

SR 63 NEWPORT IN 47966

[HIS SPILLS](#)

Spill NO: 200705116
Spill Type: Other
Spill Source: Industrial
Spilled Amount:
Spilled Units:
Material Name: N/A
Contained:
Recovered Units:
Recovered Amount:
Area Affected: N/A
Water Supply Affected: N
Receiving Water:
NO of Fish Killed:
Public Intake:
Incident Date/Time: 5/15/2007 9:35:29
Reported Date/Time: 5/15/2007 10:11:29
County: Vermillion

Site:

SR 63 NEWPORT IN 479660400

[HIS SPILLS](#)

Spill NO: 200508193
Spill Type: Other
Spill Source: Industrial
Spilled Amount:
Spilled Units:
Material Name: N/A
Contained:
Recovered Units:
Recovered Amount:
Area Affected: N/A
Water Supply Affected: N
Receiving Water:
NO of Fish Killed:
Public Intake:
Incident Date/Time: 8/22/2005 7:09:40
Reported Date/Time: 8/22/2005 7:20:40
County: Vermillion

Site:

[HIS SPILLS](#)

SR 63 NEWPORT IN 47966

Spill NO: 200705137
Spill Type: Other
Spill Source: Industrial
Spilled Amount:
Spilled Units:
Material Name: N/A
Contained:
Recovered Units:
Recovered Amount:
Area Affected: N/A
Water Supply Affected: N
Receiving Water:
NO of Fish Killed:
Public Intake:
Incident Date/Time: 5/17/2007 10:24:42
Reported Date/Time: 5/17/2007 10:39:42
County: Vermillion

Site:

SR 63 NEWPORT IN 47966

[HIS SPILLS](#)

Spill NO: 200704259
Spill Type: Other
Spill Source: Industrial
Spilled Amount:
Spilled Units:
Material Name: N/A
Contained:
Recovered Units:
Recovered Amount:
Area Affected: N/A
Water Supply Affected: N
Receiving Water:
NO of Fish Killed:
Public Intake:
Incident Date/Time: 4/28/2007 15:01:53
Reported Date/Time: 4/28/2007 15:10:53
County: Vermillion

Site:

SR 63 NEWPORT IN 47966

[HIS SPILLS](#)

Spill NO: 200704257
Spill Type: Other
Spill Source: Industrial
Spilled Amount:
Spilled Units:
Material Name: N/A
Contained:
Recovered Units:
Recovered Amount:
Area Affected: N/A
Water Supply Affected: N
Receiving Water:
NO of Fish Killed:
Public Intake:
Incident Date/Time: 4/28/2007 15:01:27
Reported Date/Time: 4/28/2007 15:10:27
County: Vermillion

Site:

SR 63 NEWPORT IN 47966

[HIS SPILLS](#)

Spill NO: 200704180
Spill Type: Other
Spill Source: Industrial
Spilled Amount:
Spilled Units:
Material Name: N/A
Contained:
Recovered Units:
Recovered Amount:
Area Affected: N/A
Water Supply Affected: N
Receiving Water:
NO of Fish Killed:
Public Intake:
Incident Date/Time: 4/20/2007 10:01:48
Reported Date/Time: 4/20/2007 10:27:48
County: Vermillion

Site: SR 63 NEWPORT IN 47966 HIS SPILLS

Spill NO: 200704179
Spill Type: Other
Spill Source: Industrial
Spilled Amount:
Spilled Units:
Material Name: N/A
Contained:
Recovered Units:
Recovered Amount:
Area Affected: N/A
Water Supply Affected: N
Receiving Water:
NO of Fish Killed:
Public Intake:
Incident Date/Time: 4/18/2007 9:41:20
Reported Date/Time: 4/18/2007 9:41:20
County: Vermillion

Site: SR 63 NEWPORT IN 47966 HIS SPILLS

Spill NO: 200704178
Spill Type: Other
Spill Source: Industrial
Spilled Amount:
Spilled Units:
Material Name: N/A
Contained:
Recovered Units:
Recovered Amount:
Area Affected: N/A
Water Supply Affected: N
Receiving Water:
NO of Fish Killed:
Public Intake:
Incident Date/Time: 4/18/2007 9:41:52
Reported Date/Time: 4/18/2007 9:41:52
County: Vermillion

Site: SR 63 NEWPORT IN 47966 HIS SPILLS

Spill NO: 200705095
Spill Type: Other

Spill Source: Industrial
Spilled Amount:
Spilled Units:
Material Name: N/A
Contained:
Recovered Units:
Recovered Amount:
Area Affected: N/A
Water Supply Affected: N
Receiving Water:
NO of Fish Killed:
Public Intake:
Incident Date/Time: 5/10/2007 9:25:44
Reported Date/Time: 5/10/2007 9:46:44
County: Vermillion

Site: SR 63 NEWPORT IN 47966 HIS SPILLS

Spill NO: 200705019
Spill Type: Other
Spill Source: Industrial
Spilled Amount:
Spilled Units:
Material Name: N/A
Contained:
Recovered Units:
Recovered Amount:
Area Affected: N/A
Water Supply Affected: N
Receiving Water:
NO of Fish Killed:
Public Intake:
Incident Date/Time: 5/2/2007 14:23:45
Reported Date/Time: 5/2/2007 14:32:45
County: Vermillion

Site: SR 63 NEWPORT IN 479660400 HIS SPILLS

Spill NO: 200509206
Spill Type: Other
Spill Source: Other
Spilled Amount:
Spilled Units:
Material Name: MINI CAM ALARM
Contained:
Recovered Units:
Recovered Amount:
Area Affected: UND
Water Supply Affected: N
Receiving Water: NONE
NO of Fish Killed: 0.00
Public Intake:
Incident Date/Time: 9/24/2005 17:11:52
Reported Date/Time: 9/24/2005 17:30:52
County: Vermillion

Site: SR 63 NEWPORT IN 479660400 HIS SPILLS

Spill NO: 200509204
Spill Type: Other
Spill Source: Other
Spilled Amount:

Spilled Units:
Material Name: 2 MINI CAM ALARMS
Contained:
Recovered Units:
Recovered Amount:
Area Affected: UND
Water Supply Affected: N
Receiving Water: NONE
NO of Fish Killed: 0.00
Public Intake:
Incident Date/Time: 9/24/2005 13:20:17
Reported Date/Time: 9/24/2005 14:00:07
County: Vermillion

Site: SR 63 NEWPORT IN 479660400 HIS SPILLS

Spill NO: 200509199
Spill Type: Other
Spill Source: Other
Spilled Amount:
Spilled Units:
Material Name: NO SPILL MINI CAM ALARM
Contained:
Recovered Units:
Recovered Amount:
Area Affected: UND
Water Supply Affected: N
Receiving Water: NONE
NO of Fish Killed: 0.00
Public Intake:
Incident Date/Time: 9/24/2005 7:38:58
Reported Date/Time: 9/24/2005 7:50:58
County: Vermillion

Site: SR 63 NEWPORT IN 479660400 HIS SPILLS

Spill NO: 200509175
Spill Type: Other
Spill Source: Other
Spilled Amount:
Spilled Units:
Material Name: VX
Contained:
Recovered Units:
Recovered Amount:
Area Affected: NECDF
Water Supply Affected: N
Receiving Water: NONE
NO of Fish Killed: 0.00
Public Intake:
Incident Date/Time: 9/22/2005 4:30:40
Reported Date/Time: 9/22/2005 4:30:40
County: Vermillion

Site: SR 63 NEWPORT IN 479660400 HIS SPILLS

Spill NO: 200505117
Spill Type: Other
Spill Source: Industrial
Spilled Amount:
Spilled Units:
Material Name: N/A

Contained:
Recovered Units:
Recovered Amount:
Area Affected: N/A
Water Supply Affected: N
Receiving Water:
NO of Fish Killed:
Public Intake:
Incident Date/Time: 5/12/2005 10:12:46
Reported Date/Time: 5/12/2005 10:20:46
County: Vermillion

Site: **SR 63 NEWPORT IN 479660400** [HIS SPILLS](#)

Spill NO: 200511057
Spill Type: Other
Spill Source: Industrial
Spilled Amount:
Spilled Units:
Material Name: N/A
Contained:
Recovered Units:
Recovered Amount:
Area Affected: N/A
Water Supply Affected: N
Receiving Water:
NO of Fish Killed:
Public Intake:
Incident Date/Time: 11/5/2005 22:32:36
Reported Date/Time: 11/5/2005 22:32:36
County: Vermillion

Site: **SR 63 NEWPORT IN 479660400** [HIS SPILLS](#)

Spill NO: 200511056
Spill Type: Other
Spill Source: Individual
Spilled Amount:
Spilled Units:
Material Name: N/A
Contained:
Recovered Units:
Recovered Amount:
Area Affected: N/A
Water Supply Affected: N
Receiving Water:
NO of Fish Killed:
Public Intake:
Incident Date/Time: 11/5/2005 20:05:26
Reported Date/Time: 11/5/2005 21:35:26
County: Vermillion

Site: **SR 63 NEWPORT IN 479660400** [HIS SPILLS](#)

Spill NO: 200511055
Spill Type: Other
Spill Source: Industrial
Spilled Amount:
Spilled Units:
Material Name: N/A
Contained:
Recovered Units:

Recovered Amount:
Area Affected: N/A
Water Supply Affected: N
Receiving Water:
NO of Fish Killed:
Public Intake:
Incident Date/Time: 11/5/2005 20:28:39
Reported Date/Time: 11/5/2005 20:40:39
County: Vermillion

Site: SR 63 NEWPORT IN 479660400 HIS SPILLS

Spill NO: 200511053
Spill Type: Other
Spill Source: Industrial
Spilled Amount:
Spilled Units:
Material Name: N/A
Contained:
Recovered Units:
Recovered Amount:
Area Affected: N/A
Water Supply Affected: N
Receiving Water:
NO of Fish Killed:
Public Intake:
Incident Date/Time: 11/5/2005 18:40:23
Reported Date/Time: 11/5/2005 18:46:23
County: Vermillion

Site: SR 63 NEWPORT IN 479660400 HIS SPILLS

Spill NO: 200511052
Spill Type: Other
Spill Source: Industrial
Spilled Amount:
Spilled Units:
Material Name: N/A
Contained:
Recovered Units:
Recovered Amount:
Area Affected: N/A
Water Supply Affected: N
Receiving Water:
NO of Fish Killed:
Public Intake:
Incident Date/Time: 11/5/2005 13:42:18
Reported Date/Time: 11/5/2005 1:35:08
County: Vermillion

Site: SR 63 NEWPORT IN 479660400 HIS SPILLS

Spill NO: 200511051
Spill Type: Other
Spill Source: Industrial
Spilled Amount:
Spilled Units:
Material Name: N/A
Contained:
Recovered Units:
Recovered Amount:
Area Affected: N/A

Water Supply Affected: N
Receiving Water:
NO of Fish Killed:
Public Intake:
Incident Date/Time: 11/5/2005 12:40:09
Reported Date/Time: 11/5/2005 12:50:09
County: Vermillion

Site: SR 63 NEWPORT IN 479660400 HIS SPILLS

Spill NO: 200511049
Spill Type: Other
Spill Source: Industrial
Spilled Amount:
Spilled Units:
Material Name: N/A
Contained:
Recovered Units:
Recovered Amount:
Area Affected: N/A
Water Supply Affected: N
Receiving Water:
NO of Fish Killed:
Public Intake:
Incident Date/Time: 11/4/2005 15:39:36
Reported Date/Time: 11/4/2005 16:00:36
County: Vermillion

Site: SR 63 NEWPORT IN 479660400 HIS SPILLS

Spill NO: 200603075
Spill Type: Other
Spill Source: Industrial
Spilled Amount:
Spilled Units:
Material Name: N/A
Contained:
Recovered Units:
Recovered Amount:
Area Affected: N/A
Water Supply Affected: N
Receiving Water:
NO of Fish Killed:
Public Intake:
Incident Date/Time: 3/17/2006 18:46:51
Reported Date/Time: 3/7/2006 18:53:51
County: Vermillion

Site: SR 63 NEWPORT IN 479660400 HIS SPILLS

Spill NO: 200511042
Spill Type: Other
Spill Source: Industrial
Spilled Amount:
Spilled Units:
Material Name: N/A
Contained:
Recovered Units:
Recovered Amount:
Area Affected: N/A
Water Supply Affected: N
Receiving Water:

NO of Fish Killed:
Public Intake:
Incident Date/Time: 11/4/2005 12:33:29
Reported Date/Time: 11/4/2005 12:33:29
County: Vermillion

Site: SR 63 NEWPORT IN 479660400

[HIS SPILLS](#)

Spill NO: 200509113
Spill Type: Other
Spill Source: Industrial
Spilled Amount:
Spilled Units:
Material Name: N/A
Contained:
Recovered Units:
Recovered Amount:
Area Affected: N/A
Water Supply Affected: N
Receiving Water:
NO of Fish Killed:
Public Intake:
Incident Date/Time: 9/15/2005 8:42:55
Reported Date/Time: 9/15/2005 9:02:55
County: Vermillion

Site: SR 63 NEWPORT IN 479660400

[HIS SPILLS](#)

Spill NO: 200507143
Spill Type: Other
Spill Source: Individual
Spilled Amount:
Spilled Units:
Material Name: N/A
Contained:
Recovered Units:
Recovered Amount:
Area Affected: N/A
Water Supply Affected: N
Receiving Water:
NO of Fish Killed:
Public Intake:
Incident Date/Time: 7/21/2005 8:56:40
Reported Date/Time: 7/21/2005 9:06:40
County: Vermillion

Site: SR 63 NEWPORT IN 479660400

[HIS SPILLS](#)

Spill NO: 200507142
Spill Type: Other
Spill Source: Industrial
Spilled Amount:
Spilled Units:
Material Name: N/A
Contained:
Recovered Units:
Recovered Amount:
Area Affected: N/A
Water Supply Affected: N
Receiving Water:
NO of Fish Killed:
Public Intake:

Incident Date/Time: 7/21/2005 8:42:06
Reported Date/Time: 7/21/2005 8:55:06
County: Vermillion

Site:

SR 63 NEWPORT IN 479660400

[HIS SPILLS](#)

Spill NO: 200511054
Spill Type: Other
Spill Source: Industrial
Spilled Amount:
Spilled Units:
Material Name: N/A
Contained:
Recovered Units:
Recovered Amount:
Area Affected: N/A
Water Supply Affected: N
Receiving Water:
NO of Fish Killed:
Public Intake:
Incident Date/Time: 11/5/2005 19:05:50
Reported Date/Time: 11/5/2005 19:06:30
County: Vermillion

Site:

SR 63 NEWPORT IN 479660400

[HIS SPILLS](#)

Spill NO: 200507141
Spill Type: Other
Spill Source: Industrial
Spilled Amount:
Spilled Units:
Material Name: N/A
Contained:
Recovered Units:
Recovered Amount:
Area Affected: N/A
Water Supply Affected: N
Receiving Water:
NO of Fish Killed:
Public Intake:
Incident Date/Time: 7/21/2005 2:40:01
Reported Date/Time: 7/21/2005 3:05:01
County: Vermillion

Site:

SR 63 NEWPORT IN 479660400

[HIS SPILLS](#)

Spill NO: 200507140
Spill Type: Other
Spill Source: Industrial
Spilled Amount:
Spilled Units:
Material Name: N/A
Contained:
Recovered Units:
Recovered Amount:
Area Affected: N/A
Water Supply Affected: N
Receiving Water:
NO of Fish Killed:
Public Intake:
Incident Date/Time: 7/20/2005 13:33:01
Reported Date/Time: 7/20/2005 13:45:01

County: Vermillion

Site: SR 63 NEWPORT IN 479660400 HIS SPILLS

Spill NO: 200507139
Spill Type: Other
Spill Source: Industrial
Spilled Amount:
Spilled Units:
Material Name: N/A
Contained:
Recovered Units:
Recovered Amount:
Area Affected: N/A
Water Supply Affected: N
Receiving Water:
NO of Fish Killed:
Public Intake:
Incident Date/Time: 7/20/2005 10:01:46
Reported Date/Time: 7/20/2005 10:15:46
County: Vermillion

Site: SR 63 NEWPORT IN 479660400 HIS SPILLS

Spill NO: 200506293
Spill Type: Other
Spill Source: Industrial
Spilled Amount:
Spilled Units:
Material Name: N/A
Contained:
Recovered Units:
Recovered Amount:
Area Affected: N/A
Water Supply Affected: N
Receiving Water:
NO of Fish Killed:
Public Intake:
Incident Date/Time: 6/30/2005 10:28:26
Reported Date/Time: 6/30/2005 10:40:26
County: Vermillion

Site: SR 63 NEWPORT IN 479660400 HIS SPILLS

Spill NO: 200508265
Spill Type: Other
Spill Source: Industrial
Spilled Amount:
Spilled Units:
Material Name: N/A
Contained:
Recovered Units:
Recovered Amount:
Area Affected: N/A
Water Supply Affected: N
Receiving Water:
NO of Fish Killed:
Public Intake:
Incident Date/Time: 8/28/2005 10:48:53
Reported Date/Time: 8/28/2005 10:53:53
County: Vermillion

Site: SR 63 NEWPORT IN 479660400 HIS SPILLS

Spill NO: 200508264
Spill Type: Other
Spill Source: Industrial
Spilled Amount:
Spilled Units:
Material Name: N/A
Contained:
Recovered Units:
Recovered Amount:
Area Affected: N/A
Water Supply Affected: N
Receiving Water:
NO of Fish Killed:
Public Intake:
Incident Date/Time: 8/28/2005 11:12:01
Reported Date/Time: 8/28/2005 11:22:01
County: Vermillion

Site: SR 63 NEWPORT IN 479660400 HIS SPILLS

Spill NO: 200508263
Spill Type: Other
Spill Source: Industrial
Spilled Amount:
Spilled Units:
Material Name: N/A
Contained:
Recovered Units:
Recovered Amount:
Area Affected: N/A
Water Supply Affected: N
Receiving Water:
NO of Fish Killed:
Public Intake:
Incident Date/Time: 8/27/2005 16:00:46
Reported Date/Time: 8/27/2005 16:06:46
County: Vermillion

Site: SR 63 NEWPORT IN 479660400 HIS SPILLS

Spill NO: 200508262
Spill Type: Other
Spill Source: Industrial
Spilled Amount:
Spilled Units:
Material Name: N/A
Contained:
Recovered Units:
Recovered Amount:
Area Affected: N/A
Water Supply Affected: N
Receiving Water:
NO of Fish Killed:
Public Intake:
Incident Date/Time: 8/26/2005 14:17:19
Reported Date/Time: 8/26/2005 14:25:19
County: Vermillion

Site:

SR 63 NEWPORT IN 479660400

[HIS SPILLS](#)

Spill NO: 200508260
Spill Type: Other
Spill Source: Industrial
Spilled Amount:
Spilled Units:
Material Name: N/A
Contained:
Recovered Units:
Recovered Amount:
Area Affected: N/A
Water Supply Affected: N
Receiving Water:
NO of Fish Killed:
Public Intake:
Incident Date/Time: 8/27/2005 6:51:14
Reported Date/Time: 8/27/2005 7:09:14
County: Vermillion

Site:

SR 63 NEWPORT IN 479660400

[HIS SPILLS](#)

Spill NO: 200508258
Spill Type: Other
Spill Source: Industrial
Spilled Amount:
Spilled Units:
Material Name: N/A
Contained:
Recovered Units:
Recovered Amount:
Area Affected: N/A
Water Supply Affected: N
Receiving Water:
NO of Fish Killed:
Public Intake:
Incident Date/Time: 8/26/2005 22:02:36
Reported Date/Time: 8/26/2005 22:08:36
County: Vermillion

Site:

SR 63 NEWPORT IN 479660400

[HIS SPILLS](#)

Spill NO: 200508254
Spill Type: Other
Spill Source: Industrial
Spilled Amount:
Spilled Units:
Material Name: N/A
Contained:
Recovered Units:
Recovered Amount:
Area Affected: N/A
Water Supply Affected: N
Receiving Water:
NO of Fish Killed:
Public Intake:
Incident Date/Time: 8/26/2005 9:33:57
Reported Date/Time: 8/26/2005 9:51:57
County: Vermillion

Site:

SR 63 NEWPORT IN 479660400

[HIS SPILLS](#)

Spill NO: 200508253
Spill Type: Other
Spill Source: Industrial
Spilled Amount:
Spilled Units:
Material Name: N/A
Contained:
Recovered Units:
Recovered Amount:
Area Affected: N/A
Water Supply Affected: N
Receiving Water:
NO of Fish Killed:
Public Intake:
Incident Date/Time: 8/26/2005 9:00:03
Reported Date/Time: 8/26/2005 0:00:03
County: Vermillion

Site: SR 63 NEWPORT IN 479660400 [HIS SPILLS](#)

Spill NO: 200508252
Spill Type: Other
Spill Source: Industrial
Spilled Amount:
Spilled Units:
Material Name: N/A
Contained:
Recovered Units:
Recovered Amount:
Area Affected: N/A
Water Supply Affected: N
Receiving Water:
NO of Fish Killed:
Public Intake:
Incident Date/Time: 8/26/2005 7:24:20
Reported Date/Time: 8/26/2005 7:35:20
County: Vermillion

Site: SR 63 NEWPORT IN 479660400 [HIS SPILLS](#)

Spill NO: 200508261
Spill Type: Other
Spill Source: Industrial
Spilled Amount:
Spilled Units:
Material Name: N/A
Contained:
Recovered Units:
Recovered Amount:
Area Affected: N/A
Water Supply Affected: N
Receiving Water:
NO of Fish Killed:
Public Intake:
Incident Date/Time: 8/27/2005 15:39:06
Reported Date/Time: 8/27/2005 15:45:06
County: Vermillion

Site: SR 63 NEWPORT IN 479660400 [HIS SPILLS](#)

Spill NO: 200508251

Spill Type: Other
Spill Source: Industrial
Spilled Amount:
Spilled Units:
Material Name: N/A
Contained:
Recovered Units:
Recovered Amount:
Area Affected: N/A
Water Supply Affected: N
Receiving Water:
NO of Fish Killed:
Public Intake:
Incident Date/Time: 8/25/2005 9:14:31
Reported Date/Time: 8/25/2005 9:22:31
County: Vermillion

Site:

SR 63 NEWPORT IN 479660400

[HIS SPILLS](#)

Spill NO: 200508250
Spill Type: Other
Spill Source: Industrial
Spilled Amount:
Spilled Units:
Material Name: N/A
Contained:
Recovered Units:
Recovered Amount:
Area Affected: N/A
Water Supply Affected: N
Receiving Water:
NO of Fish Killed:
Public Intake:
Incident Date/Time: 8/25/2005 7:23:09
Reported Date/Time: 8/25/2005 7:31:09
County: Vermillion

Site:

SR 63 NEWPORT IN 479660400

[HIS SPILLS](#)

Spill NO: 200507183
Spill Type: Other
Spill Source: Industrial
Spilled Amount:
Spilled Units:
Material Name: N/A
Contained:
Recovered Units:
Recovered Amount:
Area Affected: N/A
Water Supply Affected: N
Receiving Water:
NO of Fish Killed:
Public Intake:
Incident Date/Time: 7/22/2005 8:23:09
Reported Date/Time: 7/22/2005 8:34:09
County: Vermillion

Site:

SR 63 NEWPORT IN 479660400

[HIS SPILLS](#)

Spill NO: 200507182
Spill Type: Other
Spill Source: Industrial

Spilled Amount:
Spilled Units:
Material Name: N/A
Contained:
Recovered Units:
Recovered Amount:
Area Affected: N/A
Water Supply Affected: N
Receiving Water:
NO of Fish Killed:
Public Intake:
Incident Date/Time: 7/21/2005 13:59:16
Reported Date/Time: 7/21/2005 14:15:16
County: Vermillion

Site: SR 63 NEWPORT IN 479660400

[HIS SPILLS](#)

Spill NO: 200602141
Spill Type: Other
Spill Source: Industrial
Spilled Amount:
Spilled Units:
Material Name: N/A
Contained:
Recovered Units:
Recovered Amount:
Area Affected: N/A
Water Supply Affected: N
Receiving Water:
NO of Fish Killed:
Public Intake:
Incident Date/Time: 2/15/2006 19:51:40
Reported Date/Time: 2/15/2006 20:02:40
County: Vermillion

Site: SR 63 NEWPORT IN 479660400

[HIS SPILLS](#)

Spill NO: 200606276
Spill Type: Other
Spill Source: Industrial
Spilled Amount:
Spilled Units:
Material Name: N/A
Contained:
Recovered Units:
Recovered Amount:
Area Affected: N/A
Water Supply Affected: N
Receiving Water:
NO of Fish Killed:
Public Intake:
Incident Date/Time: 6/26/2006 13:16:41
Reported Date/Time: 6/26/2006 14:17:41
County: Vermillion

Site: SR 63 NEWPORT IN 479660400

[HIS SPILLS](#)

Spill NO: 200606275
Spill Type: Other
Spill Source: Industrial
Spilled Amount:
Spilled Units:

Material Name: N/A
Contained:
Recovered Units:
Recovered Amount:
Area Affected: N/A
Water Supply Affected: N
Receiving Water:
NO of Fish Killed:
Public Intake:
Incident Date/Time: 6/26/2006 5:59:48
Reported Date/Time: 6/26/2006 6:08:48
County: Vermillion

Site: SR 63 NEWPORT IN 479660400 HIS SPILLS

Spill NO: 200606128
Spill Type: Other
Spill Source: Industrial
Spilled Amount:
Spilled Units:
Material Name: N/A
Contained:
Recovered Units:
Recovered Amount:
Area Affected: N/A
Water Supply Affected: N
Receiving Water:
NO of Fish Killed:
Public Intake:
Incident Date/Time: 6/13/2006 6:38:58
Reported Date/Time: 6/13/2006 6:43:58
County: Vermillion

Site: SR 63 NEWPORT IN 479660400 HIS SPILLS

Spill NO: 200606127
Spill Type: Other
Spill Source: Industrial
Spilled Amount:
Spilled Units:
Material Name: N/A
Contained:
Recovered Units:
Recovered Amount:
Area Affected: N/A
Water Supply Affected: N
Receiving Water:
NO of Fish Killed:
Public Intake:
Incident Date/Time:
Reported Date/Time: 6/12/2006 13:42:24
County: Vermillion

Site: SR 63 NEWPORT IN 479660400 HIS SPILLS

Spill NO: 200606125
Spill Type: Other
Spill Source: Industrial
Spilled Amount:
Spilled Units:
Material Name: N/A
Contained:

Recovered Units:
Recovered Amount:
Area Affected: N/A
Water Supply Affected: N
Receiving Water:
NO of Fish Killed:
Public Intake:
Incident Date/Time: 6/12/2006 10:11:31
Reported Date/Time: 6/12/2006 10:23:31
County: Vermillion

Site: SR 63 NEWPORT IN 479660400

[HIS SPILLS](#)

Spill NO: 200606124
Spill Type: Other
Spill Source: Industrial
Spilled Amount:
Spilled Units:
Material Name: N/A
Contained:
Recovered Units:
Recovered Amount:
Area Affected: N/A
Water Supply Affected: N
Receiving Water:
NO of Fish Killed:
Public Intake:
Incident Date/Time: 6/12/2006 8:27:24
Reported Date/Time: 6/12/2006 8:33:24
County: Vermillion

Site: SR 63 NEWPORT IN 479660400

[HIS SPILLS](#)

Spill NO: 200606122
Spill Type: Other
Spill Source: Industrial
Spilled Amount:
Spilled Units:
Material Name: N/A
Contained:
Recovered Units:
Recovered Amount:
Area Affected: N/A
Water Supply Affected: N
Receiving Water:
NO of Fish Killed:
Public Intake:
Incident Date/Time: 6/12/2006 8:27:36
Reported Date/Time: 6/12/2006 8:33:36
County: Vermillion

Site: SR 63 NEWPORT IN 479660400

[HIS SPILLS](#)

Spill NO: 200606121
Spill Type: Other
Spill Source: Industrial
Spilled Amount:
Spilled Units:
Material Name: N/A
Contained:
Recovered Units:
Recovered Amount:

Area Affected: N/A
Water Supply Affected: N
Receiving Water:
NO of Fish Killed:
Public Intake:
Incident Date/Time: 6/12/2006 6:32:50
Reported Date/Time: 6/12/2006 6:37:50
County: Vermillion

Site:

SR 63 NEWPORT IN 47966

[HIS SPILLS](#)

Spill NO: 200607270
Spill Type: Other
Spill Source: Industrial
Spilled Amount:
Spilled Units:
Material Name: N/A
Contained:
Recovered Units:
Recovered Amount:
Area Affected: N/A
Water Supply Affected: N
Receiving Water:
NO of Fish Killed:
Public Intake:
Incident Date/Time: 7/27/2006 6:04:16
Reported Date/Time: 7/27/2006 6:27:16
County: Vermillion

Site:

SR 63 NEWPORT IN 479660400

[HIS SPILLS](#)

Spill NO: 200605185
Spill Type: Other
Spill Source: Industrial
Spilled Amount:
Spilled Units:
Material Name: N/A
Contained:
Recovered Units:
Recovered Amount:
Area Affected: N/A
Water Supply Affected: N
Receiving Water:
NO of Fish Killed:
Public Intake:
Incident Date/Time: 5/19/2006 10:19:32
Reported Date/Time: 5/19/2006 10:40:32
County: Vermillion

Site:

SR 63 NEWPORT IN 479660400

[HIS SPILLS](#)

Spill NO: 200605184
Spill Type: Other
Spill Source: Industrial
Spilled Amount:
Spilled Units:
Material Name: N/A
Contained:
Recovered Units:
Recovered Amount:
Area Affected: N/A
Water Supply Affected: N

Receiving Water:
NO of Fish Killed:
Public Intake:
Incident Date/Time: 5/19/2006 9:32:26
Reported Date/Time: 5/19/2006 9:46:26
County: Vermillion

Site: SR 63 NEWPORT IN 479660400 HIS SPILLS

Spill NO: 200605183
Spill Type: Other
Spill Source: Industrial
Spilled Amount:
Spilled Units:
Material Name: N/A
Contained:
Recovered Units:
Recovered Amount:
Area Affected: N/A
Water Supply Affected: N
Receiving Water:
NO of Fish Killed:
Public Intake:
Incident Date/Time: 5/18/2006 10:57:47
Reported Date/Time: 5/18/2006 11:19:47
County: Vermillion

Site: SR 63 NEWPORT IN 479660400 HIS SPILLS

Spill NO: 200605182
Spill Type: Other
Spill Source: Industrial
Spilled Amount:
Spilled Units:
Material Name: N/A
Contained:
Recovered Units:
Recovered Amount:
Area Affected: N/A
Water Supply Affected: N
Receiving Water:
NO of Fish Killed:
Public Intake:
Incident Date/Time: 5/18/2006 10:33:53
Reported Date/Time: 5/18/2006 10:45:53
County: Vermillion

Site: SR 63 NEWPORT IN 479660400 HIS SPILLS

Spill NO: 200605181
Spill Type: Other
Spill Source: Industrial
Spilled Amount:
Spilled Units:
Material Name: N/A
Contained:
Recovered Units:
Recovered Amount:
Area Affected: N/A
Water Supply Affected: N
Receiving Water:
NO of Fish Killed:

Public Intake:
Incident Date/Time: 5/18/2006 10:23:54
Reported Date/Time: 5/18/2006 10:32:54
County: Vermillion

Site: SR 63 NEWPORT IN 47966

HIS SPILLS

Spill NO: 200705017
Spill Type: Other
Spill Source: Industrial
Spilled Amount:
Spilled Units:
Material Name: N/A
Contained:
Recovered Units:
Recovered Amount:
Area Affected: N/A
Water Supply Affected: N
Receiving Water:
NO of Fish Killed:
Public Intake:
Incident Date/Time: 5/1/2007 13:27:24
Reported Date/Time: 5/1/2007 13:57:24
County: Vermillion

Site: SR 63 NEWPORT IN 47966

HIS SPILLS

Spill NO: 200706151
Spill Type: Other
Spill Source: Industrial
Spilled Amount:
Spilled Units:
Material Name: EXERCISE
Contained:
Recovered Units:
Recovered Amount:
Area Affected: EXERCISE
Water Supply Affected: N
Receiving Water:
NO of Fish Killed:
Public Intake:
Incident Date/Time: 6/7/2007 8:20:16
Reported Date/Time: 6/7/2007 8:21:16
County: Vermillion

Site: SR 63 NEWPORT IN 47966

HIS SPILLS

Spill NO: 200705014
Spill Type: Other
Spill Source: Industrial
Spilled Amount:
Spilled Units:
Material Name: N/A
Contained:
Recovered Units:
Recovered Amount:
Area Affected: N/A
Water Supply Affected: N
Receiving Water:
NO of Fish Killed:
Public Intake:
Incident Date/Time: 5/1/2007 13:27:19

Reported Date/Time: 5/1/2007 13:57:19
County: Vermillion

Site:
SR 63 NEWPORT IN 47966

[HIS SPILLS](#)

Spill NO: 200705018
Spill Type: Other
Spill Source: Industrial
Spilled Amount:
Spilled Units:
Material Name: N/A
Contained:
Recovered Units:
Recovered Amount:
Area Affected: N/A
Water Supply Affected: N
Receiving Water:
NO of Fish Killed:
Public Intake:
Incident Date/Time: 5/2/2007 12:55:24
Reported Date/Time: 5/2/2007 13:06:24
County: Vermillion

Site:
SR 63 NEWPORT IN 47966

[HIS SPILLS](#)

Spill NO: 200705013
Spill Type: Other
Spill Source: Industrial
Spilled Amount:
Spilled Units:
Material Name: N/A
Contained:
Recovered Units:
Recovered Amount:
Area Affected: N/A
Water Supply Affected: N
Receiving Water:
NO of Fish Killed:
Public Intake:
Incident Date/Time: 5/1/2007 12:43:52
Reported Date/Time: 5/1/2007 13:05:52
County: Vermillion

Site:
SR 63 NEWPORT IN 47966

[HIS SPILLS](#)

Spill NO: 200705012
Spill Type: Other
Spill Source: Individual
Spilled Amount:
Spilled Units:
Material Name: N/A
Contained:
Recovered Units:
Recovered Amount:
Area Affected: N/A
Water Supply Affected: N
Receiving Water:
NO of Fish Killed:
Public Intake:
Incident Date/Time: 5/1/2007 9:58:41
Reported Date/Time: 5/1/2007 10:07:41
County: Vermillion

Site: SR 63 NEWPORT IN 47966 HIS SPILLS

Spill NO: 200705127
Spill Type: Other
Spill Source: Industrial
Spilled Amount:
Spilled Units:
Material Name: N/A
Contained:
Recovered Units:
Recovered Amount:
Area Affected: N/A
Water Supply Affected: N
Receiving Water:
NO of Fish Killed:
Public Intake:
Incident Date/Time: 5/15/2007 13:19:06
Reported Date/Time: 5/15/2007 13:35:06
County: Vermillion

Site: SR 63 NEWPORT IN 47966 HIS SPILLS

Spill NO: 200705212
Spill Type: Other
Spill Source: Industrial
Spilled Amount:
Spilled Units:
Material Name: N/A
Contained:
Recovered Units:
Recovered Amount:
Area Affected: N/A
Water Supply Affected: N
Receiving Water:
NO of Fish Killed:
Public Intake:
Incident Date/Time: 5/28/2007 9:12:34
Reported Date/Time: 5/28/2007 9:19:34
County: Vermillion

Site: SR 63 NEWPORT IN 47966 HIS SPILLS

Spill NO: 200705210
Spill Type: Other
Spill Source: Industrial
Spilled Amount:
Spilled Units:
Material Name: N/A
Contained:
Recovered Units:
Recovered Amount:
Area Affected: N/A
Water Supply Affected: N
Receiving Water:
NO of Fish Killed:
Public Intake:
Incident Date/Time: 5/27/2007 14:55:55
Reported Date/Time: 5/27/2007 15:09:55
County: Vermillion

Site:

SR 63 NEWPORT IN 47966

[HIS SPILLS](#)

Spill NO: 200704008
Spill Type: Other
Spill Source: Industrial
Spilled Amount:
Spilled Units:
Material Name: N/A
Contained:
Recovered Units:
Recovered Amount:
Area Affected: N/A
Water Supply Affected: N
Receiving Water:
NO of Fish Killed:
Public Intake:
Incident Date/Time: 4/2/2007 9:59:09
Reported Date/Time: 4/2/2007 10:18:09
County: Vermillion

Site:

SR 63 NEWPORT IN 47966

[HIS SPILLS](#)

Spill NO: 200704006
Spill Type: Other
Spill Source: Industrial
Spilled Amount:
Spilled Units:
Material Name: N/A
Contained:
Recovered Units:
Recovered Amount:
Area Affected: N/A
Water Supply Affected: N
Receiving Water:
NO of Fish Killed:
Public Intake:
Incident Date/Time: 4/1/2007 17:30:22
Reported Date/Time: 4/1/2007 17:33:22
County: Vermillion

Site:

SR 63 NEWPORT IN 47966

[HIS SPILLS](#)

Spill NO: 200705211
Spill Type: Other
Spill Source: Industrial
Spilled Amount:
Spilled Units:
Material Name: N/A
Contained:
Recovered Units:
Recovered Amount:
Area Affected: N/A
Water Supply Affected: N
Receiving Water:
NO of Fish Killed:
Public Intake:
Incident Date/Time: 5/27/2007 14:55:57
Reported Date/Time: 5/27/2007 15:09:57
County: Vermillion

Site:

[HIS SPILLS](#)

SR 63 NEWPORT IN 479660400

Spill NO: 200506178
Spill Type: Other
Spill Source: Industrial
Spilled Amount:
Spilled Units:
Material Name: N/A
Contained:
Recovered Units:
Recovered Amount:
Area Affected: N/A
Water Supply Affected: N
Receiving Water:
NO of Fish Killed:
Public Intake:
Incident Date/Time: 6/17/2005 9:44:55
Reported Date/Time: 6/17/2005 9:52:55
County: Vermillion

Site: **SR 63 NEWPORT IN 479660400** [HIS SPILLS](#)

Spill NO: 200506177
Spill Type: Other
Spill Source: Industrial
Spilled Amount:
Spilled Units:
Material Name: N/A
Contained:
Recovered Units:
Recovered Amount:
Area Affected: N/A
Water Supply Affected: N
Receiving Water:
NO of Fish Killed:
Public Intake:
Incident Date/Time: 6/17/2005 8:04:08
Reported Date/Time: 6/17/2005 8:13:08
County: Vermillion

Site: **SR 63 NEWPORT IN 479660400** [HIS SPILLS](#)

Spill NO: 200504322
Spill Type: Other
Spill Source: Individual
Spilled Amount:
Spilled Units:
Material Name: N/A
Contained:
Recovered Units:
Recovered Amount:
Area Affected: N/A
Water Supply Affected: N
Receiving Water:
NO of Fish Killed:
Public Intake:
Incident Date/Time: 4/28/2005 12:48:48
Reported Date/Time: 4/28/2005 13:55:48
County: Vermillion

Site: **SR 63 NEWPORT IN 479660400** [HIS SPILLS](#)

Spill NO: 200504316
Spill Type: Other
Spill Source: Industrial
Spilled Amount:
Spilled Units:
Material Name: N/A
Contained:
Recovered Units:
Recovered Amount:
Area Affected: N/A
Water Supply Affected: N
Receiving Water:
NO of Fish Killed:
Public Intake:
Incident Date/Time: 4/28/2005 9:14:54
Reported Date/Time: 4/28/2005 9:19:54
County: Vermillion

Site: SR 63 NEWPORT IN 479660400 [HIS SPILLS](#)

Spill NO: 200504289
Spill Type: Other
Spill Source: Industrial
Spilled Amount:
Spilled Units:
Material Name: N/A
Contained:
Recovered Units:
Recovered Amount:
Area Affected: N/A
Water Supply Affected: N
Receiving Water:
NO of Fish Killed:
Public Intake:
Incident Date/Time: 4/25/2005 8:12:08
Reported Date/Time: 4/25/2005 8:25:08
County: Vermillion

Site: SR 63 NEWPORT IN 479660400 [HIS SPILLS](#)

Spill NO: 200505245
Spill Type: Other
Spill Source: Individual
Spilled Amount:
Spilled Units:
Material Name: N/A
Contained:
Recovered Units:
Recovered Amount:
Area Affected: N/A
Water Supply Affected: N
Receiving Water:
NO of Fish Killed:
Public Intake:
Incident Date/Time: 5/26/2005 10:41:09
Reported Date/Time: 5/26/2005 10:51:09
County: Vermillion

Site: SR 63 NEWPORT IN 479660400 [HIS SPILLS](#)

Spill NO: 200506164
Spill Type: Other

Spill Source: Individual
Spilled Amount:
Spilled Units:
Material Name: N/A
Contained:
Recovered Units:
Recovered Amount:
Area Affected: N/A
Water Supply Affected: N
Receiving Water:
NO of Fish Killed:
Public Intake:
Incident Date/Time: 6/16/2005 10:14:06
Reported Date/Time: 6/16/2005 10:27:06
County: Vermillion

Site: SR 63 NEWPORT IN 479660400

[HIS SPILLS](#)

Spill NO: 200504290
Spill Type: Other
Spill Source: Industrial
Spilled Amount:
Spilled Units:
Material Name: N/A
Contained:
Recovered Units:
Recovered Amount:
Area Affected: N/A
Water Supply Affected: N
Receiving Water:
NO of Fish Killed:
Public Intake:
Incident Date/Time: 4/25/2005 9:24:18
Reported Date/Time: 4/25/2005 9:40:18
County: Vermillion

Site: SR 63 NEWPORT IN 479660400

[HIS SPILLS](#)

Spill NO: 200506163
Spill Type: Other
Spill Source: Individual
Spilled Amount:
Spilled Units:
Material Name: N/A
Contained:
Recovered Units:
Recovered Amount:
Area Affected: N/A
Water Supply Affected: N
Receiving Water:
NO of Fish Killed:
Public Intake:
Incident Date/Time: 6/16/2005 8:48:14
Reported Date/Time: 6/16/2005 8:56:14
County: Vermillion

Site: SR 63 NEWPORT IN 479660400

[HIS SPILLS](#)

Spill NO: 200506162
Spill Type: Other
Spill Source: Individual
Spilled Amount:

Spilled Units:
Material Name: N/A
Contained:
Recovered Units:
Recovered Amount:
Area Affected: N/A
Water Supply Affected: N
Receiving Water:
NO of Fish Killed:
Public Intake:
Incident Date/Time: 6/16/2005 8:36:50
Reported Date/Time: 6/16/2005 8:50:50
County: Vermillion

Site: **SR 63 NEWPORT IN 479660400** HIS SPILLS

Spill NO: 200504313
Spill Type: Other
Spill Source: Industrial
Spilled Amount:
Spilled Units:
Material Name: N/A
Contained:
Recovered Units:
Recovered Amount:
Area Affected: N/A
Water Supply Affected: N
Receiving Water:
NO of Fish Killed:
Public Intake:
Incident Date/Time: 4/27/2005 8:37:35
Reported Date/Time: 4/27/2005 8:43:35
County: Vermillion

Site: **SR 63 NEWPORT IN 479660400** HIS SPILLS

Spill NO: 200505275
Spill Type: Other
Spill Source: Industrial
Spilled Amount:
Spilled Units:
Material Name: N/A
Contained:
Recovered Units:
Recovered Amount:
Area Affected: N/A
Water Supply Affected: N
Receiving Water:
NO of Fish Killed:
Public Intake:
Incident Date/Time: 5/28/2005 14:28:04
Reported Date/Time: 5/28/2005 14:35:04
County: Vermillion

Site: **SR 63 NEWPORT IN 479660400** HIS SPILLS

Spill NO: 200506155
Spill Type: Other
Spill Source: Industrial
Spilled Amount:
Spilled Units:
Material Name: N/A

Contained:
Recovered Units:
Recovered Amount:
Area Affected: N/A
Water Supply Affected: N
Receiving Water:
NO of Fish Killed:
Public Intake:
Incident Date/Time: 6/15/2005 8:26:42
Reported Date/Time: 6/15/2005 8:43:42
County: Vermillion

Site: **SR 63 NEWPORT IN 479660400** [HIS SPILLS](#)

Spill NO: 200505180
Spill Type: Other
Spill Source: Industrial
Spilled Amount:
Spilled Units:
Material Name: N/A
Contained:
Recovered Units:
Recovered Amount:
Area Affected: N/A
Water Supply Affected: N
Receiving Water:
NO of Fish Killed:
Public Intake:
Incident Date/Time: 5/20/2005 10:38:47
Reported Date/Time: 5/20/2005 10:47:47
County: Vermillion

Site: **SR 63 NEWPORT IN 479660400** [HIS SPILLS](#)

Spill NO: 200505274
Spill Type: Other
Spill Source: Industrial
Spilled Amount:
Spilled Units:
Material Name: N/A
Contained:
Recovered Units:
Recovered Amount:
Area Affected: N/A
Water Supply Affected: N
Receiving Water:
NO of Fish Killed:
Public Intake:
Incident Date/Time: 5/28/2005 13:31:58
Reported Date/Time: 5/28/2005 13:40:58
County: Vermillion

Site: **SR 63 NEWPORT IN 479660400** [HIS SPILLS](#)

Spill NO: 200505273
Spill Type: Other
Spill Source: Industrial
Spilled Amount:
Spilled Units:
Material Name: N/A
Contained:
Recovered Units:

Recovered Amount:
Area Affected: N/A
Water Supply Affected: N
Receiving Water:
NO of Fish Killed:
Public Intake:
Incident Date/Time: 5/28/2005 10:02:12
Reported Date/Time: 5/28/2005 10:13:12
County: Vermillion

Site: SR 63 NEWPORT IN 479660400 HIS SPILLS

Spill NO: 200504106
Spill Type: Other
Spill Source: Industrial
Spilled Amount:
Spilled Units:
Material Name: N/A
Contained:
Recovered Units:
Recovered Amount:
Area Affected: N/A
Water Supply Affected: N
Receiving Water:
NO of Fish Killed:
Public Intake:
Incident Date/Time: 4/11/2005 10:51:29
Reported Date/Time: 4/11/2005 11:02:29
County: Vermillion

Site: SR 63 NEWPORT IN 479660400 HIS SPILLS

Spill NO: 200505177
Spill Type: Other
Spill Source: Industrial
Spilled Amount:
Spilled Units:
Material Name: N/A
Contained:
Recovered Units:
Recovered Amount:
Area Affected: N/A
Water Supply Affected: N
Receiving Water:
NO of Fish Killed:
Public Intake:
Incident Date/Time: 5/20/2005 7:52:05
Reported Date/Time: 5/20/2005 8:07:05
County: Vermillion

Site: SR 63 NEWPORT IN 479660400 HIS SPILLS

Spill NO: 200505175
Spill Type: Other
Spill Source: Industrial
Spilled Amount:
Spilled Units:
Material Name: N/A
Contained:
Recovered Units:
Recovered Amount:
Area Affected: N/A

Water Supply Affected: N
Receiving Water:
NO of Fish Killed:
Public Intake:
Incident Date/Time: 5/20/2005 0:27:09
Reported Date/Time: 5/20/2005 0:27:09
County: Vermillion

Site: SR 63 NEWPORT IN 479660400 HIS SPILLS

Spill NO: 200606073
Spill Type: Other
Spill Source: Individual
Spilled Amount:
Spilled Units:
Material Name: N/A
Contained:
Recovered Units:
Recovered Amount:
Area Affected: N/A
Water Supply Affected: N
Receiving Water:
NO of Fish Killed:
Public Intake:
Incident Date/Time: 6/7/2006 9:17:31
Reported Date/Time: 6/7/2006 9:37:31
County: Vermillion

Site: SR 63 NEWPORT IN 479660400 HIS SPILLS

Spill NO: 200505178
Spill Type: Other
Spill Source: Industrial
Spilled Amount:
Spilled Units:
Material Name: N/A
Contained:
Recovered Units:
Recovered Amount:
Area Affected: N/A
Water Supply Affected: N
Receiving Water:
NO of Fish Killed:
Public Intake:
Incident Date/Time: 5/20/2005 9:35:38
Reported Date/Time: 5/20/2005 9:47:38
County: Vermillion

Site: SR 63 NEWPORT IN 479660400 HIS SPILLS

Spill NO: 200606072
Spill Type: Other
Spill Source: Industrial
Spilled Amount:
Spilled Units:
Material Name: N/A
Contained:
Recovered Units:
Recovered Amount:
Area Affected: N/A
Water Supply Affected: N
Receiving Water:

NO of Fish Killed:
Public Intake:
Incident Date/Time: 6/7/2006 8:44:38
Reported Date/Time: 6/7/2006 8:57:38
County: Vermillion

Site: SR 63 NEWPORT IN 479660400

[HIS SPILLS](#)

Spill NO: 200606299
Spill Type: Other
Spill Source: Industrial
Spilled Amount:
Spilled Units:
Material Name: N/A
Contained:
Recovered Units:
Recovered Amount:
Area Affected: N/A
Water Supply Affected: N
Receiving Water:
NO of Fish Killed:
Public Intake:
Incident Date/Time: 6/29/2006 9:00:27
Reported Date/Time: 6/29/2006 9:09:27
County: Vermillion

Site: SR 63 NEWPORT IN 479660400

[HIS SPILLS](#)

Spill NO: 200606297
Spill Type: Other
Spill Source: Industrial
Spilled Amount:
Spilled Units:
Material Name: N/A
Contained:
Recovered Units:
Recovered Amount:
Area Affected: N/A
Water Supply Affected: N
Receiving Water:
NO of Fish Killed:
Public Intake:
Incident Date/Time: 6/27/2006 14:36:53
Reported Date/Time: 6/27/2006 14:45:53
County: Vermillion

Site: SR 63 NEWPORT IN 479660400

[HIS SPILLS](#)

Spill NO: 200606183
Spill Type: Other
Spill Source: Industrial
Spilled Amount:
Spilled Units:
Material Name: N/A
Contained:
Recovered Units:
Recovered Amount:
Area Affected: N/A
Water Supply Affected: N
Receiving Water:
NO of Fish Killed:
Public Intake:

Incident Date/Time: 6/18/2006 9:09:58
Reported Date/Time: 6/19/2006 9:18:58
County: Vermillion

Site:

SR 63 NEWPORT IN 479660400

[HIS SPILLS](#)

Spill NO: 200606300
Spill Type: Other
Spill Source: Industrial
Spilled Amount:
Spilled Units:
Material Name: N/A
Contained:
Recovered Units:
Recovered Amount:
Area Affected: N/A
Water Supply Affected: N
Receiving Water:
NO of Fish Killed:
Public Intake:
Incident Date/Time: 6/30/2006 12:36:30
Reported Date/Time: 6/30/2006 12:51:30
County: Vermillion

Site:

SR 63 NEWPORT IN 479660400

[HIS SPILLS](#)

Spill NO: 200606182
Spill Type: Other
Spill Source: Industrial
Spilled Amount:
Spilled Units:
Material Name: N/A
Contained:
Recovered Units:
Recovered Amount:
Area Affected: N/A
Water Supply Affected: N
Receiving Water:
NO of Fish Killed:
Public Intake:
Incident Date/Time: 6/18/2006 5:59:22
Reported Date/Time: 6/18/2006 6:24:22
County: Vermillion

Site:

SR 63 NEWPORT IN 479660400

[HIS SPILLS](#)

Spill NO: 200606181
Spill Type: Other
Spill Source: Industrial
Spilled Amount:
Spilled Units:
Material Name: N/A
Contained:
Recovered Units:
Recovered Amount:
Area Affected: N/A
Water Supply Affected: N
Receiving Water:
NO of Fish Killed:
Public Intake:
Incident Date/Time: 6/17/2006 8:04:48
Reported Date/Time: 6/17/2006 8:11:48

County: Vermillion

Site: SR 63 NEWPORT IN 479660400 HIS SPILLS

Spill NO: 200606180
Spill Type: Other
Spill Source: Industrial
Spilled Amount:
Spilled Units:
Material Name: N/A
Contained:
Recovered Units:
Recovered Amount:
Area Affected: N/A
Water Supply Affected: N
Receiving Water:
NO of Fish Killed:
Public Intake:
Incident Date/Time: 6/17/2006 7:00:33
Reported Date/Time: 6/17/2006 7:07:33
County: Vermillion

Site: SR 63 NEWPORT IN 479660400 HIS SPILLS

Spill NO: 200606179
Spill Type: Other
Spill Source: Industrial
Spilled Amount:
Spilled Units:
Material Name: N/A
Contained:
Recovered Units:
Recovered Amount:
Area Affected: N/A
Water Supply Affected: N
Receiving Water:
NO of Fish Killed:
Public Intake:
Incident Date/Time: 6/16/2006 8:31:42
Reported Date/Time: 6/16/2006 8:42:42
County: Vermillion

Site: SR 63 NEWPORT IN 479660400 HIS SPILLS

Spill NO: 200606148
Spill Type: Other
Spill Source: Industrial
Spilled Amount:
Spilled Units:
Material Name: N/A
Contained:
Recovered Units:
Recovered Amount:
Area Affected: N/A
Water Supply Affected: N
Receiving Water:
NO of Fish Killed:
Public Intake:
Incident Date/Time: 6/16/2006 6:15:45
Reported Date/Time: 6/16/2006 7:15:45
County: Vermillion

Site: SR 63 NEWPORT IN 479660400 HIS SPILLS

Spill NO: 200606147
Spill Type: Other
Spill Source: Industrial
Spilled Amount:
Spilled Units:
Material Name: N/A
Contained:
Recovered Units:
Recovered Amount:
Area Affected: N/A
Water Supply Affected: N
Receiving Water:
NO of Fish Killed:
Public Intake:
Incident Date/Time: 6/15/2006 7:50:36
Reported Date/Time: 6/15/2006 8:06:36
County: Vermillion

Site: SR 63 NEWPORT IN 479660400 HIS SPILLS

Spill NO: 200605298
Spill Type: Other
Spill Source: Industrial
Spilled Amount:
Spilled Units:
Material Name: N/A
Contained:
Recovered Units:
Recovered Amount:
Area Affected: N/A
Water Supply Affected: N
Receiving Water:
NO of Fish Killed:
Public Intake:
Incident Date/Time: 5/31/2006 1:53:31
Reported Date/Time: 5/31/2006 6:26:31
County: Vermillion

Site: SR 63 NEWPORT IN 479660400 HIS SPILLS

Spill NO: 200605296
Spill Type: Other
Spill Source: Industrial
Spilled Amount:
Spilled Units:
Material Name: N/A
Contained:
Recovered Units:
Recovered Amount:
Area Affected: N/A
Water Supply Affected: N
Receiving Water:
NO of Fish Killed:
Public Intake:
Incident Date/Time: 5/30/2006 18:04:05
Reported Date/Time: 5/30/2006 18:32:05
County: Vermillion

Site:

SR 63 NEWPORT IN 479660400

HIS SPILLS

Spill NO: 200604182
Spill Type: Other
Spill Source: Industrial
Spilled Amount:
Spilled Units:
Material Name: N/A
Contained:
Recovered Units:
Recovered Amount:
Area Affected: N/A
Water Supply Affected: N
Receiving Water:
NO of Fish Killed:
Public Intake:
Incident Date/Time: 4/26/2006 8:27:00
Reported Date/Time: 4/26/2006 8:29:00
County: Vermillion

Site:

SR 63 NEWPORT IN 479660400

HIS SPILLS

Spill NO: 200604029
Spill Type: Other
Spill Source: Industrial
Spilled Amount:
Spilled Units:
Material Name: N/A
Contained:
Recovered Units:
Recovered Amount:
Area Affected: N/A
Water Supply Affected: N
Receiving Water:
NO of Fish Killed:
Public Intake:
Incident Date/Time: 4/5/2006 10:00:02
Reported Date/Time: 4/5/2006 10:00:02
County: Vermillion

Site:

SR 63 NEWPORT IN 479660400

HIS SPILLS

Spill NO: 200605069
Spill Type: Other
Spill Source: Other
Spilled Amount:
Spilled Units:
Material Name: VX ALARM, NO RELEASE
Contained:
Recovered Units:
Recovered Amount:
Area Affected: NA - ALARM ONLY
Water Supply Affected: N
Receiving Water: NA
NO of Fish Killed:
Public Intake: NA
Incident Date/Time: 5/9/2006 15:20:30
Reported Date/Time: 5/9/2006 15:20:30
County: Vermillion

Site:

SR 63 NEWPORT IN 479660400

HIS SPILLS

Spill NO: 200604030
Spill Type: Other
Spill Source: Industrial
Spilled Amount:
Spilled Units:
Material Name: N/A
Contained:
Recovered Units:
Recovered Amount:
Area Affected: N/A
Water Supply Affected: N
Receiving Water:
NO of Fish Killed:
Public Intake:
Incident Date/Time: 4/6/2006 9:20:49
Reported Date/Time: 4/6/2006 9:31:49
County: Vermillion

Site:

SR 63 NEWPORT IN 479660400

[HIS SPILLS](#)

Spill NO: 200603264
Spill Type: Other
Spill Source: Industrial
Spilled Amount:
Spilled Units:
Material Name: N/A
Contained:
Recovered Units:
Recovered Amount:
Area Affected: N/A
Water Supply Affected: N
Receiving Water:
NO of Fish Killed:
Public Intake:
Incident Date/Time: 3/29/2006 14:38:35
Reported Date/Time: 3/29/2006 14:50:35
County: Vermillion

Site:

SR 63 NEWPORT IN 47966

[HIS SPILLS](#)

Spill NO: 200612038
Spill Type: Other
Spill Source: Industrial
Spilled Amount:
Spilled Units:
Material Name: N/A
Contained:
Recovered Units:
Recovered Amount:
Area Affected: N/A
Water Supply Affected: N
Receiving Water:
NO of Fish Killed:
Public Intake:
Incident Date/Time: 12/5/2006 9:40:05
Reported Date/Time: 12/5/2006 9:54:05
County: Vermillion

Site:

SR 63 NEWPORT IN 479660400

[HIS SPILLS](#)

Spill NO: 200502209

Spill Type: Other
Spill Source: Industrial
Spilled Amount:
Spilled Units:
Material Name: VX nerve agent
Contained:
Recovered Units:
Recovered Amount:
Area Affected: facility
Water Supply Affected: N
Receiving Water:
NO of Fish Killed:
Public Intake:
Incident Date/Time: 2/24/2005 16:00:00
Reported Date/Time: 2/24/2005 14:45:00
County: Vermillion

Site: **SR 63 NEWPORT IN 479660400** [HIS SPILLS](#)

Spill NO: 200603042
Spill Type: Other
Spill Source: Industrial
Spilled Amount:
Spilled Units:
Material Name: N/A
Contained:
Recovered Units:
Recovered Amount:
Area Affected: N/A
Water Supply Affected: N
Receiving Water:
NO of Fish Killed:
Public Intake:
Incident Date/Time: 3/3/2006 13:17:39
Reported Date/Time: 3/3/2006 14:26:39
County: Vermillion

Site: **SR 63 NEWPORT IN 479660400** [HIS SPILLS](#)

Spill NO: 200601134
Spill Type: Other
Spill Source: Individual
Spilled Amount:
Spilled Units:
Material Name: N/A
Contained:
Recovered Units:
Recovered Amount:
Area Affected: N/A
Water Supply Affected: N
Receiving Water:
NO of Fish Killed:
Public Intake:
Incident Date/Time: 1/16/2006 10:23:36
Reported Date/Time: 1/16/2006 10:33:36
County: Vermillion

Site: **SR 63 NEWPORT IN 479660400** [HIS SPILLS](#)

Spill NO: 200601133
Spill Type: Other
Spill Source: Industrial

Spilled Amount:
Spilled Units:
Material Name: N/A
Contained:
Recovered Units:
Recovered Amount:
Area Affected: N/A
Water Supply Affected: N
Receiving Water:
NO of Fish Killed:
Public Intake:
Incident Date/Time: 1/16/2006 9:39:29
Reported Date/Time: 1/16/2006 9:47:29
County: Vermillion

Site: SR 63 NEWPORT IN 479660400

[HIS SPILLS](#)

Spill NO: 200601080
Spill Type: Other
Spill Source: Individual
Spilled Amount:
Spilled Units:
Material Name: N/A
Contained:
Recovered Units:
Recovered Amount:
Area Affected: N/A
Water Supply Affected: N
Receiving Water:
NO of Fish Killed:
Public Intake:
Incident Date/Time: 1/10/2006 14:09:52
Reported Date/Time: 1/10/2006 14:25:52
County: Vermillion

Site: SR 63 NEWPORT IN 479660400

[HIS SPILLS](#)

Spill NO: 200601079
Spill Type: Other
Spill Source: Industrial
Spilled Amount:
Spilled Units:
Material Name: N/A
Contained:
Recovered Units:
Recovered Amount:
Area Affected: N/A
Water Supply Affected: N
Receiving Water:
NO of Fish Killed:
Public Intake:
Incident Date/Time: 1/10/2006 9:56:47
Reported Date/Time: 1/10/2006 10:09:47
County: Vermillion

Site: SR 63 NEWPORT IN 479660400

[HIS SPILLS](#)

Spill NO: 200601078
Spill Type: Other
Spill Source: Industrial
Spilled Amount:
Spilled Units:

Material Name: N/A
Contained:
Recovered Units:
Recovered Amount:
Area Affected: N/A
Water Supply Affected: N
Receiving Water:
NO of Fish Killed:
Public Intake:
Incident Date/Time: 1/10/2006 9:22:24
Reported Date/Time: 1/10/2006 9:36:24
County: Vermillion

Site: **SR 63 NEWPORT IN 479660400** [HIS SPILLS](#)

Spill NO: 200601077
Spill Type: Other
Spill Source: Industrial
Spilled Amount:
Spilled Units:
Material Name: N/A
Contained:
Recovered Units:
Recovered Amount:
Area Affected: N/A
Water Supply Affected: N
Receiving Water:
NO of Fish Killed:
Public Intake:
Incident Date/Time: 1/10/2006 6:00:27
Reported Date/Time: 1/10/2006 6:00:27
County: Vermillion

Site: **SR 63 NEWPORT IN 479660400** [HIS SPILLS](#)

Spill NO: 200601076
Spill Type: Other
Spill Source: Industrial
Spilled Amount:
Spilled Units:
Material Name: N/A
Contained:
Recovered Units:
Recovered Amount:
Area Affected: N/A
Water Supply Affected: N
Receiving Water:
NO of Fish Killed:
Public Intake:
Incident Date/Time: 1/11/2006 13:52:21
Reported Date/Time: 1/11/2006 13:45:21
County: Vermillion

Site: **SR 63 NEWPORT IN 479660400** [HIS SPILLS](#)

Spill NO: 200601073
Spill Type: Other
Spill Source: Individual
Spilled Amount:
Spilled Units:
Material Name: N/A
Contained:

Recovered Units:
Recovered Amount:
Area Affected: N/A
Water Supply Affected: N
Receiving Water:
NO of Fish Killed:
Public Intake:
Incident Date/Time: 1/10/2006 0:58:58
Reported Date/Time: 1/10/2006 1:05:58
County: Vermillion

Site: SR 63 NEWPORT IN 479660400

[HIS SPILLS](#)

Spill NO: 200601071
Spill Type: Air
Spill Source: Industrial
Spilled Amount:
Spilled Units:
Material Name: N/A
Contained:
Recovered Units:
Recovered Amount:
Area Affected: N/A
Water Supply Affected: N
Receiving Water:
NO of Fish Killed:
Public Intake:
Incident Date/Time: 1/11/2006 9:29:02
Reported Date/Time: 1/11/2006 9:29:02
County: Vermillion

Site: SR 63 NEWPORT IN 479660400

[HIS SPILLS](#)

Spill NO: 200601179
Spill Type: Other
Spill Source: Industrial
Spilled Amount:
Spilled Units:
Material Name: N/A
Contained:
Recovered Units:
Recovered Amount:
Area Affected: N/A
Water Supply Affected: N
Receiving Water:
NO of Fish Killed:
Public Intake:
Incident Date/Time: 1/19/2006 12:32:44
Reported Date/Time: 1/19/2006 12:51:44
County: Vermillion

Site: SR 63 NEWPORT IN 479660400

[HIS SPILLS](#)

Spill NO: 200601074
Spill Type: Other
Spill Source: Individual
Spilled Amount:
Spilled Units:
Material Name: N/A
Contained:
Recovered Units:
Recovered Amount:

Area Affected: N/A
Water Supply Affected: N
Receiving Water:
NO of Fish Killed:
Public Intake:
Incident Date/Time: 1/10/2006 3:45:59
Reported Date/Time: 1/10/2006 3:45:59
County: Vermillion

Site:

SR 63 NEWPORT IN 479660400

[HIS SPILLS](#)

Spill NO: 200601072
Spill Type: Other
Spill Source: Individual
Spilled Amount:
Spilled Units:
Material Name: N/A
Contained:
Recovered Units:
Recovered Amount:
Area Affected: N/A
Water Supply Affected: N
Receiving Water:
NO of Fish Killed:
Public Intake:
Incident Date/Time: 1/9/2006 22:22:07
Reported Date/Time: 1/9/2006 22:25:07
County: Vermillion

Site:

SR 63 NEWPORT IN 479660400

[HIS SPILLS](#)

Spill NO: 200601054
Spill Type: Other
Spill Source: Industrial
Spilled Amount:
Spilled Units:
Material Name: N/A
Contained:
Recovered Units:
Recovered Amount:
Area Affected: N/A
Water Supply Affected: N
Receiving Water:
NO of Fish Killed:
Public Intake:
Incident Date/Time: 1/5/2006 6:05:50
Reported Date/Time: 1/5/2006 6:34:50
County: Vermillion

Site:

SR 63 NEWPORT IN 479660400

[HIS SPILLS](#)

Spill NO: 200512079
Spill Type: Other
Spill Source: Industrial
Spilled Amount:
Spilled Units:
Material Name: N/A
Contained:
Recovered Units:
Recovered Amount:
Area Affected: N/A
Water Supply Affected: N

Receiving Water:
NO of Fish Killed:
Public Intake:
Incident Date/Time: 12/15/2005 10:45:14
Reported Date/Time: 12/15/2005 10:57:14
County: Vermillion

Site:
SR 63 NEWPORT IN 479660400

[HIS SPILLS](#)

Spill NO: 200511144
Spill Type: Other
Spill Source: Industrial
Spilled Amount:
Spilled Units:
Material Name: N/A
Contained:
Recovered Units:
Recovered Amount:
Area Affected: N/A
Water Supply Affected: N
Receiving Water:
NO of Fish Killed:
Public Intake:
Incident Date/Time: 11/9/2005 23:03:03
Reported Date/Time: 11/9/2005 22:38:03
County: Vermillion

Site:
SR 63 NEWPORT IN 479660400

[HIS SPILLS](#)

Spill NO: 200511143
Spill Type: Other
Spill Source: Industrial
Spilled Amount:
Spilled Units:
Material Name: N/A
Contained:
Recovered Units:
Recovered Amount:
Area Affected: N/A
Water Supply Affected: N
Receiving Water:
NO of Fish Killed:
Public Intake:
Incident Date/Time: 11/9/2005 21:50:55
Reported Date/Time: 11/9/2005 22:33:55
County: Vermillion

Site:
SR 63 NEWPORT IN 479660400

[HIS SPILLS](#)

Spill NO: 200511142
Spill Type: Other
Spill Source: Industrial
Spilled Amount:
Spilled Units:
Material Name: N/A
Contained:
Recovered Units:
Recovered Amount:
Area Affected: N/A
Water Supply Affected: N
Receiving Water:
NO of Fish Killed:

Public Intake:
Incident Date/Time: 11/9/2005 21:19:04
Reported Date/Time: 11/9/2005 21:47:04
County: Vermillion

Site: SR 63 NEWPORT IN 479660400

HIS SPILLS

Spill NO: 200511141
Spill Type: Other
Spill Source: Industrial
Spilled Amount:
Spilled Units:
Material Name: N/A
Contained:
Recovered Units:
Recovered Amount:
Area Affected: N/A
Water Supply Affected: N
Receiving Water:
NO of Fish Killed:
Public Intake:
Incident Date/Time: 11/9/2005 20:38:49
Reported Date/Time: 11/9/2005 21:16:49
County: Vermillion

Site: SR 63 NEWPORT IN 479660400

HIS SPILLS

Spill NO: 200511140
Spill Type: Other
Spill Source: Industrial
Spilled Amount:
Spilled Units:
Material Name: N/A
Contained:
Recovered Units:
Recovered Amount:
Area Affected: N/A
Water Supply Affected: N
Receiving Water:
NO of Fish Killed:
Public Intake:
Incident Date/Time: 11/9/2005 20:02:26
Reported Date/Time: 11/9/2005 20:28:26
County: Vermillion

Site: SR 63 NEWPORT IN 479660400

HIS SPILLS

Spill NO: 200511139
Spill Type: Other
Spill Source: Industrial
Spilled Amount:
Spilled Units:
Material Name: N/A
Contained:
Recovered Units:
Recovered Amount:
Area Affected: N/A
Water Supply Affected: N
Receiving Water:
NO of Fish Killed:
Public Intake:
Incident Date/Time: 11/9/2005 18:13:16

Reported Date/Time: 11/9/2005 19:20:16
County: Vermillion

Site:
SR 63 NEWPORT IN 479660400

[HIS SPILLS](#)

Spill NO: 200511138
Spill Type: Other
Spill Source: Industrial
Spilled Amount:
Spilled Units:
Material Name: N/A
Contained:
Recovered Units:
Recovered Amount:
Area Affected: N/A
Water Supply Affected: N
Receiving Water:
NO of Fish Killed:
Public Intake:
Incident Date/Time: 11/10/2005 17:31:20
Reported Date/Time: 11/10/2005 18:20:20
County: Vermillion

Site:
SR 63 NEWPORT IN 479660400

[HIS SPILLS](#)

Spill NO: 200505243
Spill Type: Other
Spill Source: Industrial
Spilled Amount:
Spilled Units:
Material Name: VX
Contained:
Recovered Units:
Recovered Amount:
Area Affected:
Water Supply Affected: N
Receiving Water:
NO of Fish Killed:
Public Intake:
Incident Date/Time: 5/25/2005 0:00:00
Reported Date/Time: 5/25/2005 0:00:00
County: Vermillion

Site:
SR 63 NEWPORT IN 479660400

[HIS SPILLS](#)

Spill NO: 200601009
Spill Type: Other
Spill Source: Industrial
Spilled Amount:
Spilled Units:
Material Name: N/A
Contained:
Recovered Units:
Recovered Amount:
Area Affected: N/A
Water Supply Affected: N
Receiving Water:
NO of Fish Killed:
Public Intake:
Incident Date/Time: 1/2/2006 8:07:58
Reported Date/Time: 1/2/2006 8:08:58
County: Vermillion

Site:
SR 63 NEWPORT IN

HIS SPILLS

Spill NO: 200512038
Spill Type: Other
Spill Source: Unknown
Spilled Amount:
Spilled Units:
Material Name: unknown
Contained:
Recovered Units:
Recovered Amount:
Area Affected:
Water Supply Affected: N
Receiving Water:
NO of Fish Killed:
Public Intake:
Incident Date/Time: 12/9/2005 10:40:00
Reported Date/Time: 12/9/2005 11:15:00
County: Vermillion

Site:
SR 63 NEWPORT IN 479660400

HIS SPILLS

Spill NO: 200511208
Spill Type: Other
Spill Source: Industrial
Spilled Amount:
Spilled Units:
Material Name: N/A
Contained:
Recovered Units:
Recovered Amount:
Area Affected: N/A
Water Supply Affected: N
Receiving Water:
NO of Fish Killed:
Public Intake:
Incident Date/Time: 11/17/2005 13:13:37
Reported Date/Time: 11/17/2005 14:00:37
County: Vermillion

Site:
SR 63 NEWPORT IN 479660400

HIS SPILLS

Spill NO: 200511205
Spill Type: Other
Spill Source: Industrial
Spilled Amount:
Spilled Units:
Material Name: N/A
Contained:
Recovered Units:
Recovered Amount:
Area Affected: N/A
Water Supply Affected: N
Receiving Water:
NO of Fish Killed:
Public Intake:
Incident Date/Time: 11/17/2005 8:59:19
Reported Date/Time: 11/17/2005 9:15:19
County: Vermillion

Site:

SR 63 NEWPORT IN 479660400

[HIS SPILLS](#)

Spill NO: 200511094
Spill Type: Other
Spill Source: Industrial
Spilled Amount:
Spilled Units:
Material Name: N/A
Contained:
Recovered Units:
Recovered Amount:
Area Affected: N/A
Water Supply Affected: N
Receiving Water:
NO of Fish Killed:
Public Intake:
Incident Date/Time: 11/8/2005 14:10:32
Reported Date/Time: 11/8/2005 14:23:32
County: Vermillion

Site:

SR 63 NEWPORT IN 479660400

[HIS SPILLS](#)

Spill NO: 200511093
Spill Type: Other
Spill Source: Industrial
Spilled Amount:
Spilled Units:
Material Name: N/A
Contained:
Recovered Units:
Recovered Amount:
Area Affected: N/A
Water Supply Affected: N
Receiving Water:
NO of Fish Killed:
Public Intake:
Incident Date/Time: 11/8/2005 12:54:49
Reported Date/Time: 11/8/2005 13:12:49
County: Vermillion

Site:

SR 63 NEWPORT IN 479660400

[HIS SPILLS](#)

Spill NO: 200509179
Spill Type: Other
Spill Source: Industrial
Spilled Amount:
Spilled Units:
Material Name: N/A
Contained:
Recovered Units:
Recovered Amount:
Area Affected: N/A
Water Supply Affected: N
Receiving Water:
NO of Fish Killed:
Public Intake:
Incident Date/Time: 9/20/2005 15:15:35
Reported Date/Time: 9/22/2005 15:27:35
County: Vermillion

Site:

[HIS SPILLS](#)

SR 63 NEWPORT IN 479660400

Spill NO: 200509178
Spill Type: Other
Spill Source: Industrial
Spilled Amount:
Spilled Units:
Material Name: N/A
Contained:
Recovered Units:
Recovered Amount:
Area Affected: N/A
Water Supply Affected: N
Receiving Water:
NO of Fish Killed:
Public Intake:
Incident Date/Time: 9/22/2005 7:55:51
Reported Date/Time: 9/22/2005 8:07:51
County: Vermillion

Site: **SR 63 NEWPORT IN 479660400** [HIS SPILLS](#)

Spill NO: 200510214
Spill Type: Other
Spill Source: Industrial
Spilled Amount:
Spilled Units:
Material Name: N/A
Contained:
Recovered Units:
Recovered Amount:
Area Affected: N/A
Water Supply Affected: N
Receiving Water:
NO of Fish Killed:
Public Intake:
Incident Date/Time: 10/26/2005 13:05:14
Reported Date/Time: 10/26/2005 13:22:14
County: Vermillion

Site: **SR 63 NEWPORT IN 479660400** [HIS SPILLS](#)

Spill NO: 200606188
Spill Type: Other
Spill Source: Industrial
Spilled Amount:
Spilled Units:
Material Name: N/A
Contained:
Recovered Units:
Recovered Amount:
Area Affected: N/A
Water Supply Affected: N
Receiving Water:
NO of Fish Killed:
Public Intake:
Incident Date/Time: 6/20/2006 6:10:23
Reported Date/Time: 6/20/2006 7:13:23
County: Vermillion

Site: **SR 63 NEWPORT IN** [HIS SPILLS](#)

Spill NO: 200504324
Spill Type: Other
Spill Source: Other
Spilled Amount:
Spilled Units:
Material Name: Drill
Contained:
Recovered Units:
Recovered Amount:
Area Affected:
Water Supply Affected: N
Receiving Water:
NO of Fish Killed:
Public Intake:
Incident Date/Time: 4/27/2005 0:00:00
Reported Date/Time: 4/27/2005 14:45:00
County: Vermillion

Site: SR 63 NEWPORT IN 47966 HIS SPILLS

Spill NO: 200704051
Spill Type: Other
Spill Source: Industrial
Spilled Amount:
Spilled Units:
Material Name: N/A
Contained:
Recovered Units:
Recovered Amount:
Area Affected: N/A
Water Supply Affected: N
Receiving Water:
NO of Fish Killed:
Public Intake:
Incident Date/Time: 4/5/2007 10:24:10
Reported Date/Time: 4/5/2007 10:37:10
County: Vermillion

Site: SR 63 NEWPORT IN 47966 HIS SPILLS

Spill NO: 200704050
Spill Type: Other
Spill Source: Industrial
Spilled Amount:
Spilled Units:
Material Name: N/A
Contained:
Recovered Units:
Recovered Amount:
Area Affected: N/A
Water Supply Affected: N
Receiving Water:
NO of Fish Killed:
Public Intake:
Incident Date/Time: 4/5/2007 7:25:43
Reported Date/Time: 4/5/2007 7:25:43
County: Vermillion

Site: SR 63 NEWPORT IN 47966 HIS SPILLS

Spill NO: 200704122
Spill Type: Other

Spill Source: Industrial
Spilled Amount:
Spilled Units:
Material Name: N/A
Contained:
Recovered Units:
Recovered Amount:
Area Affected: N/A
Water Supply Affected: N
Receiving Water:
NO of Fish Killed:
Public Intake:
Incident Date/Time: 4/12/2007 14:40:13
Reported Date/Time: 4/12/2007 14:57:13
County: Vermillion

Site: SR 63 NEWPORT IN 47966 HIS SPILLS

Spill NO: 200704044
Spill Type: Other
Spill Source: Industrial
Spilled Amount:
Spilled Units:
Material Name: N/A
Contained:
Recovered Units:
Recovered Amount:
Area Affected: N/A
Water Supply Affected: N
Receiving Water:
NO of Fish Killed:
Public Intake:
Incident Date/Time: 4/4/2007 14:43:37
Reported Date/Time: 4/4/2007 14:43:37
County: Vermillion

Site: SR 63 NEWPORT IN 479660400 HIS SPILLS

Spill NO: 200511201
Spill Type: Other
Spill Source: Industrial
Spilled Amount:
Spilled Units:
Material Name: N/A
Contained:
Recovered Units:
Recovered Amount:
Area Affected: N/A
Water Supply Affected: N
Receiving Water:
NO of Fish Killed:
Public Intake:
Incident Date/Time: 11/16/2005 13:13:53
Reported Date/Time: 11/16/2005 13:32:53
County: Vermillion

Site: SR 63 NEWPORT IN 47966 HIS SPILLS

Spill NO: 200704040
Spill Type: Other
Spill Source: Industrial
Spilled Amount:

Spilled Units:
Material Name: N/A
Contained:
Recovered Units:
Recovered Amount:
Area Affected: N/A
Water Supply Affected: N
Receiving Water:
NO of Fish Killed:
Public Intake:
Incident Date/Time: 4/4/2007 12:55:04
Reported Date/Time: 4/4/2007 13:11:04
County: Vermillion

Site: SR 63 NEWPORT IN 47966 HIS SPILLS

Spill NO: 200704020
Spill Type: Other
Spill Source: Industrial
Spilled Amount:
Spilled Units:
Material Name: N/A
Contained:
Recovered Units:
Recovered Amount:
Area Affected: N/A
Water Supply Affected: N
Receiving Water:
NO of Fish Killed:
Public Intake:
Incident Date/Time: 4/3/2007 10:18:54
Reported Date/Time: 4/3/2007 10:32:54
County: Vermillion

Site: SR 63 NEWPORT IN 47966 HIS SPILLS

Spill NO: 200704019
Spill Type: Other
Spill Source: Industrial
Spilled Amount:
Spilled Units:
Material Name: N/A
Contained:
Recovered Units:
Recovered Amount:
Area Affected: N/A
Water Supply Affected: N
Receiving Water:
NO of Fish Killed:
Public Intake:
Incident Date/Time: 4/3/2007 9:35:05
Reported Date/Time: 4/3/2007 9:49:05
County: Vermillion

Site: SR 63 NEWPORT IN 47966 HIS SPILLS

Spill NO: 200703201
Spill Type: Other
Spill Source: Industrial
Spilled Amount:
Spilled Units:
Material Name: N/A

Contained:
Recovered Units:
Recovered Amount:
Area Affected: N/A
Water Supply Affected: N
Receiving Water:
NO of Fish Killed:
Public Intake:
Incident Date/Time: 3/25/2007 16:45:15
Reported Date/Time: 3/25/2007 17:25:15
County: Vermillion

Site: SR 63 NEWPORT IN 47966 HIS SPILLS

Spill NO: 200703200
Spill Type: Other
Spill Source: Industrial
Spilled Amount:
Spilled Units:
Material Name: N/A
Contained:
Recovered Units:
Recovered Amount:
Area Affected: N/A
Water Supply Affected: N
Receiving Water:
NO of Fish Killed:
Public Intake:
Incident Date/Time: 3/25/2007 5:02:12
Reported Date/Time: 3/25/2007 5:10:12
County: Vermillion

Site: SR 63 NEWPORT IN 47966 HIS SPILLS

Spill NO: 200703199
Spill Type: Other
Spill Source: Industrial
Spilled Amount:
Spilled Units:
Material Name: N/A
Contained:
Recovered Units:
Recovered Amount:
Area Affected: N/A
Water Supply Affected: N
Receiving Water:
NO of Fish Killed:
Public Intake:
Incident Date/Time: 3/25/2007 4:20:56
Reported Date/Time: 3/25/2007 5:00:56
County: Vermillion

Site: SR 63 NEWPORT IN 47966 HIS SPILLS

Spill NO: 200703018
Spill Type: Other
Spill Source: Individual
Spilled Amount:
Spilled Units:
Material Name: N/A
Contained:
Recovered Units:

Recovered Amount:
Area Affected: N/A
Water Supply Affected: N
Receiving Water:
NO of Fish Killed:
Public Intake:
Incident Date/Time: 3/2/2007 6:20:17
Reported Date/Time: 3/2/2007 6:34:17
County: Vermillion

Site: SR 63 NEWPORT IN 47966 HIS SPILLS

Spill NO: 200608228
Spill Type: Other
Spill Source: Industrial
Spilled Amount:
Spilled Units:
Material Name: N/A
Contained:
Recovered Units:
Recovered Amount:
Area Affected: N/A
Water Supply Affected: N
Receiving Water:
NO of Fish Killed:
Public Intake:
Incident Date/Time: 8/24/2006 13:25:25
Reported Date/Time: 8/24/2006 13:36:25
County: Vermillion

Site: SR 63 NEWPORT IN 47966 HIS SPILLS

Spill NO: 200608227
Spill Type: Other
Spill Source: Industrial
Spilled Amount:
Spilled Units:
Material Name: N/A
Contained:
Recovered Units:
Recovered Amount:
Area Affected: N/A
Water Supply Affected: N
Receiving Water:
NO of Fish Killed:
Public Intake:
Incident Date/Time: 8/24/2006 10:26:26
Reported Date/Time: 8/24/2006 10:40:26
County: Vermillion

Site: SR 63 NEWPORT IN 47966 HIS SPILLS

Spill NO: 200703019
Spill Type: Other
Spill Source: Industrial
Spilled Amount:
Spilled Units:
Material Name: N/A
Contained:
Recovered Units:
Recovered Amount:
Area Affected: N/A

Water Supply Affected: N
Receiving Water:
NO of Fish Killed:
Public Intake:
Incident Date/Time: 3/2/2007 9:41:31
Reported Date/Time: 3/2/2007 10:02:31
County: Vermillion

Site: SR 63 NEWPORT IN 479660400 HIS SPILLS

Spill NO: 200605140
Spill Type: Other
Spill Source: Industrial
Spilled Amount:
Spilled Units:
Material Name: N/A
Contained:
Recovered Units:
Recovered Amount:
Area Affected: N/A
Water Supply Affected: N
Receiving Water:
NO of Fish Killed:
Public Intake:
Incident Date/Time: 5/16/2006 9:32:06
Reported Date/Time: 5/16/2006 9:51:06
County: Vermillion

Site: SR 63 NEWPORT IN 479660400 HIS SPILLS

Spill NO: 200605139
Spill Type: Other
Spill Source: Industrial
Spilled Amount:
Spilled Units:
Material Name: N/A
Contained:
Recovered Units:
Recovered Amount:
Area Affected: N/A
Water Supply Affected: N
Receiving Water:
NO of Fish Killed:
Public Intake:
Incident Date/Time: 5/16/2006 9:46:33
Reported Date/Time: 5/16/2006 9:57:33
County: Vermillion

Site: SR 63 NEWPORT IN 47966 HIS SPILLS

Spill NO: 200703047
Spill Type: Other
Spill Source: Individual
Spilled Amount:
Spilled Units:
Material Name: N/A
Contained:
Recovered Units:
Recovered Amount:
Area Affected: N/A
Water Supply Affected: N
Receiving Water:

NO of Fish Killed:
Public Intake:
Incident Date/Time: 3/6/2007 13:07:42
Reported Date/Time: 3/6/2007 13:30:42
County: Vermillion

Site: SR 63 NEWPORT IN 47966

[HIS SPILLS](#)

Spill NO: 200701078
Spill Type: Other
Spill Source: Industrial
Spilled Amount:
Spilled Units:
Material Name: N/A
Contained:
Recovered Units:
Recovered Amount:
Area Affected: N/A
Water Supply Affected: N
Receiving Water:
NO of Fish Killed:
Public Intake:
Incident Date/Time: 1/12/2007 10:33:17
Reported Date/Time: 1/12/2007 10:51:17
County: Vermillion

Site: SR 63 NEWPORT IN 47966

[HIS SPILLS](#)

Spill NO: 200611087
Spill Type: Other
Spill Source: Industrial
Spilled Amount:
Spilled Units:
Material Name: N/A
Contained:
Recovered Units:
Recovered Amount:
Area Affected: N/A
Water Supply Affected: N
Receiving Water:
NO of Fish Killed:
Public Intake:
Incident Date/Time: 11/13/2006 23:30:31
Reported Date/Time: 11/13/2006 23:41:31
County: Vermillion

Site: SR 63 NEWPORT IN 47966

[HIS SPILLS](#)

Spill NO: 200611086
Spill Type: Other
Spill Source: Industrial
Spilled Amount:
Spilled Units:
Material Name: N/A
Contained:
Recovered Units:
Recovered Amount:
Area Affected: N/A
Water Supply Affected: N
Receiving Water:
NO of Fish Killed:
Public Intake:

Incident Date/Time: 11/13/2006 20:58:04
Reported Date/Time: 11/13/2006 21:22:04
County: Vermillion

Site:

SR 63 NEWPORT IN 47966

HIS SPILLS

Spill NO: 200611064
Spill Type: Other
Spill Source: Industrial
Spilled Amount:
Spilled Units:
Material Name: N/A
Contained:
Recovered Units:
Recovered Amount:
Area Affected: N/A
Water Supply Affected: N
Receiving Water:
NO of Fish Killed:
Public Intake:
Incident Date/Time: 11/6/2006 22:33:38
Reported Date/Time: 11/6/2006 22:51:38
County: Vermillion

Site:

SR 63 NEWPORT IN 47966

HIS SPILLS

Spill NO: 200611094
Spill Type: Other
Spill Source: Industrial
Spilled Amount:
Spilled Units:
Material Name: N/A
Contained:
Recovered Units:
Recovered Amount:
Area Affected: N/A
Water Supply Affected: N
Receiving Water:
NO of Fish Killed:
Public Intake:
Incident Date/Time: 11/16/2006 7:00:06
Reported Date/Time: 11/16/2006 7:11:06
County: Vermillion

Site:

SR 63 NEWPORT IN 47966

HIS SPILLS

Spill NO: 200611088
Spill Type: Other
Spill Source: Industrial
Spilled Amount:
Spilled Units:
Material Name: N/A
Contained:
Recovered Units:
Recovered Amount:
Area Affected: N/A
Water Supply Affected: N
Receiving Water:
NO of Fish Killed:
Public Intake:
Incident Date/Time: 11/14/2006 13:51:43
Reported Date/Time: 11/14/2006 14:11:43

County: Vermillion

Site: SR 63 NEWPORT IN 47966 HIS SPILLS

Spill NO: 200611160
Spill Type: Other
Spill Source: Industrial
Spilled Amount:
Spilled Units:
Material Name: N/A
Contained:
Recovered Units:
Recovered Amount:
Area Affected: N/A
Water Supply Affected: N
Receiving Water:
NO of Fish Killed:
Public Intake:
Incident Date/Time: 11/20/2006 19:49:21
Reported Date/Time: 11/20/2006 20:05:21
County: Vermillion

Site: SR 63 NEWPORT IN 479660400 HIS SPILLS

Spill NO: 200508057
Spill Type: Other
Spill Source: Industrial
Spilled Amount:
Spilled Units:
Material Name: N/A
Contained:
Recovered Units:
Recovered Amount:
Area Affected: N/A
Water Supply Affected: N
Receiving Water:
NO of Fish Killed:
Public Intake:
Incident Date/Time: 8/4/2005 7:54:21
Reported Date/Time: 8/4/2005 8:10:21
County: Vermillion

Site: SR 63 NEWPORT IN 479660400 HIS SPILLS

Spill NO: 200507245
Spill Type: Other
Spill Source: Industrial
Spilled Amount:
Spilled Units:
Material Name: N/A
Contained:
Recovered Units:
Recovered Amount:
Area Affected: N/A
Water Supply Affected: N
Receiving Water:
NO of Fish Killed:
Public Intake:
Incident Date/Time: 7/29/2005 7:47:21
Reported Date/Time: 7/29/2005 8:00:01
County: Vermillion

Site: SR 63 NEWPORT IN 479660400 HIS SPILLS

Spill NO: 200508094
Spill Type: Other
Spill Source: Industrial
Spilled Amount:
Spilled Units:
Material Name: N/A
Contained:
Recovered Units:
Recovered Amount:
Area Affected: N/A
Water Supply Affected: N
Receiving Water:
NO of Fish Killed:
Public Intake:
Incident Date/Time: 8/8/2005 17:37:13
Reported Date/Time: 8/8/2005 17:45:13
County: Vermillion

Site: SR 63 NEWPORT IN 479660400 HIS SPILLS

Spill NO: 200508005
Spill Type: Other
Spill Source: Industrial
Spilled Amount:
Spilled Units:
Material Name: N/A
Contained:
Recovered Units:
Recovered Amount:
Area Affected: N/A
Water Supply Affected: N
Receiving Water:
NO of Fish Killed:
Public Intake:
Incident Date/Time: 8/1/2005 8:11:26
Reported Date/Time: 8/1/2005 8:25:26
County: Vermillion

Site: SR 63 NEWPORT IN 479660400 HIS SPILLS

Spill NO: 200507093
Spill Type: Other
Spill Source: Industrial
Spilled Amount:
Spilled Units:
Material Name: N/A
Contained:
Recovered Units:
Recovered Amount:
Area Affected: N/A
Water Supply Affected: N
Receiving Water:
NO of Fish Killed:
Public Intake:
Incident Date/Time: 7/15/2005 8:33:06
Reported Date/Time: 7/15/2005 8:44:06
County: Vermillion

Site:

SR 63 NEWPORT IN 479660400

[HIS SPILLS](#)

Spill NO: 200508104
Spill Type: Other
Spill Source: Industrial
Spilled Amount:
Spilled Units:
Material Name: N/A
Contained:
Recovered Units:
Recovered Amount:
Area Affected: N/A
Water Supply Affected: N
Receiving Water:
NO of Fish Killed:
Public Intake:
Incident Date/Time: 8/10/2005 7:51:54
Reported Date/Time: 8/10/2005 8:08:54
County: Vermillion

Site:

SR 63 NEWPORT IN 479660400

[HIS SPILLS](#)

Spill NO: 200508042
Spill Type: Other
Spill Source: Industrial
Spilled Amount:
Spilled Units:
Material Name: N/A
Contained:
Recovered Units:
Recovered Amount:
Area Affected: N/A
Water Supply Affected: N
Receiving Water:
NO of Fish Killed:
Public Intake:
Incident Date/Time: 8/3/2005 9:46:15
Reported Date/Time: 8/3/2005 9:54:15
County: Vermillion

Site:

SR 63 NEWPORT IN 479660400

[HIS SPILLS](#)

Spill NO: 200603030
Spill Type: Other
Spill Source: Industrial
Spilled Amount:
Spilled Units:
Material Name: N/A
Contained:
Recovered Units:
Recovered Amount:
Area Affected: N/A
Water Supply Affected: N
Receiving Water:
NO of Fish Killed:
Public Intake:
Incident Date/Time: 3/2/2006 4:01:50
Reported Date/Time: 3/2/2006 4:08:50
County: Vermillion

Site:

SR 63 NEWPORT IN 479660400

[HIS SPILLS](#)

Spill NO: 200507092
Spill Type: Other
Spill Source: Industrial
Spilled Amount:
Spilled Units:
Material Name: N/A
Contained:
Recovered Units:
Recovered Amount:
Area Affected: N/A
Water Supply Affected: N
Receiving Water:
NO of Fish Killed:
Public Intake:
Incident Date/Time: 7/14/2005 13:46:18
Reported Date/Time: 7/13/2005 14:15:18
County: Vermillion

Site:

SR 63 NEWPORT IN 47966

[HIS SPILLS](#)

Spill NO: 200702027
Spill Type: Other
Spill Source: Other
Spilled Amount:
Spilled Units:
Material Name: VX ALARM, NO RELEASE
Contained:
Recovered Units:
Recovered Amount:
Area Affected: NA
Water Supply Affected: N
Receiving Water: NA-INDOOR
NO of Fish Killed:
Public Intake: NA
Incident Date/Time: 2/6/2007 10:14:00
Reported Date/Time: 2/6/2007 10:14:00
County: Vermillion

Site:

SR 63 NEWPORT IN 47966

[HIS SPILLS](#)

Spill NO: 200701184
Spill Type: Other
Spill Source: Industrial
Spilled Amount:
Spilled Units:
Material Name: N/A
Contained:
Recovered Units:
Recovered Amount:
Area Affected: N/A
Water Supply Affected: N
Receiving Water:
NO of Fish Killed:
Public Intake:
Incident Date/Time: 1/26/2007 8:43:12
Reported Date/Time: 1/26/2007 9:03:12
County: Vermillion

Site:

SR 63 NEWPORT IN 479660400

[HIS SPILLS](#)

Spill NO: 200504076

Spill Type: Other
Spill Source: Industrial
Spilled Amount:
Spilled Units:
Material Name: N/A
Contained:
Recovered Units:
Recovered Amount:
Area Affected: N/A
Water Supply Affected: N
Receiving Water:
NO of Fish Killed:
Public Intake:
Incident Date/Time: 4/8/2005 8:08:09
Reported Date/Time: 4/8/2005 8:25:09
County: Vermillion

Site:

SR 63 NEWPORT IN 479660400

[HIS SPILLS](#)

Spill NO: 200605123
Spill Type: Other
Spill Source: Industrial
Spilled Amount:
Spilled Units:
Material Name: N/A
Contained:
Recovered Units:
Recovered Amount:
Area Affected: N/A
Water Supply Affected: N
Receiving Water:
NO of Fish Killed:
Public Intake:
Incident Date/Time: 5/11/2006 8:50:46
Reported Date/Time: 5/11/2006 9:00:46
County: Vermillion

Site:

SR 63 NEWPORT IN 47966

[HIS SPILLS](#)

Spill NO: 200704018
Spill Type: Other
Spill Source: Industrial
Spilled Amount:
Spilled Units:
Material Name: N/A
Contained:
Recovered Units:
Recovered Amount:
Area Affected: N/A
Water Supply Affected: N
Receiving Water:
NO of Fish Killed:
Public Intake:
Incident Date/Time: 4/2/2007 15:07:09
Reported Date/Time: 4/2/2007 16:15:09
County: Vermillion

Site:

SR 63 NEWPORT IN 47966

[HIS SPILLS](#)

Spill NO: 200704017
Spill Type: Other
Spill Source: Industrial

Spilled Amount:
Spilled Units:
Material Name: N/A
Contained:
Recovered Units:
Recovered Amount:
Area Affected: N/A
Water Supply Affected: N
Receiving Water:
NO of Fish Killed:
Public Intake:
Incident Date/Time: 4/2/2007 14:31:06
Reported Date/Time: 4/2/2007 15:07:06
County: Vermillion

Site: SR 63 NEWPORT IN 47966 HIS SPILLS

Spill NO: 200704016
Spill Type: Other
Spill Source: Industrial
Spilled Amount:
Spilled Units:
Material Name: N/A
Contained:
Recovered Units:
Recovered Amount:
Area Affected: N/A
Water Supply Affected: N
Receiving Water:
NO of Fish Killed:
Public Intake:
Incident Date/Time: 4/2/2007 13:58:54
Reported Date/Time: 4/2/2007 14:16:54
County: Vermillion

Site: SR 63 NEWPORT IN 479660400 HIS SPILLS

Spill NO: 200510056
Spill Type: Other
Spill Source: Industrial
Spilled Amount:
Spilled Units:
Material Name: N/A
Contained:
Recovered Units:
Recovered Amount:
Area Affected: N/A
Water Supply Affected: N
Receiving Water:
NO of Fish Killed:
Public Intake:
Incident Date/Time: 10/7/2005 9:40:39
Reported Date/Time: 10/7/2005 9:58:39
County: Vermillion

Site: SR 63 NEWPORT IN 479660400 HIS SPILLS

Spill NO: 200509190
Spill Type: Other
Spill Source: Industrial
Spilled Amount:
Spilled Units:

Material Name: N/A
Contained:
Recovered Units:
Recovered Amount:
Area Affected: N/A
Water Supply Affected: N
Receiving Water:
NO of Fish Killed:
Public Intake:
Incident Date/Time: 9/22/2005 2:45:57
Reported Date/Time: 9/22/2005 2:52:57
County: Vermillion

Site: **SR 63 NEWPORT IN 479660400** [HIS SPILLS](#)

Spill NO: 200509094
Spill Type: Other
Spill Source: Industrial
Spilled Amount:
Spilled Units:
Material Name: N/A
Contained:
Recovered Units:
Recovered Amount:
Area Affected: N/A
Water Supply Affected: N
Receiving Water:
NO of Fish Killed:
Public Intake:
Incident Date/Time: 9/14/2005 6:36:04
Reported Date/Time: 9/14/2005 6:50:04
County: Vermillion

Site: **SR 63 NEWPORT IN 479660400** [HIS SPILLS](#)

Spill NO: 200509093
Spill Type: Other
Spill Source: Industrial
Spilled Amount:
Spilled Units:
Material Name: N/A
Contained:
Recovered Units:
Recovered Amount:
Area Affected: N/A
Water Supply Affected: N
Receiving Water:
NO of Fish Killed:
Public Intake:
Incident Date/Time: 9/13/2005 11:04:06
Reported Date/Time: 9/13/2005 11:04:06
County: Vermillion

Site: **SR 63 NEWPORT IN 479660400** [HIS SPILLS](#)

Spill NO: 200509092
Spill Type: Other
Spill Source: Industrial
Spilled Amount:
Spilled Units:
Material Name: N/A
Contained:

Recovered Units:
Recovered Amount:
Area Affected: N/A
Water Supply Affected: N
Receiving Water:
NO of Fish Killed:
Public Intake:
Incident Date/Time: 9/13/2005 8:57:58
Reported Date/Time: 9/13/2005 9:16:58
County: Vermillion

Site: SR 63 NEWPORT IN 479660400

[HIS SPILLS](#)

Spill NO: 200509091
Spill Type: Other
Spill Source: Industrial
Spilled Amount:
Spilled Units:
Material Name: N/A
Contained:
Recovered Units:
Recovered Amount:
Area Affected: N/A
Water Supply Affected: N
Receiving Water:
NO of Fish Killed:
Public Intake:
Incident Date/Time: 9/13/2005 13:54:20
Reported Date/Time: 9/13/2005 14:08:20
County: Vermillion

Site: SR 63 NEWPORT IN 479660400

[HIS SPILLS](#)

Spill NO: 200509089
Spill Type: Other
Spill Source: Industrial
Spilled Amount:
Spilled Units:
Material Name: N/A
Contained:
Recovered Units:
Recovered Amount:
Area Affected: N/A
Water Supply Affected: N
Receiving Water:
NO of Fish Killed:
Public Intake:
Incident Date/Time: 9/12/2005 15:51:58
Reported Date/Time: 9/12/2005 15:56:58
County: Vermillion

Site: SR 63 NEWPORT IN 479660400

[HIS SPILLS](#)

Spill NO: 200511076
Spill Type: Other
Spill Source: Individual
Spilled Amount:
Spilled Units:
Material Name: N/A
Contained:
Recovered Units:
Recovered Amount:

Area Affected: N/A
Water Supply Affected: N
Receiving Water:
NO of Fish Killed:
Public Intake:
Incident Date/Time: 11/8/2005 5:05:34
Reported Date/Time: 11/8/2005 5:22:34
County: Vermillion

Site:

SR 63 NEWPORT IN 479660400

HIS SPILLS

Spill NO: 200511075
Spill Type: Other
Spill Source: Industrial
Spilled Amount:
Spilled Units:
Material Name: N/A
Contained:
Recovered Units:
Recovered Amount:
Area Affected: N/A
Water Supply Affected: N
Receiving Water:
NO of Fish Killed:
Public Intake:
Incident Date/Time: 11/7/2005 18:28:23
Reported Date/Time: 11/7/2005 18:42:23
County: Vermillion

Site:

SR 63 NEWPORT IN 479660400

HIS SPILLS

Spill NO: 200511074
Spill Type: Other
Spill Source: Industrial
Spilled Amount:
Spilled Units:
Material Name: N/A
Contained:
Recovered Units:
Recovered Amount:
Area Affected: N/A
Water Supply Affected: N
Receiving Water:
NO of Fish Killed:
Public Intake:
Incident Date/Time: 11/7/2005 14:03:15
Reported Date/Time: 11/7/2005 14:35:15
County: Vermillion

Site:

SR 63 NEWPORT IN 479660400

HIS SPILLS

Spill NO: 200511071
Spill Type: Other
Spill Source: Industrial
Spilled Amount:
Spilled Units:
Material Name: N/A
Contained:
Recovered Units:
Recovered Amount:
Area Affected: N/A
Water Supply Affected: N

Receiving Water:
NO of Fish Killed:
Public Intake:
Incident Date/Time: 11/7/2005 11:29:45
Reported Date/Time: 11/7/2005 11:40:40
County: Vermillion

Site:
SR 63 NEWPORT IN 479660400

[HIS SPILLS](#)

Spill NO: 200511069
Spill Type: Other
Spill Source: Industrial
Spilled Amount:
Spilled Units:
Material Name: N/A
Contained:
Recovered Units:
Recovered Amount:
Area Affected: N/A
Water Supply Affected: N
Receiving Water:
NO of Fish Killed:
Public Intake:
Incident Date/Time: 11/7/2005 10:39:18
Reported Date/Time: 11/7/2005 10:54:18
County: Vermillion

Site:
SR 63 NEWPORT IN 479660400

[HIS SPILLS](#)

Spill NO: 200511064
Spill Type: Other
Spill Source: Industrial
Spilled Amount:
Spilled Units:
Material Name: N/A
Contained:
Recovered Units:
Recovered Amount:
Area Affected: N/A
Water Supply Affected: N
Receiving Water:
NO of Fish Killed:
Public Intake:
Incident Date/Time: 11/7/2005 7:14:38
Reported Date/Time: 11/7/2005 7:23:38
County: Vermillion

Site:
SR 63 NEWPORT IN 479660400

[HIS SPILLS](#)

Spill NO: 200511063
Spill Type: Other
Spill Source: Industrial
Spilled Amount:
Spilled Units:
Material Name: N/A
Contained:
Recovered Units:
Recovered Amount:
Area Affected: N/A
Water Supply Affected: N
Receiving Water:
NO of Fish Killed:

Public Intake:
Incident Date/Time: 11/7/2005 8:59:49
Reported Date/Time: 11/7/2005 8:59:49
County: Vermillion

Site: SR 63 NEWPORT IN 479660400

[HIS SPILLS](#)

Spill NO: 200511062
Spill Type: Other
Spill Source: Industrial
Spilled Amount:
Spilled Units:
Material Name: N/A
Contained:
Recovered Units:
Recovered Amount:
Area Affected: N/A
Water Supply Affected: N
Receiving Water:
NO of Fish Killed:
Public Intake:
Incident Date/Time: 11/6/2005 19:25:29
Reported Date/Time: 11/6/2005 19:30:29
County: Vermillion

Site: SR 63 NEWPORT IN 479660400

[HIS SPILLS](#)

Spill NO: 200511061
Spill Type: Other
Spill Source: Industrial
Spilled Amount:
Spilled Units:
Material Name: N/A
Contained:
Recovered Units:
Recovered Amount:
Area Affected: N/A
Water Supply Affected: N
Receiving Water:
NO of Fish Killed:
Public Intake:
Incident Date/Time: 11/6/2005 15:51:49
Reported Date/Time: 11/6/2005 16:00:49
County: Vermillion

Site: SR 63 NEWPORT IN 479660400

[HIS SPILLS](#)

Spill NO: 200511059
Spill Type: Other
Spill Source: Industrial
Spilled Amount:
Spilled Units:
Material Name: N/A
Contained:
Recovered Units:
Recovered Amount:
Area Affected: N/A
Water Supply Affected: N
Receiving Water:
NO of Fish Killed:
Public Intake:
Incident Date/Time: 11/6/2005 11:41:47

Reported Date/Time: 11/6/2005 11:49:47
County: Vermillion

Site: SR 63 NEWPORT IN 479660400

[HIS SPILLS](#)

Spill NO: 200511058
Spill Type: Other
Spill Source: Industrial
Spilled Amount:
Spilled Units:
Material Name: N/A
Contained:
Recovered Units:
Recovered Amount:
Area Affected: N/A
Water Supply Affected: N
Receiving Water:
NO of Fish Killed:
Public Intake:
Incident Date/Time: 11/6/2005 2:03:14
Reported Date/Time: 11/6/2005 2:08:14
County: Vermillion

Site: SR 63 NEWPORT IN 479660400

[HIS SPILLS](#)

Spill NO: 200509208
Spill Type: Other
Spill Source: Other
Spilled Amount:
Spilled Units:
Material Name: MINI CAM ALARM CAT 1
Contained:
Recovered Units:
Recovered Amount:
Area Affected: UND
Water Supply Affected: N
Receiving Water: NONE
NO of Fish Killed: 0.00
Public Intake:
Incident Date/Time: 9/25/2005 8:45:04
Reported Date/Time: 9/25/2005 9:50:04
County: Vermillion

Site: SR 63 NEWPORT IN 479660400

[HIS SPILLS](#)

Spill NO: 200511060
Spill Type: Other
Spill Source: Industrial
Spilled Amount:
Spilled Units:
Material Name: N/A
Contained:
Recovered Units:
Recovered Amount:
Area Affected: N/A
Water Supply Affected: N
Receiving Water:
NO of Fish Killed:
Public Intake:
Incident Date/Time: 11/6/2005 13:16:17
Reported Date/Time: 11/6/2005 13:25:17
County: Vermillion

Site: SR 63 NEWPORT IN 47966 HIS SPILLS

Spill NO: 200704158
Spill Type: Other
Spill Source: Industrial
Spilled Amount:
Spilled Units:
Material Name: N/A
Contained:
Recovered Units:
Recovered Amount:
Area Affected: //////////EXERCISE/////////
Water Supply Affected: N
Receiving Water: //////////EXERCISE/////////
NO of Fish Killed:
Public Intake:
Incident Date/Time: 4/18/2007 9:41:39
Reported Date/Time: 4/18/2007 10:08:39
County: Vermillion

Site: SR 63 NEWPORT IN 47966 HIS SPILLS

Spill NO: 200704157
Spill Type: Other
Spill Source: Industrial
Spilled Amount:
Spilled Units:
Material Name: N/A
Contained:
Recovered Units:
Recovered Amount:
Area Affected: //////////EXERCISE/////////
Water Supply Affected: N
Receiving Water: //////////EXERCISE/////////
NO of Fish Killed:
Public Intake:
Incident Date/Time: 4/18/2007 9:41:45
Reported Date/Time: 4/18/2007 9:46:45
County: Vermillion

Site: SR 63 NEWPORT IN 47966 HIS SPILLS

Spill NO: 200704155
Spill Type: Other
Spill Source: Industrial
Spilled Amount:
Spilled Units:
Material Name: N/A
Contained:
Recovered Units:
Recovered Amount:
Area Affected: N/A
Water Supply Affected: N
Receiving Water:
NO of Fish Killed:
Public Intake:
Incident Date/Time: 4/17/2007 14:51:54
Reported Date/Time: 4/17/2007 15:55:54
County: Vermillion

Site:

SR 63 NEWPORT IN 47966

[HIS SPILLS](#)

Spill NO: 200703165
Spill Type: Other
Spill Source: Industrial
Spilled Amount:
Spilled Units:
Material Name: N/A
Contained:
Recovered Units:
Recovered Amount:
Area Affected: N/A
Water Supply Affected: N
Receiving Water:
NO of Fish Killed:
Public Intake:
Incident Date/Time: 3/14/2007 10:40:08
Reported Date/Time: 3/14/2007 10:58:08
County: Vermillion

Site:

SR 63 NEWPORT IN 47966

[HIS SPILLS](#)

Spill NO: 200612067
Spill Type: Other
Spill Source: Industrial
Spilled Amount:
Spilled Units:
Material Name: N/A
Contained:
Recovered Units:
Recovered Amount:
Area Affected: N/A
Water Supply Affected: N
Receiving Water:
NO of Fish Killed:
Public Intake:
Incident Date/Time: 12/7/2006 9:03:23
Reported Date/Time: 12/7/2006 9:08:23
County: Vermillion

Site:

SR 63 NEWPORT IN 479660400

[HIS SPILLS](#)

Spill NO: 200507117
Spill Type: Other
Spill Source: Industrial
Spilled Amount:
Spilled Units:
Material Name: N/A
Contained:
Recovered Units:
Recovered Amount:
Area Affected: N/A
Water Supply Affected: N
Receiving Water:
NO of Fish Killed:
Public Intake:
Incident Date/Time: 7/19/2005 8:36:09
Reported Date/Time: 7/19/2005 8:58:09
County: Vermillion

Site:

[HIS SPILLS](#)

SR 63 NEWPORT IN 47966

Spill NO: 200704154
Spill Type: Other
Spill Source: Industrial
Spilled Amount:
Spilled Units:
Material Name: N/A
Contained:
Recovered Units:
Recovered Amount:
Area Affected: N/A
Water Supply Affected: N
Receiving Water:
NO of Fish Killed:
Public Intake:
Incident Date/Time: 4/17/2007 8:31:02
Reported Date/Time: 4/17/2007 8:59:02
County: Vermillion

Site: **SR 63 NEWPORT IN 479660400** [HIS SPILLS](#)

Spill NO: 200506266
Spill Type: Other
Spill Source: Industrial
Spilled Amount:
Spilled Units:
Material Name: N/A
Contained:
Recovered Units:
Recovered Amount:
Area Affected: N/A
Water Supply Affected: N
Receiving Water:
NO of Fish Killed:
Public Intake:
Incident Date/Time: 6/28/2005 8:22:24
Reported Date/Time: 6/28/2005 8:34:24
County: Vermillion

Site: **SR 63 NEWPORT IN 479660400** [HIS SPILLS](#)

Spill NO: 200506264
Spill Type: Other
Spill Source: Industrial
Spilled Amount:
Spilled Units:
Material Name: N/A
Contained:
Recovered Units:
Recovered Amount:
Area Affected: N/A
Water Supply Affected: N
Receiving Water:
NO of Fish Killed:
Public Intake:
Incident Date/Time: 6/27/2005 16:29:36
Reported Date/Time: 6/27/2005 17:15:36
County: Vermillion

Site: **SR 63 NEWPORT IN 479660400** [HIS SPILLS](#)

Spill NO: 200506262
Spill Type: Other
Spill Source: Industrial
Spilled Amount:
Spilled Units:
Material Name: N/A
Contained:
Recovered Units:
Recovered Amount:
Area Affected: N/A
Water Supply Affected: N
Receiving Water:
NO of Fish Killed:
Public Intake:
Incident Date/Time: 6/27/2005 9:44:08
Reported Date/Time: 6/27/2005 9:52:08
County: Vermillion

Site: SR 63 NEWPORT IN 479660400 HIS SPILLS

Spill NO: 200506260
Spill Type: Other
Spill Source: Industrial
Spilled Amount:
Spilled Units:
Material Name: N/A
Contained:
Recovered Units:
Recovered Amount:
Area Affected: N/A
Water Supply Affected: N
Receiving Water:
NO of Fish Killed:
Public Intake:
Incident Date/Time: 6/27/2005 8:38:39
Reported Date/Time: 6/27/2005 8:50:39
County: Vermillion

Site: SR 63 NEWPORT IN 479660400 HIS SPILLS

Spill NO: 200506259
Spill Type: Other
Spill Source: Industrial
Spilled Amount:
Spilled Units:
Material Name: N/A
Contained:
Recovered Units:
Recovered Amount:
Area Affected: N/A
Water Supply Affected: N
Receiving Water:
NO of Fish Killed:
Public Intake:
Incident Date/Time: 6/27/2005 7:32:39
Reported Date/Time: 6/27/2005 7:40:39
County: Vermillion

Site: SR 63 NEWPORT IN 479660400 HIS SPILLS

Spill NO: 200508038
Spill Type: Other

Spill Source: Industrial
Spilled Amount:
Spilled Units:
Material Name: N/A
Contained:
Recovered Units:
Recovered Amount:
Area Affected: N/A
Water Supply Affected: N
Receiving Water:
NO of Fish Killed:
Public Intake:
Incident Date/Time: 8/3/2005 9:10:05
Reported Date/Time: 8/3/2005 9:18:05
County: Vermillion

Site:
SR 63 NEWPORT IN 479660400

[HIS SPILLS](#)

Spill NO: 200506265
Spill Type: Other
Spill Source: Industrial
Spilled Amount:
Spilled Units:
Material Name: N/A
Contained:
Recovered Units:
Recovered Amount:
Area Affected: N/A
Water Supply Affected: N
Receiving Water:
NO of Fish Killed:
Public Intake:
Incident Date/Time: 6/28/2005 7:55:33
Reported Date/Time: 6/28/2005 8:11:33
County: Vermillion

Site:
SR 63 NEWPORT IN 479660400

[HIS SPILLS](#)

Spill NO: 200508037
Spill Type: Other
Spill Source: Industrial
Spilled Amount:
Spilled Units:
Material Name: N/A
Contained:
Recovered Units:
Recovered Amount:
Area Affected: N/A
Water Supply Affected: N
Receiving Water:
NO of Fish Killed:
Public Intake:
Incident Date/Time: 8/3/2005 8:13:56
Reported Date/Time: 8/3/2005 8:21:16
County: Vermillion

Site:
SR 63 NEWPORT IN 479660400

[HIS SPILLS](#)

Spill NO: 200601267
Spill Type: Other
Spill Source: Industrial
Spilled Amount:

Spilled Units:
Material Name: N/A
Contained:
Recovered Units:
Recovered Amount:
Area Affected: N/A
Water Supply Affected: N
Receiving Water:
NO of Fish Killed:
Public Intake:
Incident Date/Time: 1/28/2006 13:13:03
Reported Date/Time: 1/28/2006 13:30:03
County: Vermillion

Site: SR 63 NEWPORT IN 479660400 HIS SPILLS

Spill NO: 200507187
Spill Type: Other
Spill Source: Industrial
Spilled Amount:
Spilled Units:
Material Name: N/A
Contained:
Recovered Units:
Recovered Amount:
Area Affected: N/A
Water Supply Affected: N
Receiving Water:
NO of Fish Killed:
Public Intake:
Incident Date/Time: 7/22/2005 14:10:27
Reported Date/Time: 7/22/2005 14:30:27
County: Vermillion

Site: SR 63 NEWPORT IN 479660400 HIS SPILLS

Spill NO: 200507184
Spill Type: Other
Spill Source: Industrial
Spilled Amount:
Spilled Units:
Material Name: N/A
Contained:
Recovered Units:
Recovered Amount:
Area Affected: N/A
Water Supply Affected: N
Receiving Water:
NO of Fish Killed:
Public Intake:
Incident Date/Time: 7/22/2005 9:12:11
Reported Date/Time: 7/22/2005 9:26:01
County: Vermillion

Site: SR 63 NEWPORT IN 479660400 HIS SPILLS

Spill NO: 200507145
Spill Type: Other
Spill Source: Industrial
Spilled Amount:
Spilled Units:
Material Name: N/A

Contained:
Recovered Units:
Recovered Amount:
Area Affected: N/A
Water Supply Affected: N
Receiving Water:
NO of Fish Killed:
Public Intake:
Incident Date/Time: 7/21/2005 13:04:33
Reported Date/Time: 7/21/2005 13:25:33
County: Vermillion

Site: **SR 63 NEWPORT IN 479660400** HIS SPILLS

Spill NO: 200507144
Spill Type: Other
Spill Source: Individual
Spilled Amount:
Spilled Units:
Material Name: N/A
Contained:
Recovered Units:
Recovered Amount:
Area Affected: N/A
Water Supply Affected: N
Receiving Water:
NO of Fish Killed:
Public Intake:
Incident Date/Time: 7/21/2005 9:48:16
Reported Date/Time: 7/21/2005 9:56:16
County: Vermillion

Site: **SR 63 NEWPORT IN 479660400** HIS SPILLS

Spill NO: 200507185
Spill Type: Other
Spill Source: Industrial
Spilled Amount:
Spilled Units:
Material Name: N/A
Contained:
Recovered Units:
Recovered Amount:
Area Affected: N/A
Water Supply Affected: N
Receiving Water:
NO of Fish Killed:
Public Intake:
Incident Date/Time: 7/22/2005 10:19:26
Reported Date/Time: 7/22/2005 10:33:26
County: Vermillion

Site: **SR 63 NEWPORT IN 47966** HIS SPILLS

Spill NO: 200607085
Spill Type: Other
Spill Source: Industrial
Spilled Amount:
Spilled Units:
Material Name: N/A
Contained:
Recovered Units:

Recovered Amount:
Area Affected: N/A
Water Supply Affected: N
Receiving Water:
NO of Fish Killed:
Public Intake:
Incident Date/Time: 7/10/2006 9:03:11
Reported Date/Time: 7/10/2006 9:10:11
County: Vermillion

Site: SR 63 NEWPORT IN 47966 HIS SPILLS

Spill NO: 200607088
Spill Type: Other
Spill Source: Industrial
Spilled Amount:
Spilled Units:
Material Name: N/A
Contained:
Recovered Units:
Recovered Amount:
Area Affected: N/A
Water Supply Affected: N
Receiving Water:
NO of Fish Killed:
Public Intake:
Incident Date/Time: 7/11/2006 10:30:43
Reported Date/Time: 7/11/2006 10:30:43
County: Vermillion

Site: SR 63 NEWPORT IN 479660400 HIS SPILLS

Spill NO: 200511125
Spill Type: Other
Spill Source: Industrial
Spilled Amount:
Spilled Units:
Material Name: N/A
Contained:
Recovered Units:
Recovered Amount:
Area Affected: N/A
Water Supply Affected: N
Receiving Water:
NO of Fish Killed:
Public Intake:
Incident Date/Time: 11/8/2005 18:01:21
Reported Date/Time: 11/8/2005 18:28:21
County: Vermillion

Site: SR 63 NEWPORT IN 479660400 HIS SPILLS

Spill NO: 200512018
Spill Type: Other
Spill Source: Industrial
Spilled Amount:
Spilled Units:
Material Name: N/A
Contained:
Recovered Units:
Recovered Amount:
Area Affected: N/A

Water Supply Affected: N
Receiving Water:
NO of Fish Killed:
Public Intake:
Incident Date/Time: 12/3/2005 14:15:33
Reported Date/Time: 12/3/2005 14:25:33
County: Vermillion

Site: SR 63 NEWPORT IN 479660400 HIS SPILLS

Spill NO: 200512017
Spill Type: Other
Spill Source: Industrial
Spilled Amount:
Spilled Units:
Material Name: N/A
Contained:
Recovered Units:
Recovered Amount:
Area Affected: N/A
Water Supply Affected: N
Receiving Water:
NO of Fish Killed:
Public Intake:
Incident Date/Time: 12/3/2005 12:24:20
Reported Date/Time: 12/3/2005 13:25:20
County: Vermillion

Site: SR 63 NEWPORT IN 47966 HIS SPILLS

Spill NO: 200607087
Spill Type: Other
Spill Source: Industrial
Spilled Amount:
Spilled Units:
Material Name: N/A
Contained:
Recovered Units:
Recovered Amount:
Area Affected: N/A
Water Supply Affected: N
Receiving Water:
NO of Fish Killed:
Public Intake:
Incident Date/Time: 7/10/2006 17:47:43
Reported Date/Time: 7/10/2006 17:55:43
County: Vermillion

Site: SR 63 NEWPORT IN 479660400 HIS SPILLS

Spill NO: 200505084
Spill Type: Other
Spill Source: Industrial
Spilled Amount:
Spilled Units:
Material Name: UNKNOWN
Contained:
Recovered Units:
Recovered Amount:
Area Affected: N/A
Water Supply Affected: N
Receiving Water:

NO of Fish Killed:
Public Intake:
Incident Date/Time: 5/11/2005 14:29:48
Reported Date/Time: 5/12/2005 12:24:48
County: Vermillion

Site: SR 63 NEWPORT IN '

[HIS SPILLS](#)

Spill NO: 200607073
Spill Type: Other
Spill Source: Industrial
Spilled Amount:
Spilled Units:
Material Name: N/A
Contained:
Recovered Units:
Recovered Amount:
Area Affected: N/A
Water Supply Affected: N
Receiving Water:
NO of Fish Killed:
Public Intake:
Incident Date/Time: 7/8/2006 10:38:37
Reported Date/Time: 7/8/2006 10:46:37
County: Vermillion

Site: SR 63 NEWPORT IN 479660400

[HIS SPILLS](#)

Spill NO: 200606258
Spill Type: Other
Spill Source: Industrial
Spilled Amount:
Spilled Units:
Material Name: N/A
Contained:
Recovered Units:
Recovered Amount:
Area Affected: N/A
Water Supply Affected: N
Receiving Water:
NO of Fish Killed:
Public Intake:
Incident Date/Time: 6/20/2006 14:42:00
Reported Date/Time: 6/20/2006 14:52:00
County: Vermillion

Site: SR 63 NEWPORT IN 479660400

[HIS SPILLS](#)

Spill NO: 200606277
Spill Type: Other
Spill Source: Industrial
Spilled Amount:
Spilled Units:
Material Name: N/A
Contained:
Recovered Units:
Recovered Amount:
Area Affected: N/A
Water Supply Affected: N
Receiving Water:
NO of Fish Killed:
Public Intake:

Incident Date/Time: 6/27/2006 14:36:59
Reported Date/Time: 6/27/2006 14:45:59
County: Vermillion

Site:

SR 63 NEWPORT IN 479660400

[HIS SPILLS](#)

Spill NO: 200504117
Spill Type: Other
Spill Source: Industrial
Spilled Amount:
Spilled Units:
Material Name: N/A
Contained:
Recovered Units:
Recovered Amount:
Area Affected: N/A
Water Supply Affected: N
Receiving Water:
NO of Fish Killed:
Public Intake:
Incident Date/Time: 4/12/2005 8:55:57
Reported Date/Time: 4/12/2005 9:06:57
County: Vermillion

Site:

SR 63 NEWPORT IN 479660400

[HIS SPILLS](#)

Spill NO: 200504116
Spill Type: Other
Spill Source: Industrial
Spilled Amount:
Spilled Units:
Material Name: N/A
Contained:
Recovered Units:
Recovered Amount:
Area Affected: N/A
Water Supply Affected: N
Receiving Water:
NO of Fish Killed:
Public Intake:
Incident Date/Time: 4/12/2005 8:26:40
Reported Date/Time: 4/12/2005 8:30:40
County: Vermillion

Site:

SR 63 NEWPORT IN 479660400

[HIS SPILLS](#)

Spill NO: 200504053
Spill Type: Other
Spill Source: Industrial
Spilled Amount:
Spilled Units:
Material Name: N/A
Contained:
Recovered Units:
Recovered Amount:
Area Affected: N/A
Water Supply Affected: N
Receiving Water:
NO of Fish Killed:
Public Intake:
Incident Date/Time: 4/6/2005 9:43:52
Reported Date/Time: 4/7/2005 10:05:52

County: Vermillion

Site:
SR 63 NEWPORT IN '

[HIS SPILLS](#)

Spill NO: 200607072
Spill Type: Other
Spill Source: Industrial
Spilled Amount:
Spilled Units:
Material Name: N/A
Contained:
Recovered Units:
Recovered Amount:
Area Affected: N/A
Water Supply Affected: N
Receiving Water:
NO of Fish Killed:
Public Intake:
Incident Date/Time: 7/7/2006 1:04:58
Reported Date/Time: 7/7/2006 1:06:58
County: Vermillion

Site:
SR 63 NEWPORT IN 479660400

[HIS SPILLS](#)

Spill NO: 200509193
Spill Type: Other
Spill Source: Industrial
Spilled Amount:
Spilled Units:
Material Name: N/A
Contained:
Recovered Units:
Recovered Amount:
Area Affected: N/A
Water Supply Affected: N
Receiving Water:
NO of Fish Killed:
Public Intake:
Incident Date/Time: 9/22/2005 22:20:15
Reported Date/Time: 9/22/2005 22:35:15
County: Vermillion

Site:
SR 63 NEWPORT IN 479660400

[HIS SPILLS](#)

Spill NO: 200509192
Spill Type: Other
Spill Source: Industrial
Spilled Amount:
Spilled Units:
Material Name: N/A
Contained:
Recovered Units:
Recovered Amount:
Area Affected: N/A
Water Supply Affected: N
Receiving Water:
NO of Fish Killed:
Public Intake:
Incident Date/Time: 9/22/2005 13:44:33
Reported Date/Time: 9/22/2005 14:08:33
County: Vermillion

Site: SR 63 NEWPORT IN 479660400 HIS SPILLS

Spill NO: 200509191
Spill Type: Other
Spill Source: Industrial
Spilled Amount:
Spilled Units:
Material Name: N/A
Contained:
Recovered Units:
Recovered Amount:
Area Affected: N/A
Water Supply Affected: N
Receiving Water:
NO of Fish Killed:
Public Intake:
Incident Date/Time: 9/22/2005 10:05:29
Reported Date/Time: 9/22/2005 10:15:29
County: Vermillion

Site: SR 63 NEWPORT IN 47966 HIS SPILLS

Spill NO: 200608223
Spill Type: Other
Spill Source: Industrial
Spilled Amount:
Spilled Units:
Material Name: N/A
Contained:
Recovered Units:
Recovered Amount:
Area Affected: N/A
Water Supply Affected: N
Receiving Water:
NO of Fish Killed:
Public Intake:
Incident Date/Time: 8/23/2006 16:08:17
Reported Date/Time: 8/23/2006 16:28:17
County: Vermillion

Site: SR 63 NEWPORT IN 479660400 HIS SPILLS

Spill NO: 200509195
Spill Type: Other
Spill Source: Industrial
Spilled Amount:
Spilled Units:
Material Name: N/A
Contained:
Recovered Units:
Recovered Amount:
Area Affected: N/A
Water Supply Affected: N
Receiving Water:
NO of Fish Killed:
Public Intake:
Incident Date/Time: 9/23/2005 8:01:35
Reported Date/Time: 9/23/2005 8:34:05
County: Vermillion

Site:

SR 63 NEWPORT IN 47966

HIS SPILLS

Spill NO: 200608139
Spill Type: Other
Spill Source: Industrial
Spilled Amount:
Spilled Units:
Material Name: N/A
Contained:
Recovered Units:
Recovered Amount:
Area Affected: N/A
Water Supply Affected: N
Receiving Water:
NO of Fish Killed:
Public Intake:
Incident Date/Time: 8/15/2006 9:53:18
Reported Date/Time: 8/15/2006 10:02:18
County: Vermillion

Site:

SR 63 NEWPORT IN 47966

HIS SPILLS

Spill NO: 200608138
Spill Type: Other
Spill Source: Industrial
Spilled Amount:
Spilled Units:
Material Name: N/A
Contained:
Recovered Units:
Recovered Amount:
Area Affected: N/A
Water Supply Affected: N
Receiving Water:
NO of Fish Killed:
Public Intake:
Incident Date/Time: 8/16/2006 15:01:40
Reported Date/Time: 8/16/2006 15:16:40
County: Vermillion

Site:

SR 63 NEWPORT IN 47966

HIS SPILLS

Spill NO: 200608136
Spill Type: Other
Spill Source: Industrial
Spilled Amount:
Spilled Units:
Material Name: N/A
Contained:
Recovered Units:
Recovered Amount:
Area Affected: N/A
Water Supply Affected: N
Receiving Water:
NO of Fish Killed:
Public Intake:
Incident Date/Time: 8/16/2006 9:51:33
Reported Date/Time: 8/16/2006 9:57:33
County: Vermillion

Site:

SR 63 NEWPORT IN 47966

HIS SPILLS

Spill NO: 200608046
Spill Type: Other
Spill Source: Industrial
Spilled Amount:
Spilled Units:
Material Name: N/A
Contained:
Recovered Units:
Recovered Amount:
Area Affected: N/A
Water Supply Affected: N
Receiving Water:
NO of Fish Killed:
Public Intake:
Incident Date/Time: 8/3/2006 18:10:52
Reported Date/Time: 8/3/2006 18:19:52
County: Vermillion

Site:

SR 63 NEWPORT IN 47966

[HIS SPILLS](#)

Spill NO: 200608292
Spill Type: Other
Spill Source: Individual
Spilled Amount:
Spilled Units:
Material Name: N/A
Contained:
Recovered Units:
Recovered Amount:
Area Affected: N/A
Water Supply Affected: N
Receiving Water:
NO of Fish Killed:
Public Intake:
Incident Date/Time: 8/30/2006 14:17:30
Reported Date/Time: 8/30/2006 14:25:30
County: Vermillion

Site:

SR 63 NEWPORT IN 47966

[HIS SPILLS](#)

Spill NO: 200608276
Spill Type: Other
Spill Source: Industrial
Spilled Amount:
Spilled Units:
Material Name: N/A
Contained:
Recovered Units:
Recovered Amount:
Area Affected: N/A
Water Supply Affected: N
Receiving Water:
NO of Fish Killed:
Public Intake:
Incident Date/Time: 8/29/2006 9:27:15
Reported Date/Time: 8/29/2006 9:35:15
County: Vermillion

Site:

SR 63 NEWPORT IN 47966

[HIS SPILLS](#)

Spill NO: 200608272

Spill Type: Other
Spill Source: Industrial
Spilled Amount:
Spilled Units:
Material Name: N/A
Contained:
Recovered Units:
Recovered Amount:
Area Affected: N/A
Water Supply Affected: N
Receiving Water:
NO of Fish Killed:
Public Intake:
Incident Date/Time: 8/29/2006 8:19:26
Reported Date/Time: 8/29/2006 8:32:26
County: Vermillion

Site:

SR 63 NEWPORT IN 479660400

[HIS SPILLS](#)

Spill NO: 200607037
Spill Type: Other
Spill Source: Industrial
Spilled Amount:
Spilled Units:
Material Name: N/A
Contained:
Recovered Units:
Recovered Amount:
Area Affected: N/A
Water Supply Affected: N
Receiving Water:
NO of Fish Killed:
Public Intake:
Incident Date/Time: 7/6/2006 1:37:03
Reported Date/Time: 7/6/2006 1:41:03
County: Vermillion

Site:

SR 63 NEWPORT IN 479660400

[HIS SPILLS](#)

Spill NO: 200606199
Spill Type: Other
Spill Source: Other
Spilled Amount:
Spilled Units:
Material Name: VX ALARM, NO RELEASE
Contained:
Recovered Units:
Recovered Amount:
Area Affected: NA
Water Supply Affected: N
Receiving Water: NA
NO of Fish Killed:
Public Intake: NA
Incident Date/Time: 6/21/2006 0:00:00
Reported Date/Time: 6/21/2006 8:32:25
County: Vermillion

Site:

SR 63 NEWPORT IN 479660400

[HIS SPILLS](#)

Spill NO: 200606048
Spill Type: Other
Spill Source: Industrial

Spilled Amount:
Spilled Units:
Material Name: N/A
Contained:
Recovered Units:
Recovered Amount:
Area Affected: N/A
Water Supply Affected: N
Receiving Water:
NO of Fish Killed:
Public Intake:
Incident Date/Time: 6/6/2006 10:33:21
Reported Date/Time: 6/6/2006 10:42:21
County: Vermillion

Site: SR 63 NEWPORT IN 479660400

[HIS SPILLS](#)

Spill NO: 200606047
Spill Type: Other
Spill Source: Industrial
Spilled Amount:
Spilled Units:
Material Name: N/A
Contained:
Recovered Units:
Recovered Amount:
Area Affected: N/A
Water Supply Affected: N
Receiving Water:
NO of Fish Killed:
Public Intake:
Incident Date/Time: 6/6/2006 10:06:01
Reported Date/Time: 6/6/2006 10:18:01
County: Vermillion

Site: SR 63 NEWPORT IN 479660400

[HIS SPILLS](#)

Spill NO: 200606271
Spill Type: Other
Spill Source: Industrial
Spilled Amount:
Spilled Units:
Material Name: N/A
Contained:
Recovered Units:
Recovered Amount:
Area Affected: N/A
Water Supply Affected: N
Receiving Water:
NO of Fish Killed:
Public Intake:
Incident Date/Time: 6/24/2006 9:15:55
Reported Date/Time: 6/24/2006 9:25:55
County: Vermillion

Site: SR 63 NEWPORT IN 479660400

[HIS SPILLS](#)

Spill NO: 200606269
Spill Type: Other
Spill Source: Industrial
Spilled Amount:
Spilled Units:

Material Name: N/A
Contained:
Recovered Units:
Recovered Amount:
Area Affected: N/A
Water Supply Affected: N
Receiving Water:
NO of Fish Killed:
Public Intake:
Incident Date/Time: 6/24/2006 6:35:28
Reported Date/Time: 6/24/2006 7:11:28
County: Vermillion

Site: SR 63 NEWPORT IN 479660400 HIS SPILLS

Spill NO: 200606268
Spill Type: Other
Spill Source: Industrial
Spilled Amount:
Spilled Units:
Material Name: N/A
Contained:
Recovered Units:
Recovered Amount:
Area Affected: N/A
Water Supply Affected: N
Receiving Water:
NO of Fish Killed:
Public Intake:
Incident Date/Time: 6/23/2006 12:38:21
Reported Date/Time: 6/23/2006 15:36:21
County: Vermillion

Site: SR 63 NEWPORT IN 479660400 HIS SPILLS

Spill NO: 200607070
Spill Type: Other
Spill Source: Industrial
Spilled Amount:
Spilled Units:
Material Name: N/A
Contained:
Recovered Units:
Recovered Amount:
Area Affected: N/A
Water Supply Affected: N
Receiving Water:
NO of Fish Killed:
Public Intake:
Incident Date/Time: 7/6/2006 13:20:05
Reported Date/Time: 7/6/2006 13:20:05
County: Vermillion

Site: SR 63 NEWPORT IN 479660400 HIS SPILLS

Spill NO: 200606099
Spill Type: Other
Spill Source: Industrial
Spilled Amount:
Spilled Units:
Material Name: N/A
Contained:

Recovered Units:
Recovered Amount:
Area Affected: N/A
Water Supply Affected: N
Receiving Water:
NO of Fish Killed:
Public Intake:
Incident Date/Time: 6/9/2006 15:04:03
Reported Date/Time: 6/9/2006 15:20:03
County: Vermillion

Site: SR 63 NEWPORT IN 479660400

[HIS SPILLS](#)

Spill NO: 200606096
Spill Type: Other
Spill Source: Industrial
Spilled Amount:
Spilled Units:
Material Name: N/A
Contained:
Recovered Units:
Recovered Amount:
Area Affected: N/A
Water Supply Affected: N
Receiving Water:
NO of Fish Killed:
Public Intake:
Incident Date/Time: 6/9/2006 8:33:34
Reported Date/Time: 6/9/2006 8:51:34
County: Vermillion

Site: SR 63 NEWPORT IN 479660400

[HIS SPILLS](#)

Spill NO: 200606095
Spill Type: Other
Spill Source: Industrial
Spilled Amount:
Spilled Units:
Material Name: N/A
Contained:
Recovered Units:
Recovered Amount:
Area Affected: N/A
Water Supply Affected: N
Receiving Water:
NO of Fish Killed:
Public Intake:
Incident Date/Time: 6/9/2006 6:02:43
Reported Date/Time: 6/9/2006 6:43:43
County: Vermillion

Site: SR 63 NEWPORT IN 479660400

[HIS SPILLS](#)

Spill NO: 200606264
Spill Type: Other
Spill Source: Industrial
Spilled Amount:
Spilled Units:
Material Name: N/A
Contained:
Recovered Units:
Recovered Amount:

Area Affected: N/A
Water Supply Affected: N
Receiving Water:
NO of Fish Killed:
Public Intake:
Incident Date/Time: 6/23/2006 11:43:15
Reported Date/Time: 6/23/2006 11:49:15
County: Vermillion

Site:

SR 63 NEWPORT IN 479660400

HIS SPILLS

Spill NO: 200601222
Spill Type: Other
Spill Source: Industrial
Spilled Amount:
Spilled Units:
Material Name: N/A
Contained:
Recovered Units:
Recovered Amount:
Area Affected: N/A
Water Supply Affected: N
Receiving Water:
NO of Fish Killed:
Public Intake:
Incident Date/Time: 1/23/2006 13:53:57
Reported Date/Time: 1/23/2006 14:02:57
County: Vermillion

Site:

SR 63 NEWPORT IN 479660400

HIS SPILLS

Spill NO: 200601224
Spill Type: Other
Spill Source: Industrial
Spilled Amount:
Spilled Units:
Material Name: N/A
Contained:
Recovered Units:
Recovered Amount:
Area Affected: N/A
Water Supply Affected: N
Receiving Water:
NO of Fish Killed:
Public Intake:
Incident Date/Time: 1/23/2006 15:32:14
Reported Date/Time: 1/23/2006 15:40:44
County: Vermillion

Site:

SR 63 NEWPORT IN 479660400

HIS SPILLS

Spill NO: 200606098
Spill Type: Other
Spill Source: Industrial
Spilled Amount:
Spilled Units:
Material Name: N/A
Contained:
Recovered Units:
Recovered Amount:
Area Affected: N/A
Water Supply Affected: N

Receiving Water:
NO of Fish Killed:
Public Intake:
Incident Date/Time: 6/9/2006 13:52:52
Reported Date/Time: 6/9/2006 7:53:52
County: Vermillion

Site:
SR 63 NEWPORT IN 479660400

[HIS SPILLS](#)

Spill NO: 200601225
Spill Type: Other
Spill Source: Industrial
Spilled Amount:
Spilled Units:
Material Name: N/A
Contained:
Recovered Units:
Recovered Amount:
Area Affected: N/A
Water Supply Affected: N
Receiving Water:
NO of Fish Killed:
Public Intake:
Incident Date/Time: 1/24/2006 6:13:22
Reported Date/Time: 1/24/2006 6:26:22
County: Vermillion

Site:
SR 63 NEWPORT IN 479660400

[HIS SPILLS](#)

Spill NO: 200506279
Spill Type: Other
Spill Source: Industrial
Spilled Amount:
Spilled Units:
Material Name: N/A
Contained:
Recovered Units:
Recovered Amount:
Area Affected: N/A
Water Supply Affected: N
Receiving Water:
NO of Fish Killed:
Public Intake:
Incident Date/Time: 6/29/2005 10:07:24
Reported Date/Time: 6/29/2005 10:20:24
County: Vermillion

Site:
SR 63 NEWPORT IN 479660400

[HIS SPILLS](#)

Spill NO: 200506278
Spill Type: Other
Spill Source: Industrial
Spilled Amount:
Spilled Units:
Material Name: N/A
Contained:
Recovered Units:
Recovered Amount:
Area Affected: N/A
Water Supply Affected: N
Receiving Water:
NO of Fish Killed:

Public Intake:
Incident Date/Time: 6/28/2005 15:44:34
Reported Date/Time: 6/29/2005 16:05:34
County: Vermillion

Site: SR 63 NEWPORT IN 479660400

[HIS SPILLS](#)

Spill NO: 200506277
Spill Type: Other
Spill Source: Industrial
Spilled Amount:
Spilled Units:
Material Name: N/A
Contained:
Recovered Units:
Recovered Amount:
Area Affected: N/A
Water Supply Affected: N
Receiving Water:
NO of Fish Killed:
Public Intake:
Incident Date/Time: 6/28/2005 14:21:47
Reported Date/Time: 6/29/2005 14:55:47
County: Vermillion

Site: SR 63 NEWPORT IN 479660400

[HIS SPILLS](#)

Spill NO: 200505232
Spill Type: Other
Spill Source: Industrial
Spilled Amount:
Spilled Units:
Material Name: N/A
Contained:
Recovered Units:
Recovered Amount:
Area Affected: N/A
Water Supply Affected: N
Receiving Water:
NO of Fish Killed:
Public Intake:
Incident Date/Time: 5/24/2005 8:18:38
Reported Date/Time: 5/24/2005 8:41:38
County: Vermillion

Site: SR 63 NEWPORT IN 479660400

[HIS SPILLS](#)

Spill NO: 200505130
Spill Type: Other
Spill Source: Industrial
Spilled Amount:
Spilled Units:
Material Name: N/A
Contained:
Recovered Units:
Recovered Amount:
Area Affected: N/A
Water Supply Affected: N
Receiving Water:
NO of Fish Killed:
Public Intake:
Incident Date/Time: 5/16/2005 12:51:59

Reported Date/Time: 5/16/2005 13:51:59
County: Vermillion

Site: SR 63 NEWPORT IN 479660400

[HIS SPILLS](#)

Spill NO: 200505129
Spill Type: Other
Spill Source: Industrial
Spilled Amount:
Spilled Units:
Material Name: N/A
Contained:
Recovered Units:
Recovered Amount:
Area Affected: N/A
Water Supply Affected: N
Receiving Water:
NO of Fish Killed:
Public Intake:
Incident Date/Time: 5/16/2005 10:19:36
Reported Date/Time: 5/16/2005 10:36:36
County: Vermillion

Site: SR 63 NEWPORT IN 479660400

[HIS SPILLS](#)

Spill NO: 200505233
Spill Type: Other
Spill Source: Industrial
Spilled Amount:
Spilled Units:
Material Name: N/A
Contained:
Recovered Units:
Recovered Amount:
Area Affected: N/A
Water Supply Affected: N
Receiving Water:
NO of Fish Killed:
Public Intake:
Incident Date/Time: 5/24/2005 9:21:42
Reported Date/Time: 5/24/2005 9:31:42
County: Vermillion

Site: SR 63 NEWPORT IN 479660400

[HIS SPILLS](#)

Spill NO: 200505127
Spill Type: Other
Spill Source: Industrial
Spilled Amount:
Spilled Units:
Material Name: N/A
Contained:
Recovered Units:
Recovered Amount:
Area Affected: N/A
Water Supply Affected: N
Receiving Water:
NO of Fish Killed:
Public Intake:
Incident Date/Time: 5/16/2005 7:27:49
Reported Date/Time: 5/16/2005 8:25:49
County: Vermillion

Site: SR 63 NEWPORT IN 479660400 HIS SPILLS

Spill NO: 200505124
Spill Type: Other
Spill Source: Industrial
Spilled Amount:
Spilled Units:
Material Name: N/A
Contained:
Recovered Units:
Recovered Amount:
Area Affected: N/A
Water Supply Affected: N
Receiving Water:
NO of Fish Killed:
Public Intake:
Incident Date/Time: 5/16/2005 8:25:13
Reported Date/Time: 5/16/2005 8:48:13
County: Vermillion

Site: SR 63 NEWPORT IN 479660400 HIS SPILLS

Spill NO: 200505123
Spill Type: Other
Spill Source: Industrial
Spilled Amount:
Spilled Units:
Material Name: N/A
Contained:
Recovered Units:
Recovered Amount:
Area Affected: N/A
Water Supply Affected: N
Receiving Water:
NO of Fish Killed:
Public Intake:
Incident Date/Time: 5/14/2005 13:39:21
Reported Date/Time: 5/16/2005 13:55:21
County: Vermillion

Site: SR 63 NEWPORT IN 479660400 HIS SPILLS

Spill NO: 200505122
Spill Type: Other
Spill Source: Industrial
Spilled Amount:
Spilled Units:
Material Name: N/A
Contained:
Recovered Units:
Recovered Amount:
Area Affected: N/A
Water Supply Affected: N
Receiving Water:
NO of Fish Killed:
Public Intake:
Incident Date/Time: 5/14/2005 9:38:42
Reported Date/Time: 5/14/2005 9:45:42
County: Vermillion

Site:

SR 63 NEWPORT IN 479660400

[HIS SPILLS](#)

Spill NO: 200505126
Spill Type: Other
Spill Source: Industrial
Spilled Amount:
Spilled Units:
Material Name: N/A
Contained:
Recovered Units:
Recovered Amount:
Area Affected: N/A
Water Supply Affected: N
Receiving Water:
NO of Fish Killed:
Public Intake:
Incident Date/Time: 5/16/2005 8:21:49
Reported Date/Time: 5/16/2005 8:44:49
County: Vermillion

Site:

SR 63 NEWPORT IN 479660400

[HIS SPILLS](#)

Spill NO: 200505121
Spill Type: Other
Spill Source: Industrial
Spilled Amount:
Spilled Units:
Material Name: N/A
Contained:
Recovered Units:
Recovered Amount:
Area Affected: N/A
Water Supply Affected: N
Receiving Water:
NO of Fish Killed:
Public Intake:
Incident Date/Time: 5/14/2005 8:38:57
Reported Date/Time: 5/16/2005 8:45:57
County: Vermillion

Site:

SR 63 NEWPORT IN 479660400

[HIS SPILLS](#)

Spill NO: 200505120
Spill Type: Other
Spill Source: Industrial
Spilled Amount:
Spilled Units:
Material Name: N/A
Contained:
Recovered Units:
Recovered Amount:
Area Affected: N/A
Water Supply Affected: N
Receiving Water:
NO of Fish Killed:
Public Intake:
Incident Date/Time: 5/13/2005 15:15:18
Reported Date/Time: 5/13/2005 16:22:18
County: Vermillion

Site:

[HIS SPILLS](#)

SR 63 NEWPORT IN 479660400

Spill NO: 200505205
Spill Type: Other
Spill Source: Individual
Spilled Amount:
Spilled Units:
Material Name: N/A
Contained:
Recovered Units:
Recovered Amount:
Area Affected: N/A
Water Supply Affected: N
Receiving Water:
NO of Fish Killed:
Public Intake:
Incident Date/Time: 5/20/2005 13:26:02
Reported Date/Time: 5/20/2005 14:00:02
County: Vermillion

Site: **SR 63 NEWPORT IN 479660400** [HIS SPILLS](#)

Spill NO: 200505075
Spill Type: Other
Spill Source: Industrial
Spilled Amount:
Spilled Units:
Material Name: N/A
Contained:
Recovered Units:
Recovered Amount:
Area Affected: N/A
Water Supply Affected: N
Receiving Water:
NO of Fish Killed:
Public Intake:
Incident Date/Time: 5/11/2005 10:25:29
Reported Date/Time: 5/11/2005 10:35:29
County: Vermillion

Site: **SR 63 NEWPORT IN 479660400** [HIS SPILLS](#)

Spill NO: 200505074
Spill Type: Other
Spill Source: Industrial
Spilled Amount:
Spilled Units:
Material Name: N/A
Contained:
Recovered Units:
Recovered Amount:
Area Affected: N/A
Water Supply Affected: N
Receiving Water:
NO of Fish Killed:
Public Intake:
Incident Date/Time: 5/11/2005 9:23:21
Reported Date/Time: 5/11/2005 9:35:21
County: Vermillion

Site: **SR 63 NEWPORT IN 479660400** [HIS SPILLS](#)

Spill NO: 200504307
Spill Type: Other
Spill Source: Industrial
Spilled Amount:
Spilled Units:
Material Name: N/A
Contained:
Recovered Units:
Recovered Amount:
Area Affected: N/A
Water Supply Affected: N
Receiving Water:
NO of Fish Killed:
Public Intake:
Incident Date/Time: 4/26/2005 14:20:31
Reported Date/Time: 4/26/2005 14:32:31
County: Vermillion

Site: SR 63 NEWPORT IN 479660400 HIS SPILLS

Spill NO: 200504306
Spill Type: Other
Spill Source: Industrial
Spilled Amount:
Spilled Units:
Material Name: N/A
Contained:
Recovered Units:
Recovered Amount:
Area Affected: N/A
Water Supply Affected: N
Receiving Water:
NO of Fish Killed:
Public Intake:
Incident Date/Time: 4/26/2005 12:53:41
Reported Date/Time: 4/26/2005 13:10:41
County: Vermillion

Site: SR 63 NEWPORT IN 47966 HIS SPILLS

Spill NO: 200608012
Spill Type: Other
Spill Source: Industrial
Spilled Amount:
Spilled Units:
Material Name: N/A
Contained:
Recovered Units:
Recovered Amount:
Area Affected: N/A
Water Supply Affected: N
Receiving Water:
NO of Fish Killed:
Public Intake:
Incident Date/Time: 8/2/2006 9:10:15
Reported Date/Time: 8/2/2006 9:25:15
County: Vermillion

Site: SR 63 NEWPORT IN 47966 HIS SPILLS

Spill NO: 200608006
Spill Type: Other

Spill Source: Industrial
Spilled Amount:
Spilled Units:
Material Name: N/A
Contained:
Recovered Units:
Recovered Amount:
Area Affected: N/A
Water Supply Affected: N
Receiving Water:
NO of Fish Killed:
Public Intake:
Incident Date/Time: 8/1/2006 9:53:29
Reported Date/Time: 8/1/2006 10:01:29
County: Vermillion

Site: SR 63 NEWPORT IN 47966 [HIS SPILLS](#)

Spill NO: 200608005
Spill Type: Other
Spill Source: Industrial
Spilled Amount:
Spilled Units:
Material Name: N/A
Contained:
Recovered Units:
Recovered Amount:
Area Affected: N/A
Water Supply Affected: N
Receiving Water:
NO of Fish Killed:
Public Intake:
Incident Date/Time: 8/1/2006 9:23:21
Reported Date/Time: 8/1/2006 9:28:21
County: Vermillion

Site: SR 63 NEWPORT IN 47966 [HIS SPILLS](#)

Spill NO: 200607318
Spill Type: Other
Spill Source: Industrial
Spilled Amount:
Spilled Units:
Material Name: N/A
Contained:
Recovered Units:
Recovered Amount:
Area Affected: N/A
Water Supply Affected: N
Receiving Water:
NO of Fish Killed:
Public Intake:
Incident Date/Time: 7/31/2006 13:28:41
Reported Date/Time: 7/31/2006 13:35:41
County: Vermillion

Site: SR 63 NEWPORT IN 47966 [HIS SPILLS](#)

Spill NO: 200607317
Spill Type: Other
Spill Source: Industrial
Spilled Amount:

Spilled Units:
Material Name: N/A
Contained:
Recovered Units:
Recovered Amount:
Area Affected: N/A
Water Supply Affected: N
Receiving Water:
NO of Fish Killed:
Public Intake:
Incident Date/Time: 7/31/2006 11:06:44
Reported Date/Time: 7/31/2006 11:13:44
County: Vermillion

Site: **SR 63 NEWPORT IN 479660400** HIS SPILLS

Spill NO: 200510226
Spill Type: Other
Spill Source: Industrial
Spilled Amount:
Spilled Units:
Material Name: N/A
Contained:
Recovered Units:
Recovered Amount:
Area Affected: N/A
Water Supply Affected: N
Receiving Water:
NO of Fish Killed:
Public Intake:
Incident Date/Time: 10/29/2005 12:14:29
Reported Date/Time: 10/29/2005 12:28:29
County: Vermillion

Site: **SR 63 NEWPORT IN 479660400** HIS SPILLS

Spill NO: 200510225
Spill Type: Other
Spill Source: Industrial
Spilled Amount:
Spilled Units:
Material Name: N/A
Contained:
Recovered Units:
Recovered Amount:
Area Affected: N/A
Water Supply Affected: N
Receiving Water:
NO of Fish Killed:
Public Intake:
Incident Date/Time: 10/29/2005 9:53:11
Reported Date/Time: 10/29/2005 10:06:11
County: Vermillion

Site: **SR 63 NEWPORT IN 47966** HIS SPILLS

Spill NO: 200607194
Spill Type: Other
Spill Source: Industrial
Spilled Amount:
Spilled Units:
Material Name: N/A

Contained:
Recovered Units:
Recovered Amount:
Area Affected: N/A
Water Supply Affected: N
Receiving Water:
NO of Fish Killed:
Public Intake:
Incident Date/Time: 7/19/2006 11:03:56
Reported Date/Time: 7/19/2006 11:07:56
County: Vermillion

Site: **SR 63 NEWPORT IN 47966** [HIS SPILLS](#)

Spill NO: 200607157
Spill Type: Other
Spill Source: Industrial
Spilled Amount:
Spilled Units:
Material Name: N/A
Contained:
Recovered Units:
Recovered Amount:
Area Affected: N/A
Water Supply Affected: N
Receiving Water:
NO of Fish Killed:
Public Intake:
Incident Date/Time: 7/15/2006 13:28:56
Reported Date/Time: 7/15/2006 13:45:56
County: Vermillion

Site: **SR 63 NEWPORT IN 479660400** [HIS SPILLS](#)

Spill NO: 200510158
Spill Type: Other
Spill Source: Other
Spilled Amount:
Spilled Units:
Material Name: MINI CAM ALARM CAT 1
Contained:
Recovered Units:
Recovered Amount:
Area Affected: NECDF
Water Supply Affected: N
Receiving Water: NONE
NO of Fish Killed: 0.00
Public Intake:
Incident Date/Time: 10/22/2005 15:23:08
Reported Date/Time: 10/22/2005 15:26:08
County: Vermillion

Site: **SR 63 NEWPORT IN 47966** [HIS SPILLS](#)

Spill NO: 200607133
Spill Type: Other
Spill Source: Industrial
Spilled Amount:
Spilled Units:
Material Name: N/A
Contained:
Recovered Units:

Recovered Amount:
Area Affected: N/A
Water Supply Affected: N
Receiving Water:
NO of Fish Killed:
Public Intake:
Incident Date/Time: 7/13/2006 18:22:43
Reported Date/Time: 7/13/2006 18:40:43
County: Vermillion

Site: SR 63 NEWPORT IN 479660400

[HIS SPILLS](#)

Spill NO: 200510223
Spill Type: Other
Spill Source: Industrial
Spilled Amount:
Spilled Units:
Material Name: N/A
Contained:
Recovered Units:
Recovered Amount:
Area Affected: N/A
Water Supply Affected: N
Receiving Water:
NO of Fish Killed:
Public Intake:
Incident Date/Time: 10/28/2005 16:12:07
Reported Date/Time: 10/28/2005 16:37:07
County: Vermillion

Site: SR 63 NEWPORT IN 479660400

[HIS SPILLS](#)

Spill NO: 200510111
Spill Type: Other
Spill Source: Industrial
Spilled Amount:
Spilled Units:
Material Name: N/A
Contained:
Recovered Units:
Recovered Amount:
Area Affected: N/A
Water Supply Affected: N
Receiving Water:
NO of Fish Killed:
Public Intake:
Incident Date/Time: 10/13/2005 10:31:41
Reported Date/Time: 10/13/2005 10:37:41
County: Vermillion

Site: SR 63 NEWPORT IN 47966

[HIS SPILLS](#)

Spill NO: 200607134
Spill Type: Other
Spill Source: Industrial
Spilled Amount:
Spilled Units:
Material Name: N/A
Contained:
Recovered Units:
Recovered Amount:
Area Affected: N/A

Water Supply Affected: N
Receiving Water:
NO of Fish Killed:
Public Intake:
Incident Date/Time: 7/14/2006 8:25:43
Reported Date/Time: 7/14/2006 8:54:43
County: Vermillion

Site: SR 63 NEWPORT IN 47966 HIS SPILLS

Spill NO: 200607254
Spill Type: Other
Spill Source: Industrial
Spilled Amount:
Spilled Units:
Material Name: N/A
Contained:
Recovered Units:
Recovered Amount:
Area Affected: N/A
Water Supply Affected: N
Receiving Water:
NO of Fish Killed:
Public Intake:
Incident Date/Time: 7/25/2006 13:43:13
Reported Date/Time: 7/25/2006 14:08:13
County: Vermillion

Site: SR 63 NEWPORT IN 479660400 HIS SPILLS

Spill NO: 200510022
Spill Type: Other
Spill Source: Industrial
Spilled Amount:
Spilled Units:
Material Name: N/A
Contained:
Recovered Units:
Recovered Amount:
Area Affected: N/A
Water Supply Affected: N
Receiving Water:
NO of Fish Killed:
Public Intake:
Incident Date/Time: 10/3/2005 16:38:48
Reported Date/Time: 10/3/2005 17:00:48
County: Vermillion

Site: SR 63 NEWPORT IN 479660400 HIS SPILLS

Spill NO: 200510150
Spill Type: Other
Spill Source: Other
Spilled Amount:
Spilled Units:
Material Name: VX ALARM
Contained:
Recovered Units:
Recovered Amount:
Area Affected: NA
Water Supply Affected: N
Receiving Water: NONE-INDOOR ALARM

NO of Fish Killed:
Public Intake: NA
Incident Date/Time: 10/20/2005 0:00:00
Reported Date/Time: 10/20/2005 16:31:00
County: Vermillion

Site:
SR 63 NEWPORT IN 47966

[HIS SPILLS](#)

Spill NO: 200607245
Spill Type: Other
Spill Source: Industrial
Spilled Amount:
Spilled Units:
Material Name: N/A
Contained:
Recovered Units:
Recovered Amount:
Area Affected: N/A
Water Supply Affected: N
Receiving Water:
NO of Fish Killed:
Public Intake:
Incident Date/Time: 7/19/2006 18:03:07
Reported Date/Time: 7/19/2006 18:17:07
County: Vermillion

Site:
SR 63 NEWPORT IN 479660400

[HIS SPILLS](#)

Spill NO: 200510141
Spill Type: Other
Spill Source: Industrial
Spilled Amount:
Spilled Units:
Material Name: N/A
Contained:
Recovered Units:
Recovered Amount:
Area Affected: N/A
Water Supply Affected: N
Receiving Water:
NO of Fish Killed:
Public Intake:
Incident Date/Time: 10/17/2005 21:26:51
Reported Date/Time: 10/17/2005 22:29:51
County: Vermillion

Site:
SR 63 NEWPORT IN 47966

[HIS SPILLS](#)

Spill NO: 200607247
Spill Type: Other
Spill Source: Industrial
Spilled Amount:
Spilled Units:
Material Name: N/A
Contained:
Recovered Units:
Recovered Amount:
Area Affected: N/A
Water Supply Affected: N
Receiving Water:
NO of Fish Killed:
Public Intake:

Incident Date/Time: 7/20/2006 6:03:07
Reported Date/Time: 7/20/2006 6:15:07
County: Vermillion

Site: SR 63 NEWPORT IN 479660400 HIS SPILLS

Spill NO: 200510186
Spill Type: Other
Spill Source: Industrial
Spilled Amount:
Spilled Units:
Material Name: N/A
Contained:
Recovered Units:
Recovered Amount:
Area Affected: N/A
Water Supply Affected: N
Receiving Water:
NO of Fish Killed:
Public Intake:
Incident Date/Time: 10/24/2005 15:46:26
Reported Date/Time: 10/24/2005 15:56:26
County: Vermillion

Site: SR 63 NEWPORT IN 479660400 HIS SPILLS

Spill NO: 200510184
Spill Type: Other
Spill Source: Industrial
Spilled Amount:
Spilled Units:
Material Name: N/A
Contained:
Recovered Units:
Recovered Amount:
Area Affected: N/A
Water Supply Affected: N
Receiving Water:
NO of Fish Killed:
Public Intake:
Incident Date/Time: 10/24/2005 9:35:51
Reported Date/Time: 10/24/2005 9:46:51
County: Vermillion

Site: SR 63 NEWPORT IN 479660400 HIS SPILLS

Spill NO: 200510180
Spill Type: Other
Spill Source: Industrial
Spilled Amount:
Spilled Units:
Material Name: N/A
Contained:
Recovered Units:
Recovered Amount:
Area Affected: N/A
Water Supply Affected: N
Receiving Water:
NO of Fish Killed:
Public Intake:
Incident Date/Time: 10/22/2005 12:11:28
Reported Date/Time: 10/22/2005 12:15:28

County: Vermillion

Site:
SR 63 NEWPORT IN 479660400

[HIS SPILLS](#)

Spill NO: 200510136
Spill Type: Other
Spill Source: Other
Spilled Amount:
Spilled Units:
Material Name: ALARM FOR VX
Contained:
Recovered Units:
Recovered Amount:
Area Affected: NA
Water Supply Affected: N
Receiving Water: NA-INDOORS
NO of Fish Killed:
Public Intake: NA
Incident Date/Time: 10/17/2005 21:26:00
Reported Date/Time: 10/17/2005 23:02:00
County: Vermillion

Site:
SR 63 NEWPORT IN 479660400

[HIS SPILLS](#)

Spill NO: 200510185
Spill Type: Other
Spill Source: Industrial
Spilled Amount:
Spilled Units:
Material Name: N/A
Contained:
Recovered Units:
Recovered Amount:
Area Affected: N/A
Water Supply Affected: N
Receiving Water:
NO of Fish Killed:
Public Intake:
Incident Date/Time: 10/24/2005 14:35:17
Reported Date/Time: 10/24/2005 14:56:17
County: Vermillion

Site:
SR 63 NEWPORT IN 479660400

[HIS SPILLS](#)

Spill NO: 200601221
Spill Type: Other
Spill Source: Industrial
Spilled Amount:
Spilled Units:
Material Name: N/A
Contained:
Recovered Units:
Recovered Amount:
Area Affected: N/A
Water Supply Affected: N
Receiving Water:
NO of Fish Killed:
Public Intake:
Incident Date/Time: 1/23/2006 7:19:09
Reported Date/Time: 1/23/2006 7:19:09
County: Vermillion

Site: SR 63 NEWPORT IN 479660400 HIS SPILLS

Spill NO: 200601220
Spill Type: Other
Spill Source: Industrial
Spilled Amount:
Spilled Units:
Material Name: N/A
Contained:
Recovered Units:
Recovered Amount:
Area Affected: N/A
Water Supply Affected: N
Receiving Water:
NO of Fish Killed:
Public Intake:
Incident Date/Time: 1/23/2006 6:42:06
Reported Date/Time: 1/23/2006 6:44:06
County: Vermillion

Site: SR 63 NEWPORT IN 479660400 HIS SPILLS

Spill NO: 200601218
Spill Type: Other
Spill Source: Industrial
Spilled Amount:
Spilled Units:
Material Name: N/A
Contained:
Recovered Units:
Recovered Amount:
Area Affected: N/A
Water Supply Affected: N
Receiving Water:
NO of Fish Killed:
Public Intake:
Incident Date/Time: 1/22/2006 16:38:21
Reported Date/Time: 1/22/2006 17:31:21
County: Vermillion

Site: SR 63 NEWPORT IN 479660400 HIS SPILLS

Spill NO: 200601216
Spill Type: Other
Spill Source: Industrial
Spilled Amount:
Spilled Units:
Material Name: N/A
Contained:
Recovered Units:
Recovered Amount:
Area Affected: N/A
Water Supply Affected: N
Receiving Water:
NO of Fish Killed:
Public Intake:
Incident Date/Time: 1/22/2006 16:01:56
Reported Date/Time: 1/22/2006 16:26:56
County: Vermillion

Site:

SR 63 NEWPORT IN 479660400

[HIS SPILLS](#)

Spill NO: 200601219
Spill Type: Other
Spill Source: Industrial
Spilled Amount:
Spilled Units:
Material Name: N/A
Contained:
Recovered Units:
Recovered Amount:
Area Affected: N/A
Water Supply Affected: N
Receiving Water:
NO of Fish Killed:
Public Intake:
Incident Date/Time: 1/22/2006 19:50:50
Reported Date/Time: 1/22/2006 20:05:50
County: Vermillion

Site:

SR 63 NEWPORT IN 47966

[HIS SPILLS](#)

Spill NO: 200607248
Spill Type: Other
Spill Source: Industrial
Spilled Amount:
Spilled Units:
Material Name: N/A
Contained:
Recovered Units:
Recovered Amount:
Area Affected: N/A
Water Supply Affected: N
Receiving Water:
NO of Fish Killed:
Public Intake:
Incident Date/Time: 7/24/2006 15:21:03
Reported Date/Time: 7/24/2006 15:44:03
County: Vermillion

Site:

SR 63 NEWPORT IN 479660400

[HIS SPILLS](#)

Spill NO: 200601214
Spill Type: Other
Spill Source: Industrial
Spilled Amount:
Spilled Units:
Material Name: N/A
Contained:
Recovered Units:
Recovered Amount:
Area Affected: N/A
Water Supply Affected: N
Receiving Water:
NO of Fish Killed:
Public Intake:
Incident Date/Time: 1/22/2006 14:07:55
Reported Date/Time: 1/22/2006 14:39:55
County: Vermillion

Site:

SR 63 NEWPORT IN 479660400

[HIS SPILLS](#)

Spill NO: 200601211
Spill Type: Other
Spill Source: Industrial
Spilled Amount:
Spilled Units:
Material Name: N/A
Contained:
Recovered Units:
Recovered Amount:
Area Affected: N/A
Water Supply Affected: N
Receiving Water:
NO of Fish Killed:
Public Intake:
Incident Date/Time: 1/22/2006 11:37:29
Reported Date/Time: 1/22/2006 12:18:29
County: Vermillion

Site:

SR 63 NEWPORT IN 47966

[HIS SPILLS](#)

Spill NO: 200702103
Spill Type: Other
Spill Source: Industrial
Spilled Amount:
Spilled Units:
Material Name: N/A
Contained:
Recovered Units:
Recovered Amount:
Area Affected: N/A
Water Supply Affected: N
Receiving Water:
NO of Fish Killed:
Public Intake:
Incident Date/Time: 2/18/2007 2:16:44
Reported Date/Time: 2/18/2007 2:33:44
County: Vermillion

Site:

SR 63 NEWPORT IN 47966

[HIS SPILLS](#)

Spill NO: 200607183
Spill Type: Other
Spill Source: Industrial
Spilled Amount:
Spilled Units:
Material Name: N/A
Contained:
Recovered Units:
Recovered Amount:
Area Affected: N/A
Water Supply Affected: N
Receiving Water:
NO of Fish Killed:
Public Intake:
Incident Date/Time: 7/18/2006 14:56:20
Reported Date/Time: 7/18/2006 14:56:20
County: Vermillion

Site:

SR 63 NEWPORT IN 479660400

[HIS SPILLS](#)

Spill NO: 200601206

Spill Type: Other
Spill Source: Industrial
Spilled Amount:
Spilled Units:
Material Name: N/A
Contained:
Recovered Units:
Recovered Amount:
Area Affected: N/A
Water Supply Affected: N
Receiving Water:
NO of Fish Killed:
Public Intake:
Incident Date/Time: 1/21/2006 12:49:42
Reported Date/Time: 1/21/2006 13:05:42
County: Vermillion

Site:

SR 63 NEWPORT IN 47966

[HIS SPILLS](#)

Spill NO: 200607151
Spill Type: Other
Spill Source: Industrial
Spilled Amount:
Spilled Units:
Material Name: N/A
Contained:
Recovered Units:
Recovered Amount:
Area Affected: N/A
Water Supply Affected: N
Receiving Water:
NO of Fish Killed:
Public Intake:
Incident Date/Time: 7/14/2006 15:21:21
Reported Date/Time: 7/14/2006 15:49:21
County: Vermillion

Site:

SR 63 NEWPORT IN 479660400

[HIS SPILLS](#)

Spill NO: 200601204
Spill Type: Other
Spill Source: Industrial
Spilled Amount:
Spilled Units:
Material Name: N/A
Contained:
Recovered Units:
Recovered Amount:
Area Affected: N/A
Water Supply Affected: N
Receiving Water:
NO of Fish Killed:
Public Intake:
Incident Date/Time: 1/20/2006 6:41:10
Reported Date/Time: 1/21/2006 6:52:10
County: Vermillion

Site:

SR 63 NEWPORT IN 479660400

[HIS SPILLS](#)

Spill NO: 200601207
Spill Type: Other
Spill Source: Industrial

Spilled Amount:
Spilled Units:
Material Name: N/A
Contained:
Recovered Units:
Recovered Amount:
Area Affected: N/A
Water Supply Affected: N
Receiving Water:
NO of Fish Killed:
Public Intake:
Incident Date/Time: 1/21/2006 13:07:12
Reported Date/Time: 1/21/2006 13:19:12
County: Vermillion

Site: SR 63 NEWPORT IN 479660400

[HIS SPILLS](#)

Spill NO: 200601203
Spill Type: Other
Spill Source: Industrial
Spilled Amount:
Spilled Units:
Material Name: N/A
Contained:
Recovered Units:
Recovered Amount:
Area Affected: N/A
Water Supply Affected: N
Receiving Water:
NO of Fish Killed:
Public Intake:
Incident Date/Time: 1/20/2006 19:37:50
Reported Date/Time: 1/20/2006 20:10:50
County: Vermillion

Site: SR 63 NEWPORT IN 479660400

[HIS SPILLS](#)

Spill NO: 200601201
Spill Type: Other
Spill Source: Industrial
Spilled Amount:
Spilled Units:
Material Name: N/A
Contained:
Recovered Units:
Recovered Amount:
Area Affected: N/A
Water Supply Affected: N
Receiving Water:
NO of Fish Killed:
Public Intake:
Incident Date/Time: 1/20/2006 14:05:08
Reported Date/Time: 1/20/2006 14:46:06
County: Vermillion

Site: SR 63 NEWPORT IN 479660400

[HIS SPILLS](#)

Spill NO: 200601199
Spill Type: Other
Spill Source: Industrial
Spilled Amount:
Spilled Units:

Material Name: N/A
Contained:
Recovered Units:
Recovered Amount:
Area Affected: N/A
Water Supply Affected: N
Receiving Water:
NO of Fish Killed:
Public Intake:
Incident Date/Time: 1/20/2006 11:54:42
Reported Date/Time: 1/20/2006 12:54:42
County: Vermillion

Site: **SR 63 NEWPORT IN 479660400** [HIS SPILLS](#)

Spill NO: 200601198
Spill Type: Other
Spill Source: Industrial
Spilled Amount:
Spilled Units:
Material Name: N/A
Contained:
Recovered Units:
Recovered Amount:
Area Affected: N/A
Water Supply Affected: N
Receiving Water:
NO of Fish Killed:
Public Intake:
Incident Date/Time: 1/20/2006 8:02:10
Reported Date/Time: 1/20/2006 8:07:10
County: Vermillion

Site: **SR 63 NEWPORT IN 479660400** [HIS SPILLS](#)

Spill NO: 200601191
Spill Type: Other
Spill Source: Industrial
Spilled Amount:
Spilled Units:
Material Name: N/A
Contained:
Recovered Units:
Recovered Amount:
Area Affected: N/A
Water Supply Affected: N
Receiving Water:
NO of Fish Killed:
Public Intake:
Incident Date/Time: 1/19/2006 14:27:54
Reported Date/Time: 1/19/2006 15:09:54
County: Vermillion

Site: **SR 63 NEWPORT IN 479660400** [HIS SPILLS](#)

Spill NO: 200601093
Spill Type: Other
Spill Source: Industrial
Spilled Amount:
Spilled Units:
Material Name: N/A
Contained:

Recovered Units:
Recovered Amount:
Area Affected: N/A
Water Supply Affected: N
Receiving Water:
NO of Fish Killed:
Public Intake:
Incident Date/Time: 1/12/2006 15:32:08
Reported Date/Time: 1/12/2006 15:32:08
County: Vermillion

Site: SR 63 NEWPORT IN 479660400

[HIS SPILLS](#)

Spill NO: 200601196
Spill Type: Other
Spill Source: Industrial
Spilled Amount:
Spilled Units:
Material Name: N/A
Contained:
Recovered Units:
Recovered Amount:
Area Affected: N/A
Water Supply Affected: N
Receiving Water:
NO of Fish Killed:
Public Intake:
Incident Date/Time: 1/20/2006 3:03:51
Reported Date/Time: 1/20/2006 3:07:51
County: Vermillion

Site: SR 63 NEWPORT IN 479660400

[HIS SPILLS](#)

Spill NO: 200601195
Spill Type: Other
Spill Source: Industrial
Spilled Amount:
Spilled Units:
Material Name: N/A
Contained:
Recovered Units:
Recovered Amount:
Area Affected: N/A
Water Supply Affected: N
Receiving Water:
NO of Fish Killed:
Public Intake:
Incident Date/Time: 1/19/9006 20:06:55
Reported Date/Time: 1/19/2006 20:48:55
County: Vermillion

Site: SR 63 NEWPORT IN 479660400

[HIS SPILLS](#)

Spill NO: 200511199
Spill Type: Other
Spill Source: Industrial
Spilled Amount:
Spilled Units:
Material Name: N/A
Contained:
Recovered Units:
Recovered Amount:

Area Affected: N/A
Water Supply Affected: N
Receiving Water:
NO of Fish Killed:
Public Intake:
Incident Date/Time: 11/16/2005 9:33:01
Reported Date/Time: 11/16/2005 9:40:01
County: Vermillion

Site:

SR 63 NEWPORT IN 479660400

HIS SPILLS

Spill NO: 200511275
Spill Type: Other
Spill Source: Industrial
Spilled Amount:
Spilled Units:
Material Name: N/A
Contained:
Recovered Units:
Recovered Amount:
Area Affected: N/A
Water Supply Affected: N
Receiving Water:
NO of Fish Killed:
Public Intake:
Incident Date/Time: 11/30/2005 14:03:53
Reported Date/Time: 11/30/2005 14:06:53
County: Vermillion

Site:

SR 63 NEWPORT IN 479660400

HIS SPILLS

Spill NO: 200512005
Spill Type: Other
Spill Source: Industrial
Spilled Amount:
Spilled Units:
Material Name: N/A
Contained:
Recovered Units:
Recovered Amount:
Area Affected: N/A
Water Supply Affected: N
Receiving Water:
NO of Fish Killed:
Public Intake:
Incident Date/Time: 12/1/2005 21:07:07
Reported Date/Time: 12/1/2005 21:17:27
County: Vermillion

Site:

SR 63 NEWPORT IN 479660400

HIS SPILLS

Spill NO: 200511135
Spill Type: Other
Spill Source: Industrial
Spilled Amount:
Spilled Units:
Material Name: N/A
Contained:
Recovered Units:
Recovered Amount:
Area Affected: N/A
Water Supply Affected: N

Receiving Water:
NO of Fish Killed:
Public Intake:
Incident Date/Time: 11/9/2005 11:29:36
Reported Date/Time: 11/9/2005 11:37:36
County: Vermillion

Site:
SR 63 NEWPORT IN 479660400

[HIS SPILLS](#)

Spill NO: 200511134
Spill Type: Other
Spill Source: Industrial
Spilled Amount:
Spilled Units:
Material Name: N/A
Contained:
Recovered Units:
Recovered Amount:
Area Affected: N/A
Water Supply Affected: N
Receiving Water:
NO of Fish Killed:
Public Intake:
Incident Date/Time: 11/9/2005 12:53:41
Reported Date/Time: 11/9/2005 13:10:41
County: Vermillion

Site:
SR 63 NEWPORT IN 479660400

[HIS SPILLS](#)

Spill NO: 200511133
Spill Type: Other
Spill Source: Industrial
Spilled Amount:
Spilled Units:
Material Name: N/A
Contained:
Recovered Units:
Recovered Amount:
Area Affected: N/A
Water Supply Affected: N
Receiving Water:
NO of Fish Killed:
Public Intake:
Incident Date/Time: 11/9/2005 11:18:23
Reported Date/Time: 11/9/2005 11:30:23
County: Vermillion

Site:
SR 63 NEWPORT IN 479660400

[HIS SPILLS](#)

Spill NO: 200511132
Spill Type: Other
Spill Source: Industrial
Spilled Amount:
Spilled Units:
Material Name: N/A
Contained:
Recovered Units:
Recovered Amount:
Area Affected: N/A
Water Supply Affected: N
Receiving Water:
NO of Fish Killed:

Public Intake:
Incident Date/Time: 11/9/2005 10:51:44
Reported Date/Time: 11/9/2005 11:04:44
County: Vermillion

Site: SR 63 NEWPORT IN 479660400

[HIS SPILLS](#)

Spill NO: 200511131
Spill Type: Other
Spill Source: Industrial
Spilled Amount:
Spilled Units:
Material Name: N/A
Contained:
Recovered Units:
Recovered Amount:
Area Affected: N/A
Water Supply Affected: N
Receiving Water:
NO of Fish Killed:
Public Intake:
Incident Date/Time: 11/14/2005 10:05:07
Reported Date/Time: 11/14/2005 10:05:07
County: Vermillion

Site: SR 63 NEWPORT IN 479660400

[HIS SPILLS](#)

Spill NO: 200511136
Spill Type: Other
Spill Source: Industrial
Spilled Amount:
Spilled Units:
Material Name: N/A
Contained:
Recovered Units:
Recovered Amount:
Area Affected: N/A
Water Supply Affected: N
Receiving Water:
NO of Fish Killed:
Public Intake:
Incident Date/Time: 11/14/2005 10:15:20
Reported Date/Time: 11/14/2005 10:15:20
County: Vermillion

Site: SR 63 NEWPORT IN 479660400

[HIS SPILLS](#)

Spill NO: 200511130
Spill Type: Other
Spill Source: Industrial
Spilled Amount:
Spilled Units:
Material Name: N/A
Contained:
Recovered Units:
Recovered Amount:
Area Affected: N/A
Water Supply Affected: N
Receiving Water:
NO of Fish Killed:
Public Intake:
Incident Date/Time: 11/9/2005 7:28:04

Reported Date/Time: 11/9/2005 7:35:04
County: Vermillion

Site: SR 63 NEWPORT IN 479660400

[HIS SPILLS](#)

Spill NO: 200605186
Spill Type: Other
Spill Source: Industrial
Spilled Amount:
Spilled Units:
Material Name: N/A
Contained:
Recovered Units:
Recovered Amount:
Area Affected: N/A
Water Supply Affected: N
Receiving Water:
NO of Fish Killed:
Public Intake:
Incident Date/Time: 5/19/2006 12:00:00
Reported Date/Time: 5/19/2006 12:09:30
County: Vermillion

Site: SR 63 NEWPORT IN 479660400

[HIS SPILLS](#)

Spill NO: 200602193
Spill Type: Other
Spill Source: Industrial
Spilled Amount:
Spilled Units:
Material Name: N/A
Contained:
Recovered Units:
Recovered Amount:
Area Affected: N/A
Water Supply Affected: N
Receiving Water:
NO of Fish Killed:
Public Intake:
Incident Date/Time: 2/21/2006 13:56:28
Reported Date/Time: 2/21/2006 14:16:28
County: Vermillion

Site: SR 63 NEWPORT IN

[HIS SPILLS](#)

Spill NO: 200807150
Spill Type: Other
Spill Source: Industrial
Spilled Amount:
Spilled Units:
Material Name: N/A
Contained:
Recovered Units:
Recovered Amount:
Area Affected: N/A
Water Supply Affected: N
Receiving Water:
NO of Fish Killed:
Public Intake:
Incident Date/Time: 7/17/2008 15:50:36
Reported Date/Time: 7/17/2008 16:00:36
County: Vermillion

Site: SR 63 NEWPORT IN 479660400 HIS SPILLS

Spill NO: 200602143
Spill Type: Other
Spill Source: Industrial
Spilled Amount:
Spilled Units:
Material Name: N/A
Contained:
Recovered Units:
Recovered Amount:
Area Affected: N/A
Water Supply Affected: N
Receiving Water:
NO of Fish Killed:
Public Intake:
Incident Date/Time: 2/16/2006 8:17:40
Reported Date/Time: 2/16/2006 8:23:40
County: Vermillion

Site: SR 63 NEWPORT IN 479660400 HIS SPILLS

Spill NO: 200605171
Spill Type: Other
Spill Source: Industrial
Spilled Amount:
Spilled Units:
Material Name: N/A
Contained:
Recovered Units:
Recovered Amount:
Area Affected: N/A
Water Supply Affected: N
Receiving Water:
NO of Fish Killed:
Public Intake:
Incident Date/Time: 5/17/2006 10:06:16
Reported Date/Time: 5/17/2006 10:23:16
County: Vermillion

Site: SR 63 NEWPORT IN 479660400 HIS SPILLS

Spill NO: 200605252
Spill Type: Other
Spill Source: Industrial
Spilled Amount:
Spilled Units:
Material Name: N/A
Contained:
Recovered Units:
Recovered Amount:
Area Affected: N/A
Water Supply Affected: N
Receiving Water:
NO of Fish Killed:
Public Intake:
Incident Date/Time: 5/24/2006 14:53:06
Reported Date/Time: 5/24/2006 15:13:06
County: Vermillion

Site:

SR 63 NEWPORT IN 479660400

[HIS SPILLS](#)

Spill NO: 200505085
Spill Type: Other
Spill Source: Industrial
Spilled Amount:
Spilled Units:
Material Name: UNKNOWN
Contained:
Recovered Units:
Recovered Amount:
Area Affected: N/A
Water Supply Affected: N
Receiving Water:
NO of Fish Killed:
Public Intake:
Incident Date/Time: 5/11/2005 15:50:26
Reported Date/Time: 5/11/2005 16:32:26
County: Vermillion

Site:

SR 63 NEWPORT IN 479660400

[HIS SPILLS](#)

Spill NO: 200605179
Spill Type: Other
Spill Source: Industrial
Spilled Amount:
Spilled Units:
Material Name: N/A
Contained:
Recovered Units:
Recovered Amount:
Area Affected: N/A
Water Supply Affected: N
Receiving Water:
NO of Fish Killed:
Public Intake:
Incident Date/Time: 5/17/2006 15:28:42
Reported Date/Time: 5/17/2006 15:57:42
County: Vermillion

Site:

SR 63 NEWPORT IN 479660400

[HIS SPILLS](#)

Spill NO: 200605173
Spill Type: Other
Spill Source: Industrial
Spilled Amount:
Spilled Units:
Material Name: N/A
Contained:
Recovered Units:
Recovered Amount:
Area Affected: N/A
Water Supply Affected: N
Receiving Water:
NO of Fish Killed:
Public Intake:
Incident Date/Time: 5/17/2006 13:36:58
Reported Date/Time: 5/17/2006 13:50:58
County: Vermillion

Site:

[HIS SPILLS](#)

SR 63 NEWPORT IN 479660400

Spill NO: 200506022
Spill Type: Other
Spill Source: Industrial
Spilled Amount:
Spilled Units:
Material Name: N/A
Contained:
Recovered Units:
Recovered Amount:
Area Affected: N/A
Water Supply Affected: N
Receiving Water:
NO of Fish Killed:
Public Intake:
Incident Date/Time: 6/3/2005 13:30:24
Reported Date/Time: 6/3/2005 13:55:24
County: Vermillion

Site: **SR 63 NEWPORT IN 479660400** [HIS SPILLS](#)

Spill NO: 200504263
Spill Type: Other
Spill Source: Industrial
Spilled Amount:
Spilled Units:
Material Name: N/A
Contained:
Recovered Units:
Recovered Amount:
Area Affected: N/A
Water Supply Affected: N
Receiving Water:
NO of Fish Killed:
Public Intake:
Incident Date/Time: 4/22/2005 12:10:42
Reported Date/Time: 4/22/2005 12:28:42
County: Vermillion

Site: **SR 63 NEWPORT IN 479660400** [HIS SPILLS](#)

Spill NO: 200505242
Spill Type: Other
Spill Source: Other
Spilled Amount:
Spilled Units:
Material Name: VX
Contained:
Recovered Units:
Recovered Amount:
Area Affected:
Water Supply Affected: N
Receiving Water:
NO of Fish Killed:
Public Intake:
Incident Date/Time: 5/25/2005 0:00:00
Reported Date/Time: 5/25/2005 0:00:00
County: Vermillion

Site: **SR 63 NEWPORT IN 479660400** [HIS SPILLS](#)

Spill NO: 200505206
Spill Type: Other
Spill Source: Industrial
Spilled Amount:
Spilled Units:
Material Name: N/A
Contained:
Recovered Units:
Recovered Amount:
Area Affected: N/A
Water Supply Affected: N
Receiving Water:
NO of Fish Killed:
Public Intake:
Incident Date/Time: 5/21/2005 10:16:01
Reported Date/Time: 5/21/2005 10:33:01
County: Vermillion

Site:

SR 63 NEWPORT IN 479660400

[HIS SPILLS](#)

Spill NO: 200503065
Spill Type: Other
Spill Source: Industrial
Spilled Amount:
Spilled Units:
Material Name: VX
Contained:
Recovered Units:
Recovered Amount:
Area Affected: N/A
Water Supply Affected: N
Receiving Water:
NO of Fish Killed:
Public Intake:
Incident Date/Time: 3/9/2005 14:00:04
Reported Date/Time: 3/9/2005 14:15:04
County: Vermillion

Site:

SR 63 NEWPORT IN 479660400

[HIS SPILLS](#)

Spill NO: 200503028
Spill Type: Other
Spill Source: Industrial
Spilled Amount:
Spilled Units:
Material Name: VX
Contained:
Recovered Units:
Recovered Amount:
Area Affected: N/A
Water Supply Affected: N
Receiving Water:
NO of Fish Killed:
Public Intake:
Incident Date/Time: 3/3/2005 16:38:01
Reported Date/Time: 3/7/2005 16:45:01
County: Vermillion

Site:

SR 63 NEWPORT IN 479660400

[HIS SPILLS](#)

Spill NO: 200602113
Spill Type: Other

Spill Source: Industrial
Spilled Amount:
Spilled Units:
Material Name: N/A
Contained:
Recovered Units:
Recovered Amount:
Area Affected: N/A
Water Supply Affected: N
Receiving Water:
NO of Fish Killed:
Public Intake:
Incident Date/Time: 2/14/2006 13:06:59
Reported Date/Time: 2/14/2006 13:39:59
County: Vermillion

Site:
SR 63 NEWPORT IN 479660400

[HIS SPILLS](#)

Spill NO: 200601285
Spill Type: Other
Spill Source: Industrial
Spilled Amount:
Spilled Units:
Material Name: N/A
Contained:
Recovered Units:
Recovered Amount:
Area Affected: N/A
Water Supply Affected: N
Receiving Water:
NO of Fish Killed:
Public Intake:
Incident Date/Time: 1/31/2006 11:23:02
Reported Date/Time: 1/31/2006 11:32:02
County: Vermillion

Site:
SR 63 NEWPORT IN 479660400

[HIS SPILLS](#)

Spill NO: 200601283
Spill Type: Other
Spill Source: Industrial
Spilled Amount:
Spilled Units:
Material Name: N/A
Contained:
Recovered Units:
Recovered Amount:
Area Affected: N/A
Water Supply Affected: N
Receiving Water:
NO of Fish Killed:
Public Intake:
Incident Date/Time: 1/31/2006 6:06:12
Reported Date/Time: 1/31/2006 6:12:12
County: Vermillion

Site:
SR 63 NEWPORT IN 479660400

[HIS SPILLS](#)

Spill NO: 200601279
Spill Type: Other
Spill Source: Industrial
Spilled Amount:

Spilled Units:
Material Name: N/A
Contained:
Recovered Units:
Recovered Amount:
Area Affected: N/A
Water Supply Affected: N
Receiving Water:
NO of Fish Killed:
Public Intake:
Incident Date/Time: 1/30/2006 9:36:32
Reported Date/Time: 1/30/2006 9:37:32
County: Vermillion

Site: SR 63 NEWPORT IN 479660400 HIS SPILLS

Spill NO: 200601278
Spill Type: Other
Spill Source: Industrial
Spilled Amount:
Spilled Units:
Material Name: N/A
Contained:
Recovered Units:
Recovered Amount:
Area Affected: N/A
Water Supply Affected: N
Receiving Water:
NO of Fish Killed:
Public Intake:
Incident Date/Time: 1/30/2006 6:50:02
Reported Date/Time: 1/30/2006 7:05:02
County: Vermillion

Site: SR 63 NEWPORT IN 479660400 HIS SPILLS

Spill NO: 200502224
Spill Type: Other
Spill Source: Industrial
Spilled Amount:
Spilled Units:
Material Name: VX nerve agent
Contained:
Recovered Units:
Recovered Amount:
Area Affected: former production facility
Water Supply Affected: N
Receiving Water:
NO of Fish Killed:
Public Intake:
Incident Date/Time: 2/28/2005 15:32:00
Reported Date/Time: 2/25/2005 16:30:00
County: Vermillion

Site: SR 63 NEWPORT IN 479660400 HIS SPILLS

Spill NO: 200601277
Spill Type: Other
Spill Source: Industrial
Spilled Amount:
Spilled Units:
Material Name: N/A

Contained:
Recovered Units:
Recovered Amount:
Area Affected: N/A
Water Supply Affected: N
Receiving Water:
NO of Fish Killed:
Public Intake:
Incident Date/Time: 1/30/2006 6:00:36
Reported Date/Time: 1/30/2006 6:15:36
County: Vermillion

Site: **SR 63 NEWPORT IN 479660400** HIS SPILLS

Spill NO: 200603052
Spill Type: Other
Spill Source: Industrial
Spilled Amount:
Spilled Units:
Material Name: ///EXERCISE////
Contained:
Recovered Units:
Recovered Amount:
Area Affected: ///EXERCISE///
Water Supply Affected: N
Receiving Water:
NO of Fish Killed:
Public Intake:
Incident Date/Time: 3/6/2006 10:00:05
Reported Date/Time: 3/6/2006 10:05:05
County: Vermillion

Site: **SR 63 NEWPORT IN 479660400** HIS SPILLS

Spill NO: 200603051
Spill Type: Other
Spill Source: Industrial
Spilled Amount:
Spilled Units:
Material Name: N/A
Contained:
Recovered Units:
Recovered Amount:
Area Affected: N/A
Water Supply Affected: N
Receiving Water:
NO of Fish Killed:
Public Intake:
Incident Date/Time: 3/6/2006 9:49:13
Reported Date/Time: 3/6/2006 10:20:13
County: Vermillion

Site: **SR 63 NEWPORT IN 479660400** HIS SPILLS

Spill NO: 200603050
Spill Type: Other
Spill Source: Industrial
Spilled Amount:
Spilled Units:
Material Name: N/A
Contained:
Recovered Units:

Recovered Amount:
Area Affected: N/A
Water Supply Affected: N
Receiving Water:
NO of Fish Killed:
Public Intake:
Incident Date/Time: 3/6/2006 8:58:58
Reported Date/Time: 3/6/2006 9:20:58
County: Vermillion

Site: SR 63 NEWPORT IN 479660400

[HIS SPILLS](#)

Spill NO: 200603047
Spill Type: Other
Spill Source: Industrial
Spilled Amount:
Spilled Units:
Material Name: N/A
Contained:
Recovered Units:
Recovered Amount:
Area Affected: N/A
Water Supply Affected: N
Receiving Water:
NO of Fish Killed:
Public Intake:
Incident Date/Time: 3/6/2006 7:34:39
Reported Date/Time: 3/6/2006 7:36:39
County: Vermillion

Site: SR 63 NEWPORT IN 479660400

[HIS SPILLS](#)

Spill NO: 200603046
Spill Type: Other
Spill Source: Industrial
Spilled Amount:
Spilled Units:
Material Name: N/A
Contained:
Recovered Units:
Recovered Amount:
Area Affected: N/A
Water Supply Affected: N
Receiving Water:
NO of Fish Killed:
Public Intake:
Incident Date/Time: 3/5/2006 13:28:53
Reported Date/Time: 3/5/2006 13:33:53
County: Vermillion

Site: SR 63 NEWPORT IN 479660400

[HIS SPILLS](#)

Spill NO: 200603045
Spill Type: Other
Spill Source: Industrial
Spilled Amount:
Spilled Units:
Material Name: N/A
Contained:
Recovered Units:
Recovered Amount:
Area Affected: N/A

Water Supply Affected: N
Receiving Water:
NO of Fish Killed:
Public Intake:
Incident Date/Time: 3/5/2006 7:34:55
Reported Date/Time: 3/5/2006 7:38:55
County: Vermillion

Site: SR 63 NEWPORT IN 479660400 HIS SPILLS

Spill NO: 200603048
Spill Type: Other
Spill Source: Industrial
Spilled Amount:
Spilled Units:
Material Name: N/A
Contained:
Recovered Units:
Recovered Amount:
Area Affected: N/A
Water Supply Affected: N
Receiving Water:
NO of Fish Killed:
Public Intake:
Incident Date/Time: 3/6/2006 7:53:39
Reported Date/Time: 3/6/2006 7:55:39
County: Vermillion

Site: SR 63 NEWPORT IN 479660400 HIS SPILLS

Spill NO: 200602177
Spill Type: Other
Spill Source: Industrial
Spilled Amount:
Spilled Units:
Material Name: N/A
Contained:
Recovered Units:
Recovered Amount:
Area Affected: N/A
Water Supply Affected: N
Receiving Water:
NO of Fish Killed:
Public Intake:
Incident Date/Time: 2/22/2006 8:15:16
Reported Date/Time: 2/22/2006 8:15:16
County: Vermillion

Site: SR 63 NEWPORT IN 479660400 HIS SPILLS

Spill NO: 200603055
Spill Type: Other
Spill Source: Industrial
Spilled Amount:
Spilled Units:
Material Name: N/A
Contained:
Recovered Units:
Recovered Amount:
Area Affected: N/A
Water Supply Affected: N
Receiving Water:

NO of Fish Killed:
Public Intake:
Incident Date/Time: 3/8/2006 9:13:02
Reported Date/Time: 3/8/2006 9:19:02
County: Vermillion

Site: SR 63 NEWPORT IN 479660400

[HIS SPILLS](#)

Spill NO: 200602188
Spill Type: Other
Spill Source: Industrial
Spilled Amount:
Spilled Units:
Material Name: N/A
Contained:
Recovered Units:
Recovered Amount:
Area Affected: N/A
Water Supply Affected: N
Receiving Water:
NO of Fish Killed:
Public Intake:
Incident Date/Time: 2/23/2006 10:49:44
Reported Date/Time: 2/23/2006 10:10:55
County: Vermillion

Site: SR 63 NEWPORT IN 47966

[HIS SPILLS](#)

Spill NO: 200607299
Spill Type: Other
Spill Source: Industrial
Spilled Amount:
Spilled Units:
Material Name: N/A
Contained:
Recovered Units:
Recovered Amount:
Area Affected: N/A
Water Supply Affected: N
Receiving Water:
NO of Fish Killed:
Public Intake:
Incident Date/Time: 7/29/2006 6:12:42
Reported Date/Time: 7/29/2006 6:23:42
County: Vermillion

Site: SR 63 NEWPORT IN 479660400

[HIS SPILLS](#)

Spill NO: 200602217
Spill Type: Other
Spill Source: Industrial
Spilled Amount:
Spilled Units:
Material Name: N/A
Contained:
Recovered Units:
Recovered Amount:
Area Affected: N/A
Water Supply Affected: N
Receiving Water:
NO of Fish Killed:
Public Intake:

Incident Date/Time: 2/24/2006 10:19:46
Reported Date/Time: 2/24/2006 10:25:46
County: Vermillion

Site:

SR 63 NEWPORT IN 479660400

[HIS SPILLS](#)

Spill NO: 200603011
Spill Type: Other
Spill Source: Other
Spilled Amount:
Spilled Units:
Material Name: VX ALARM
Contained:
Recovered Units:
Recovered Amount:
Area Affected: NA-
Water Supply Affected: N
Receiving Water:
NO of Fish Killed:
Public Intake:
Incident Date/Time: 3/6/2006 9:26:06
Reported Date/Time: 3/6/2006 9:26:06
County: Vermillion

Site:

SR 63 NEWPORT IN 479660400

[HIS SPILLS](#)

Spill NO: 200602052
Spill Type: Other
Spill Source: Industrial
Spilled Amount:
Spilled Units:
Material Name: N/A
Contained:
Recovered Units:
Recovered Amount:
Area Affected: N/A
Water Supply Affected: N
Receiving Water:
NO of Fish Killed:
Public Intake:
Incident Date/Time: 2/7/2006 10:23:00
Reported Date/Time: 2/7/2006 10:39:00
County: Vermillion

Site:

SR 63 NEWPORT IN 479660400

[HIS SPILLS](#)

Spill NO: 200602010
Spill Type: Other
Spill Source: Individual
Spilled Amount:
Spilled Units:
Material Name: DIESEL
Contained:
Recovered Units:
Recovered Amount:
Area Affected:
Water Supply Affected: N
Receiving Water:
NO of Fish Killed:
Public Intake:
Incident Date/Time: 2/2/2006 13:45:48
Reported Date/Time: 2/2/2006 14:52:48

County: Vermillion

Site:
SR 63 NEWPORT IN 479660400

[HIS SPILLS](#)

Spill NO: 200603016
Spill Type: Other
Spill Source: Other
Spilled Amount:
Spilled Units:
Material Name: VX ALARM, NO RELEASE
Contained:
Recovered Units:
Recovered Amount:
Area Affected: NA
Water Supply Affected: N
Receiving Water: NA
NO of Fish Killed:
Public Intake: NA
Incident Date/Time: 3/6/2006 10:20:00
Reported Date/Time: 3/6/2006 10:40:00
County: Vermillion

Site:
SR 63 NEWPORT IN 479660400

[HIS SPILLS](#)

Spill NO: 200511147
Spill Type: Other
Spill Source: Industrial
Spilled Amount:
Spilled Units:
Material Name: N/A
Contained:
Recovered Units:
Recovered Amount:
Area Affected: N/A
Water Supply Affected: N
Receiving Water:
NO of Fish Killed:
Public Intake:
Incident Date/Time: 11/10/2005 0:50:43
Reported Date/Time: 11/10/2005 1:09:43
County: Vermillion

Site:
SR 63 NEWPORT IN 479660400

[HIS SPILLS](#)

Spill NO: 200511146
Spill Type: Air
Spill Source: Industrial
Spilled Amount:
Spilled Units:
Material Name: N/A
Contained:
Recovered Units:
Recovered Amount:
Area Affected: N/A
Water Supply Affected: N
Receiving Water:
NO of Fish Killed:
Public Intake:
Incident Date/Time: 11/10/2005 0:17:51
Reported Date/Time: 11/10/2005 0:32:51
County: Vermillion

Site: SR 63 NEWPORT IN 479660400 HIS SPILLS

Spill NO: 200511145
Spill Type: Other
Spill Source: Industrial
Spilled Amount:
Spilled Units:
Material Name: N/A
Contained:
Recovered Units:
Recovered Amount:
Area Affected: N/A
Water Supply Affected: N
Receiving Water:
NO of Fish Killed:
Public Intake:
Incident Date/Time: 11/9/2005 23:39:50
Reported Date/Time: 11/9/2005 23:48:50
County: Vermillion

Site: SR 63 NEWPORT IN 479660400 HIS SPILLS

Spill NO: 200601059
Spill Type: Other
Spill Source: Industrial
Spilled Amount:
Spilled Units:
Material Name: N/A
Contained:
Recovered Units:
Recovered Amount:
Area Affected: N/A
Water Supply Affected: N
Receiving Water:
NO of Fish Killed:
Public Intake:
Incident Date/Time: 1/9/2006 6:00:38
Reported Date/Time: 1/9/2006 6:03:38
County: Vermillion

Site: SR 63 NEWPORT IN 479660400 HIS SPILLS

Spill NO: 200601058
Spill Type: Other
Spill Source: Industrial
Spilled Amount:
Spilled Units:
Material Name: N/A
Contained:
Recovered Units:
Recovered Amount:
Area Affected: N/A
Water Supply Affected: N
Receiving Water:
NO of Fish Killed:
Public Intake:
Incident Date/Time: 1/7/2006 6:00:55
Reported Date/Time: 1/7/2006 6:11:55
County: Vermillion

Site:

SR 63 NEWPORT IN 479660400

[HIS SPILLS](#)

Spill NO: 200601057
Spill Type: Other
Spill Source: Industrial
Spilled Amount:
Spilled Units:
Material Name: N/A
Contained:
Recovered Units:
Recovered Amount:
Area Affected: N/A
Water Supply Affected: N
Receiving Water:
NO of Fish Killed:
Public Intake:
Incident Date/Time: 1/7/2006 1:19:03
Reported Date/Time: 1/7/2006 1:36:03
County: Vermillion

Site:

SR 63 NEWPORT IN 479660400

[HIS SPILLS](#)

Spill NO: 200601056
Spill Type: Other
Spill Source: Industrial
Spilled Amount:
Spilled Units:
Material Name: N/A
Contained:
Recovered Units:
Recovered Amount:
Area Affected: N/A
Water Supply Affected: N
Receiving Water:
NO of Fish Killed:
Public Intake:
Incident Date/Time: 1/6/2006 13:14:58
Reported Date/Time: 1/6/2006 13:14:58
County: Vermillion

Site:

SR 63 NEWPORT IN 479660400

[HIS SPILLS](#)

Spill NO: 200509112
Spill Type: Other
Spill Source: Industrial
Spilled Amount:
Spilled Units:
Material Name: N/A
Contained:
Recovered Units:
Recovered Amount:
Area Affected: N/A
Water Supply Affected: N
Receiving Water:
NO of Fish Killed:
Public Intake:
Incident Date/Time: 9/14/2005 22:17:20
Reported Date/Time: 9/14/2005 22:35:20
County: Vermillion

Site:

SR 63 NEWPORT IN 479660400

[HIS SPILLS](#)

Spill NO: 200509111
Spill Type: Other
Spill Source: Industrial
Spilled Amount:
Spilled Units:
Material Name: N/A
Contained:
Recovered Units:
Recovered Amount:
Area Affected: N/A
Water Supply Affected: N
Receiving Water:
NO of Fish Killed:
Public Intake:
Incident Date/Time: 9/14/2005 17:07:26
Reported Date/Time: 9/14/2005 17:16:26
County: Vermillion

Site:

SR 63 NEWPORT IN 479660400

[HIS SPILLS](#)

Spill NO: 200605174
Spill Type: Other
Spill Source: Individual
Spilled Amount:
Spilled Units:
Material Name: N/A
Contained:
Recovered Units:
Recovered Amount:
Area Affected: N/A
Water Supply Affected: N
Receiving Water:
NO of Fish Killed:
Public Intake:
Incident Date/Time: 5/17/2006 14:32:47
Reported Date/Time: 5/17/2006 15:20:47
County: Vermillion

Site:

SR 63 NEWPORT IN 479660400

[HIS SPILLS](#)

Spill NO: 200606013
Spill Type: Other
Spill Source: Industrial
Spilled Amount:
Spilled Units:
Material Name: N/A
Contained:
Recovered Units:
Recovered Amount:
Area Affected: N/A
Water Supply Affected: N
Receiving Water:
NO of Fish Killed:
Public Intake:
Incident Date/Time: 6/1/2006 6:52:38
Reported Date/Time: 6/1/2006 7:28:38
County: Vermillion

Site:

SR 63 NEWPORT IN 479660400

[HIS SPILLS](#)

Spill NO: 200606191

Spill Type: Other
Spill Source: Industrial
Spilled Amount:
Spilled Units:
Material Name: N/A
Contained:
Recovered Units:
Recovered Amount:
Area Affected: N/A
Water Supply Affected: N
Receiving Water:
NO of Fish Killed:
Public Intake:
Incident Date/Time: 6/20/2006 11:03:31
Reported Date/Time: 6/20/2006 11:12:31
County: Vermillion

Site: **SR 63 NEWPORT IN 479660400** [HIS SPILLS](#)

Spill NO: 200606190
Spill Type: Other
Spill Source: Industrial
Spilled Amount:
Spilled Units:
Material Name: N/A
Contained:
Recovered Units:
Recovered Amount:
Area Affected: N/A
Water Supply Affected: N
Receiving Water:
NO of Fish Killed:
Public Intake:
Incident Date/Time: 6/20/2006 9:12:01
Reported Date/Time: 6/20/2006 9:18:01
County: Vermillion

Site: **SR 63 NEWPORT IN 479660400** [HIS SPILLS](#)

Spill NO: 200508062
Spill Type: Other
Spill Source: Industrial
Spilled Amount:
Spilled Units:
Material Name: N/A
Contained:
Recovered Units:
Recovered Amount:
Area Affected: N/A
Water Supply Affected: N
Receiving Water:
NO of Fish Killed:
Public Intake:
Incident Date/Time: 8/4/2005 10:28:32
Reported Date/Time: 8/4/2005 10:55:32
County: Vermillion

Site: **SR 63 NEWPORT IN 479660400** [HIS SPILLS](#)

Spill NO: 200606012
Spill Type: Other
Spill Source: Industrial

Spilled Amount:
Spilled Units:
Material Name: N/A
Contained:
Recovered Units:
Recovered Amount:
Area Affected: N/A
Water Supply Affected: N
Receiving Water:
NO of Fish Killed:
Public Intake:
Incident Date/Time: 6/1/2006 6:10:55
Reported Date/Time: 6/1/2006 6:21:55
County: Vermillion

Site: SR 63 NEWPORT IN 479660400

[HIS SPILLS](#)

Spill NO: 200606187
Spill Type: Other
Spill Source: Industrial
Spilled Amount:
Spilled Units:
Material Name: N/A
Contained:
Recovered Units:
Recovered Amount:
Area Affected: N/A
Water Supply Affected: N
Receiving Water:
NO of Fish Killed:
Public Intake:
Incident Date/Time: 6/19/2006 10:49:59
Reported Date/Time: 6/19/2006 11:00:59
County: Vermillion

Site: SR 63 NEWPORT IN 479660400

[HIS SPILLS](#)

Spill NO: 200606186
Spill Type: Other
Spill Source: Industrial
Spilled Amount:
Spilled Units:
Material Name: N/A
Contained:
Recovered Units:
Recovered Amount:
Area Affected: N/A
Water Supply Affected: N
Receiving Water:
NO of Fish Killed:
Public Intake:
Incident Date/Time: 6/19/2006 5:53:37
Reported Date/Time: 6/19/2006 6:50:37
County: Vermillion

Site: SR 63 NEWPORT IN 479660400

[HIS SPILLS](#)

Spill NO: 200606059
Spill Type: Other
Spill Source: Industrial
Spilled Amount:
Spilled Units:

Material Name:
Contained:
Recovered Units:
Recovered Amount:
Area Affected:
Water Supply Affected: N
Receiving Water:
NO of Fish Killed:
Public Intake:
Incident Date/Time: 6/7/2006 9:02:39
Reported Date/Time: 6/7/2006 9:02:39
County: Vermillion

Site: SR 63 NEWPORT IN 479660400 HIS SPILLS

Spill NO: 200606033
Spill Type: Other
Spill Source: Industrial
Spilled Amount:
Spilled Units:
Material Name: N/A
Contained:
Recovered Units:
Recovered Amount:
Area Affected: N/A
Water Supply Affected: N
Receiving Water:
NO of Fish Killed:
Public Intake:
Incident Date/Time: 6/3/2006 6:04:32
Reported Date/Time: 6/3/2006 6:21:32
County: Vermillion

Site: SR 63 NEWPORT IN 479660400 HIS SPILLS

Spill NO: 200508166
Spill Type: Other
Spill Source: Industrial
Spilled Amount:
Spilled Units:
Material Name: N/A
Contained:
Recovered Units:
Recovered Amount:
Area Affected: N/A
Water Supply Affected: N
Receiving Water:
NO of Fish Killed:
Public Intake:
Incident Date/Time: 8/18/2005 9:55:18
Reported Date/Time: 8/18/2005 10:07:18
County: Vermillion

Site: SR 63 NEWPORT IN 479660400 HIS SPILLS

Spill NO: 200508165
Spill Type: Other
Spill Source: Individual
Spilled Amount:
Spilled Units:
Material Name: N/A
Contained:

Recovered Units:
Recovered Amount:
Area Affected: N/A
Water Supply Affected: N
Receiving Water:
NO of Fish Killed:
Public Intake:
Incident Date/Time: 8/18/2005 9:40:15
Reported Date/Time: 8/18/2005 9:57:15
County: Vermillion

Site: SR 63 NEWPORT IN 479660400

[HIS SPILLS](#)

Spill NO: 200606034
Spill Type: Other
Spill Source: Industrial
Spilled Amount:
Spilled Units:
Material Name: N/A
Contained:
Recovered Units:
Recovered Amount:
Area Affected: N/A
Water Supply Affected: N
Receiving Water:
NO of Fish Killed:
Public Intake:
Incident Date/Time: 6/4/2006 6:15:31
Reported Date/Time: 6/4/2006 6:19:31
County: Vermillion

Site: SR 63 NEWPORT IN 47966

[HIS SPILLS](#)

Spill NO: 200607281
Spill Type: Other
Spill Source: Industrial
Spilled Amount:
Spilled Units: G
Material Name: N/A
Contained:
Recovered Units:
Recovered Amount:
Area Affected: N/A
Water Supply Affected: N
Receiving Water:
NO of Fish Killed:
Public Intake:
Incident Date/Time: 7/30/2006 18:26:25
Reported Date/Time: 7/30/2006 18:50:25
County: Vermillion

Site: SR 63 NEWPORT IN 479660400

[HIS SPILLS](#)

Spill NO: 200504297
Spill Type: Other
Spill Source: Industrial
Spilled Amount:
Spilled Units:
Material Name: N/A
Contained:
Recovered Units:
Recovered Amount:

Area Affected: N/A
Water Supply Affected: N
Receiving Water:
NO of Fish Killed:
Public Intake:
Incident Date/Time: 4/25/2005 14:02:04
Reported Date/Time: 4/25/2005 14:12:04
County: Vermillion

Site:

SR 63 NEWPORT IN 479660400

HIS SPILLS

Spill NO: 200511129
Spill Type: Other
Spill Source: Industrial
Spilled Amount:
Spilled Units:
Material Name: N/A
Contained:
Recovered Units:
Recovered Amount:
Area Affected: N/A
Water Supply Affected: N
Receiving Water:
NO of Fish Killed:
Public Intake:
Incident Date/Time: 11/9/2005 7:05:09
Reported Date/Time: 11/9/2005 7:18:09
County: Vermillion

Site:

SR 63 NEWPORT IN 479660400

HIS SPILLS

Spill NO: 200511128
Spill Type: Other
Spill Source: Industrial
Spilled Amount:
Spilled Units:
Material Name: N/A
Contained:
Recovered Units:
Recovered Amount:
Area Affected: N/A
Water Supply Affected: N
Receiving Water:
NO of Fish Killed:
Public Intake:
Incident Date/Time: 11/9/2005 6:54:18
Reported Date/Time: 11/9/2005 7:04:18
County: Vermillion

Site:

SR 63 NEWPORT IN 479660400

HIS SPILLS

Spill NO: 200601008
Spill Type: Other
Spill Source: Industrial
Spilled Amount:
Spilled Units:
Material Name: N/A
Contained:
Recovered Units:
Recovered Amount:
Area Affected: N/A
Water Supply Affected: N

Receiving Water:
NO of Fish Killed:
Public Intake:
Incident Date/Time: 1/2/2006 6:29:30
Reported Date/Time: 1/2/2006 6:34:30
County: Vermillion

Site:
SR 63 NEWPORT IN 479660400

[HIS SPILLS](#)

Spill NO: 200601007
Spill Type: Other
Spill Source: Industrial
Spilled Amount:
Spilled Units:
Material Name: N/A
Contained:
Recovered Units:
Recovered Amount:
Area Affected: N/A
Water Supply Affected: N
Receiving Water:
NO of Fish Killed:
Public Intake:
Incident Date/Time: 1/2/2006 6:29:40
Reported Date/Time: 1/2/2006 6:34:40
County: Vermillion

Site:
SR 63 NEWPORT IN 479660400

[HIS SPILLS](#)

Spill NO: 200601006
Spill Type: Other
Spill Source: Industrial
Spilled Amount:
Spilled Units:
Material Name: N/A
Contained:
Recovered Units:
Recovered Amount:
Area Affected: N/A
Water Supply Affected: N
Receiving Water:
NO of Fish Killed:
Public Intake:
Incident Date/Time: 1/1/2006 18:29:41
Reported Date/Time: 1/1/2006 18:35:41
County: Vermillion

Site:
SR 63 NEWPORT IN 479660400

[HIS SPILLS](#)

Spill NO: 200601005
Spill Type: Other
Spill Source: Industrial
Spilled Amount:
Spilled Units:
Material Name: N/A
Contained:
Recovered Units:
Recovered Amount:
Area Affected: N/A
Water Supply Affected: N
Receiving Water:
NO of Fish Killed:

Public Intake:
Incident Date/Time: 1/1/2006 6:19:00
Reported Date/Time: 1/1/2006 6:27:00
County: Vermillion

Site: SR 63 NEWPORT IN 479660400

[HIS SPILLS](#)

Spill NO: 200512026
Spill Type: Other
Spill Source: Industrial
Spilled Amount:
Spilled Units:
Material Name: N/A
Contained:
Recovered Units:
Recovered Amount:
Area Affected: N/A
Water Supply Affected: N
Receiving Water:
NO of Fish Killed:
Public Intake:
Incident Date/Time: 12/6/2005 21:48:44
Reported Date/Time: 12/6/2005 22:03:44
County: Vermillion

Site: SR 63 NEWPORT IN 479660400

[HIS SPILLS](#)

Spill NO: 200512025
Spill Type: Other
Spill Source: Industrial
Spilled Amount:
Spilled Units:
Material Name: N/A
Contained:
Recovered Units:
Recovered Amount:
Area Affected: N/A
Water Supply Affected: N
Receiving Water:
NO of Fish Killed:
Public Intake:
Incident Date/Time: 12/6/2005 13:09:19
Reported Date/Time: 12/6/2005 13:27:19
County: Vermillion

Site: SR 63 NEWPORT IN 47966

[HIS SPILLS](#)

Spill NO: 200607170
Spill Type: Other
Spill Source: Industrial
Spilled Amount:
Spilled Units:
Material Name: N/A
Contained:
Recovered Units:
Recovered Amount:
Area Affected: N/A
Water Supply Affected: N
Receiving Water:
NO of Fish Killed:
Public Intake:
Incident Date/Time: 7/17/2006 15:12:43

Reported Date/Time: 7/17/2006 15:30:43
County: Vermillion

Site:
SR 63 NEWPORT IN 479660400

[HIS SPILLS](#)

Spill NO: 200606109
Spill Type: Other
Spill Source: Industrial
Spilled Amount:
Spilled Units:
Material Name: N/A
Contained:
Recovered Units:
Recovered Amount:
Area Affected: N/A
Water Supply Affected: N
Receiving Water:
NO of Fish Killed:
Public Intake:
Incident Date/Time: 6/11/2006 6:16:31
Reported Date/Time: 6/11/2006 6:22:31
County: Vermillion

Site:
SR 63 NEWPORT IN 479660400

[HIS SPILLS](#)

Spill NO: 200606108
Spill Type: Other
Spill Source: Industrial
Spilled Amount:
Spilled Units:
Material Name: N/A
Contained:
Recovered Units:
Recovered Amount:
Area Affected: N/A
Water Supply Affected: N
Receiving Water:
NO of Fish Killed:
Public Intake:
Incident Date/Time: 6/10/2006 8:23:25
Reported Date/Time: 6/10/2006 8:36:25
County: Vermillion

Site:
SR 63 NEWPORT IN 479660400

[HIS SPILLS](#)

Spill NO: 200511162
Spill Type: Other
Spill Source: Industrial
Spilled Amount:
Spilled Units:
Material Name: N/A
Contained:
Recovered Units:
Recovered Amount:
Area Affected: N/A
Water Supply Affected: N
Receiving Water:
NO of Fish Killed:
Public Intake:
Incident Date/Time: 11/14/2005 3:06:12
Reported Date/Time: 11/14/2005 3:14:12
County: Vermillion

Site: SR 63 NEWPORT IN 479660400 HIS SPILLS

Spill NO: 200511161
Spill Type: Other
Spill Source: Industrial
Spilled Amount:
Spilled Units:
Material Name: N/A
Contained:
Recovered Units:
Recovered Amount:
Area Affected: N/A
Water Supply Affected: N
Receiving Water:
NO of Fish Killed:
Public Intake:
Incident Date/Time: 11/10/2005 13:04:54
Reported Date/Time: 11/10/2005 13:24:54
County: Vermillion

Site: SR 63 NEWPORT IN 479660400 HIS SPILLS

Spill NO: 200511160
Spill Type: Other
Spill Source: Individual
Spilled Amount:
Spilled Units:
Material Name: N/A
Contained:
Recovered Units:
Recovered Amount:
Area Affected: N/A
Water Supply Affected: N
Receiving Water:
NO of Fish Killed:
Public Intake:
Incident Date/Time: 11/10/2005 3:38:16
Reported Date/Time: 11/10/2005 8:54:16
County: Vermillion

Site: SR 63 NEWPORT IN 479660400 HIS SPILLS

Spill NO: 200606107
Spill Type: Other
Spill Source: Industrial
Spilled Amount:
Spilled Units:
Material Name: N/A
Contained:
Recovered Units:
Recovered Amount:
Area Affected: N/A
Water Supply Affected: N
Receiving Water:
NO of Fish Killed:
Public Intake:
Incident Date/Time: 6/10/2006 6:16:03
Reported Date/Time: 6/10/2006 6:26:03
County: Vermillion

Site:

SR 63 NEWPORT IN 479660400

[HIS SPILLS](#)

Spill NO: 200511159
Spill Type: Other
Spill Source: Industrial
Spilled Amount:
Spilled Units:
Material Name: N/A
Contained:
Recovered Units:
Recovered Amount:
Area Affected: N/A
Water Supply Affected: N
Receiving Water:
NO of Fish Killed:
Public Intake:
Incident Date/Time: 11/10/2005 3:58:41
Reported Date/Time: 11/10/2005 7:06:41
County: Vermillion

Site:

SR 63 NEWPORT IN 479660400

[HIS SPILLS](#)

Spill NO: 200511158
Spill Type: Other
Spill Source: Industrial
Spilled Amount:
Spilled Units:
Material Name: N/A
Contained:
Recovered Units:
Recovered Amount:
Area Affected: N/A
Water Supply Affected: N
Receiving Water:
NO of Fish Killed:
Public Intake:
Incident Date/Time: 11/10/2005 6:49:18
Reported Date/Time: 11/10/2005 7:19:18
County: Vermillion

Site:

SR 63 NEWPORT IN 47966

[HIS SPILLS](#)

Spill NO: 200701124
Spill Type: Other
Spill Source: Industrial
Spilled Amount:
Spilled Units:
Material Name: N/A
Contained:
Recovered Units:
Recovered Amount:
Area Affected: N/A
Water Supply Affected: N
Receiving Water:
NO of Fish Killed:
Public Intake:
Incident Date/Time: 1/16/2007 13:33:00
Reported Date/Time: 1/16/2007 13:42:00
County: Vermillion

Site:

[HIS SPILLS](#)

SR 63 NEWPORT IN 479660400

Spill NO: 200510227
Spill Type: Other
Spill Source: Industrial
Spilled Amount:
Spilled Units:
Material Name: N/A
Contained:
Recovered Units:
Recovered Amount:
Area Affected: N/A
Water Supply Affected: N
Receiving Water:
NO of Fish Killed:
Public Intake:
Incident Date/Time: 10/30/2005 12:28:31
Reported Date/Time: 10/30/2005 12:38:31
County: Vermillion

Site: **SR 63 NEWPORT IN 479660400** [HIS SPILLS](#)

Spill NO: 200512088
Spill Type: Air
Spill Source: Industrial
Spilled Amount:
Spilled Units:
Material Name: N/A
Contained:
Recovered Units:
Recovered Amount:
Area Affected: N/A
Water Supply Affected: N
Receiving Water:
NO of Fish Killed:
Public Intake:
Incident Date/Time: 12/15/2005 13:26:22
Reported Date/Time: 12/15/2005 13:26:22
County: Vermillion

Site: **SR 63 NEWPORT IN 479660400** [HIS SPILLS](#)

Spill NO: 200511156
Spill Type: Other
Spill Source: Industrial
Spilled Amount:
Spilled Units:
Material Name: N/A
Contained:
Recovered Units:
Recovered Amount:
Area Affected: N/A
Water Supply Affected: N
Receiving Water:
NO of Fish Killed:
Public Intake:
Incident Date/Time: 11/10/2005 5:02:48
Reported Date/Time: 11/10/2005 5:12:48
County: Vermillion

Site: **SR 63 NEWPORT IN 479660400** [HIS SPILLS](#)

Spill NO: 200511155
Spill Type: Other
Spill Source: Individual
Spilled Amount:
Spilled Units:
Material Name: N/A
Contained:
Recovered Units:
Recovered Amount:
Area Affected: N/A
Water Supply Affected: N
Receiving Water:
NO of Fish Killed:
Public Intake:
Incident Date/Time: 11/10/2005 4:25:54
Reported Date/Time: 11/10/2005 4:32:54
County: Vermillion

Site: SR 63 NEWPORT IN 47966 HIS SPILLS

Spill NO: 200607156
Spill Type: Other
Spill Source: Industrial
Spilled Amount:
Spilled Units:
Material Name: N/A
Contained:
Recovered Units:
Recovered Amount:
Area Affected: N/A
Water Supply Affected: N
Receiving Water:
NO of Fish Killed:
Public Intake:
Incident Date/Time: 7/15/2006 8:34:30
Reported Date/Time: 7/15/2006 8:43:30
County: Vermillion

Site: SR 63 NEWPORT IN 479660400 HIS SPILLS

Spill NO: 200511152
Spill Type: Other
Spill Source: Industrial
Spilled Amount:
Spilled Units:
Material Name: N/A
Contained:
Recovered Units:
Recovered Amount:
Area Affected: N/A
Water Supply Affected: N
Receiving Water:
NO of Fish Killed:
Public Intake:
Incident Date/Time: 11/10/2005 2:38:19
Reported Date/Time: 11/10/2005 2:53:19
County: Vermillion

Site: SR 63 NEWPORT IN 479660400 HIS SPILLS

Spill NO: 200511151
Spill Type: Other

Spill Source: Industrial
Spilled Amount:
Spilled Units:
Material Name: N/A
Contained:
Recovered Units:
Recovered Amount:
Area Affected: N/A
Water Supply Affected: N
Receiving Water:
NO of Fish Killed:
Public Intake:
Incident Date/Time: 11/10/2005 2:30:27
Reported Date/Time: 11/10/2005 2:40:27
County: Vermillion

Site: SR 63 NEWPORT IN 479660400 HIS SPILLS

Spill NO: 200511149
Spill Type: Other
Spill Source: Industrial
Spilled Amount:
Spilled Units:
Material Name: N/A
Contained:
Recovered Units:
Recovered Amount:
Area Affected: N/A
Water Supply Affected: N
Receiving Water:
NO of Fish Killed:
Public Intake:
Incident Date/Time: 11/10/2005 2:02:58
Reported Date/Time: 11/10/2005 2:12:58
County: Vermillion

Site: SR 63 NEWPORT IN 479660400 HIS SPILLS

Spill NO: 200511148
Spill Type: Other
Spill Source: Industrial
Spilled Amount:
Spilled Units:
Material Name: N/A
Contained:
Recovered Units:
Recovered Amount:
Area Affected: N/A
Water Supply Affected: N
Receiving Water:
NO of Fish Killed:
Public Intake:
Incident Date/Time: 11/10/2005 1:26:45
Reported Date/Time: 11/10/2005 1:45:45
County: Vermillion

Site: SR 63 NEWPORT IN 479660400 HIS SPILLS

Spill NO: 200511154
Spill Type: Other
Spill Source: Industrial
Spilled Amount:

Spilled Units:
Material Name: N/A
Contained:
Recovered Units:
Recovered Amount:
Area Affected: N/A
Water Supply Affected: N
Receiving Water:
NO of Fish Killed:
Public Intake:
Incident Date/Time: 11/10/2005 3:49:15
Reported Date/Time: 11/10/2005 4:05:15
County: Vermillion

Site: SR 63 NEWPORT IN 47966 HIS SPILLS

Spill NO: 200609045
Spill Type: Other
Spill Source: Industrial
Spilled Amount: 1.00
Spilled Units: G
Material Name: HYDROLOSATE
Contained:
Recovered Units:
Recovered Amount:
Area Affected: NONE
Water Supply Affected: N
Receiving Water: NONE
NO of Fish Killed:
Public Intake:
Incident Date/Time: 9/10/2006 18:14:00
Reported Date/Time: 9/10/2006 18:14:00
County: Vermillion

Site: SR 63 NEWPORT IN 47966 HIS SPILLS

Spill NO: 200611072
Spill Type: Other
Spill Source: Industrial
Spilled Amount:
Spilled Units:
Material Name: N/A
Contained:
Recovered Units:
Recovered Amount:
Area Affected: N/A
Water Supply Affected: N
Receiving Water:
NO of Fish Killed:
Public Intake:
Incident Date/Time: 11/10/2006 18:26:55
Reported Date/Time: 11/10/2006 18:35:55
County: Vermillion

Site: SR 63 NEWPORT IN 47966 HIS SPILLS

Spill NO: 200611070
Spill Type: Other
Spill Source: Industrial
Spilled Amount:
Spilled Units:
Material Name: N/A

Contained:
Recovered Units:
Recovered Amount:
Area Affected: N/A
Water Supply Affected: N
Receiving Water:
NO of Fish Killed:
Public Intake:
Incident Date/Time: 11/10/2006 10:07:09
Reported Date/Time: 11/10/2006 10:23:09
County: Vermillion

Site: SR 63 NEWPORT IN 47966 HIS SPILLS

Spill NO: 200611069
Spill Type: Other
Spill Source: Industrial
Spilled Amount:
Spilled Units:
Material Name: N/A
Contained:
Recovered Units:
Recovered Amount:
Area Affected: N/A
Water Supply Affected: N
Receiving Water:
NO of Fish Killed:
Public Intake:
Incident Date/Time: 11/10/2006 9:50:22
Reported Date/Time: 11/10/2006 10:00:22
County: Vermillion

Site: SR 63 NEWPORT IN 47966 HIS SPILLS

Spill NO: 200611068
Spill Type: Other
Spill Source: Industrial
Spilled Amount:
Spilled Units:
Material Name: N/A
Contained:
Recovered Units:
Recovered Amount:
Area Affected: N/A
Water Supply Affected: N
Receiving Water:
NO of Fish Killed:
Public Intake:
Incident Date/Time: 11/9/2006 14:57:10
Reported Date/Time: 11/9/2006 1:04:10
County: Vermillion

Site: SR 63 NEWPORT IN 47966 HIS SPILLS

Spill NO: 200611071
Spill Type: Other
Spill Source: Industrial
Spilled Amount:
Spilled Units:
Material Name: N/A
Contained:
Recovered Units:

Recovered Amount:
Area Affected: N/A
Water Supply Affected: N
Receiving Water:
NO of Fish Killed:
Public Intake:
Incident Date/Time: 11/10/2006 13:48:16
Reported Date/Time: 11/10/2006 14:40:16
County: Vermillion

Site: SR 63 NEWPORT IN 47966 HIS SPILLS

Spill NO: 200611067
Spill Type: Other
Spill Source: Industrial
Spilled Amount:
Spilled Units:
Material Name: N/A
Contained:
Recovered Units:
Recovered Amount:
Area Affected: N/A
Water Supply Affected: N
Receiving Water:
NO of Fish Killed:
Public Intake:
Incident Date/Time: 11/9/2006 10:39:02
Reported Date/Time: 11/9/2006 10:42:02
County: Vermillion

Site: SR 63 NEWPORT IN 47966 HIS SPILLS

Spill NO: 200611065
Spill Type: Other
Spill Source: Industrial
Spilled Amount:
Spilled Units:
Material Name: N/A
Contained:
Recovered Units:
Recovered Amount:
Area Affected: N/A
Water Supply Affected: N
Receiving Water:
NO of Fish Killed:
Public Intake:
Incident Date/Time: 11/7/2006 9:43:43
Reported Date/Time: 11/7/2006 9:59:43
County: Vermillion

Site: SR 63 NEWPORT IN 47966 HIS SPILLS

Spill NO: 200609106
Spill Type: Other
Spill Source: Industrial
Spilled Amount:
Spilled Units:
Material Name: N/A
Contained:
Recovered Units:
Recovered Amount:
Area Affected: N/S

Water Supply Affected: N
Receiving Water:
NO of Fish Killed:
Public Intake:
Incident Date/Time: 9/14/2006 8:43:48
Reported Date/Time: 9/14/2006 8:53:48
County: Vermillion

Site: SR 63 NEWPORT IN 47966 HIS SPILLS

Spill NO: 200611066
Spill Type: Other
Spill Source: Industrial
Spilled Amount:
Spilled Units:
Material Name: N/A
Contained:
Recovered Units:
Recovered Amount:
Area Affected: N/A
Water Supply Affected: N
Receiving Water:
NO of Fish Killed:
Public Intake:
Incident Date/Time: 11/7/2006 15:02:27
Reported Date/Time: 11/7/2006 15:23:27
County: Vermillion

Site: SR 63 NEWPORT IN 47966 HIS SPILLS

Spill NO: 200609104
Spill Type: Other
Spill Source: Industrial
Spilled Amount:
Spilled Units:
Material Name: N/A
Contained:
Recovered Units:
Recovered Amount:
Area Affected: N/A
Water Supply Affected: N
Receiving Water:
NO of Fish Killed:
Public Intake:
Incident Date/Time: 9/14/2006 8:38:28
Reported Date/Time: 9/14/2006 8:45:28
County: Vermillion

Site: SR 63 NEWPORT IN 47966 HIS SPILLS

Spill NO: 200607158
Spill Type: Other
Spill Source: Industrial
Spilled Amount:
Spilled Units:
Material Name: N/A
Contained:
Recovered Units:
Recovered Amount:
Area Affected: N/A
Water Supply Affected: N
Receiving Water:

NO of Fish Killed:
Public Intake:
Incident Date/Time: 7/15/2006 16:11:31
Reported Date/Time: 7/15/2006 16:24:31
County: Vermillion

Site: SR 63 NEWPORT IN 47966

[HIS SPILLS](#)

Spill NO: 200608250
Spill Type: Other
Spill Source: Industrial
Spilled Amount:
Spilled Units:
Material Name: N/A
Contained:
Recovered Units:
Recovered Amount:
Area Affected: N/A
Water Supply Affected: N
Receiving Water:
NO of Fish Killed:
Public Intake:
Incident Date/Time: 8/28/2006 9:31:51
Reported Date/Time: 8/28/2006 9:37:51
County: Vermillion

Site: SR 63 NEWPORT IN 47966

[HIS SPILLS](#)

Spill NO: 200608246
Spill Type: Other
Spill Source: Industrial
Spilled Amount:
Spilled Units:
Material Name: N/A
Contained:
Recovered Units:
Recovered Amount:
Area Affected: N/A
Water Supply Affected: N
Receiving Water:
NO of Fish Killed:
Public Intake:
Incident Date/Time: 8/26/2006 20:16:47
Reported Date/Time: 8/26/2006 20:21:47
County: Vermillion

Site: SR 63 NEWPORT IN 47966

[HIS SPILLS](#)

Spill NO: 200608244
Spill Type: Other
Spill Source: Industrial
Spilled Amount:
Spilled Units:
Material Name: N/A
Contained:
Recovered Units:
Recovered Amount:
Area Affected: N/A
Water Supply Affected: N
Receiving Water:
NO of Fish Killed:
Public Intake:

Incident Date/Time: 8/26/2006 19:50:10
Reported Date/Time: 8/26/2006 20:00:10
County: Vermillion

Site:

SR 63 NEWPORT IN 47966

HIS SPILLS

Spill NO: 200608239
Spill Type: Other
Spill Source: Industrial
Spilled Amount:
Spilled Units:
Material Name: N/A
Contained:
Recovered Units:
Recovered Amount:
Area Affected: N/A
Water Supply Affected: N
Receiving Water:
NO of Fish Killed:
Public Intake:
Incident Date/Time: 8/25/2006 14:36:53
Reported Date/Time: 8/25/2006 14:48:53
County: Vermillion

Site:

SR 63 NEWPORT IN 47966

HIS SPILLS

Spill NO: 200608168
Spill Type: Other
Spill Source: Industrial
Spilled Amount:
Spilled Units:
Material Name: N/A
Contained:
Recovered Units:
Recovered Amount:
Area Affected: N/A
Water Supply Affected: N
Receiving Water:
NO of Fish Killed:
Public Intake:
Incident Date/Time: 8/17/2006 13:41:03
Reported Date/Time: 8/17/2006 14:08:03
County: Vermillion

Site:

SR 63 NEWPORT IN 47966

HIS SPILLS

Spill NO: 200608167
Spill Type: Other
Spill Source: Industrial
Spilled Amount:
Spilled Units:
Material Name: N/A
Contained:
Recovered Units:
Recovered Amount:
Area Affected: N/A
Water Supply Affected: N
Receiving Water:
NO of Fish Killed:
Public Intake:
Incident Date/Time: 8/17/2006 10:43:42
Reported Date/Time: 8/17/2006 11:00:42

County: Vermillion

Site: SR 63 NEWPORT IN 47966 HIS SPILLS

Spill NO: 200608166
Spill Type: Other
Spill Source: Industrial
Spilled Amount:
Spilled Units:
Material Name: N/A
Contained:
Recovered Units:
Recovered Amount:
Area Affected: N/A
Water Supply Affected: N
Receiving Water:
NO of Fish Killed:
Public Intake:
Incident Date/Time: 8/17/2006 9:38:37
Reported Date/Time: 8/17/2006 9:45:37
County: Vermillion

Site: SR 63 NEWPORT IN 47966 HIS SPILLS

Spill NO: 200608245
Spill Type: Other
Spill Source: Industrial
Spilled Amount:
Spilled Units:
Material Name: N/A
Contained:
Recovered Units:
Recovered Amount:
Area Affected: N/A
Water Supply Affected: N
Receiving Water:
NO of Fish Killed:
Public Intake:
Incident Date/Time: 8/26/2006 20:16:17
Reported Date/Time: 8/28/2006 20:21:17
County: Vermillion

Site: SR 63 NEWPORT IN 479660400 HIS SPILLS

Spill NO: 200603179
Spill Type: Other
Spill Source: Industrial
Spilled Amount:
Spilled Units:
Material Name: N/A
Contained:
Recovered Units:
Recovered Amount:
Area Affected: N/A
Water Supply Affected: N
Receiving Water:
NO of Fish Killed:
Public Intake:
Incident Date/Time: 3/18/2006 7:08:59
Reported Date/Time: 3/18/2006 7:22:59
County: Vermillion

Site: SR 63 NEWPORT IN 479660400 HIS SPILLS

Spill NO: 200603177
Spill Type: Other
Spill Source: Industrial
Spilled Amount:
Spilled Units:
Material Name: N/A
Contained:
Recovered Units:
Recovered Amount:
Area Affected: N/A
Water Supply Affected: N
Receiving Water:
NO of Fish Killed:
Public Intake:
Incident Date/Time: 3/17/2006 23:22:06
Reported Date/Time: 3/17/2006 23:36:06
County: Vermillion

Site: SR 63 NEWPORT IN 479660400 HIS SPILLS

Spill NO: 200603175
Spill Type: Other
Spill Source: Industrial
Spilled Amount:
Spilled Units:
Material Name: N/A
Contained:
Recovered Units:
Recovered Amount:
Area Affected: N/A
Water Supply Affected: N
Receiving Water:
NO of Fish Killed:
Public Intake:
Incident Date/Time: 3/17/2006 6:13:48
Reported Date/Time: 3/17/2006 6:17:48
County: Vermillion

Site: SR 63 NEWPORT IN 479660400 HIS SPILLS

Spill NO: 200603174
Spill Type: Other
Spill Source: Industrial
Spilled Amount:
Spilled Units:
Material Name: N/A
Contained:
Recovered Units:
Recovered Amount:
Area Affected: N/A
Water Supply Affected: N
Receiving Water:
NO of Fish Killed:
Public Intake:
Incident Date/Time: 3/16/2006 18:18:08
Reported Date/Time: 3/16/2006 18:38:08
County: Vermillion

Site:

SR 63 NEWPORT IN 479660400

[HIS SPILLS](#)

Spill NO: 200603173
Spill Type: Other
Spill Source: Industrial
Spilled Amount:
Spilled Units:
Material Name: N/A
Contained:
Recovered Units:
Recovered Amount:
Area Affected: N/A
Water Supply Affected: N
Receiving Water:
NO of Fish Killed:
Public Intake:
Incident Date/Time: 3/16/2006 17:53:22
Reported Date/Time: 3/16/2006 18:10:22
County: Vermillion

Site:

SR 63 NEWPORT IN 479660400

[HIS SPILLS](#)

Spill NO: 200603133
Spill Type: Other
Spill Source: Industrial
Spilled Amount:
Spilled Units:
Material Name: N/A
Contained:
Recovered Units:
Recovered Amount:
Area Affected: N/A
Water Supply Affected: N
Receiving Water:
NO of Fish Killed:
Public Intake:
Incident Date/Time: 3/14/2006 14:36:25
Reported Date/Time: 3/14/2006 15:05:25
County: Vermillion

Site:

SR 63 NEWPORT IN 479660400

[HIS SPILLS](#)

Spill NO: 200603128
Spill Type: Other
Spill Source: Industrial
Spilled Amount:
Spilled Units:
Material Name: N/A
Contained:
Recovered Units:
Recovered Amount:
Area Affected: N/A
Water Supply Affected: N
Receiving Water:
NO of Fish Killed:
Public Intake:
Incident Date/Time: 3/13/2006 17:44:06
Reported Date/Time: 3/13/2006 18:06:06
County: Vermillion

Site:

SR 63 NEWPORT IN 479660400

[HIS SPILLS](#)

Spill NO: 200603124
Spill Type: Other
Spill Source: Industrial
Spilled Amount:
Spilled Units:
Material Name: N/A
Contained:
Recovered Units:
Recovered Amount:
Area Affected: N/A
Water Supply Affected: N
Receiving Water:
NO of Fish Killed:
Public Intake:
Incident Date/Time: 3/13/2006 6:36:50
Reported Date/Time: 3/13/2006 6:43:50
County: Vermillion

Site:

SR 63 NEWPORT IN 479660400

[HIS SPILLS](#)

Spill NO: 200603123
Spill Type: Other
Spill Source: Industrial
Spilled Amount:
Spilled Units:
Material Name: N/A
Contained:
Recovered Units:
Recovered Amount:
Area Affected: N/A
Water Supply Affected: N
Receiving Water:
NO of Fish Killed:
Public Intake:
Incident Date/Time: 3/13/2006 6:19:00
Reported Date/Time: 3/13/2006 6:26:00
County: Vermillion

Site:

SR 63 NEWPORT IN 479660400

[HIS SPILLS](#)

Spill NO: 200603122
Spill Type: Other
Spill Source: Industrial
Spilled Amount:
Spilled Units:
Material Name: N/A
Contained:
Recovered Units:
Recovered Amount:
Area Affected: N/A
Water Supply Affected: N
Receiving Water:
NO of Fish Killed:
Public Intake:
Incident Date/Time: 3/12/2006 14:20:08
Reported Date/Time: 3/12/2006 14:25:08
County: Vermillion

Site:

SR 63 NEWPORT IN 479660400

[HIS SPILLS](#)

Spill NO: 200603116

Spill Type: Other
Spill Source: Industrial
Spilled Amount:
Spilled Units:
Material Name: N/A
Contained:
Recovered Units:
Recovered Amount:
Area Affected: N/A
Water Supply Affected: N
Receiving Water:
NO of Fish Killed:
Public Intake:
Incident Date/Time: 3/11/2006 9:56:32
Reported Date/Time: 3/11/2006 10:00:32
County: Vermillion

Site: **SR 63 NEWPORT IN 479660400** [HIS SPILLS](#)

Spill NO: 200602160
Spill Type: Other
Spill Source: Industrial
Spilled Amount:
Spilled Units:
Material Name: N/A
Contained:
Recovered Units:
Recovered Amount:
Area Affected: N/A
Water Supply Affected: N
Receiving Water:
NO of Fish Killed:
Public Intake:
Incident Date/Time: 2/20/2006 10:09:04
Reported Date/Time: 2/20/2006 10:21:04
County: Vermillion

Site: **SR 63 NEWPORT IN 479660400** [HIS SPILLS](#)

Spill NO: 200602159
Spill Type: Other
Spill Source: Industrial
Spilled Amount:
Spilled Units:
Material Name: N/A
Contained:
Recovered Units:
Recovered Amount:
Area Affected: N/A
Water Supply Affected: N
Receiving Water:
NO of Fish Killed:
Public Intake:
Incident Date/Time: 2/20/2006 10:03:32
Reported Date/Time: 2/20/2006 10:08:32
County: Vermillion

Site: **SR 63 NEWPORT IN 479660400** [HIS SPILLS](#)

Spill NO: 200603121
Spill Type: Other
Spill Source: Industrial

Spilled Amount:
Spilled Units:
Material Name: N/A
Contained:
Recovered Units:
Recovered Amount:
Area Affected: N/A
Water Supply Affected: N
Receiving Water:
NO of Fish Killed:
Public Intake:
Incident Date/Time: 3/12/2006 6:35:41
Reported Date/Time: 3/12/2006 6:38:41
County: Vermillion

Site: SR 63 NEWPORT IN 479660400

[HIS SPILLS](#)

Spill NO: 200602158
Spill Type: Other
Spill Source: Industrial
Spilled Amount:
Spilled Units:
Material Name: N/A
Contained:
Recovered Units:
Recovered Amount:
Area Affected: N/A
Water Supply Affected: N
Receiving Water:
NO of Fish Killed:
Public Intake:
Incident Date/Time: 2/20/2006 4:19:22
Reported Date/Time: 2/20/2006 4:24:22
County: Vermillion

Site: SR 63 NEWPORT IN 479660400

[HIS SPILLS](#)

Spill NO: 200603113
Spill Type: Other
Spill Source: Industrial
Spilled Amount:
Spilled Units:
Material Name: N/A
Contained:
Recovered Units:
Recovered Amount:
Area Affected: N/A
Water Supply Affected: N
Receiving Water:
NO of Fish Killed:
Public Intake:
Incident Date/Time: 3/11/2006 2:36:51
Reported Date/Time: 3/11/2006 2:40:51
County: Vermillion

Site: SR 63 NEWPORT IN 479660400

[HIS SPILLS](#)

Spill NO: 200507227
Spill Type: Other
Spill Source: Industrial
Spilled Amount:
Spilled Units:

Material Name: N/A
Contained:
Recovered Units:
Recovered Amount:
Area Affected: N/A
Water Supply Affected: N
Receiving Water:
NO of Fish Killed:
Public Intake:
Incident Date/Time: 7/27/2005 12:40:55
Reported Date/Time: 7/27/2005 12:40:55
County: Vermillion

Site: SR 63 NEWPORT IN 479660400 HIS SPILLS

Spill NO: 200507226
Spill Type: Other
Spill Source: Individual
Spilled Amount:
Spilled Units:
Material Name: N/A
Contained:
Recovered Units:
Recovered Amount:
Area Affected: N/A
Water Supply Affected: N
Receiving Water:
NO of Fish Killed:
Public Intake:
Incident Date/Time: 7/27/2005 10:05:10
Reported Date/Time: 7/27/2005 10:05:10
County: Vermillion

Site: SR 63 NEWPORT IN 479660400 HIS SPILLS

Spill NO: 200507225
Spill Type: Other
Spill Source: Industrial
Spilled Amount:
Spilled Units:
Material Name: N/A
Contained:
Recovered Units:
Recovered Amount:
Area Affected: N/A
Water Supply Affected: N
Receiving Water:
NO of Fish Killed:
Public Intake:
Incident Date/Time: 7/27/2005 8:54:53
Reported Date/Time: 7/27/2005 9:08:53
County: Vermillion

Site: SR 63 NEWPORT IN 479660400 HIS SPILLS

Spill NO: 200507224
Spill Type: Other
Spill Source: Industrial
Spilled Amount:
Spilled Units:
Material Name: N/A
Contained:

Recovered Units:
Recovered Amount:
Area Affected: N/A
Water Supply Affected: N
Receiving Water:
NO of Fish Killed:
Public Intake:
Incident Date/Time: 7/27/2005 8:24:25
Reported Date/Time: 7/27/2005 8:32:25
County: Vermillion

Site: SR 63 NEWPORT IN 479660400

[HIS SPILLS](#)

Spill NO: 200507223
Spill Type: Other
Spill Source: Industrial
Spilled Amount:
Spilled Units:
Material Name: N/A
Contained:
Recovered Units:
Recovered Amount:
Area Affected: N/A
Water Supply Affected: N
Receiving Water:
NO of Fish Killed:
Public Intake:
Incident Date/Time: 7/27/2005 8:07:01
Reported Date/Time: 7/27/2005 8:22:01
County: Vermillion

Site: SR 63 NEWPORT IN 47966

[HIS SPILLS](#)

Spill NO: 200609220
Spill Type: Other
Spill Source: Industrial
Spilled Amount:
Spilled Units:
Material Name: N/A
Contained:
Recovered Units:
Recovered Amount:
Area Affected: N/A
Water Supply Affected: N
Receiving Water:
NO of Fish Killed:
Public Intake:
Incident Date/Time: 9/21/2006 12:46:58
Reported Date/Time: 9/21/2006 12:57:58
County: Vermillion

Site: SR 63 NEWPORT IN 47966

[HIS SPILLS](#)

Spill NO: 200609219
Spill Type: Other
Spill Source: Industrial
Spilled Amount:
Spilled Units:
Material Name: N/A
Contained:
Recovered Units:
Recovered Amount:

Area Affected: N/A
Water Supply Affected: N
Receiving Water:
NO of Fish Killed:
Public Intake:
Incident Date/Time: 9/21/2006 9:59:01
Reported Date/Time: 9/21/2006 10:12:01
County: Vermillion

Site:

SR 63 NEWPORT IN 47966

[HIS SPILLS](#)

Spill NO: 200609218
Spill Type: Other
Spill Source: Industrial
Spilled Amount:
Spilled Units:
Material Name: N/A
Contained:
Recovered Units:
Recovered Amount:
Area Affected: N/A
Water Supply Affected: N
Receiving Water:
NO of Fish Killed:
Public Intake:
Incident Date/Time: 9/21/2006 9:54:37
Reported Date/Time: 9/21/2006 10:01:37
County: Vermillion

Site:

SR 63 NEWPORT IN 479660400

[HIS SPILLS](#)

Spill NO: 200507222
Spill Type: Other
Spill Source: Industrial
Spilled Amount:
Spilled Units:
Material Name: N/A
Contained:
Recovered Units:
Recovered Amount:
Area Affected: N/A
Water Supply Affected: N
Receiving Water:
NO of Fish Killed:
Public Intake:
Incident Date/Time: 7/27/2005 7:05:36
Reported Date/Time: 7/27/2005 7:30:36
County: Vermillion

Site:

SR 63 NEWPORT IN 47966

[HIS SPILLS](#)

Spill NO: 200609217
Spill Type: Other
Spill Source: Industrial
Spilled Amount:
Spilled Units:
Material Name: N/A
Contained:
Recovered Units:
Recovered Amount:
Area Affected: N/A
Water Supply Affected: N

Receiving Water:
NO of Fish Killed:
Public Intake:
Incident Date/Time: 9/21/2006 9:29:01
Reported Date/Time: 9/21/2006 9:47:01
County: Vermillion

Site: **SR 63 NEWPORT IN 47966** [HIS SPILLS](#)

Spill NO: 200607159
Spill Type: Other
Spill Source: Industrial
Spilled Amount:
Spilled Units:
Material Name: N/A
Contained:
Recovered Units:
Recovered Amount:
Area Affected: N/A
Water Supply Affected: N
Receiving Water:
NO of Fish Killed:
Public Intake:
Incident Date/Time: 7/16/2006 15:45:36
Reported Date/Time: 7/16/2006 16:33:36
County: Vermillion

Site: **SR 63 NEWPORT IN 479660400** [HIS SPILLS](#)

Spill NO: 200601231
Spill Type: Other
Spill Source: Industrial
Spilled Amount:
Spilled Units:
Material Name: N/A
Contained:
Recovered Units:
Recovered Amount:
Area Affected: N/A
Water Supply Affected: N
Receiving Water:
NO of Fish Killed:
Public Intake:
Incident Date/Time: 1/24/2006 15:00:35
Reported Date/Time: 1/24/2006 15:20:35
County: Vermillion

Site: **SR 63 NEWPORT IN 479660400** [HIS SPILLS](#)

Spill NO: 200601210
Spill Type: Other
Spill Source: Industrial
Spilled Amount:
Spilled Units:
Material Name: N/A
Contained:
Recovered Units:
Recovered Amount:
Area Affected: N/A
Water Supply Affected: N
Receiving Water:
NO of Fish Killed:

Public Intake:
Incident Date/Time: 1/22/2006 11:27:45
Reported Date/Time: 1/22/2006 11:31:45
County: Vermillion

Site: SR 63 NEWPORT IN 479660400

HIS SPILLS

Spill NO: 200601208
Spill Type: Other
Spill Source: Industrial
Spilled Amount:
Spilled Units:
Material Name: N/A
Contained:
Recovered Units:
Recovered Amount:
Area Affected: N/A
Water Supply Affected: N
Receiving Water:
NO of Fish Killed:
Public Intake:
Incident Date/Time: 1/21/2006 16:29:20
Reported Date/Time: 1/21/2006 16:47:20
County: Vermillion

Site: SR 63 NEWPORT IN 479660400

HIS SPILLS

Spill NO: 200510156
Spill Type: Other
Spill Source: Other
Spilled Amount:
Spilled Units:
Material Name: MINI CAM ALARM
Contained:
Recovered Units:
Recovered Amount:
Area Affected: NO OFF SITE
Water Supply Affected: N
Receiving Water: NONE
NO of Fish Killed: 0.00
Public Intake:
Incident Date/Time: 10/22/2005 12:11:33
Reported Date/Time: 10/22/2005 12:15:33
County: Vermillion

Site: SR 63 NEWPORT IN 479660400

HIS SPILLS

Spill NO: 200510224
Spill Type: Other
Spill Source: Industrial
Spilled Amount:
Spilled Units:
Material Name: N/A
Contained:
Recovered Units:
Recovered Amount:
Area Affected: N/A
Water Supply Affected: N
Receiving Water:
NO of Fish Killed:
Public Intake:
Incident Date/Time: 10/29/2005 5:13:19

Reported Date/Time: 10/29/2005 5:46:19
County: Vermillion

Site:
SR 63 NEWPORT IN 479660400

[HIS SPILLS](#)

Spill NO: 200510221
Spill Type: Other
Spill Source: Industrial
Spilled Amount:
Spilled Units:
Material Name: N/A
Contained:
Recovered Units:
Recovered Amount:
Area Affected: N/A
Water Supply Affected: N
Receiving Water:
NO of Fish Killed:
Public Intake:
Incident Date/Time: 10/28/2005 14:14:13
Reported Date/Time: 10/28/2005 14:19:13
County: Vermillion

Site:
SR 63 NEWPORT IN 47966

[HIS SPILLS](#)

Spill NO: 200612037
Spill Type: Other
Spill Source: Industrial
Spilled Amount:
Spilled Units:
Material Name: N/A
Contained:
Recovered Units:
Recovered Amount:
Area Affected: N/A
Water Supply Affected: N
Receiving Water:
NO of Fish Killed:
Public Intake:
Incident Date/Time: 12/4/2006 14:10:02
Reported Date/Time: 12/5/2006 14:50:02
County: Vermillion

Site:
SR 63 NEWPORT IN 47966

[HIS SPILLS](#)

Spill NO: 200610139
Spill Type: Other
Spill Source: Industrial
Spilled Amount:
Spilled Units:
Material Name: N/A
Contained:
Recovered Units:
Recovered Amount:
Area Affected: N/A
Water Supply Affected: N
Receiving Water:
NO of Fish Killed:
Public Intake:
Incident Date/Time: 10/13/2006 14:09:14
Reported Date/Time: 10/13/2006 14:40:14
County: Vermillion

Site: SR 63 NEWPORT IN 47966 HIS SPILLS

Spill NO: 200610140
Spill Type: Other
Spill Source: Industrial
Spilled Amount:
Spilled Units:
Material Name: N/A
Contained:
Recovered Units:
Recovered Amount:
Area Affected: N/A
Water Supply Affected: N
Receiving Water:
NO of Fish Killed:
Public Intake:
Incident Date/Time: 10/16/2006 10:56:11
Reported Date/Time: 10/16/2006 11:05:11
County: Vermillion

Site: SR 63 NEWPORT IN 47966 HIS SPILLS

Spill NO: 200610141
Spill Type: Other
Spill Source: Industrial
Spilled Amount:
Spilled Units:
Material Name: N/A
Contained:
Recovered Units:
Recovered Amount:
Area Affected: N/A
Water Supply Affected: N
Receiving Water:
NO of Fish Killed:
Public Intake:
Incident Date/Time: 10/16/2006 14:16:18
Reported Date/Time: 10/16/2006 14:40:18
County: Vermillion

Site: SR 63 NEWPORT IN 47966 HIS SPILLS

Spill NO: 200610009
Spill Type: Other
Spill Source: Industrial
Spilled Amount:
Spilled Units:
Material Name: N/A
Contained:
Recovered Units:
Recovered Amount:
Area Affected: N/A
Water Supply Affected: N
Receiving Water:
NO of Fish Killed:
Public Intake:
Incident Date/Time: 10/2/2006 9:00:03
Reported Date/Time: 10/2/2006 9:04:03
County: Vermillion

Site:

SR 63 NEWPORT IN 47966

[HIS SPILLS](#)

Spill NO: 200610012
Spill Type: Other
Spill Source: Industrial
Spilled Amount:
Spilled Units:
Material Name: N/A
Contained:
Recovered Units:
Recovered Amount:
Area Affected: N/A
Water Supply Affected: N
Receiving Water:
NO of Fish Killed:
Public Intake:
Incident Date/Time: 10/2/2006 13:00:56
Reported Date/Time: 10/2/2006 13:10:56
County: Vermillion

Site:

SR 63 NEWPORT IN 47966

[HIS SPILLS](#)

Spill NO: 200610244
Spill Type: Other
Spill Source: Industrial
Spilled Amount:
Spilled Units:
Material Name: N/A
Contained:
Recovered Units:
Recovered Amount:
Area Affected: N/A
Water Supply Affected: N
Receiving Water:
NO of Fish Killed:
Public Intake:
Incident Date/Time: 10/31/2006 13:55:40
Reported Date/Time: 10/31/2006 14:05:40
County: Vermillion

Site:

SR 63 NEWPORT IN 47966

[HIS SPILLS](#)

Spill NO: 200610243
Spill Type: Other
Spill Source: Industrial
Spilled Amount:
Spilled Units:
Material Name: N/A
Contained:
Recovered Units:
Recovered Amount:
Area Affected: N/A
Water Supply Affected: N
Receiving Water:
NO of Fish Killed:
Public Intake:
Incident Date/Time: 10/31/2006 10:27:49
Reported Date/Time: 10/31/2006 10:36:49
County: Vermillion

Site:

[HIS SPILLS](#)

SR 63 NEWPORT IN 47966

Spill NO: 200610034
Spill Type: Other
Spill Source: Industrial
Spilled Amount:
Spilled Units:
Material Name: N/A
Contained:
Recovered Units:
Recovered Amount:
Area Affected: N/A
Water Supply Affected: N
Receiving Water:
NO of Fish Killed:
Public Intake:
Incident Date/Time: 10/3/2006 13:44:23
Reported Date/Time: 10/3/2006 14:17:23
County: Vermillion

Site: **SR 63 NEWPORT IN 479660400** [HIS SPILLS](#)

Spill NO: 200503017
Spill Type: Other
Spill Source: Industrial
Spilled Amount:
Spilled Units:
Material Name: VX
Contained:
Recovered Units:
Recovered Amount:
Area Affected: N/A
Water Supply Affected: N
Receiving Water:
NO of Fish Killed:
Public Intake:
Incident Date/Time: 3/3/2005 14:28:28
Reported Date/Time: 3/3/2005 14:42:28
County: Vermillion

Site: **SR 63 NEWPORT IN 479660400** [HIS SPILLS](#)

Spill NO: 200510110
Spill Type: Other
Spill Source: Industrial
Spilled Amount:
Spilled Units:
Material Name: N/A
Contained:
Recovered Units:
Recovered Amount:
Area Affected: N/A
Water Supply Affected: N
Receiving Water:
NO of Fish Killed:
Public Intake:
Incident Date/Time: 10/13/2005 9:16:51
Reported Date/Time: 10/13/2005 9:32:51
County: Vermillion

Site: **SR 63 NEWPORT IN 479660400** [HIS SPILLS](#)

Spill NO: 200510023
Spill Type: Other
Spill Source: Industrial
Spilled Amount:
Spilled Units:
Material Name: N/A
Contained:
Recovered Units:
Recovered Amount:
Area Affected: N/A
Water Supply Affected: N
Receiving Water:
NO of Fish Killed:
Public Intake:
Incident Date/Time: 10/4/2005 2:22:07
Reported Date/Time: 10/4/2005 2:29:07
County: Vermillion

Site: **SR 63 NEWPORT IN 479660400** [HIS SPILLS](#)

Spill NO: 200601082
Spill Type: Air
Spill Source: Industrial
Spilled Amount:
Spilled Units:
Material Name: N/A
Contained:
Recovered Units:
Recovered Amount:
Area Affected: N/A
Water Supply Affected: N
Receiving Water:
NO of Fish Killed:
Public Intake:
Incident Date/Time: 1/11/2006 14:34:10
Reported Date/Time: 1/11/2006 14:34:10
County: Vermillion

Site: **SR 63 NEWPORT IN 47966** [HIS SPILLS](#)

Spill NO: 200610245
Spill Type: Other
Spill Source: Industrial
Spilled Amount:
Spilled Units:
Material Name: N/A
Contained:
Recovered Units:
Recovered Amount:
Area Affected: N/A
Water Supply Affected: N
Receiving Water:
NO of Fish Killed:
Public Intake:
Incident Date/Time: 10/31/2006 10:00:27
Reported Date/Time: 10/31/2006 10:12:27
County: Vermillion

Site: **SR 63 NEWPORT IN 479660400** [HIS SPILLS](#)

Spill NO: 200601180
Spill Type: Other

Spill Source: Industrial
Spilled Amount:
Spilled Units:
Material Name: N/A
Contained:
Recovered Units:
Recovered Amount:
Area Affected: N/A
Water Supply Affected: N
Receiving Water:
NO of Fish Killed:
Public Intake:
Incident Date/Time: 1/19/2006 13:10:36
Reported Date/Time: 1/19/2006 13:41:36
County: Vermillion

Site:
SR 63 NEWPORT IN 479660400

[HIS SPILLS](#)

Spill NO: 200601142
Spill Type: Other
Spill Source: Industrial
Spilled Amount:
Spilled Units:
Material Name: N/A
Contained:
Recovered Units:
Recovered Amount:
Area Affected: N/A
Water Supply Affected: N
Receiving Water:
NO of Fish Killed:
Public Intake:
Incident Date/Time: 1/12/2006 0:00:06
Reported Date/Time: 1/12/2006 8:56:44
County: Vermillion

Site:
SR 63 NEWPORT IN 479660400

[HIS SPILLS](#)

Spill NO: 200601141
Spill Type: Air
Spill Source: Industrial
Spilled Amount:
Spilled Units:
Material Name: N/A
Contained:
Recovered Units:
Recovered Amount:
Area Affected: N/A
Water Supply Affected: N
Receiving Water:
NO of Fish Killed:
Public Intake:
Incident Date/Time: 1/17/2006 23:06:31
Reported Date/Time: 1/17/2006 23:17:31
County: Vermillion

Site:
SR 63 NEWPORT IN 479660400

[HIS SPILLS](#)

Spill NO: 200601140
Spill Type: Other
Spill Source: Industrial
Spilled Amount:

Spilled Units:
Material Name: N/A
Contained:
Recovered Units:
Recovered Amount:
Area Affected: N/A
Water Supply Affected: N
Receiving Water:
NO of Fish Killed:
Public Intake:
Incident Date/Time: 1/17/2006 10:54:42
Reported Date/Time: 1/17/2006 11:00:42
County: Vermillion

Site: **SR 63 NEWPORT IN 479660400** [HIS SPILLS](#)

Spill NO: 200601139
Spill Type: Other
Spill Source: Individual
Spilled Amount:
Spilled Units:
Material Name: N/A
Contained:
Recovered Units:
Recovered Amount:
Area Affected: N/A
Water Supply Affected: N
Receiving Water:
NO of Fish Killed:
Public Intake:
Incident Date/Time: 1/17/2006 8:22:14
Reported Date/Time: 1/17/2006 8:39:14
County: Vermillion

Site: **SR 63 NEWPORT IN 479660400** [HIS SPILLS](#)

Spill NO: 200601138
Spill Type: Other
Spill Source: Industrial
Spilled Amount:
Spilled Units:
Material Name: N/A
Contained:
Recovered Units:
Recovered Amount:
Area Affected: N/A
Water Supply Affected: N
Receiving Water:
NO of Fish Killed:
Public Intake:
Incident Date/Time: 1/17/2006 5:23:11
Reported Date/Time: 1/17/2006 5:25:11
County: Vermillion

Site: **SR 63 NEWPORT IN 479660400** [HIS SPILLS](#)

Spill NO: 200601137
Spill Type: Other
Spill Source: Industrial
Spilled Amount:
Spilled Units:
Material Name: N/A

Contained:
Recovered Units:
Recovered Amount:
Area Affected: N/A
Water Supply Affected: N
Receiving Water:
NO of Fish Killed:
Public Intake:
Incident Date/Time: 1/17/2006 4:41:33
Reported Date/Time: 1/17/2006 4:47:33
County: Vermillion

Site: **SR 63 NEWPORT IN 479660400** HIS SPILLS

Spill NO: 200601135
Spill Type: Other
Spill Source: Industrial
Spilled Amount:
Spilled Units:
Material Name: N/A
Contained:
Recovered Units:
Recovered Amount:
Area Affected: N/A
Water Supply Affected: N
Receiving Water:
NO of Fish Killed:
Public Intake:
Incident Date/Time: 1/16/2006 11:07:31
Reported Date/Time: 1/16/2006 11:18:08
County: Vermillion

Site: **SR 63 NEWPORT IN 479660400** HIS SPILLS

Spill NO: 200509051
Spill Type: Other
Spill Source: Industrial
Spilled Amount:
Spilled Units:
Material Name: N/A
Contained:
Recovered Units:
Recovered Amount:
Area Affected: N/A
Water Supply Affected: N
Receiving Water:
NO of Fish Killed:
Public Intake:
Incident Date/Time: 9/8/2005 2:20:43
Reported Date/Time: 9/8/2005 2:28:43
County: Vermillion

Site: **SR 63 NEWPORT IN 479660400** HIS SPILLS

Spill NO: 200605138
Spill Type: Other
Spill Source: Industrial
Spilled Amount:
Spilled Units:
Material Name: N/A
Contained:
Recovered Units:

Recovered Amount:
Area Affected: N/A
Water Supply Affected: N
Receiving Water:
NO of Fish Killed:
Public Intake:
Incident Date/Time: 5/16/2006 6:22:23
Reported Date/Time: 5/16/2006 6:39:23
County: Vermillion

Site: SR 63 NEWPORT IN 479660400 HIS SPILLS

Spill NO: 200605137
Spill Type: Other
Spill Source: Industrial
Spilled Amount:
Spilled Units:
Material Name: N/A
Contained:
Recovered Units:
Recovered Amount:
Area Affected: N/A
Water Supply Affected: N
Receiving Water:
NO of Fish Killed:
Public Intake:
Incident Date/Time: 5/15/2006 6:22:07
Reported Date/Time: 5/15/2006 6:27:07
County: Vermillion

Site: SR 63 NEWPORT IN 479660400 HIS SPILLS

Spill NO: 200507061
Spill Type: Other
Spill Source: Industrial
Spilled Amount:
Spilled Units:
Material Name: N/A
Contained:
Recovered Units:
Recovered Amount:
Area Affected: N/A
Water Supply Affected: N
Receiving Water:
NO of Fish Killed:
Public Intake:
Incident Date/Time: 7/12/2005 15:01:18
Reported Date/Time: 7/13/2005 15:15:18
County: Vermillion

Site: SR 63 NEWPORT IN 479660400 HIS SPILLS

Spill NO: 200602199
Spill Type: Other
Spill Source: Industrial
Spilled Amount:
Spilled Units:
Material Name: N/A
Contained:
Recovered Units:
Recovered Amount:
Area Affected: N/A

Water Supply Affected: N
Receiving Water:
NO of Fish Killed:
Public Intake:
Incident Date/Time: 2/22/2006 8:15:48
Reported Date/Time: 2/22/2006 8:21:48
County: Vermillion

Site: SR 63 NEWPORT IN 479660400 HIS SPILLS

Spill NO: 200507060
Spill Type: Other
Spill Source: Industrial
Spilled Amount:
Spilled Units:
Material Name: N/A
Contained:
Recovered Units:
Recovered Amount:
Area Affected: N/A
Water Supply Affected: N
Receiving Water:
NO of Fish Killed:
Public Intake:
Incident Date/Time: 7/12/2005 13:58:17
Reported Date/Time: 7/13/2005 13:56:17
County: Vermillion

Site: SR 63 NEWPORT IN 479660400 HIS SPILLS

Spill NO: 200507057
Spill Type: Other
Spill Source: Industrial
Spilled Amount:
Spilled Units:
Material Name: N/A
Contained:
Recovered Units:
Recovered Amount:
Area Affected: N/A
Water Supply Affected: N
Receiving Water:
NO of Fish Killed:
Public Intake:
Incident Date/Time: 7/12/2005 10:45:53
Reported Date/Time: 7/12/2005 10:55:53
County: Vermillion

Site: SR 63 NEWPORT IN 479660400 HIS SPILLS

Spill NO: 200508045
Spill Type: Other
Spill Source: Industrial
Spilled Amount:
Spilled Units:
Material Name: N/A
Contained:
Recovered Units:
Recovered Amount:
Area Affected: N/A
Water Supply Affected: N
Receiving Water:

NO of Fish Killed:
Public Intake:
Incident Date/Time: 8/3/2005 12:12:31
Reported Date/Time: 8/3/2005 12:33:31
County: Vermillion

Site: SR 63 NEWPORT IN 479660400

[HIS SPILLS](#)

Spill NO: 200508043
Spill Type: Other
Spill Source: Individual
Spilled Amount:
Spilled Units:
Material Name: N/A
Contained:
Recovered Units:
Recovered Amount:
Area Affected: N/A
Water Supply Affected: N
Receiving Water:
NO of Fish Killed:
Public Intake:
Incident Date/Time: 8/3/2005 10:27:35
Reported Date/Time: 8/3/2005 10:37:07
County: Vermillion

Site: SR 63 NEWPORT IN 479660400

[HIS SPILLS](#)

Spill NO: 200507203
Spill Type: Other
Spill Source: Industrial
Spilled Amount:
Spilled Units:
Material Name: N/A
Contained:
Recovered Units:
Recovered Amount:
Area Affected: N/A
Water Supply Affected: N
Receiving Water:
NO of Fish Killed:
Public Intake:
Incident Date/Time: 7/25/2005 10:19:59
Reported Date/Time: 7/25/2005 10:33:59
County: Vermillion

Site: SR 63 NEWPORT IN 479660400

[HIS SPILLS](#)

Spill NO: 200507201
Spill Type: Other
Spill Source: Industrial
Spilled Amount:
Spilled Units:
Material Name: N/A
Contained:
Recovered Units:
Recovered Amount:
Area Affected: N/A
Water Supply Affected: N
Receiving Water:
NO of Fish Killed:
Public Intake:

Incident Date/Time: 7/25/2005 7:16:26
Reported Date/Time: 7/25/2005 7:33:26
County: Vermillion

Site:

SR 63 NEWPORT IN 479660400

[HIS SPILLS](#)

Spill NO: 200602198
Spill Type: Other
Spill Source: Industrial
Spilled Amount:
Spilled Units:
Material Name: N/A
Contained:
Recovered Units:
Recovered Amount:
Area Affected: N/A
Water Supply Affected: N
Receiving Water:
NO of Fish Killed:
Public Intake:
Incident Date/Time: 2/21/2006 19:37:49
Reported Date/Time: 2/21/2006 20:01:49
County: Vermillion

Site:

SR 63 NEWPORT IN 479660400

[HIS SPILLS](#)

Spill NO: 200504210
Spill Type: Other
Spill Source: Industrial
Spilled Amount:
Spilled Units:
Material Name: N/A
Contained:
Recovered Units:
Recovered Amount:
Area Affected: N/A
Water Supply Affected: N
Receiving Water:
NO of Fish Killed:
Public Intake:
Incident Date/Time: 4/19/2005 8:46:14
Reported Date/Time: 4/19/2005 8:57:14
County: Vermillion

Site:

SR 63 NEWPORT IN 479660400

[HIS SPILLS](#)

Spill NO: 200507202
Spill Type: Other
Spill Source: Industrial
Spilled Amount:
Spilled Units:
Material Name: N/A
Contained:
Recovered Units:
Recovered Amount:
Area Affected: N/A
Water Supply Affected: N
Receiving Water:
NO of Fish Killed:
Public Intake:
Incident Date/Time: 7/25/2005 7:49:11
Reported Date/Time: 7/25/2005 7:52:11

County: Vermillion

Site: SR 63 NEWPORT IN 479660400 HIS SPILLS

Spill NO: 200507125
Spill Type: Other
Spill Source: Industrial
Spilled Amount:
Spilled Units:
Material Name: N/A
Contained:
Recovered Units:
Recovered Amount:
Area Affected: N/A
Water Supply Affected: N
Receiving Water:
NO of Fish Killed:
Public Intake:
Incident Date/Time: 7/20/2005 8:43:36
Reported Date/Time: 7/20/2005 8:51:36
County: Vermillion

Site: SR 63 NEWPORT IN 479660400 HIS SPILLS

Spill NO: 200507124
Spill Type: Other
Spill Source: Industrial
Spilled Amount:
Spilled Units:
Material Name: N/A
Contained:
Recovered Units:
Recovered Amount:
Area Affected: N/A
Water Supply Affected: N
Receiving Water:
NO of Fish Killed:
Public Intake:
Incident Date/Time: 7/20/2005 8:50:59
Reported Date/Time: 7/20/2005 9:02:59
County: Vermillion

Site: SR 63 NEWPORT IN 479660400 HIS SPILLS

Spill NO: 200507123
Spill Type: Other
Spill Source: Industrial
Spilled Amount:
Spilled Units:
Material Name: N/A
Contained:
Recovered Units:
Recovered Amount:
Area Affected: N/A
Water Supply Affected: N
Receiving Water:
NO of Fish Killed:
Public Intake:
Incident Date/Time: 7/18/2005 14:20:36
Reported Date/Time: 7/18/2005 14:40:36
County: Vermillion

Site: SR 63 NEWPORT IN 479660400 HIS SPILLS

Spill NO: 200507121
Spill Type: Other
Spill Source: Industrial
Spilled Amount:
Spilled Units:
Material Name: N/A
Contained:
Recovered Units:
Recovered Amount:
Area Affected: N/A
Water Supply Affected: N
Receiving Water:
NO of Fish Killed:
Public Intake:
Incident Date/Time: 7/19/2005 12:57:45
Reported Date/Time: 7/19/2005 13:10:45
County: Vermillion

Site: SR 63 NEWPORT IN 479660400 HIS SPILLS

Spill NO: 200507120
Spill Type: Other
Spill Source: Industrial
Spilled Amount:
Spilled Units:
Material Name: N/A
Contained:
Recovered Units:
Recovered Amount:
Area Affected: N/A
Water Supply Affected: N
Receiving Water:
NO of Fish Killed:
Public Intake:
Incident Date/Time: 7/19/2005 9:46:12
Reported Date/Time: 7/19/2005 9:55:12
County: Vermillion

Site: SR 63 NEWPORT IN 479660400 HIS SPILLS

Spill NO: 200506280
Spill Type: Other
Spill Source: Industrial
Spilled Amount:
Spilled Units:
Material Name: N/A
Contained:
Recovered Units:
Recovered Amount:
Area Affected: N/A
Water Supply Affected: N
Receiving Water:
NO of Fish Killed:
Public Intake:
Incident Date/Time: 6/29/2005 14:18:35
Reported Date/Time: 6/29/2005 14:30:35
County: Vermillion

Site:

SR 63 NEWPORT IN 479660400

[HIS SPILLS](#)

Spill NO: 200507122
Spill Type: Other
Spill Source: Industrial
Spilled Amount:
Spilled Units:
Material Name: N/A
Contained:
Recovered Units:
Recovered Amount:
Area Affected: N/A
Water Supply Affected: N
Receiving Water:
NO of Fish Killed:
Public Intake:
Incident Date/Time: 7/19/2005 14:26:21
Reported Date/Time: 7/19/2005 14:44:21
County: Vermillion

Site:

SR 63 NEWPORT IN 47966

[HIS SPILLS](#)

Spill NO: 200609231
Spill Type: Other
Spill Source: Industrial
Spilled Amount:
Spilled Units:
Material Name: N/A
Contained:
Recovered Units:
Recovered Amount:
Area Affected: N/A
Water Supply Affected: N
Receiving Water:
NO of Fish Killed:
Public Intake:
Incident Date/Time: 9/26/2006 10:55:00
Reported Date/Time: 9/26/2006 11:01:29
County: Vermillion

Site:

SR 63 NEWPORT IN 47966

[HIS SPILLS](#)

Spill NO: 200609229
Spill Type: Other
Spill Source: Industrial
Spilled Amount:
Spilled Units:
Material Name: N/A
Contained:
Recovered Units:
Recovered Amount:
Area Affected: N/A
Water Supply Affected: N
Receiving Water:
NO of Fish Killed:
Public Intake:
Incident Date/Time: 9/25/2006 9:49:42
Reported Date/Time: 9/25/2006 9:55:42
County: Vermillion

Site:

SR 63 NEWPORT IN 47966

[HIS SPILLS](#)

Spill NO: 200609228
Spill Type: Other
Spill Source: Industrial
Spilled Amount:
Spilled Units:
Material Name: N/A
Contained:
Recovered Units:
Recovered Amount:
Area Affected: N/A
Water Supply Affected: N
Receiving Water:
NO of Fish Killed:
Public Intake:
Incident Date/Time: 9/23/2006 12:59:47
Reported Date/Time: 9/23/2006 13:30:47
County: Vermillion

Site:

SR 63 NEWPORT IN 47966

[HIS SPILLS](#)

Spill NO: 200609226
Spill Type: Other
Spill Source: Industrial
Spilled Amount:
Spilled Units:
Material Name: N/A
Contained:
Recovered Units:
Recovered Amount:
Area Affected: N/A
Water Supply Affected: N
Receiving Water:
NO of Fish Killed:
Public Intake:
Incident Date/Time: 9/23/2006 9:08:10
Reported Date/Time: 9/23/2006 9:15:10
County: Vermillion

Site:

SR 63 NEWPORT IN 47966

[HIS SPILLS](#)

Spill NO: 200609230
Spill Type: Other
Spill Source: Industrial
Spilled Amount:
Spilled Units:
Material Name: N/A
Contained:
Recovered Units:
Recovered Amount:
Area Affected: N/A
Water Supply Affected: N
Receiving Water:
NO of Fish Killed:
Public Intake:
Incident Date/Time: 9/26/2006 8:52:23
Reported Date/Time: 9/26/2006 9:02:23
County: Vermillion

Site:

SR 63 NEWPORT IN 47966

[HIS SPILLS](#)

Spill NO: 200609225

Spill Type: Other
Spill Source: Industrial
Spilled Amount:
Spilled Units:
Material Name: N/A
Contained:
Recovered Units:
Recovered Amount:
Area Affected: N/A
Water Supply Affected: N
Receiving Water:
NO of Fish Killed:
Public Intake:
Incident Date/Time: 9/23/2006 9:03:58
Reported Date/Time: 9/23/2006 9:10:58
County: Vermillion

Site:

SR 63 NEWPORT IN 47966

[HIS SPILLS](#)

Spill NO: 200609224
Spill Type: Other
Spill Source: Industrial
Spilled Amount:
Spilled Units:
Material Name: N/A
Contained:
Recovered Units:
Recovered Amount:
Area Affected: N/A
Water Supply Affected: N
Receiving Water:
NO of Fish Killed:
Public Intake:
Incident Date/Time: 9/21/2006 15:32:51
Reported Date/Time: 9/21/2006 16:32:51
County: Vermillion

Site:

SR 63 NEWPORT IN 47966

[HIS SPILLS](#)

Spill NO: 200609223
Spill Type: Air
Spill Source: Industrial
Spilled Amount:
Spilled Units:
Material Name: N/A
Contained:
Recovered Units:
Recovered Amount:
Area Affected: N/A
Water Supply Affected: N
Receiving Water:
NO of Fish Killed:
Public Intake:
Incident Date/Time: 9/21/2006 14:37:46
Reported Date/Time: 9/21/2006 14:47:46
County: Vermillion

Site:

SR 63 NEWPORT IN 47966

[HIS SPILLS](#)

Spill NO: 200609222
Spill Type: Other
Spill Source: Industrial

Spilled Amount:
Spilled Units:
Material Name: N/A
Contained:
Recovered Units:
Recovered Amount:
Area Affected: N/A
Water Supply Affected: N
Receiving Water:
NO of Fish Killed:
Public Intake:
Incident Date/Time: 9/21/2006 14:03:55
Reported Date/Time: 9/21/2006 14:30:55
County: Vermillion

Site: SR 63 NEWPORT IN 47966 HIS SPILLS

Spill NO: 200608099
Spill Type: Other
Spill Source: Industrial
Spilled Amount:
Spilled Units:
Material Name: N/A
Contained:
Recovered Units:
Recovered Amount:
Area Affected: N/A
Water Supply Affected: N
Receiving Water:
NO of Fish Killed:
Public Intake:
Incident Date/Time: 8/9/2006 22:41:26
Reported Date/Time: 8/9/2006 22:51:26
County: Vermillion

Site: SR 63 NEWPORT IN 47966 HIS SPILLS

Spill NO: 200608189
Spill Type: Other
Spill Source: Industrial
Spilled Amount:
Spilled Units:
Material Name: N/A
Contained:
Recovered Units:
Recovered Amount:
Area Affected: N/A
Water Supply Affected: N
Receiving Water:
NO of Fish Killed:
Public Intake:
Incident Date/Time: 8/21/2006 9:21:05
Reported Date/Time: 8/21/2006 9:30:05
County: Vermillion

Site: SR 63 NEWPORT IN 47966 HIS SPILLS

Spill NO: 200608222
Spill Type: Other
Spill Source: Industrial
Spilled Amount:
Spilled Units:

Material Name: N/A
Contained:
Recovered Units:
Recovered Amount:
Area Affected: N/A
Water Supply Affected: N
Receiving Water:
NO of Fish Killed:
Public Intake:
Incident Date/Time: 8/23/2006 15:06:50
Reported Date/Time: 8/23/2006 15:30:50
County: Vermillion

Site: SR 63 NEWPORT IN 47966 HIS SPILLS

Spill NO: 200608221
Spill Type: Other
Spill Source: Industrial
Spilled Amount:
Spilled Units:
Material Name: N/A
Contained:
Recovered Units:
Recovered Amount:
Area Affected: N/A
Water Supply Affected: N
Receiving Water:
NO of Fish Killed:
Public Intake:
Incident Date/Time: 8/23/2006 9:40:13
Reported Date/Time: 8/23/2006 9:50:13
County: Vermillion

Site: SR 63 NEWPORT IN 479660400 HIS SPILLS

Spill NO: 200601165
Spill Type: Other
Spill Source: Other
Spilled Amount:
Spilled Units:
Material Name: VX
Contained:
Recovered Units:
Recovered Amount:
Area Affected: NA
Water Supply Affected: N
Receiving Water: NA-INDOOR
NO of Fish Killed:
Public Intake: NA
Incident Date/Time: 1/23/2006 14:52:27
Reported Date/Time: 1/23/2006 14:52:27
County: Vermillion

Site: SR 63 NEWPORT IN 47966 HIS SPILLS

Spill NO: 200609221
Spill Type: Other
Spill Source: Industrial
Spilled Amount:
Spilled Units:
Material Name: N/A
Contained:

Recovered Units:
Recovered Amount:
Area Affected: N/A
Water Supply Affected: N
Receiving Water:
NO of Fish Killed:
Public Intake:
Incident Date/Time: 9/21/2006 13:50:07
Reported Date/Time: 9/21/2006 14:00:07
County: Vermillion

Site: SR 63 NEWPORT IN 479660400

[HIS SPILLS](#)

Spill NO: 200506134
Spill Type: Other
Spill Source: Industrial
Spilled Amount:
Spilled Units:
Material Name: N/A
Contained:
Recovered Units:
Recovered Amount:
Area Affected: N/A
Water Supply Affected: N
Receiving Water:
NO of Fish Killed:
Public Intake:
Incident Date/Time: 6/14/2005 8:34:49
Reported Date/Time: 6/14/2005 8:44:49
County: Vermillion

Site: SR 63 NEWPORT IN 479660400

[HIS SPILLS](#)

Spill NO: 200506130
Spill Type: Other
Spill Source: Industrial
Spilled Amount:
Spilled Units:
Material Name: N/A
Contained:
Recovered Units:
Recovered Amount:
Area Affected: N/A
Water Supply Affected: N
Receiving Water:
NO of Fish Killed:
Public Intake:
Incident Date/Time: 6/13/2005 10:08:30
Reported Date/Time: 6/13/2005 10:20:30
County: Vermillion

Site: SR 63 NEWPORT IN 479660400

[HIS SPILLS](#)

Spill NO: 200506129
Spill Type: Other
Spill Source: Industrial
Spilled Amount:
Spilled Units:
Material Name: N/A
Contained:
Recovered Units:
Recovered Amount:

Area Affected: N/A
Water Supply Affected: N
Receiving Water:
NO of Fish Killed:
Public Intake:
Incident Date/Time: 6/13/2005 9:52:05
Reported Date/Time: 6/13/2005 10:02:05
County: Vermillion

Site:

SR 63 NEWPORT IN 479660400

HIS SPILLS

Spill NO: 200506114
Spill Type: Other
Spill Source: Industrial
Spilled Amount: 30.00
Spilled Units: G
Material Name: VX HYDROLYSATE
Contained:
Recovered Units:
Recovered Amount:
Area Affected: DEMIL FACILITY
Water Supply Affected: N
Receiving Water:
NO of Fish Killed:
Public Intake:
Incident Date/Time: 6/10/2005 21:09:18
Reported Date/Time: 6/11/2005 10:40:18
County: Vermillion

Site:

SR 63 NEWPORT IN 479660400

HIS SPILLS

Spill NO: 200506128
Spill Type: Other
Spill Source: Industrial
Spilled Amount:
Spilled Units:
Material Name: N/A
Contained:
Recovered Units:
Recovered Amount:
Area Affected: N/A
Water Supply Affected: N
Receiving Water:
NO of Fish Killed:
Public Intake:
Incident Date/Time: 6/13/2005 9:29:31
Reported Date/Time: 6/13/2005 9:39:31
County: Vermillion

Site:

SR 63 NEWPORT IN 479660400

HIS SPILLS

Spill NO: 200505226
Spill Type: Other
Spill Source: Industrial
Spilled Amount:
Spilled Units:
Material Name: N/A
Contained:
Recovered Units:
Recovered Amount:
Area Affected: N/A
Water Supply Affected: N

Receiving Water:
NO of Fish Killed:
Public Intake:
Incident Date/Time: 5/23/2005 9:42:04
Reported Date/Time: 5/23/2005 9:42:04
County: Vermillion

Site: **SR 63 NEWPORT IN 479660400** [HIS SPILLS](#)

Spill NO: 200506120
Spill Type: Other
Spill Source: Industrial
Spilled Amount:
Spilled Units:
Material Name: N/A
Contained:
Recovered Units:
Recovered Amount:
Area Affected: N/A
Water Supply Affected: N
Receiving Water:
NO of Fish Killed:
Public Intake:
Incident Date/Time: 6/13/2005 8:59:42
Reported Date/Time: 6/13/2005 9:03:42
County: Vermillion

Site: **SR 63 NEWPORT IN 479660400** [HIS SPILLS](#)

Spill NO: 200505228
Spill Type: Other
Spill Source: Industrial
Spilled Amount:
Spilled Units:
Material Name: N/A
Contained:
Recovered Units:
Recovered Amount:
Area Affected: N/A
Water Supply Affected: N
Receiving Water:
NO of Fish Killed:
Public Intake:
Incident Date/Time: 5/23/2005 13:10:06
Reported Date/Time: 5/23/2005 13:25:06
County: Vermillion

Site: **SR 63 NEWPORT IN 479660400** [HIS SPILLS](#)

Spill NO: 200505227
Spill Type: Other
Spill Source: Industrial
Spilled Amount:
Spilled Units:
Material Name: N/A
Contained:
Recovered Units:
Recovered Amount:
Area Affected: N/A
Water Supply Affected: N
Receiving Water:
NO of Fish Killed:

Public Intake:
Incident Date/Time: 5/23/2005 10:16:28
Reported Date/Time: 5/23/2005 10:23:28
County: Vermillion

Site: SR 63 NEWPORT IN 479660400

HIS SPILLS

Spill NO: 200506119
Spill Type: Other
Spill Source: Individual
Spilled Amount:
Spilled Units:
Material Name: N/A
Contained:
Recovered Units:
Recovered Amount:
Area Affected: N/A
Water Supply Affected: N
Receiving Water:
NO of Fish Killed:
Public Intake:
Incident Date/Time: 6/13/2005 8:16:07
Reported Date/Time: 6/13/2005 8:36:07
County: Vermillion

Site: SR 63 NEWPORT IN 479660400

HIS SPILLS

Spill NO: 200506116
Spill Type: Other
Spill Source: Individual
Spilled Amount:
Spilled Units:
Material Name: N/A
Contained:
Recovered Units:
Recovered Amount:
Area Affected: N/A
Water Supply Affected: N
Receiving Water:
NO of Fish Killed:
Public Intake:
Incident Date/Time: 6/11/2005 10:01:25
Reported Date/Time: 6/11/2005 11:34:25
County: Vermillion

Site: SR 63 NEWPORT IN 479660400

HIS SPILLS

Spill NO: 200506112
Spill Type: Other
Spill Source: Industrial
Spilled Amount:
Spilled Units:
Material Name: N/A
Contained:
Recovered Units:
Recovered Amount:
Area Affected: N/A
Water Supply Affected: N
Receiving Water:
NO of Fish Killed:
Public Intake:
Incident Date/Time: 6/11/2005 9:03:16

Reported Date/Time: 6/11/2005 9:24:16
County: Vermillion

Site: SR 63 NEWPORT IN 479660400

[HIS SPILLS](#)

Spill NO: 200505229
Spill Type: Other
Spill Source: Industrial
Spilled Amount:
Spilled Units:
Material Name: N/A
Contained:
Recovered Units:
Recovered Amount:
Area Affected: N/A
Water Supply Affected: N
Receiving Water:
NO of Fish Killed:
Public Intake:
Incident Date/Time: 5/23/2005 13:52:21
Reported Date/Time: 5/25/2005 14:00:21
County: Vermillion

Site: SR 63 NEWPORT IN 479660400

[HIS SPILLS](#)

Spill NO: 200506111
Spill Type: Other
Spill Source: Individual
Spilled Amount:
Spilled Units:
Material Name: N/A
Contained:
Recovered Units:
Recovered Amount:
Area Affected: N/A
Water Supply Affected: N
Receiving Water:
NO of Fish Killed:
Public Intake:
Incident Date/Time: 6/11/2005 8:37:31
Reported Date/Time: 6/11/2005 8:55:31
County: Vermillion

Site: SR 63 NEWPORT IN 479660400

[HIS SPILLS](#)

Spill NO: 200506109
Spill Type: Other
Spill Source: Industrial
Spilled Amount:
Spilled Units:
Material Name: N/A
Contained:
Recovered Units:
Recovered Amount:
Area Affected: N/A
Water Supply Affected: N
Receiving Water:
NO of Fish Killed:
Public Intake:
Incident Date/Time: 6/10/2005 9:26:44
Reported Date/Time: 6/10/2005 9:45:44
County: Vermillion

Site: SR 63 NEWPORT IN 479660400 HIS SPILLS

Spill NO: 200506088
Spill Type: Other
Spill Source: Industrial
Spilled Amount:
Spilled Units:
Material Name: N/A
Contained:
Recovered Units:
Recovered Amount:
Area Affected: N/A
Water Supply Affected: N
Receiving Water:
NO of Fish Killed:
Public Intake:
Incident Date/Time: 6/9/2005 9:33:04
Reported Date/Time: 6/9/2005 9:40:04
County: Vermillion

Site: SR 63 NEWPORT IN 479660400 HIS SPILLS

Spill NO: 200504052
Spill Type: Other
Spill Source: Industrial
Spilled Amount:
Spilled Units:
Material Name: N/A
Contained:
Recovered Units:
Recovered Amount:
Area Affected: N/A
Water Supply Affected: N
Receiving Water:
NO of Fish Killed:
Public Intake:
Incident Date/Time: 4/6/2005 8:58:11
Reported Date/Time: 4/7/2005 9:19:11
County: Vermillion

Site: SR 63 NEWPORT IN 479660400 HIS SPILLS

Spill NO: 200504048
Spill Type: Other
Spill Source: Industrial
Spilled Amount:
Spilled Units:
Material Name: N/A
Contained:
Recovered Units:
Recovered Amount:
Area Affected: INSIDE PLANT
Water Supply Affected: N
Receiving Water:
NO of Fish Killed:
Public Intake:
Incident Date/Time: 4/6/2005 8:17:46
Reported Date/Time: 4/6/2005 8:36:46
County: Vermillion

Site:

SR 63 NEWPORT IN 479660400

[HIS SPILLS](#)

Spill NO: 200504047
Spill Type: Other
Spill Source: Industrial
Spilled Amount:
Spilled Units:
Material Name: N/A
Contained:
Recovered Units:
Recovered Amount:
Area Affected: INSIDE PLANT
Water Supply Affected: N
Receiving Water:
NO of Fish Killed:
Public Intake:
Incident Date/Time: 4/6/2005 7:29:09
Reported Date/Time: 4/6/2005 8:15:39
County: Vermillion

Site:

SR 63 NEWPORT IN 479660400

[HIS SPILLS](#)

Spill NO: 200504046
Spill Type: Other
Spill Source: Industrial
Spilled Amount:
Spilled Units:
Material Name: N/A
Contained:
Recovered Units:
Recovered Amount:
Area Affected: INSIDE PLANT
Water Supply Affected: N
Receiving Water:
NO of Fish Killed:
Public Intake:
Incident Date/Time: 4/5/2005 14:29:04
Reported Date/Time: 4/5/2005 14:40:04
County: Vermillion

Site:

SR 63 NEWPORT IN 479660400

[HIS SPILLS](#)

Spill NO: 200504045
Spill Type: Other
Spill Source: Industrial
Spilled Amount:
Spilled Units:
Material Name: N/A
Contained:
Recovered Units:
Recovered Amount:
Area Affected: N/A
Water Supply Affected: N
Receiving Water:
NO of Fish Killed:
Public Intake:
Incident Date/Time: 4/5/2005 13:30:48
Reported Date/Time: 4/5/2005 13:50:48
County: Vermillion

Site:

[HIS SPILLS](#)

SR 63 NEWPORT IN 479660400

Spill NO: 200503194
Spill Type: Other
Spill Source: Industrial
Spilled Amount:
Spilled Units:
Material Name: NONE
Contained:
Recovered Units:
Recovered Amount:
Area Affected: N/A
Water Supply Affected: N
Receiving Water:
NO of Fish Killed:
Public Intake:
Incident Date/Time: 3/30/2005 8:41:48
Reported Date/Time: 3/30/2005 8:58:48
County: Vermillion

Site: **SR 63 NEWPORT IN 479660400** [HIS SPILLS](#)

Spill NO: 200504114
Spill Type: Other
Spill Source: Individual
Spilled Amount:
Spilled Units:
Material Name: N/A
Contained:
Recovered Units:
Recovered Amount:
Area Affected: N/A
Water Supply Affected: N
Receiving Water:
NO of Fish Killed:
Public Intake:
Incident Date/Time: 4/12/2005 8:12:14
Reported Date/Time: 4/12/2005 8:22:14
County: Vermillion

Site: **SR 63 NEWPORT IN 479660400** [HIS SPILLS](#)

Spill NO: 200504112
Spill Type: Other
Spill Source: Industrial
Spilled Amount:
Spilled Units:
Material Name: N/A
Contained:
Recovered Units:
Recovered Amount:
Area Affected: N/A
Water Supply Affected: N
Receiving Water:
NO of Fish Killed:
Public Intake:
Incident Date/Time: 4/11/2005 15:30:26
Reported Date/Time: 4/11/2005 15:55:26
County: Vermillion

Site: **SR 63 NEWPORT IN 479660400** [HIS SPILLS](#)

Spill NO: 200504033
Spill Type: Other
Spill Source: Industrial
Spilled Amount:
Spilled Units:
Material Name: N/A
Contained:
Recovered Units:
Recovered Amount:
Area Affected: N/A
Water Supply Affected: N
Receiving Water:
NO of Fish Killed:
Public Intake:
Incident Date/Time: 4/5/2005 8:15:52
Reported Date/Time: 4/5/2005 8:26:52
County: Vermillion

Site: SR 63 NEWPORT IN 479660400 HIS SPILLS

Spill NO: 200504032
Spill Type: Other
Spill Source: Industrial
Spilled Amount:
Spilled Units:
Material Name: N/A
Contained:
Recovered Units:
Recovered Amount:
Area Affected: N/A
Water Supply Affected: N
Receiving Water:
NO of Fish Killed:
Public Intake:
Incident Date/Time: 4/4/2005 15:20:55
Reported Date/Time: 4/4/2005 15:50:55
County: Vermillion

Site: SR 63 NEWPORT IN 479660400 HIS SPILLS

Spill NO: 200504031
Spill Type: Other
Spill Source: Industrial
Spilled Amount:
Spilled Units:
Material Name: N/A
Contained:
Recovered Units:
Recovered Amount:
Area Affected: N/A
Water Supply Affected: N
Receiving Water:
NO of Fish Killed:
Public Intake:
Incident Date/Time: 4/4/2005 13:33:12
Reported Date/Time: 4/5/2005 13:45:12
County: Vermillion

Site: SR 63 NEWPORT IN 479660400 HIS SPILLS

Spill NO: 200504034
Spill Type: Other

Spill Source: Industrial
Spilled Amount:
Spilled Units:
Material Name: N/A
Contained:
Recovered Units:
Recovered Amount:
Area Affected: N/A
Water Supply Affected: N
Receiving Water:
NO of Fish Killed:
Public Intake:
Incident Date/Time: 4/5/2005 10:03:23
Reported Date/Time: 4/5/2005 10:12:23
County: Vermillion

Site: SR 63 NEWPORT IN 479660400

[HIS SPILLS](#)

Spill NO: 200505219
Spill Type: Other
Spill Source: Other
Spilled Amount:
Spilled Units:
Material Name: VX
Contained:
Recovered Units:
Recovered Amount:
Area Affected:
Water Supply Affected: N
Receiving Water:
NO of Fish Killed:
Public Intake:
Incident Date/Time: 5/24/2005 8:48:13
Reported Date/Time: 5/24/2005 8:48:13
County: Vermillion

Site: SR 63 NEWPORT IN 479660400

[HIS SPILLS](#)

Spill NO: 200505218
Spill Type: Other
Spill Source: Other
Spilled Amount:
Spilled Units:
Material Name: VX
Contained:
Recovered Units:
Recovered Amount:
Area Affected:
Water Supply Affected: N
Receiving Water:
NO of Fish Killed:
Public Intake:
Incident Date/Time: 5/24/2005 7:48:47
Reported Date/Time: 5/24/2005 7:48:47
County: Vermillion

Site: SR 63 NEWPORT IN 479660400

[HIS SPILLS](#)

Spill NO: 200505086
Spill Type: Other
Spill Source: Industrial
Spilled Amount:

Spilled Units:
Material Name: UNKNOWN
Contained:
Recovered Units:
Recovered Amount:
Area Affected: N/A
Water Supply Affected: N
Receiving Water:
NO of Fish Killed:
Public Intake:
Incident Date/Time: 5/11/2005 11:12:09
Reported Date/Time: 5/12/2005 20:10:09
County: Vermillion

Site: SR 63 NEWPORT IN 47966 HIS SPILLS

Spill NO: 200608194
Spill Type: Other
Spill Source: Industrial
Spilled Amount:
Spilled Units:
Material Name: N/A
Contained:
Recovered Units:
Recovered Amount:
Area Affected: N/A
Water Supply Affected: N
Receiving Water:
NO of Fish Killed:
Public Intake:
Incident Date/Time: 8/22/2006 10:24:15
Reported Date/Time: 8/22/2006 10:35:15
County: Vermillion

Site: SR 63 NEWPORT IN 479660400 HIS SPILLS

Spill NO: 200604202
Spill Type: Other
Spill Source: Industrial
Spilled Amount:
Spilled Units:
Material Name: N/A
Contained:
Recovered Units:
Recovered Amount:
Area Affected: N/A
Water Supply Affected: N
Receiving Water:
NO of Fish Killed:
Public Intake:
Incident Date/Time: 4/19/2006 18:07:54
Reported Date/Time: 4/19/2006 18:16:54
County: Vermillion

Site: SR 63 NEWPORT IN 479660400 HIS SPILLS

Spill NO: 200604201
Spill Type: Other
Spill Source: Industrial
Spilled Amount:
Spilled Units:
Material Name: N/A

Contained:
Recovered Units:
Recovered Amount:
Area Affected: N/A
Water Supply Affected: N
Receiving Water:
NO of Fish Killed:
Public Intake:
Incident Date/Time: 4/19/2006 14:54:34
Reported Date/Time: 4/19/2006 15:10:34
County: Vermillion

Site: SR 63 NEWPORT IN 479660400 HIS SPILLS

Spill NO: 200604037
Spill Type: Other
Spill Source: Industrial
Spilled Amount:
Spilled Units:
Material Name: N/A
Contained:
Recovered Units:
Recovered Amount:
Area Affected: N/A
Water Supply Affected: N
Receiving Water:
NO of Fish Killed:
Public Intake:
Incident Date/Time: 4/6/2006 13:22:30
Reported Date/Time: 4/6/2006 13:47:30
County: Vermillion

Site: SR 63 NEWPORT IN 479660400 HIS SPILLS

Spill NO: 200604035
Spill Type: Other
Spill Source: Individual
Spilled Amount:
Spilled Units:
Material Name: N/A
Contained:
Recovered Units:
Recovered Amount:
Area Affected: N/A
Water Supply Affected: N
Receiving Water:
NO of Fish Killed:
Public Intake:
Incident Date/Time: 4/6/2006 10:01:09
Reported Date/Time: 4/6/2006 10:14:09
County: Vermillion

Site: SR 63 NEWPORT IN 479660400 HIS SPILLS

Spill NO: 200604306
Spill Type: Other
Spill Source: Industrial
Spilled Amount:
Spilled Units:
Material Name: N/A
Contained:
Recovered Units:

Recovered Amount:
Area Affected: N/A
Water Supply Affected: N
Receiving Water:
NO of Fish Killed:
Public Intake:
Incident Date/Time: 4/29/2006 6:44:31
Reported Date/Time: 4/29/2006 6:45:31
County: Vermillion

Site: SR 63 NEWPORT IN 479660400

[HIS SPILLS](#)

Spill NO: 200604304
Spill Type: Other
Spill Source: Industrial
Spilled Amount:
Spilled Units:
Material Name: N/A
Contained:
Recovered Units:
Recovered Amount:
Area Affected: N/A
Water Supply Affected: N
Receiving Water:
NO of Fish Killed:
Public Intake:
Incident Date/Time: 4/27/2006 18:44:04
Reported Date/Time: 4/27/2006 19:00:04
County: Vermillion

Site: SR 63 NEWPORT IN 479660400

[HIS SPILLS](#)

Spill NO: 200604302
Spill Type: Other
Spill Source: Industrial
Spilled Amount:
Spilled Units:
Material Name: N/A
Contained:
Recovered Units:
Recovered Amount:
Area Affected: N/A
Water Supply Affected: N
Receiving Water:
NO of Fish Killed:
Public Intake:
Incident Date/Time: 4/26/2006 18:48:29
Reported Date/Time: 4/26/2006 19:00:29
County: Vermillion

Site: SR 63 NEWPORT IN 479660400

[HIS SPILLS](#)

Spill NO: 200604127
Spill Type: Other
Spill Source: Industrial
Spilled Amount:
Spilled Units:
Material Name: N/A
Contained:
Recovered Units:
Recovered Amount:
Area Affected: N/A

Water Supply Affected: N
Receiving Water:
NO of Fish Killed:
Public Intake:
Incident Date/Time: 4/12/2006 13:57:10
Reported Date/Time: 4/12/2006 14:19:10
County: Vermillion

Site: SR 63 NEWPORT IN 479660400 HIS SPILLS

Spill NO: 200604126
Spill Type: Other
Spill Source: Industrial
Spilled Amount:
Spilled Units:
Material Name: N/A
Contained:
Recovered Units:
Recovered Amount:
Area Affected: N/A
Water Supply Affected: N
Receiving Water:
NO of Fish Killed:
Public Intake:
Incident Date/Time: 4/12/2006 10:47:33
Reported Date/Time: 4/12/2006 10:56:33
County: Vermillion

Site: SR 63 NEWPORT IN 479660400 HIS SPILLS

Spill NO: 200602227
Spill Type: Other
Spill Source: Industrial
Spilled Amount:
Spilled Units:
Material Name: N/A
Contained:
Recovered Units:
Recovered Amount:
Area Affected: N/A
Water Supply Affected: N
Receiving Water:
NO of Fish Killed:
Public Intake:
Incident Date/Time: 2/26/2006 6:52:57
Reported Date/Time: 2/26/2006 7:01:57
County: Vermillion

Site: SR 63 NEWPORT IN 479660400 HIS SPILLS

Spill NO: 200602225
Spill Type: Other
Spill Source: Industrial
Spilled Amount:
Spilled Units:
Material Name: N/A
Contained:
Recovered Units:
Recovered Amount:
Area Affected: N/A
Water Supply Affected: N
Receiving Water:

NO of Fish Killed:
Public Intake:
Incident Date/Time: 2/25/2006 18:13:33
Reported Date/Time: 2/25/2006 18:25:23
County: Vermillion

Site: SR 63 NEWPORT IN 479660400

[HIS SPILLS](#)

Spill NO: 200602133
Spill Type: Other
Spill Source: Industrial
Spilled Amount:
Spilled Units:
Material Name: N/A
Contained:
Recovered Units:
Recovered Amount:
Area Affected: N/A
Water Supply Affected: N
Receiving Water:
NO of Fish Killed:
Public Intake:
Incident Date/Time: 2/14/2006 20:39:39
Reported Date/Time: 2/14/2006 20:48:39
County: Vermillion

Site: SR 63 NEWPORT IN 479660400

[HIS SPILLS](#)

Spill NO: 200602132
Spill Type: Other
Spill Source: Industrial
Spilled Amount:
Spilled Units:
Material Name: N/A
Contained:
Recovered Units:
Recovered Amount:
Area Affected: N/A
Water Supply Affected: N
Receiving Water:
NO of Fish Killed:
Public Intake:
Incident Date/Time: 2/14/2006 19:18:27
Reported Date/Time: 2/14/2006 19:47:27
County: Vermillion

Site: SR 63 NEWPORT IN 479660400

[HIS SPILLS](#)

Spill NO: 200602131
Spill Type: Other
Spill Source: Industrial
Spilled Amount:
Spilled Units:
Material Name: N/A
Contained:
Recovered Units:
Recovered Amount:
Area Affected: N/A
Water Supply Affected: N
Receiving Water:
NO of Fish Killed:
Public Intake:

Incident Date/Time: 2/14/2006 14:50:00
Reported Date/Time: 2/14/2006 15:17:00
County: Vermillion

Site:

SR 63 NEWPORT IN 479660400

[HIS SPILLS](#)

Spill NO: 200602130
Spill Type: Other
Spill Source: Industrial
Spilled Amount:
Spilled Units:
Material Name: N/A
Contained:
Recovered Units:
Recovered Amount:
Area Affected: N/A
Water Supply Affected: N
Receiving Water:
NO of Fish Killed:
Public Intake:
Incident Date/Time: 2/14/2006 13:54:06
Reported Date/Time: 2/14/2006 14:11:06
County: Vermillion

Site:

SR 63 NEWPORT IN 479660400

[HIS SPILLS](#)

Spill NO: 200601293
Spill Type: Other
Spill Source: Industrial
Spilled Amount:
Spilled Units:
Material Name: N/A
Contained:
Recovered Units:
Recovered Amount:
Area Affected: N/A
Water Supply Affected: N
Receiving Water:
NO of Fish Killed:
Public Intake:
Incident Date/Time: 1/31/2006 13:48:06
Reported Date/Time: 1/31/2006 14:12:06
County: Vermillion

Site:

SR 63 NEWPORT IN 479660400

[HIS SPILLS](#)

Spill NO: 200603026
Spill Type: Other
Spill Source: Industrial
Spilled Amount:
Spilled Units:
Material Name: N/A
Contained:
Recovered Units:
Recovered Amount:
Area Affected: N/A
Water Supply Affected: N
Receiving Water:
NO of Fish Killed:
Public Intake:
Incident Date/Time: 3/1/2006 6:00:50
Reported Date/Time: 3/1/2006 6:04:50

County: Vermillion

Site: SR 63 NEWPORT IN 479660400 HIS SPILLS

Spill NO: 200602248
Spill Type: Other
Spill Source: Industrial
Spilled Amount:
Spilled Units:
Material Name: N/A
Contained:
Recovered Units:
Recovered Amount:
Area Affected: N/A
Water Supply Affected: N
Receiving Water:
NO of Fish Killed:
Public Intake:
Incident Date/Time: 2/28/2006 18:00:14
Reported Date/Time: 2/28/2006 18:36:14
County: Vermillion

Site: SR 63 NEWPORT IN 479660400 HIS SPILLS

Spill NO: 200603027
Spill Type: Other
Spill Source: Industrial
Spilled Amount:
Spilled Units:
Material Name: N/A
Contained:
Recovered Units:
Recovered Amount:
Area Affected: N/A
Water Supply Affected: N
Receiving Water:
NO of Fish Killed:
Public Intake:
Incident Date/Time: 3/1/2006 7:39:40
Reported Date/Time: 3/1/2006 7:42:40
County: Vermillion

Site: SR 63 NEWPORT IN 479660400 HIS SPILLS

Spill NO: 200602222
Spill Type: Other
Spill Source: Industrial
Spilled Amount:
Spilled Units:
Material Name: N/A
Contained:
Recovered Units:
Recovered Amount:
Area Affected: N/A
Water Supply Affected: N
Receiving Water:
NO of Fish Killed:
Public Intake:
Incident Date/Time: 2/25/2006 0:39:29
Reported Date/Time: 2/25/2006 0:45:29
County: Vermillion

Site: SR 63 NEWPORT IN 479660400 HIS SPILLS

Spill NO: 200605180
Spill Type: Other
Spill Source: Industrial
Spilled Amount:
Spilled Units:
Material Name: N/A
Contained:
Recovered Units:
Recovered Amount:
Area Affected: N/A
Water Supply Affected: N
Receiving Water:
NO of Fish Killed:
Public Intake:
Incident Date/Time: 5/18/2006 9:38:03
Reported Date/Time: 5/18/2006 9:44:03
County: Vermillion

Site: SR 63 NEWPORT IN 479660400 HIS SPILLS

Spill NO: 200505234
Spill Type: Other
Spill Source: Industrial
Spilled Amount:
Spilled Units:
Material Name: N/A
Contained:
Recovered Units:
Recovered Amount:
Area Affected: N/A
Water Supply Affected: N
Receiving Water:
NO of Fish Killed:
Public Intake:
Incident Date/Time: 5/24/2005 8:18:33
Reported Date/Time: 5/24/2005 10:10:33
County: Vermillion

Site: SR 63 NEWPORT IN 479660400 HIS SPILLS

Spill NO: 200505241
Spill Type: Other
Spill Source: Other
Spilled Amount:
Spilled Units:
Material Name: VX
Contained:
Recovered Units:
Recovered Amount:
Area Affected:
Water Supply Affected: N
Receiving Water:
NO of Fish Killed:
Public Intake:
Incident Date/Time: 5/25/2005 15:45:00
Reported Date/Time:
County: Vermillion

Site:

SR 63 NEWPORT IN 479660400

[HIS SPILLS](#)

Spill NO: 200602114
Spill Type: Other
Spill Source: Other
Spilled Amount:
Spilled Units:
Material Name: VX ALARM
Contained:
Recovered Units:
Recovered Amount:
Area Affected: NA
Water Supply Affected: N
Receiving Water: NA
NO of Fish Killed:
Public Intake: NA
Incident Date/Time: 2/14/2006 15:19:17
Reported Date/Time: 2/14/2006 15:19:17
County: Vermillion

Site:

SR 63 NEWPORT IN 47966

[HIS SPILLS](#)

Spill NO: 200608220
Spill Type: Other
Spill Source: Industrial
Spilled Amount:
Spilled Units:
Material Name: N/A
Contained:
Recovered Units:
Recovered Amount:
Area Affected: N/A
Water Supply Affected: N
Receiving Water:
NO of Fish Killed:
Public Intake:
Incident Date/Time: 8/22/2006 12:49:42
Reported Date/Time: 8/22/2006 13:10:42
County: Vermillion

Site:

SR 63 NEWPORT IN 47966

[HIS SPILLS](#)

Spill NO: 200608152
Spill Type: Other
Spill Source: Other
Spilled Amount:
Spilled Units:
Material Name: VX ALARM, NO RELEASE
Contained:
Recovered Units:
Recovered Amount:
Area Affected: INDOOR
Water Supply Affected: N
Receiving Water: NA
NO of Fish Killed:
Public Intake: NA
Incident Date/Time:
Reported Date/Time: 8/18/2006 9:09:59
County: Vermillion

Site:

SR 63 NEWPORT IN 47966

[HIS SPILLS](#)

Spill NO: 200608286
Spill Type: Other
Spill Source: Industrial
Spilled Amount:
Spilled Units:
Material Name: N/A
Contained:
Recovered Units:
Recovered Amount:
Area Affected: N/A
Water Supply Affected: N
Receiving Water:
NO of Fish Killed:
Public Intake:
Incident Date/Time: 8/30/2006 9:56:48
Reported Date/Time: 8/30/2006 10:19:48
County: Vermillion

Site:

SR 63 NEWPORT IN 47966

[HIS SPILLS](#)

Spill NO: 200607319
Spill Type: Other
Spill Source: Industrial
Spilled Amount:
Spilled Units:
Material Name: N/A
Contained:
Recovered Units:
Recovered Amount:
Area Affected: N/A
Water Supply Affected: N
Receiving Water:
NO of Fish Killed:
Public Intake:
Incident Date/Time: 7/31/2006 14:20:03
Reported Date/Time: 7/31/2006 14:32:03
County: Vermillion

Site:

SR 63 NEWPORT IN 47966

[HIS SPILLS](#)

Spill NO: 200608287
Spill Type: Other
Spill Source: Industrial
Spilled Amount:
Spilled Units:
Material Name: N/A
Contained:
Recovered Units:
Recovered Amount:
Area Affected: N/A
Water Supply Affected: N
Receiving Water:
NO of Fish Killed:
Public Intake:
Incident Date/Time: 8/30/2006 9:14:08
Reported Date/Time: 8/30/2006 10:40:08
County: Vermillion

Site:

SR 63 NEWPORT IN 47966

[HIS SPILLS](#)

Spill NO: 200608284

Spill Type: Other
Spill Source: Industrial
Spilled Amount:
Spilled Units:
Material Name: N/A
Contained:
Recovered Units:
Recovered Amount:
Area Affected: N/A
Water Supply Affected: N
Receiving Water:
NO of Fish Killed:
Public Intake:
Incident Date/Time: 8/30/2006 9:14:44
Reported Date/Time: 8/30/2006 9:18:44
County: Vermillion

Site:

SR 63 NEWPORT IN 47966

[HIS SPILLS](#)

Spill NO: 200608279
Spill Type: Other
Spill Source: Industrial
Spilled Amount:
Spilled Units:
Material Name: N/A
Contained:
Recovered Units:
Recovered Amount:
Area Affected: N/A
Water Supply Affected: N
Receiving Water:
NO of Fish Killed:
Public Intake:
Incident Date/Time: 8/29/2006 14:00:27
Reported Date/Time: 8/29/2006 14:10:27
County: Vermillion

Site:

SR 63 NEWPORT IN 47966

[HIS SPILLS](#)

Spill NO: 200608278
Spill Type: Other
Spill Source: Industrial
Spilled Amount:
Spilled Units:
Material Name: N/A
Contained:
Recovered Units:
Recovered Amount:
Area Affected: N/A
Water Supply Affected: N
Receiving Water:
NO of Fish Killed:
Public Intake:
Incident Date/Time: 8/29/2006 13:25:23
Reported Date/Time: 8/29/2006 13:45:06
County: Vermillion

Site:

SR 63 NEWPORT IN 479660400

[HIS SPILLS](#)

Spill NO: 200601226
Spill Type: Other
Spill Source: Industrial

Spilled Amount:
Spilled Units:
Material Name: N/A
Contained:
Recovered Units:
Recovered Amount:
Area Affected: N/A
Water Supply Affected: N
Receiving Water:
NO of Fish Killed:
Public Intake:
Incident Date/Time: 1/24/2006 6:42:47
Reported Date/Time: 1/24/2006 6:47:47
County: Vermillion

Site: SR 63 NEWPORT IN 47966 HIS SPILLS

Spill NO: 200608193
Spill Type: Other
Spill Source: Industrial
Spilled Amount:
Spilled Units:
Material Name: N/A
Contained:
Recovered Units:
Recovered Amount:
Area Affected: N/A
Water Supply Affected: N
Receiving Water:
NO of Fish Killed:
Public Intake:
Incident Date/Time: 8/22/2006 10:08:05
Reported Date/Time: 8/22/2006 10:12:05
County: Vermillion

Site: SR 63 NEWPORT IN 47966 HIS SPILLS

Spill NO: 200608190
Spill Type: Other
Spill Source: Industrial
Spilled Amount:
Spilled Units:
Material Name: N/A
Contained:
Recovered Units:
Recovered Amount:
Area Affected: N/A
Water Supply Affected: N
Receiving Water:
NO of Fish Killed:
Public Intake:
Incident Date/Time: 8/21/2006 13:21:31
Reported Date/Time: 8/21/2006 13:36:31
County: Vermillion

Site: SR 63 NEWPORT IN 47966 HIS SPILLS

Spill NO: 200608172
Spill Type: Other
Spill Source: Industrial
Spilled Amount:
Spilled Units:

Material Name: N/A
Contained:
Recovered Units:
Recovered Amount:
Area Affected: N/A
Water Supply Affected: N
Receiving Water:
NO of Fish Killed:
Public Intake:
Incident Date/Time: 8/18/2006 14:10:13
Reported Date/Time: 8/18/2006 14:18:13
County: Vermillion

Site: SR 63 NEWPORT IN 47966 HIS SPILLS

Spill NO: 200608171
Spill Type: Other
Spill Source: Industrial
Spilled Amount:
Spilled Units:
Material Name: N/A
Contained:
Recovered Units:
Recovered Amount:
Area Affected: N/A
Water Supply Affected: N
Receiving Water:
NO of Fish Killed:
Public Intake:
Incident Date/Time: 8/18/2006 13:18:44
Reported Date/Time: 8/18/2006 13:35:44
County: Vermillion

Site: SR 63 NEWPORT IN 47966 HIS SPILLS

Spill NO: 200608170
Spill Type: Other
Spill Source: Industrial
Spilled Amount:
Spilled Units:
Material Name: N/A
Contained:
Recovered Units:
Recovered Amount:
Area Affected: N/A
Water Supply Affected: N
Receiving Water:
NO of Fish Killed:
Public Intake:
Incident Date/Time: 8/18/2006 8:52:32
Reported Date/Time: 8/18/2006 9:10:32
County: Vermillion

Site: SR 63 NEWPORT IN 47966 HIS SPILLS

Spill NO: 200608055
Spill Type: Other
Spill Source: Industrial
Spilled Amount:
Spilled Units:
Material Name: N/A
Contained:

Recovered Units:
Recovered Amount:
Area Affected: N/A
Water Supply Affected: N
Receiving Water:
NO of Fish Killed:
Public Intake:
Incident Date/Time: 8/5/2006 3:05:15
Reported Date/Time: 8/5/2006 3:05:15
County: Vermillion

Site:
SR 63 NEWPORT IN 47966

[HIS SPILLS](#)

Spill NO: 200608053
Spill Type: Other
Spill Source: Industrial
Spilled Amount:
Spilled Units:
Material Name: N/A
Contained:
Recovered Units:
Recovered Amount:
Area Affected: N/A
Water Supply Affected: N
Receiving Water:
NO of Fish Killed:
Public Intake:
Incident Date/Time: 8/5/2006 3:00:22
Reported Date/Time: 8/5/2006 3:05:22
County: Vermillion

Site:
SR 63 NEWPORT IN 479660400

[HIS SPILLS](#)

Spill NO: 200506085
Spill Type: Other
Spill Source: Industrial
Spilled Amount:
Spilled Units:
Material Name: N/A
Contained:
Recovered Units:
Recovered Amount:
Area Affected: EXERCISE
Water Supply Affected: N
Receiving Water:
NO of Fish Killed:
Public Intake:
Incident Date/Time: 6/8/2005 8:56:10
Reported Date/Time: 6/9/2005 8:56:10
County: Vermillion

Site:
SR 63 NEWPORT IN 479660400

[HIS SPILLS](#)

Spill NO: 200505119
Spill Type: Other
Spill Source: Industrial
Spilled Amount:
Spilled Units:
Material Name: N/A
Contained:
Recovered Units:
Recovered Amount:

Area Affected: N/A
Water Supply Affected: N
Receiving Water:
NO of Fish Killed:
Public Intake:
Incident Date/Time: 5/13/2005 14:10:12
Reported Date/Time: 5/13/2005 14:30:12
County: Vermillion

Site:

SR 63 NEWPORT IN 479660400

[HIS SPILLS](#)

Spill NO: 200505118
Spill Type: Other
Spill Source: Industrial
Spilled Amount:
Spilled Units:
Material Name: N/A
Contained:
Recovered Units:
Recovered Amount:
Area Affected: NA/
Water Supply Affected: N
Receiving Water:
NO of Fish Killed:
Public Intake:
Incident Date/Time: 5/12/2005 10:29:43
Reported Date/Time: 5/16/2005 10:44:43
County: Vermillion

Site:

SR 63 NEWPORT IN 47966

[HIS SPILLS](#)

Spill NO: 200608056
Spill Type: Other
Spill Source: Industrial
Spilled Amount:
Spilled Units:
Material Name: N/A
Contained:
Recovered Units:
Recovered Amount:
Area Affected: N/A
Water Supply Affected: N
Receiving Water:
NO of Fish Killed:
Public Intake:
Incident Date/Time: 8/6/2006 6:03:45
Reported Date/Time: 8/6/2006 6:15:45
County: Vermillion

Site:

SR 63 NEWPORT IN 479660400

[HIS SPILLS](#)

Spill NO: 200601120
Spill Type: Other
Spill Source: Industrial
Spilled Amount:
Spilled Units:
Material Name: N/A
Contained:
Recovered Units:
Recovered Amount:
Area Affected: N/A
Water Supply Affected: N

Receiving Water:
NO of Fish Killed:
Public Intake:
Incident Date/Time: 1/12/2006 10:31:55
Reported Date/Time: 1/12/2006 10:47:55
County: Vermillion

Site:
SR 63 NEWPORT IN 479660400

[HIS SPILLS](#)

Spill NO: 200505116
Spill Type: Other
Spill Source: Industrial
Spilled Amount:
Spilled Units:
Material Name: N/A
Contained:
Recovered Units:
Recovered Amount:
Area Affected: N/A
Water Supply Affected: N
Receiving Water:
NO of Fish Killed:
Public Intake:
Incident Date/Time: 5/12/2005 9:44:19
Reported Date/Time: 5/16/2005 9:55:19
County: Vermillion

Site:
SR 63 NEWPORT IN 479660400

[HIS SPILLS](#)

Spill NO: 200505115
Spill Type: Other
Spill Source: Industrial
Spilled Amount:
Spilled Units:
Material Name: N/A
Contained:
Recovered Units:
Recovered Amount:
Area Affected: N/A
Water Supply Affected: N
Receiving Water:
NO of Fish Killed:
Public Intake:
Incident Date/Time: 5/12/2005 8:49:15
Reported Date/Time: 5/16/2005 8:57:15
County: Vermillion

Site:
SR 63 Newport IN

[HIS SPILLS](#)

Spill NO: 200506226
Spill Type: Other
Spill Source: Other
Spilled Amount:
Spilled Units:
Material Name: N/A
Contained:
Recovered Units:
Recovered Amount:
Area Affected:
Water Supply Affected: N
Receiving Water:
NO of Fish Killed:

Public Intake:
Incident Date/Time: 6/24/2005 11:10:00
Reported Date/Time: 6/24/2005 11:25:00
County: Vermillion

Site: SR 63 Newport IN

[HIS SPILLS](#)

Spill NO: 200506225
Spill Type: Other
Spill Source: Other
Spilled Amount:
Spilled Units:
Material Name: N/A
Contained:
Recovered Units:
Recovered Amount:
Area Affected:
Water Supply Affected: N
Receiving Water:
NO of Fish Killed:
Public Intake:
Incident Date/Time: 6/24/2005 9:04:00
Reported Date/Time: 6/24/2005 11:25:00
County: Vermillion

Site: SR 63 NEWPORT IN 479660400

[HIS SPILLS](#)

Spill NO: 200506136
Spill Type: Other
Spill Source: Industrial
Spilled Amount:
Spilled Units:
Material Name: N/A
Contained:
Recovered Units:
Recovered Amount:
Area Affected: N/A
Water Supply Affected: N
Receiving Water:
NO of Fish Killed:
Public Intake:
Incident Date/Time: 6/14/2005 10:09:11
Reported Date/Time: 6/14/2005 10:18:11
County: Vermillion

Site: SR 63 NEWPORT IN 479660400

[HIS SPILLS](#)

Spill NO: 200506074
Spill Type: Other
Spill Source: Individual
Spilled Amount:
Spilled Units:
Material Name: N/A
Contained:
Recovered Units:
Recovered Amount:
Area Affected: N/A
Water Supply Affected: N
Receiving Water:
NO of Fish Killed:
Public Intake:
Incident Date/Time: 6/8/2005 12:57:04

Reported Date/Time: 6/8/2005 12:59:04
County: Vermillion

Site:
SR 63 NEWPORT IN 479660400

[HIS SPILLS](#)

Spill NO: 200506073
Spill Type: Other
Spill Source: Industrial
Spilled Amount:
Spilled Units:
Material Name: N/A
Contained:
Recovered Units:
Recovered Amount:
Area Affected: N/A
Water Supply Affected: N
Receiving Water:
NO of Fish Killed:
Public Intake:
Incident Date/Time: 6/8/2005 10:24:28
Reported Date/Time: 6/8/2005 11:10:28
County: Vermillion

Site:
SR 63 NEWPORT IN 479660400

[HIS SPILLS](#)

Spill NO: 200506071
Spill Type: Other
Spill Source: Industrial
Spilled Amount:
Spilled Units:
Material Name: N/A
Contained:
Recovered Units:
Recovered Amount:
Area Affected: N/A
Water Supply Affected: N
Receiving Water:
NO of Fish Killed:
Public Intake:
Incident Date/Time: 6/8/2005 8:21:23
Reported Date/Time: 6/8/2005 8:31:23
County: Vermillion

Site:
SR 63 NEWPORT IN 479660400

[HIS SPILLS](#)

Spill NO: 200601121
Spill Type: Other
Spill Source: Industrial
Spilled Amount:
Spilled Units:
Material Name: N/A
Contained:
Recovered Units:
Recovered Amount:
Area Affected: N/A
Water Supply Affected: N
Receiving Water:
NO of Fish Killed:
Public Intake:
Incident Date/Time: 1/12/2006 14:55:06
Reported Date/Time: 1/12/2006 15:17:06
County: Vermillion

Site: SR 63 NEWPORT IN 479660400 HIS SPILLS

Spill NO: 200602087
Spill Type: Other
Spill Source: Industrial
Spilled Amount:
Spilled Units:
Material Name: N/A
Contained:
Recovered Units:
Recovered Amount:
Area Affected: N/A
Water Supply Affected: N
Receiving Water:
NO of Fish Killed:
Public Intake:
Incident Date/Time: 2/7/2006 19:23:56
Reported Date/Time: 2/7/2006 7:27:56
County: Vermillion

Site: SR 63 NEWPORT IN 479660400 HIS SPILLS

Spill NO: 200508323
Spill Type: Other
Spill Source: Other
Spilled Amount:
Spilled Units:
Material Name:
Contained:
Recovered Units:
Recovered Amount:
Area Affected: indoors
Water Supply Affected: N
Receiving Water: none
NO of Fish Killed:
Public Intake: none
Incident Date/Time: 8/30/2005 18:30:00
Reported Date/Time: 8/30/2005 18:45:00
County: Vermillion

Site: SR 63 NEWPORT IN 479660400 HIS SPILLS

Spill NO: 200509007
Spill Type: Other
Spill Source: Individual
Spilled Amount:
Spilled Units:
Material Name: N/A
Contained:
Recovered Units:
Recovered Amount:
Area Affected: N/A
Water Supply Affected: N
Receiving Water:
NO of Fish Killed:
Public Intake:
Incident Date/Time: 9/1/2005 9:33:20
Reported Date/Time: 9/1/2005 9:45:20
County: Vermillion

Site:

SR 63 NEWPORT IN 479660400

[HIS SPILLS](#)

Spill NO: 200510038
Spill Type: Other
Spill Source: Industrial
Spilled Amount:
Spilled Units:
Material Name: N/A
Contained:
Recovered Units:
Recovered Amount:
Area Affected: N/A
Water Supply Affected: N
Receiving Water:
NO of Fish Killed:
Public Intake:
Incident Date/Time: 10/4/2005 22:39:58
Reported Date/Time: 10/4/2005 22:45:58
County: Vermillion

Site:

SR 63 NEWPORT IN 479660400

[HIS SPILLS](#)

Spill NO: 200510037
Spill Type: Other
Spill Source: Industrial
Spilled Amount:
Spilled Units:
Material Name: N/A
Contained:
Recovered Units:
Recovered Amount:
Area Affected: N/A
Water Supply Affected: N
Receiving Water:
NO of Fish Killed:
Public Intake:
Incident Date/Time: 10/4/2005 14:38:58
Reported Date/Time: 10/4/2005 14:47:58
County: Vermillion

Site:

SR 63 NEWPORT IN 479660400

[HIS SPILLS](#)

Spill NO: 200508245
Spill Type: Other
Spill Source: Industrial
Spilled Amount:
Spilled Units:
Material Name: N/A
Contained:
Recovered Units:
Recovered Amount:
Area Affected: N/A
Water Supply Affected: N
Receiving Water:
NO of Fish Killed:
Public Intake:
Incident Date/Time: 8/25/2005 13:37:31
Reported Date/Time: 8/25/2005 13:48:31
County: Vermillion

Site:

[HIS SPILLS](#)

SR 63 NEWPORT IN 479660400

Spill NO: 200508244
Spill Type: Other
Spill Source: Industrial
Spilled Amount:
Spilled Units:
Material Name: N/A
Contained:
Recovered Units:
Recovered Amount:
Area Affected: N/A
Water Supply Affected: N
Receiving Water:
NO of Fish Killed:
Public Intake:
Incident Date/Time: 8/24/2005 13:36:30
Reported Date/Time: 8/24/2005 13:50:30
County: Vermillion

Site: **SR 63 NEWPORT IN 479660400** [HIS SPILLS](#)

Spill NO: 200601055
Spill Type: Other
Spill Source: Industrial
Spilled Amount:
Spilled Units:
Material Name: N/A
Contained:
Recovered Units:
Recovered Amount:
Area Affected: N/A
Water Supply Affected: N
Receiving Water:
NO of Fish Killed:
Public Intake:
Incident Date/Time: 1/6/2006 6:41:14
Reported Date/Time: 1/6/2006 6:47:14
County: Vermillion

Site: **SR 63 NEWPORT IN 479660400** [HIS SPILLS](#)

Spill NO: 200508243
Spill Type: Other
Spill Source: Industrial
Spilled Amount:
Spilled Units:
Material Name: N/A
Contained:
Recovered Units:
Recovered Amount:
Area Affected: N/A
Water Supply Affected: N
Receiving Water:
NO of Fish Killed:
Public Intake:
Incident Date/Time: 8/11/2005 9:54:47
Reported Date/Time: 8/11/2005 10:05:47
County: Vermillion

Site: **SR 63 NEWPORT IN 479660400** [HIS SPILLS](#)

Spill NO: 200507255
Spill Type: Other
Spill Source: Industrial
Spilled Amount:
Spilled Units:
Material Name: N/A
Contained:
Recovered Units:
Recovered Amount:
Area Affected: N/A
Water Supply Affected: N
Receiving Water:
NO of Fish Killed:
Public Intake:
Incident Date/Time: 7/29/2005 15:05:54
Reported Date/Time: 7/29/2005 15:15:13
County: Vermillion

Site: SR 63 NEWPORT IN 479660400 HIS SPILLS

Spill NO: 200507254
Spill Type: Other
Spill Source: Industrial
Spilled Amount:
Spilled Units:
Material Name: N/A
Contained:
Recovered Units:
Recovered Amount:
Area Affected: N/A
Water Supply Affected: N
Receiving Water:
NO of Fish Killed:
Public Intake:
Incident Date/Time: 7/29/2005 14:03:56
Reported Date/Time: 7/29/2005 14:20:56
County: Vermillion

Site: SR 63 NEWPORT IN 479660400 HIS SPILLS

Spill NO: 200507251
Spill Type: Other
Spill Source: Industrial
Spilled Amount:
Spilled Units:
Material Name: N/A
Contained:
Recovered Units:
Recovered Amount:
Area Affected: N/A
Water Supply Affected: N
Receiving Water:
NO of Fish Killed:
Public Intake:
Incident Date/Time: 7/29/2005 13:30:38
Reported Date/Time: 7/29/2005 13:42:38
County: Vermillion

Site: SR 63 NEWPORT IN 479660400 HIS SPILLS

Spill NO: 200507250
Spill Type: Other

Spill Source: Industrial
Spilled Amount:
Spilled Units:
Material Name: N/A
Contained:
Recovered Units:
Recovered Amount:
Area Affected: N/A
Water Supply Affected: N
Receiving Water:
NO of Fish Killed:
Public Intake:
Incident Date/Time: 7/29/2005 12:59:52
Reported Date/Time: 7/29/2005 13:16:52
County: Vermillion

Site:
SR 63 NEWPORT IN 479660400

[HIS SPILLS](#)

Spill NO: 200507248
Spill Type: Other
Spill Source: Industrial
Spilled Amount:
Spilled Units:
Material Name: N/A
Contained:
Recovered Units:
Recovered Amount:
Area Affected: N/A
Water Supply Affected: N
Receiving Water:
NO of Fish Killed:
Public Intake:
Incident Date/Time: 7/29/2005 9:39:40
Reported Date/Time: 7/29/2005 9:39:40
County: Vermillion

Site:
SR 63 NEWPORT IN 479660400

[HIS SPILLS](#)

Spill NO: 200507247
Spill Type: Other
Spill Source: Industrial
Spilled Amount:
Spilled Units:
Material Name: N/A
Contained:
Recovered Units:
Recovered Amount:
Area Affected: N/A
Water Supply Affected: N
Receiving Water:
NO of Fish Killed:
Public Intake:
Incident Date/Time: 7/29/2005 8:44:28
Reported Date/Time: 7/29/2005 8:54:28
County: Vermillion

Site:
SR 63 NEWPORT IN 479660400

[HIS SPILLS](#)

Spill NO: 200507246
Spill Type: Other
Spill Source: Industrial
Spilled Amount:

Spilled Units:
Material Name: N/A
Contained:
Recovered Units:
Recovered Amount:
Area Affected: N/A
Water Supply Affected: N
Receiving Water:
NO of Fish Killed:
Public Intake:
Incident Date/Time: 7/29/2005 8:05:58
Reported Date/Time: 7/29/2005 8:15:58
County: Vermillion

Site: SR 63 NEWPORT IN 479660400 HIS SPILLS

Spill NO: 200508010
Spill Type: Other
Spill Source: Industrial
Spilled Amount:
Spilled Units:
Material Name: N/A
Contained:
Recovered Units:
Recovered Amount:
Area Affected: N/A
Water Supply Affected: N
Receiving Water:
NO of Fish Killed:
Public Intake:
Incident Date/Time: 8/1/2005 13:56:56
Reported Date/Time: 8/1/2005 14:05:56
County: Vermillion

Site: SR 63 NEWPORT IN 479660400 HIS SPILLS

Spill NO: 200507267
Spill Type: Other
Spill Source: Industrial
Spilled Amount:
Spilled Units:
Material Name: N/A
Contained:
Recovered Units:
Recovered Amount:
Area Affected: N/A
Water Supply Affected: N
Receiving Water:
NO of Fish Killed:
Public Intake:
Incident Date/Time: 7/30/2005 12:58:11
Reported Date/Time: 7/30/2005 13:20:11
County: Vermillion

Site: SR 63 NEWPORT IN 479660400 HIS SPILLS

Spill NO: 200507266
Spill Type: Other
Spill Source: Industrial
Spilled Amount:
Spilled Units:
Material Name: N/A

Contained:
Recovered Units:
Recovered Amount:
Area Affected: N/A
Water Supply Affected: N
Receiving Water:
NO of Fish Killed:
Public Intake:
Incident Date/Time: 7/30/2005 9:36:10
Reported Date/Time: 7/30/2005 9:45:10
County: Vermillion

Site: **SR 63 NEWPORT IN 479660400** HIS SPILLS

Spill NO: 200507265
Spill Type: Other
Spill Source: Industrial
Spilled Amount:
Spilled Units:
Material Name: N/A
Contained:
Recovered Units:
Recovered Amount:
Area Affected: N/A
Water Supply Affected: N
Receiving Water:
NO of Fish Killed:
Public Intake:
Incident Date/Time: 7/30/2005 9:07:50
Reported Date/Time: 7/30/2005 9:20:50
County: Vermillion

Site: **SR 63 NEWPORT IN 479660400** HIS SPILLS

Spill NO: 200507263
Spill Type: Other
Spill Source: Industrial
Spilled Amount:
Spilled Units:
Material Name: N/A
Contained:
Recovered Units:
Recovered Amount:
Area Affected: N/A
Water Supply Affected: N
Receiving Water:
NO of Fish Killed:
Public Intake:
Incident Date/Time: 7/30/2005 8:34:49
Reported Date/Time: 7/30/2005 8:53:49
County: Vermillion

Site: **SR 63 NEWPORT IN 479660400** HIS SPILLS

Spill NO: 200508009
Spill Type: Other
Spill Source: Industrial
Spilled Amount:
Spilled Units:
Material Name: N/A
Contained:
Recovered Units:

Recovered Amount:
Area Affected: N/A
Water Supply Affected: N
Receiving Water:
NO of Fish Killed:
Public Intake:
Incident Date/Time: 8/1/2005 13:00:52
Reported Date/Time: 8/1/2005 13:06:52
County: Vermillion

Site: SR 63 NEWPORT IN 479660400 HIS SPILLS

Spill NO: 200605165
Spill Type: Other
Spill Source: Industrial
Spilled Amount:
Spilled Units:
Material Name: N/A
Contained:
Recovered Units:
Recovered Amount:
Area Affected: N/A
Water Supply Affected: N
Receiving Water:
NO of Fish Killed:
Public Intake:
Incident Date/Time: 5/17/2006 5:59:07
Reported Date/Time: 5/17/2006 6:18:07
County: Vermillion

Site: SR 63 NEWPORT IN 479660400 HIS SPILLS

Spill NO: 200605250
Spill Type: Other
Spill Source: Industrial
Spilled Amount:
Spilled Units:
Material Name:
Contained:
Recovered Units:
Recovered Amount:
Area Affected:
Water Supply Affected: N
Receiving Water:
NO of Fish Killed:
Public Intake:
Incident Date/Time: 5/26/2006 13:33:37
Reported Date/Time: 5/26/2006 13:33:37
County: Vermillion

Site: SR 63 NEWPORT IN 479660400 HIS SPILLS

Spill NO: 200605224
Spill Type: Other
Spill Source: Industrial
Spilled Amount:
Spilled Units:
Material Name: N/A
Contained:
Recovered Units:
Recovered Amount:
Area Affected: N/A

Water Supply Affected: N
Receiving Water:
NO of Fish Killed:
Public Intake:
Incident Date/Time: 5/24/2006 6:23:57
Reported Date/Time: 5/24/2006 6:29:57
County: Vermillion

Site: SR 63 NEWPORT IN 479660400 HIS SPILLS

Spill NO: 200605223
Spill Type: Other
Spill Source: Industrial
Spilled Amount:
Spilled Units:
Material Name: N/A
Contained:
Recovered Units:
Recovered Amount:
Area Affected: N/A
Water Supply Affected: N
Receiving Water:
NO of Fish Killed:
Public Intake:
Incident Date/Time: 5/24/2006 6:10:47
Reported Date/Time: 5/24/2006 9:18:47
County: Vermillion

Site: SR 63 NEWPORT IN 479660400 HIS SPILLS

Spill NO: 200605251
Spill Type: Other
Spill Source: Industrial
Spilled Amount:
Spilled Units:
Material Name: N/A
Contained:
Recovered Units:
Recovered Amount:
Area Affected: N/A
Water Supply Affected: N
Receiving Water:
NO of Fish Killed:
Public Intake:
Incident Date/Time: 5/24/2006 8:55:08
Reported Date/Time: 5/30/2006 9:05:08
County: Vermillion

Site: SR 63 NEWPORT IN 479660400 HIS SPILLS

Spill NO: 200605213
Spill Type: Other
Spill Source: Industrial
Spilled Amount:
Spilled Units:
Material Name: N/A
Contained:
Recovered Units:
Recovered Amount:
Area Affected: N/A
Water Supply Affected: N
Receiving Water:

NO of Fish Killed:
Public Intake:
Incident Date/Time: 5/23/2006 7:21:51
Reported Date/Time: 5/23/2006 7:28:08
County: Vermillion

Site: SR 63 NEWPORT IN 479660400

[HIS SPILLS](#)

Spill NO: 200605210
Spill Type: Other
Spill Source: Industrial
Spilled Amount:
Spilled Units:
Material Name: N/A
Contained:
Recovered Units:
Recovered Amount:
Area Affected: N/A
Water Supply Affected: N
Receiving Water:
NO of Fish Killed:
Public Intake:
Incident Date/Time: 5/23/2006 6:35:37
Reported Date/Time: 5/23/2006 6:35:37
County: Vermillion

Site: SR 63 NEWPORT IN 479660400

[HIS SPILLS](#)

Spill NO: 200605209
Spill Type: Other
Spill Source: Industrial
Spilled Amount:
Spilled Units:
Material Name: N/A
Contained:
Recovered Units:
Recovered Amount:
Area Affected: N/A
Water Supply Affected: N
Receiving Water:
NO of Fish Killed:
Public Intake:
Incident Date/Time: 5/22/2006 14:43:26
Reported Date/Time: 5/22/2006 14:52:26
County: Vermillion

Site: SR 63 NEWPORT IN 479660400

[HIS SPILLS](#)

Spill NO: 200605206
Spill Type: Other
Spill Source: Industrial
Spilled Amount:
Spilled Units:
Material Name: N/A
Contained:
Recovered Units:
Recovered Amount:
Area Affected: N/A
Water Supply Affected: N
Receiving Water:
NO of Fish Killed:
Public Intake:

Incident Date/Time: 5/22/2006 13:52:28
Reported Date/Time: 5/22/2006 13:56:28
County: Vermillion

Site:

SR 63 NEWPORT IN 479660400

[HIS SPILLS](#)

Spill NO: 200605205
Spill Type: Other
Spill Source: Industrial
Spilled Amount:
Spilled Units:
Material Name: N/A
Contained:
Recovered Units:
Recovered Amount:
Area Affected: N/A
Water Supply Affected: N
Receiving Water:
NO of Fish Killed:
Public Intake:
Incident Date/Time: 5/22/2006 10:35:47
Reported Date/Time: 5/22/2006 10:44:47
County: Vermillion

Site:

SR 63 NEWPORT IN 479660400

[HIS SPILLS](#)

Spill NO: 200605204
Spill Type: Other
Spill Source: Industrial
Spilled Amount:
Spilled Units:
Material Name: N/A
Contained:
Recovered Units:
Recovered Amount:
Area Affected: N/A
Water Supply Affected: N
Receiving Water:
NO of Fish Killed:
Public Intake:
Incident Date/Time: 5/22/2006 9:24:02
Reported Date/Time: 5/22/2006 9:34:02
County: Vermillion

Site:

SR 63 NEWPORT IN 479660400

[HIS SPILLS](#)

Spill NO: 200605203
Spill Type: Other
Spill Source: Industrial
Spilled Amount:
Spilled Units:
Material Name: N/A
Contained:
Recovered Units:
Recovered Amount:
Area Affected: N/A
Water Supply Affected: N
Receiving Water:
NO of Fish Killed:
Public Intake:
Incident Date/Time: 5/22/2006 6:28:25
Reported Date/Time: 5/22/2006 6:34:25

County: Vermillion

Site: SR 63 NEWPORT IN 479660400 HIS SPILLS

Spill NO: 200605201
Spill Type: Other
Spill Source: Industrial
Spilled Amount:
Spilled Units:
Material Name: N/A
Contained:
Recovered Units:
Recovered Amount:
Area Affected: N/A
Water Supply Affected: N
Receiving Water:
NO of Fish Killed:
Public Intake:
Incident Date/Time: 5/21/2006 16:05:11
Reported Date/Time: 5/21/2006 16:49:11
County: Vermillion

Site: SR 63 NEWPORT IN 479660400 HIS SPILLS

Spill NO: 200605200
Spill Type: Other
Spill Source: Industrial
Spilled Amount:
Spilled Units:
Material Name: N/A
Contained:
Recovered Units:
Recovered Amount:
Area Affected: N/A
Water Supply Affected: N
Receiving Water:
NO of Fish Killed:
Public Intake:
Incident Date/Time: 5/21/2006 6:45:54
Reported Date/Time: 5/21/2006 6:49:54
County: Vermillion

Site: SR 63 NEWPORT IN 479660400 HIS SPILLS

Spill NO: 200605194
Spill Type: Other
Spill Source: Industrial
Spilled Amount:
Spilled Units:
Material Name: N/A
Contained:
Recovered Units:
Recovered Amount:
Area Affected: N/A
Water Supply Affected: N
Receiving Water:
NO of Fish Killed:
Public Intake:
Incident Date/Time: 5/20/2006 10:07:43
Reported Date/Time: 5/20/2006 10:18:43
County: Vermillion

Site: SR 63 NEWPORT IN 479660400 HIS SPILLS

Spill NO: 200605193
Spill Type: Other
Spill Source: Industrial
Spilled Amount:
Spilled Units:
Material Name: N/A
Contained:
Recovered Units:
Recovered Amount:
Area Affected: N/A
Water Supply Affected: N
Receiving Water:
NO of Fish Killed:
Public Intake:
Incident Date/Time: 5/20/2006 8:34:50
Reported Date/Time: 5/20/2006 8:42:50
County: Vermillion

Site: SR 63 NEWPORT IN 479660400 HIS SPILLS

Spill NO: 200605192
Spill Type: Other
Spill Source: Industrial
Spilled Amount:
Spilled Units:
Material Name: N/A
Contained:
Recovered Units:
Recovered Amount:
Area Affected: N/A
Water Supply Affected: N
Receiving Water:
NO of Fish Killed:
Public Intake:
Incident Date/Time: 5/20/2006 6:22:07
Reported Date/Time: 5/20/2006 6:27:07
County: Vermillion

Site: SR 63 NEWPORT IN 479660400 HIS SPILLS

Spill NO: 200605190
Spill Type: Other
Spill Source: Industrial
Spilled Amount:
Spilled Units:
Material Name: N/A
Contained:
Recovered Units:
Recovered Amount:
Area Affected: N/A
Water Supply Affected: N
Receiving Water:
NO of Fish Killed:
Public Intake:
Incident Date/Time: 5/19/2006 18:11:57
Reported Date/Time: 5/19/2006 18:10:57
County: Vermillion

Site:

SR 63 NEWPORT IN 479660400

[HIS SPILLS](#)

Spill NO: 200605189
Spill Type: Other
Spill Source: Industrial
Spilled Amount:
Spilled Units:
Material Name: N/A
Contained:
Recovered Units:
Recovered Amount:
Area Affected: N/A
Water Supply Affected: N
Receiving Water:
NO of Fish Killed:
Public Intake:
Incident Date/Time: 5/19/2006 14:18:44
Reported Date/Time: 5/19/2006 14:35:44
County: Vermillion

Site:

SR 63 NEWPORT IN 479660400

[HIS SPILLS](#)

Spill NO: 200605141
Spill Type: Other
Spill Source: Industrial
Spilled Amount:
Spilled Units:
Material Name: N/A
Contained:
Recovered Units:
Recovered Amount:
Area Affected: N/A
Water Supply Affected: N
Receiving Water:
NO of Fish Killed:
Public Intake:
Incident Date/Time: 5/16/2006 10:16:27
Reported Date/Time: 5/16/2006 10:31:27
County: Vermillion

Site:

SR 63 NEWPORT IN 479660400

[HIS SPILLS](#)

Spill NO: 200603038
Spill Type: Other
Spill Source: Industrial
Spilled Amount:
Spilled Units:
Material Name: N/A
Contained:
Recovered Units:
Recovered Amount:
Area Affected: N/A
Water Supply Affected: N
Receiving Water:
NO of Fish Killed:
Public Intake:
Incident Date/Time: 3/3/2006 6:47:54
Reported Date/Time: 3/3/2006 6:48:54
County: Vermillion

Site:

SR 63 NEWPORT IN 479660400

[HIS SPILLS](#)

Spill NO: 200605202
Spill Type: Other
Spill Source: Industrial
Spilled Amount:
Spilled Units:
Material Name: N/A
Contained:
Recovered Units:
Recovered Amount:
Area Affected: N/A
Water Supply Affected: N
Receiving Water:
NO of Fish Killed:
Public Intake:
Incident Date/Time: 5/22/2006 6:23:40
Reported Date/Time: 5/22/2006 6:28:40
County: Vermillion

Site:

SR 63 NEWPORT IN 479660400

[HIS SPILLS](#)

Spill NO: 200602051
Spill Type: Other
Spill Source: Industrial
Spilled Amount:
Spilled Units:
Material Name: N/A
Contained:
Recovered Units:
Recovered Amount:
Area Affected: N/A
Water Supply Affected: N
Receiving Water:
NO of Fish Killed:
Public Intake:
Incident Date/Time: 2/7/2006 8:59:27
Reported Date/Time: 2/7/2006 9:05:27
County: Vermillion

Site:

SR 63 NEWPORT IN 479660400

[HIS SPILLS](#)

Spill NO: 200603043
Spill Type: Other
Spill Source: Industrial
Spilled Amount:
Spilled Units:
Material Name: N/A
Contained:
Recovered Units:
Recovered Amount:
Area Affected: N/A
Water Supply Affected: N
Receiving Water:
NO of Fish Killed:
Public Intake:
Incident Date/Time: 3/4/2006 7:35:33
Reported Date/Time: 3/4/2006 7:42:33
County: Vermillion

Site:

SR 63 NEWPORT IN 479660400

[HIS SPILLS](#)

Spill NO: 200603039

Spill Type: Other
Spill Source: Industrial
Spilled Amount:
Spilled Units:
Material Name: N/A
Contained:
Recovered Units:
Recovered Amount:
Area Affected: N/A
Water Supply Affected: N
Receiving Water:
NO of Fish Killed:
Public Intake:
Incident Date/Time: 3/3/2006 9:27:53
Reported Date/Time: 3/3/2006 9:48:53
County: Vermillion

Site:

SR 63 NEWPORT IN 479660400

[HIS SPILLS](#)

Spill NO: 200502230
Spill Type: Other
Spill Source: Industrial
Spilled Amount:
Spilled Units:
Material Name: VX
Contained:
Recovered Units:
Recovered Amount:
Area Affected: ATMOSPHERE/N/A
Water Supply Affected: N
Receiving Water:
NO of Fish Killed:
Public Intake:
Incident Date/Time: 2/28/2005 13:54:18
Reported Date/Time: 2/28/2005 14:06:18
County: Vermillion

Site:

SR 63 NEWPORT IN 479660400

[HIS SPILLS](#)

Spill NO: 200603044
Spill Type: Other
Spill Source: Industrial
Spilled Amount:
Spilled Units:
Material Name: N/A
Contained:
Recovered Units:
Recovered Amount:
Area Affected: N/A
Water Supply Affected: N
Receiving Water:
NO of Fish Killed:
Public Intake:
Incident Date/Time: 3/4/2006 18:46:43
Reported Date/Time: 3/4/2006 18:58:43
County: Vermillion

Site:

SR 63 NEWPORT IN 479660400

[HIS SPILLS](#)

Spill NO: 200603034
Spill Type: Other
Spill Source: Industrial

Spilled Amount:
Spilled Units:
Material Name: N/A
Contained:
Recovered Units:
Recovered Amount:
Area Affected: N/A
Water Supply Affected: N
Receiving Water:
NO of Fish Killed:
Public Intake:
Incident Date/Time: 3/2/2006 17:59:10
Reported Date/Time: 3/2/2006 18:21:10
County: Vermillion

Site: SR 63 NEWPORT IN 47966 HIS SPILLS

Spill NO: 200704068
Spill Type: Other
Spill Source: Industrial
Spilled Amount:
Spilled Units:
Material Name: N/A
Contained:
Recovered Units:
Recovered Amount:
Area Affected: N/A
Water Supply Affected: N
Receiving Water:
NO of Fish Killed:
Public Intake:
Incident Date/Time: 4/6/2007 13:44:21
Reported Date/Time: 4/6/2007 14:02:21
County: Vermillion

Site: SR 63 NEWPORT IN 47966 HIS SPILLS

Spill NO: 200704067
Spill Type: Other
Spill Source: Industrial
Spilled Amount:
Spilled Units:
Material Name: N/A
Contained:
Recovered Units:
Recovered Amount:
Area Affected: N/A
Water Supply Affected: N
Receiving Water:
NO of Fish Killed:
Public Intake:
Incident Date/Time: 4/6/2007 10:12:46
Reported Date/Time: 4/6/2007 10:18:46
County: Vermillion

Site: SR 63 NEWPORT IN 47966 HIS SPILLS

Spill NO: 200704052
Spill Type: Other
Spill Source: Industrial
Spilled Amount:
Spilled Units:

Material Name: N/A
Contained:
Recovered Units:
Recovered Amount:
Area Affected: N/A
Water Supply Affected: N
Receiving Water:
NO of Fish Killed:
Public Intake:
Incident Date/Time: 4/5/2007 14:25:39
Reported Date/Time: 4/5/2007 14:43:39
County: Vermillion

Site: **SR 63 NEWPORT IN 479660400** [HIS SPILLS](#)

Spill NO: 200505164
Spill Type: Other
Spill Source: Industrial
Spilled Amount:
Spilled Units:
Material Name: N/A
Contained:
Recovered Units:
Recovered Amount:
Area Affected: N/A
Water Supply Affected: N
Receiving Water:
NO of Fish Killed:
Public Intake:
Incident Date/Time: 5/19/2005 8:13:49
Reported Date/Time: 5/19/2005 8:31:49
County: Vermillion

Site: **SR 63 NEWPORT IN 479660400** [HIS SPILLS](#)

Spill NO: 200505163
Spill Type: Other
Spill Source: Industrial
Spilled Amount:
Spilled Units:
Material Name: N/A
Contained:
Recovered Units:
Recovered Amount:
Area Affected: N/A
Water Supply Affected: N
Receiving Water:
NO of Fish Killed:
Public Intake:
Incident Date/Time: 5/18/2005 19:27:26
Reported Date/Time: 5/18/2005 21:47:26
County: Vermillion

Site: **SR 63 NEWPORT IN 47966** [HIS SPILLS](#)

Spill NO: 200609156
Spill Type: Other
Spill Source: Industrial
Spilled Amount:
Spilled Units:
Material Name: N/A
Contained:

Recovered Units:
Recovered Amount:
Area Affected: N/A
Water Supply Affected: N
Receiving Water:
NO of Fish Killed:
Public Intake:
Incident Date/Time: 9/18/2006 9:24:40
Reported Date/Time: 9/18/2006 9:46:40
County: Vermillion

Site: SR 63 NEWPORT IN 47966 HIS SPILLS

Spill NO: 200702020
Spill Type: Other
Spill Source: Other
Spilled Amount:
Spilled Units:
Material Name: VX ALARM
Contained:
Recovered Units:
Recovered Amount:
Area Affected: NA
Water Supply Affected: N
Receiving Water: NA- ALARM ONLY
NO of Fish Killed:
Public Intake: NA
Incident Date/Time: 2/5/2007 10:08:45
Reported Date/Time: 2/5/2007 10:08:45
County: Vermillion

Site: SR 63 NEWPORT IN 479660400 HIS SPILLS

Spill NO: 200601163
Spill Type: Other
Spill Source: Other
Spilled Amount:
Spilled Units:
Material Name: VX REPORT
Contained: Y
Recovered Units:
Recovered Amount:
Area Affected: NA
Water Supply Affected: N
Receiving Water: NONE
NO of Fish Killed:
Public Intake: NA
Incident Date/Time: 1/23/2006 12:51:00
Reported Date/Time: 1/23/2006 13:08:00
County: Vermillion

Site: SR 63 NEWPORT IN 479660400 HIS SPILLS

Spill NO: 200602200
Spill Type: Other
Spill Source: Industrial
Spilled Amount:
Spilled Units:
Material Name: N/A
Contained:
Recovered Units:
Recovered Amount:

Area Affected: N/A
Water Supply Affected: N
Receiving Water:
NO of Fish Killed:
Public Intake:
Incident Date/Time: 2/22/2006 20:15:51
Reported Date/Time: 2/22/2006 20:22:51
County: Vermillion

Site: SR 63 NEWPORT IN

[HIS SPILLS](#)

Spill NO: 200806298
Spill Type: Other
Spill Source: Industrial
Spilled Amount:
Spilled Units:
Material Name: N/A
Contained:
Recovered Units:
Recovered Amount:
Area Affected: N/A
Water Supply Affected: N
Receiving Water:
NO of Fish Killed:
Public Intake:
Incident Date/Time: 6/24/2008 23:16:21
Reported Date/Time: 6/24/2008 23:31:21
County: Vermillion

Site: SR 63 NEWPORT IN 47966

[HIS SPILLS](#)

Spill NO: 200807092
Spill Type: Other
Spill Source: Industrial
Spilled Amount:
Spilled Units:
Material Name: N/A
Contained:
Recovered Units:
Recovered Amount:
Area Affected: N/A
Water Supply Affected: N
Receiving Water:
NO of Fish Killed:
Public Intake:
Incident Date/Time: 7/11/2008 16:29:49
Reported Date/Time: 7/11/2008 16:45:49
County: Vermillion

Site: SR 63 NEWPORT IN

[HIS SPILLS](#)

Spill NO: 200807189
Spill Type: Other
Spill Source: Industrial
Spilled Amount:
Spilled Units:
Material Name: N/A
Contained:
Recovered Units:
Recovered Amount:
Area Affected: N/A
Water Supply Affected: N

Receiving Water:
NO of Fish Killed:
Public Intake:
Incident Date/Time: 7/24/2008 13:30:34
Reported Date/Time: 7/24/2008 8:45:34
County: Vermillion

Site:
SR 63 NEWPORT IN

[HIS SPILLS](#)

Spill NO: 200806256
Spill Type: Other
Spill Source: Industrial
Spilled Amount:
Spilled Units:
Material Name: N/A
Contained:
Recovered Units:
Recovered Amount:
Area Affected: N/A
Water Supply Affected: N
Receiving Water:
NO of Fish Killed:
Public Intake:
Incident Date/Time: 6/16/2008 2:39:16
Reported Date/Time: 6/16/2008 3:30:16
County: Vermillion

Site:
SR 63 NEWPORT IN

[HIS SPILLS](#)

Spill NO: 200806255
Spill Type: Other
Spill Source: Industrial
Spilled Amount:
Spilled Units:
Material Name: N/A
Contained:
Recovered Units:
Recovered Amount:
Area Affected: N/A
Water Supply Affected: N
Receiving Water:
NO of Fish Killed:
Public Intake:
Incident Date/Time: 6/10/2008 12:14:32
Reported Date/Time: 6/10/2008 12:23:32
County: Vermillion

Site:
SR 63 NEWPORT IN 47966

[HIS SPILLS](#)

Spill NO: 200803011
Spill Type: Other
Spill Source: Industrial
Spilled Amount:
Spilled Units:
Material Name: N/A
Contained:
Recovered Units:
Recovered Amount:
Area Affected: N/A
Water Supply Affected: N
Receiving Water:
NO of Fish Killed:

Public Intake:
Incident Date/Time: 3/2/2008 19:06:51
Reported Date/Time: 3/2/2008 19:10:51
County: Vermillion

Site: SR 63 NEWPORT IN 47966

HIS SPILLS

Spill NO: 200803141
Spill Type: Other
Spill Source: Industrial
Spilled Amount:
Spilled Units:
Material Name: N/A
Contained:
Recovered Units:
Recovered Amount:
Area Affected: N/A
Water Supply Affected: N
Receiving Water:
NO of Fish Killed:
Public Intake:
Incident Date/Time: 3/15/2008 11:48:20
Reported Date/Time: 3/15/2008 11:59:20
County: Vermillion

Site: SR 63 NEWPORT IN 47966

HIS SPILLS

Spill NO: 200712150
Spill Type: Other
Spill Source: Industrial
Spilled Amount:
Spilled Units:
Material Name: N/A
Contained:
Recovered Units:
Recovered Amount:
Area Affected: N/A
Water Supply Affected: N
Receiving Water:
NO of Fish Killed:
Public Intake:
Incident Date/Time: 12/25/2007 3:15:07
Reported Date/Time: 12/25/2007 1:44:07
County: Vermillion

Site: SR 63 NEWPORT IN 47966

HIS SPILLS

Spill NO: 200709040
Spill Type: Other
Spill Source: Industrial
Spilled Amount:
Spilled Units:
Material Name: N/A
Contained:
Recovered Units:
Recovered Amount:
Area Affected: N/A
Water Supply Affected: N
Receiving Water:
NO of Fish Killed:
Public Intake:
Incident Date/Time: 9/7/2007 12:06:11

Reported Date/Time: 9/7/2007 12:16:11
County: Vermillion

Site: SR 63 NEWPORT IN 47966

[HIS SPILLS](#)

Spill NO: 200709055
Spill Type: Air
Spill Source: Individual
Spilled Amount:
Spilled Units:
Material Name: N/A
Contained:
Recovered Units:
Recovered Amount:
Area Affected: N/A
Water Supply Affected: N
Receiving Water:
NO of Fish Killed:
Public Intake:
Incident Date/Time: 9/8/2007 10:10:48
Reported Date/Time: 9/10/2007 10:31:48
County: Vermillion

Site: SR 63 NEWPORT IN

[HIS SPILLS](#)

Spill NO: 200807084
Spill Type: Other
Spill Source: Industrial
Spilled Amount:
Spilled Units:
Material Name: N/A
Contained:
Recovered Units:
Recovered Amount:
Area Affected: N/A
Water Supply Affected: N
Receiving Water:
NO of Fish Killed:
Public Intake:
Incident Date/Time: 7/11/2008 10:23:48
Reported Date/Time: 7/11/2008 10:32:48
County: Vermillion

Site: SR 63 NEWPORT IN

[HIS SPILLS](#)

Spill NO: 200808134
Spill Type: Other
Spill Source: Industrial
Spilled Amount:
Spilled Units:
Material Name: N/A
Contained:
Recovered Units:
Recovered Amount:
Area Affected: N/A
Water Supply Affected: N
Receiving Water:
NO of Fish Killed:
Public Intake:
Incident Date/Time: 8/14/2008 3:25:23
Reported Date/Time: 8/14/2008 3:45:23
County: Vermillion

Site: SR 63 NEWPORT IN 47966 HIS SPILLS

Spill NO: 200801041
Spill Type: Other
Spill Source: Industrial
Spilled Amount:
Spilled Units:
Material Name: N/A
Contained:
Recovered Units:
Recovered Amount:
Area Affected: N/A
Water Supply Affected: N
Receiving Water:
NO of Fish Killed:
Public Intake:
Incident Date/Time: 1/4/2008 16:14:50
Reported Date/Time: 1/4/2008 16:45:50
County: Vermillion

Site: SR 63 NEWPORT IN 47966 HIS SPILLS

Spill NO: 200802146
Spill Type: Other
Spill Source: Industrial
Spilled Amount:
Spilled Units:
Material Name: N/A
Contained:
Recovered Units:
Recovered Amount:
Area Affected: N/A
Water Supply Affected: N
Receiving Water:
NO of Fish Killed:
Public Intake:
Incident Date/Time: 2/17/2008 2:23:05
Reported Date/Time: 2/17/2008 3:15:05
County: Vermillion

Site: SR 63 NEWPORT IN 47966 HIS SPILLS

Spill NO: 200802145
Spill Type: Other
Spill Source: Industrial
Spilled Amount:
Spilled Units:
Material Name: N/A
Contained:
Recovered Units:
Recovered Amount:
Area Affected: N/A
Water Supply Affected: N
Receiving Water:
NO of Fish Killed:
Public Intake:
Incident Date/Time: 2/16/2008 0:46:20
Reported Date/Time: 2/16/2008 1:10:20
County: Vermillion

Site:

SR 63 NEWPORT IN 47966

[HIS SPILLS](#)

Spill NO: 200801123
Spill Type: Other
Spill Source: Industrial
Spilled Amount:
Spilled Units:
Material Name: N/A
Contained:
Recovered Units:
Recovered Amount:
Area Affected: N/A
Water Supply Affected: N
Receiving Water:
NO of Fish Killed:
Public Intake:
Incident Date/Time: 1/14/2008 19:58:47
Reported Date/Time: 1/14/2008 20:06:47
County: Vermillion

Site:

SR 63 NEWPORT IN 47966

[HIS SPILLS](#)

Spill NO: 200711023
Spill Type: Other
Spill Source: Industrial
Spilled Amount:
Spilled Units:
Material Name: N/A
Contained:
Recovered Units:
Recovered Amount:
Area Affected: N/A
Water Supply Affected: N
Receiving Water:
NO of Fish Killed:
Public Intake:
Incident Date/Time: 11/5/2007 7:06:48
Reported Date/Time: 11/5/2007 7:40:48
County: Vermillion

Site:

SR 63 NEWPORT IN 47966

[HIS SPILLS](#)

Spill NO: 200710174
Spill Type: Other
Spill Source: Industrial
Spilled Amount:
Spilled Units:
Material Name: N/A
Contained:
Recovered Units:
Recovered Amount:
Area Affected: N/A
Water Supply Affected: N
Receiving Water:
NO of Fish Killed:
Public Intake:
Incident Date/Time: 10/28/2007 21:54:45
Reported Date/Time: 10/29/2007 0:09:45
County: Vermillion

Site:

[HIS SPILLS](#)

SR 63 NEWPORT IN 47966

Spill NO: 200709101
Spill Type: Other
Spill Source: Industrial
Spilled Amount:
Spilled Units:
Material Name: N/A
Contained:
Recovered Units:
Recovered Amount:
Area Affected: N/A
Water Supply Affected: N
Receiving Water:
NO of Fish Killed:
Public Intake:
Incident Date/Time: 9/17/2007 21:12:58
Reported Date/Time: 9/17/2007 0:10:58
County: Vermillion

Site:

SR 63 NEWPORT IN 47966

[HIS SPILLS](#)

Spill NO: 200805118
Spill Type: Other
Spill Source: Industrial
Spilled Amount:
Spilled Units:
Material Name: N/A
Contained:
Recovered Units:
Recovered Amount:
Area Affected: N/A
Water Supply Affected: N
Receiving Water:
NO of Fish Killed:
Public Intake:
Incident Date/Time: 5/14/2008 9:39:36
Reported Date/Time: 5/14/2008 9:39:36
County: Vermillion

Site:

SR 63 NEWPORT IN 47966

[HIS SPILLS](#)

Spill NO: 200805117
Spill Type: Other
Spill Source: Industrial
Spilled Amount:
Spilled Units:
Material Name: N/A
Contained:
Recovered Units:
Recovered Amount:
Area Affected: N/A
Water Supply Affected: N
Receiving Water:
NO of Fish Killed:
Public Intake:
Incident Date/Time: 5/14/2008 9:39:29
Reported Date/Time: 5/14/2008 10:06:29
County: Vermillion

Site:

SR 63 NEWPORT IN 47966

[HIS SPILLS](#)

Spill NO: 200805120
Spill Type: Other
Spill Source: Industrial
Spilled Amount:
Spilled Units:
Material Name: N/A
Contained:
Recovered Units:
Recovered Amount:
Area Affected: N/A
Water Supply Affected: N
Receiving Water:
NO of Fish Killed:
Public Intake:
Incident Date/Time: 5/14/2008 9:39:29
Reported Date/Time: 5/14/2008 9:39:29
County: Vermillion

Site: SR 63 NEWPORT IN 47966 [HIS SPILLS](#)

Spill NO: 200805119
Spill Type: Other
Spill Source: Industrial
Spilled Amount:
Spilled Units:
Material Name: N/A
Contained:
Recovered Units:
Recovered Amount:
Area Affected: N/A
Water Supply Affected: N
Receiving Water:
NO of Fish Killed:
Public Intake:
Incident Date/Time: 5/14/2008 9:39:13
Reported Date/Time: 5/14/2008 9:39:13
County: Vermillion

Site: SR 63 NEWPORT IN 47966 [HIS SPILLS](#)

Spill NO: 200609178
Spill Type: Other
Spill Source: Industrial
Spilled Amount:
Spilled Units:
Material Name: N/A
Contained:
Recovered Units:
Recovered Amount:
Area Affected: N/A
Water Supply Affected: N
Receiving Water:
NO of Fish Killed:
Public Intake:
Incident Date/Time: 9/20/2006 10:00:50
Reported Date/Time: 9/20/2006 10:11:50
County: Vermillion

Site: SR 63 NEWPORT IN 479660400 [HIS SPILLS](#)

Spill NO: 200508163
Spill Type: Other

Spill Source: Industrial
Spilled Amount:
Spilled Units:
Material Name: N/A
Contained:
Recovered Units:
Recovered Amount:
Area Affected: N/A
Water Supply Affected: N
Receiving Water:
NO of Fish Killed:
Public Intake:
Incident Date/Time: 8/18/2005 7:28:33
Reported Date/Time: 8/18/2005 7:42:33
County: Vermillion

Site: SR 63 NEWPORT IN 479660400

[HIS SPILLS](#)

Spill NO: 200508184
Spill Type: Other
Spill Source: Other
Spilled Amount:
Spilled Units:
Material Name: NA
Contained:
Recovered Units:
Recovered Amount:
Area Affected: INDOOR
Water Supply Affected: N
Receiving Water: NA
NO of Fish Killed:
Public Intake: NA
Incident Date/Time: 8/19/2005 7:18:00
Reported Date/Time: 8/19/2005 7:43:00
County: Vermillion

Site: SR 63 NEWPORT IN 479660400

[HIS SPILLS](#)

Spill NO: 200508145
Spill Type: Other
Spill Source: Other
Spilled Amount:
Spilled Units:
Material Name: NA
Contained:
Recovered Units:
Recovered Amount:
Area Affected: INDOOR
Water Supply Affected: N
Receiving Water: NA
NO of Fish Killed:
Public Intake: NA
Incident Date/Time: 8/17/2005 9:32:00
Reported Date/Time: 8/17/2005 9:44:16
County: Vermillion

Site: SR 63 NEWPORT IN 479660400

[HIS SPILLS](#)

Spill NO: 200508133
Spill Type: Other
Spill Source: Industrial
Spilled Amount:

Spilled Units:
Material Name: UNKNOWN
Contained:
Recovered Units:
Recovered Amount:
Area Affected:
Water Supply Affected: N
Receiving Water:
NO of Fish Killed:
Public Intake:
Incident Date/Time: 8/15/2005 16:14:00
Reported Date/Time: 8/15/2005 16:20:30
County: Vermillion

Site: SR 63 IN

[HIS SPILLS](#)

Spill NO: 200508131
Spill Type: Other
Spill Source: Industrial
Spilled Amount:
Spilled Units:
Material Name: UNKNOWN
Contained:
Recovered Units:
Recovered Amount:
Area Affected:
Water Supply Affected: N
Receiving Water:
NO of Fish Killed:
Public Intake:
Incident Date/Time: 8/15/2005 11:22:00
Reported Date/Time: 8/15/2005 11:37:00
County: Vermillion

Site: SR 63 NEWPORT IN 479660400

[HIS SPILLS](#)

Spill NO: 200508151
Spill Type: Other
Spill Source: Other
Spilled Amount:
Spilled Units:
Material Name: NA
Contained:
Recovered Units:
Recovered Amount:
Area Affected: INDOOR
Water Supply Affected: N
Receiving Water: NA
NO of Fish Killed:
Public Intake: NA
Incident Date/Time: 8/17/2005 14:04:19
Reported Date/Time: 8/17/2005 14:17:19
County: Vermillion

Site: SR 63 NEWPORT IN 479660400

[HIS SPILLS](#)

Spill NO: 200508125
Spill Type: Other
Spill Source: Industrial
Spilled Amount:
Spilled Units:
Material Name: UNKNOWN

Contained:
Recovered Units:
Recovered Amount:
Area Affected:
Water Supply Affected: N
Receiving Water:
NO of Fish Killed:
Public Intake:
Incident Date/Time: 8/12/2005 19:16:00
Reported Date/Time: 8/12/2005 19:28:00
County: Vermillion

Site: **SR 63 NEWPORT IN 479660400** [HIS SPILLS](#)

Spill NO: 200508051
Spill Type: Other
Spill Source: Industrial
Spilled Amount:
Spilled Units:
Material Name: N/A
Contained:
Recovered Units:
Recovered Amount:
Area Affected: N/A
Water Supply Affected: N
Receiving Water:
NO of Fish Killed:
Public Intake:
Incident Date/Time: 8/3/2005 14:40:14
Reported Date/Time: 8/3/2005 14:52:14
County: Vermillion

Site: **SR 63 NEWPORT IN 479660400** [HIS SPILLS](#)

Spill NO: 200507232
Spill Type: Other
Spill Source: Industrial
Spilled Amount:
Spilled Units:
Material Name: N/A
Contained:
Recovered Units:
Recovered Amount:
Area Affected: N/A
Water Supply Affected: N
Receiving Water:
NO of Fish Killed:
Public Intake:
Incident Date/Time: 7/27/2005 13:37:49
Reported Date/Time: 7/27/2005 13:50:49
County: Vermillion

Site: **SR 63 NEWPORT IN 479660400** [HIS SPILLS](#)

Spill NO: 200509268
Spill Type: Other
Spill Source: Industrial
Spilled Amount:
Spilled Units:
Material Name: N/A
Contained:
Recovered Units:

Recovered Amount:
Area Affected: N/A
Water Supply Affected: N
Receiving Water:
NO of Fish Killed:
Public Intake:
Incident Date/Time: 9/30/2005 14:12:17
Reported Date/Time: 9/30/2005 15:21:17
County: Vermillion

Site: SR 63 NEWPORT IN 479660400

[HIS SPILLS](#)

Spill NO: 200509267
Spill Type: Other
Spill Source: Industrial
Spilled Amount:
Spilled Units:
Material Name: N/A
Contained:
Recovered Units:
Recovered Amount:
Area Affected: N/A
Water Supply Affected: N
Receiving Water:
NO of Fish Killed:
Public Intake:
Incident Date/Time: 9/30/2005 12:47:25
Reported Date/Time: 9/30/2005 13:46:25
County: Vermillion

Site: SR 63 NEWPORT IN 479660400

[HIS SPILLS](#)

Spill NO: 200510106
Spill Type: Other
Spill Source: Industrial
Spilled Amount:
Spilled Units:
Material Name: N/A
Contained:
Recovered Units:
Recovered Amount:
Area Affected: N/A
Water Supply Affected: N
Receiving Water:
NO of Fish Killed:
Public Intake:
Incident Date/Time: 10/12/2005 13:37:12
Reported Date/Time: 10/12/2005 13:45:12
County: Vermillion

Site: SR 63 NEWPORT IN 479660400

[HIS SPILLS](#)

Spill NO: 200510105
Spill Type: Other
Spill Source: Industrial
Spilled Amount:
Spilled Units:
Material Name: N/A
Contained:
Recovered Units:
Recovered Amount:
Area Affected: N/A

Water Supply Affected: N
Receiving Water:
NO of Fish Killed:
Public Intake:
Incident Date/Time: 10/12/2005 13:05:38
Reported Date/Time: 10/12/2005 13:20:38
County: Vermillion

Site: SR 63 NEWPORT IN 479660400 HIS SPILLS

Spill NO: 200509259
Spill Type: Other
Spill Source: Individual
Spilled Amount:
Spilled Units:
Material Name: N/A
Contained:
Recovered Units:
Recovered Amount:
Area Affected: N/A
Water Supply Affected: N
Receiving Water:
NO of Fish Killed:
Public Intake:
Incident Date/Time: 9/29/2005 11:25:07
Reported Date/Time: 9/29/2005 13:26:00
County: Vermillion

Site: SR 63 NEWPORT IN 479660400 HIS SPILLS

Spill NO: 200510107
Spill Type: Other
Spill Source: Industrial
Spilled Amount:
Spilled Units:
Material Name: N/A
Contained:
Recovered Units:
Recovered Amount:
Area Affected: N/A
Water Supply Affected: N
Receiving Water:
NO of Fish Killed:
Public Intake:
Incident Date/Time: 10/12/2005 13:57:52
Reported Date/Time: 10/12/2005 14:20:52
County: Vermillion

Site: SR 63 NEWPORT IN 479660400 HIS SPILLS

Spill NO: 200505162
Spill Type: Other
Spill Source: Industrial
Spilled Amount:
Spilled Units:
Material Name: N/A
Contained:
Recovered Units:
Recovered Amount:
Area Affected: N/A
Water Supply Affected: N
Receiving Water:

NO of Fish Killed:
Public Intake:
Incident Date/Time: 5/18/2005 9:31:47
Reported Date/Time: 5/18/2005 10:10:47
County: Vermillion

Site: SR 63 NEWPORT IN 479660400

[HIS SPILLS](#)

Spill NO: 200505161
Spill Type: Other
Spill Source: Industrial
Spilled Amount:
Spilled Units:
Material Name: N/A
Contained:
Recovered Units:
Recovered Amount:
Area Affected: N/A
Water Supply Affected: N
Receiving Water:
NO of Fish Killed:
Public Intake:
Incident Date/Time: 5/18/2005 9:00:26
Reported Date/Time: 5/18/2005 9:00:26
County: Vermillion

Site: SR 63 NEWPORT IN 479660400

[HIS SPILLS](#)

Spill NO: 200505160
Spill Type: Other
Spill Source: Individual
Spilled Amount:
Spilled Units:
Material Name: N/A
Contained:
Recovered Units:
Recovered Amount:
Area Affected: N/A
Water Supply Affected: N
Receiving Water:
NO of Fish Killed:
Public Intake:
Incident Date/Time: 5/18/2005 8:27:36
Reported Date/Time: 5/18/2005 9:42:36
County: Vermillion

Site: SR 63 NEWPORT IN 479660400

[HIS SPILLS](#)

Spill NO: 200505159
Spill Type: Other
Spill Source: Industrial
Spilled Amount:
Spilled Units:
Material Name: N/A
Contained:
Recovered Units:
Recovered Amount:
Area Affected: N/A
Water Supply Affected: N
Receiving Water:
NO of Fish Killed:
Public Intake:

Incident Date/Time: 5/17/2005 10:12:34
Reported Date/Time: 5/17/2005 10:22:34
County: Vermillion

Site: SR 63 NEWPORT IN 479660400 HIS SPILLS

Spill NO: 200506087
Spill Type: Other
Spill Source: Industrial
Spilled Amount:
Spilled Units:
Material Name: N/A
Contained:
Recovered Units:
Recovered Amount:
Area Affected: N/A
Water Supply Affected: N
Receiving Water:
NO of Fish Killed:
Public Intake:
Incident Date/Time: 6/8/2005 15:27:18
Reported Date/Time: 6/8/2005 15:42:18
County: Vermillion

Site: SR 63 NEWPORT IN 479660400 HIS SPILLS

Spill NO: 200506086
Spill Type: Other
Spill Source: Industrial
Spilled Amount:
Spilled Units:
Material Name: N/A
Contained:
Recovered Units:
Recovered Amount:
Area Affected: N/A
Water Supply Affected: N
Receiving Water:
NO of Fish Killed:
Public Intake:
Incident Date/Time: 6/8/2005 13:40:22
Reported Date/Time: 6/8/2005 14:02:22
County: Vermillion

Site: SR 63 NEWPORT IN 479660400 HIS SPILLS

Spill NO: 200601178
Spill Type: Other
Spill Source: Industrial
Spilled Amount:
Spilled Units:
Material Name: N/A
Contained:
Recovered Units:
Recovered Amount:
Area Affected: N/A
Water Supply Affected: N
Receiving Water:
NO of Fish Killed:
Public Intake:
Incident Date/Time: 1/19/2006 11:33:09
Reported Date/Time: 1/19/2006 12:17:09

County: Vermillion

Site: SR 63 NEWPORT IN 479660400 HIS SPILLS

Spill NO: 200601176
Spill Type: Other
Spill Source: Individual
Spilled Amount:
Spilled Units:
Material Name: N/A
Contained:
Recovered Units:
Recovered Amount:
Area Affected: N/A
Water Supply Affected: N
Receiving Water:
NO of Fish Killed:
Public Intake:
Incident Date/Time: 1/19/2006 10:03:50
Reported Date/Time: 1/19/2006 10:16:50
County: Vermillion

Site: SR 63 NEWPORT IN 479660400 HIS SPILLS

Spill NO: 200601175
Spill Type: Other
Spill Source: Industrial
Spilled Amount:
Spilled Units:
Material Name: N/A
Contained:
Recovered Units:
Recovered Amount:
Area Affected: N/A
Water Supply Affected: N
Receiving Water:
NO of Fish Killed:
Public Intake:
Incident Date/Time: 1/19/2006 9:40:48
Reported Date/Time: 1/19/2006 9:57:48
County: Vermillion

Site: SR 63 NEWPORT IN 479660400 HIS SPILLS

Spill NO: 200601173
Spill Type: Other
Spill Source: Industrial
Spilled Amount:
Spilled Units:
Material Name: N/A
Contained:
Recovered Units:
Recovered Amount:
Area Affected: N/A
Water Supply Affected: N
Receiving Water:
NO of Fish Killed:
Public Intake:
Incident Date/Time: 1/18/2006 15:21:41
Reported Date/Time: 1/18/2006 15:35:41
County: Vermillion

Site: SR 63 NEWPORT IN 479660400 HIS SPILLS

Spill NO: 200601172
Spill Type: Other
Spill Source: Industrial
Spilled Amount:
Spilled Units:
Material Name: N/A
Contained:
Recovered Units:
Recovered Amount:
Area Affected: N/A
Water Supply Affected: N
Receiving Water:
NO of Fish Killed:
Public Intake:
Incident Date/Time: 1/18/2006 11:31:23
Reported Date/Time: 1/18/2006 11:40:23
County: Vermillion

Site: SR 63 NEWPORT IN 479660400 HIS SPILLS

Spill NO: 200601170
Spill Type: Other
Spill Source: Industrial
Spilled Amount:
Spilled Units:
Material Name: N/A
Contained:
Recovered Units:
Recovered Amount:
Area Affected: N/A
Water Supply Affected: N
Receiving Water:
NO of Fish Killed:
Public Intake:
Incident Date/Time: 1/18/2006 8:46:12
Reported Date/Time: 1/18/2006 8:56:12
County: Vermillion

Site: SR 63 NEWPORT IN 479660400 HIS SPILLS

Spill NO: 200601124
Spill Type: Other
Spill Source: Industrial
Spilled Amount:
Spilled Units:
Material Name: N/A
Contained:
Recovered Units:
Recovered Amount:
Area Affected: N/A
Water Supply Affected: N
Receiving Water:
NO of Fish Killed:
Public Intake:
Incident Date/Time: 1/13/2006 15:07:02
Reported Date/Time: 1/13/2006 13:24:02
County: Vermillion

Site:

SR 63 NEWPORT IN 479660400

[HIS SPILLS](#)

Spill NO: 200601123
Spill Type: Other
Spill Source: Industrial
Spilled Amount:
Spilled Units:
Material Name: N/A
Contained:
Recovered Units:
Recovered Amount:
Area Affected: N/A
Water Supply Affected: N
Receiving Water:
NO of Fish Killed:
Public Intake:
Incident Date/Time: 1/13/2006 13:54:57
Reported Date/Time: 1/13/2006 14:11:57
County: Vermillion

Site:

SR 63 NEWPORT IN 479660400

[HIS SPILLS](#)

Spill NO: 200601171
Spill Type: Other
Spill Source: Industrial
Spilled Amount:
Spilled Units:
Material Name: N/A
Contained:
Recovered Units:
Recovered Amount:
Area Affected: N/A
Water Supply Affected: N
Receiving Water:
NO of Fish Killed:
Public Intake:
Incident Date/Time: 1/24/2006 7:38:01
Reported Date/Time: 1/24/2006 7:38:01
County: Vermillion

Site:

SR 63 NEWPORT IN 479660400

[HIS SPILLS](#)

Spill NO: 200601127
Spill Type: Other
Spill Source: Industrial
Spilled Amount:
Spilled Units:
Material Name: N/A
Contained:
Recovered Units:
Recovered Amount:
Area Affected: N/A
Water Supply Affected: N
Receiving Water:
NO of Fish Killed:
Public Intake:
Incident Date/Time: 1/16/2006 9:38:22
Reported Date/Time: 1/16/2006 9:40:22
County: Vermillion

Site:

SR 63 NEWPORT IN 479660400

[HIS SPILLS](#)

Spill NO: 200511170
Spill Type: Other
Spill Source: Industrial
Spilled Amount:
Spilled Units:
Material Name: N/A
Contained:
Recovered Units:
Recovered Amount:
Area Affected: N/A
Water Supply Affected: N
Receiving Water:
NO of Fish Killed:
Public Intake:
Incident Date/Time: 11/14/2005 13:58:03
Reported Date/Time: 11/14/2005 14:07:03
County: Vermillion

Site:

SR 63 NEWPORT IN 479660400

[HIS SPILLS](#)

Spill NO: 200602152
Spill Type: Other
Spill Source: Industrial
Spilled Amount:
Spilled Units:
Material Name: N/A
Contained:
Recovered Units:
Recovered Amount:
Area Affected: N/A
Water Supply Affected: N
Receiving Water:
NO of Fish Killed:
Public Intake:
Incident Date/Time: 2/18/2006 18:41:45
Reported Date/Time: 2/17/2006 17:47:45
County: Vermillion

Site:

SR 63 NEWPORT IN 479660400

[HIS SPILLS](#)

Spill NO: 200602151
Spill Type: Other
Spill Source: Industrial
Spilled Amount:
Spilled Units:
Material Name: N/A
Contained:
Recovered Units:
Recovered Amount:
Area Affected: N/A
Water Supply Affected: N
Receiving Water:
NO of Fish Killed:
Public Intake:
Incident Date/Time: 2/18/2006 12:40:34
Reported Date/Time: 2/18/2006 12:50:34
County: Vermillion

Site:

SR 63 NEWPORT IN 479660400

[HIS SPILLS](#)

Spill NO: 200602150

Spill Type: Other
Spill Source: Industrial
Spilled Amount:
Spilled Units:
Material Name: N/A
Contained:
Recovered Units:
Recovered Amount:
Area Affected: N/A
Water Supply Affected: N
Receiving Water:
NO of Fish Killed:
Public Intake:
Incident Date/Time: 2/18/2006 11:48:19
Reported Date/Time: 2/18/2006 11:55:19
County: Vermillion

Site: **SR 63 NEWPORT IN 479660400** [HIS SPILLS](#)

Spill NO: 200602090
Spill Type: Other
Spill Source: Industrial
Spilled Amount:
Spilled Units:
Material Name: N/A
Contained:
Recovered Units:
Recovered Amount:
Area Affected: N/A
Water Supply Affected: N
Receiving Water:
NO of Fish Killed:
Public Intake:
Incident Date/Time: 2/7/2006 19:46:49
Reported Date/Time: 2/7/2006 20:15:49
County: Vermillion

Site: **SR 63 NEWPORT IN 479660400** [HIS SPILLS](#)

Spill NO: 200602091
Spill Type: Other
Spill Source: Industrial
Spilled Amount:
Spilled Units:
Material Name: N/A
Contained:
Recovered Units:
Recovered Amount:
Area Affected: N/A
Water Supply Affected: N
Receiving Water:
NO of Fish Killed:
Public Intake:
Incident Date/Time: 2/8/2006 6:10:45
Reported Date/Time: 2/8/2006 6:18:45
County: Vermillion

Site: **SR 63 NEWPORT IN 479660400** [HIS SPILLS](#)

Spill NO: 200602094
Spill Type: Other
Spill Source: Industrial

Spilled Amount:
Spilled Units:
Material Name: N/A
Contained:
Recovered Units:
Recovered Amount:
Area Affected: N/A
Water Supply Affected: N
Receiving Water:
NO of Fish Killed:
Public Intake:
Incident Date/Time: 2/9/2006 18:31:31
Reported Date/Time: 2/9/2006 18:40:31
County: Vermillion

Site: SR 63 NEWPORT IN 479660400

[HIS SPILLS](#)

Spill NO: 200604200
Spill Type: Other
Spill Source: Industrial
Spilled Amount:
Spilled Units:
Material Name: N/A
Contained:
Recovered Units:
Recovered Amount:
Area Affected: N/A
Water Supply Affected: N
Receiving Water:
NO of Fish Killed:
Public Intake:
Incident Date/Time: 4/17/2006 4:15:58
Reported Date/Time: 4/17/2006 5:03:58
County: Vigo

Site: SR 63 NEWPORT IN 479660400

[HIS SPILLS](#)

Spill NO: 200602089
Spill Type: Other
Spill Source: Industrial
Spilled Amount:
Spilled Units:
Material Name: N/A
Contained:
Recovered Units:
Recovered Amount:
Area Affected: N/A
Water Supply Affected: N
Receiving Water:
NO of Fish Killed:
Public Intake:
Incident Date/Time: 2/7/2006 18:59:59
Reported Date/Time: 2/7/2006 19:06:59
County: Vermillion

Site: SR 63 NEWPORT IN 479660400

[HIS SPILLS](#)

Spill NO: 200601022
Spill Type: Other
Spill Source: Industrial
Spilled Amount:
Spilled Units:

Material Name: N/A
Contained:
Recovered Units:
Recovered Amount:
Area Affected: N/A
Water Supply Affected: N
Receiving Water:
NO of Fish Killed:
Public Intake:
Incident Date/Time: 1/4/2006 7:17:04
Reported Date/Time: 1/4/2006 7:16:04
County: Vermillion

Site: SR 63 NEWPORT IN 479660400 HIS SPILLS

Spill NO: 200601021
Spill Type: Other
Spill Source: Industrial
Spilled Amount:
Spilled Units:
Material Name: N/A
Contained:
Recovered Units:
Recovered Amount:
Area Affected: N/A
Water Supply Affected: N
Receiving Water:
NO of Fish Killed:
Public Intake:
Incident Date/Time: 1/4/2006 6:53:18
Reported Date/Time: 1/4/2006 7:05:18
County: Vermillion

Site: SR 63 NEWPORT IN 479660400 HIS SPILLS

Spill NO: 200601020
Spill Type: Other
Spill Source: Industrial
Spilled Amount:
Spilled Units:
Material Name: N/A
Contained:
Recovered Units:
Recovered Amount:
Area Affected: N/A
Water Supply Affected: N
Receiving Water:
NO of Fish Killed:
Public Intake:
Incident Date/Time: 1/4/2006 6:05:32
Reported Date/Time: 1/4/2006 6:18:32
County: Vermillion

Site: SR 63 NEWPORT IN 479660400 HIS SPILLS

Spill NO: 200601018
Spill Type: Other
Spill Source: Industrial
Spilled Amount:
Spilled Units:
Material Name: N/A
Contained:

Recovered Units:
Recovered Amount:
Area Affected: N/A
Water Supply Affected: N
Receiving Water:
NO of Fish Killed:
Public Intake:
Incident Date/Time: 1/3/2006 18:05:45
Reported Date/Time: 1/3/2006 18:17:45
County: Vermillion

Site: SR 63 NEWPORT IN 479660400

[HIS SPILLS](#)

Spill NO: 200601017
Spill Type: Other
Spill Source: Individual
Spilled Amount:
Spilled Units:
Material Name: N/A
Contained:
Recovered Units:
Recovered Amount:
Area Affected: N/A
Water Supply Affected: N
Receiving Water:
NO of Fish Killed:
Public Intake:
Incident Date/Time: 1/3/2006 20:07:41
Reported Date/Time: 1/3/2006 20:17:41
County: Vermillion

Site: SR 63 NEWPORT IN 479660400

[HIS SPILLS](#)

Spill NO: 200601016
Spill Type: Other
Spill Source: Industrial
Spilled Amount:
Spilled Units:
Material Name: N/A
Contained:
Recovered Units:
Recovered Amount:
Area Affected: N/A
Water Supply Affected: N
Receiving Water:
NO of Fish Killed:
Public Intake:
Incident Date/Time: 1/3/2006 8:19:44
Reported Date/Time: 1/3/2006 8:23:44
County: Vermillion

Site: SR 63 NEWPORT IN 479660400

[HIS SPILLS](#)

Spill NO: 200601019
Spill Type: Other
Spill Source: Industrial
Spilled Amount:
Spilled Units:
Material Name: N/A
Contained:
Recovered Units:
Recovered Amount:

Area Affected: N/A
Water Supply Affected: N
Receiving Water:
NO of Fish Killed:
Public Intake:
Incident Date/Time: 1/4/2006 0:58:44
Reported Date/Time: 1/4/2006 1:04:44
County: Vermillion

Site:

SR 63 NEWPORT IN 479660400

[HIS SPILLS](#)

Spill NO: 200601015
Spill Type: Other
Spill Source: Industrial
Spilled Amount:
Spilled Units:
Material Name: N/A
Contained:
Recovered Units:
Recovered Amount:
Area Affected: N/A
Water Supply Affected: N
Receiving Water:
NO of Fish Killed:
Public Intake:
Incident Date/Time: 1/3/2006 7:01:08
Reported Date/Time: 1/3/2006 7:25:55
County: Vermillion

Site:

SR 63 NEWPORT IN 479660400

[HIS SPILLS](#)

Spill NO: 200601013
Spill Type: Other
Spill Source: Industrial
Spilled Amount:
Spilled Units:
Material Name: N/A
Contained:
Recovered Units:
Recovered Amount:
Area Affected: N/A
Water Supply Affected: N
Receiving Water:
NO of Fish Killed:
Public Intake:
Incident Date/Time: 1/2/2006 18:05:13
Reported Date/Time: 1/2/2006 18:10:13
County: Vermillion

Site:

SR 63 NEWPORT IN 479660400

[HIS SPILLS](#)

Spill NO: 200601011
Spill Type: Other
Spill Source: Industrial
Spilled Amount:
Spilled Units:
Material Name: N/A
Contained:
Recovered Units:
Recovered Amount:
Area Affected: N/A
Water Supply Affected: N

Receiving Water:
NO of Fish Killed:
Public Intake:
Incident Date/Time: 1/2/2006 12:32:02
Reported Date/Time: 1/2/2006 12:45:02
County: Vermillion

Site:
SR 63 NEWPORT IN 479660400

[HIS SPILLS](#)

Spill NO: 200601010
Spill Type: Other
Spill Source: Industrial
Spilled Amount:
Spilled Units:
Material Name: N/A
Contained:
Recovered Units:
Recovered Amount:
Area Affected: N/A
Water Supply Affected: N
Receiving Water:
NO of Fish Killed:
Public Intake:
Incident Date/Time: 1/2/2006 10:27:30
Reported Date/Time: 1/2/2006 10:36:30
County: Vermillion

Site:
SR 63 NEWPORT IN 479660400

[HIS SPILLS](#)

Spill NO: 200601235
Spill Type: Other
Spill Source: Industrial
Spilled Amount:
Spilled Units:
Material Name: N/A
Contained:
Recovered Units:
Recovered Amount:
Area Affected: N/A
Water Supply Affected: N
Receiving Water:
NO of Fish Killed:
Public Intake:
Incident Date/Time: 1/19/2006 17:14:20
Reported Date/Time: 1/19/2006 18:00:20
County: Vermillion

Site:
SR 63 NEWPORT IN 479660400

[HIS SPILLS](#)

Spill NO: 200510052
Spill Type: Other
Spill Source: Industrial
Spilled Amount:
Spilled Units:
Material Name: N/A
Contained:
Recovered Units:
Recovered Amount:
Area Affected: N/A
Water Supply Affected: N
Receiving Water:
NO of Fish Killed:

Public Intake:
Incident Date/Time: 10/6/2005 8:35:26
Reported Date/Time: 10/6/2005 9:05:26
County: Vermillion

Site: SR 63 NEWPORT IN 479660400

HIS SPILLS

Spill NO: 200509060
Spill Type: Other
Spill Source: Industrial
Spilled Amount:
Spilled Units:
Material Name: N/A
Contained:
Recovered Units:
Recovered Amount:
Area Affected: N/A
Water Supply Affected: N
Receiving Water:
NO of Fish Killed:
Public Intake:
Incident Date/Time: 9/11/2005 10:32:30
Reported Date/Time: 9/11/2005 11:00:30
County: Vermillion

Site: SR 63 NEWPORT IN 479660400

HIS SPILLS

Spill NO: 200509059
Spill Type: Other
Spill Source: Industrial
Spilled Amount:
Spilled Units:
Material Name: N/A
Contained:
Recovered Units:
Recovered Amount:
Area Affected: N/A
Water Supply Affected: N
Receiving Water:
NO of Fish Killed:
Public Intake:
Incident Date/Time: 9/11/2005 4:00:35
Reported Date/Time: 9/11/2005 4:09:35
County: Vermillion

Site: SR 63 NEWPORT IN 479660400

HIS SPILLS

Spill NO: 200510053
Spill Type: Other
Spill Source: Individual
Spilled Amount:
Spilled Units:
Material Name: N/A
Contained:
Recovered Units:
Recovered Amount:
Area Affected: N/A
Water Supply Affected: N
Receiving Water:
NO of Fish Killed:
Public Intake:
Incident Date/Time: 10/6/2005 10:05:28

Reported Date/Time: 10/6/2005 10:25:28
County: Vermillion

Site: SR 63 NEWPORT IN 479660400

[HIS SPILLS](#)

Spill NO: 200509058
Spill Type: Other
Spill Source: Industrial
Spilled Amount:
Spilled Units:
Material Name: N/A
Contained:
Recovered Units:
Recovered Amount:
Area Affected: N/A
Water Supply Affected: N
Receiving Water:
NO of Fish Killed:
Public Intake:
Incident Date/Time: 9/10/2005 17:28:23
Reported Date/Time: 9/10/2005 17:46:23
County: Vermillion

Site: SR 63 NEWPORT IN 479660400

[HIS SPILLS](#)

Spill NO: 200509055
Spill Type: Other
Spill Source: Industrial
Spilled Amount:
Spilled Units:
Material Name: N/A
Contained:
Recovered Units:
Recovered Amount:
Area Affected: N/A
Water Supply Affected: N
Receiving Water:
NO of Fish Killed:
Public Intake:
Incident Date/Time: 9/8/2005 22:44:11
Reported Date/Time: 9/8/2005 22:50:11
County: Vermillion

Site: SR 63 NEWPORT IN 479660400

[HIS SPILLS](#)

Spill NO: 200509054
Spill Type: Other
Spill Source: Industrial
Spilled Amount:
Spilled Units:
Material Name: N/A
Contained:
Recovered Units:
Recovered Amount:
Area Affected: N/A
Water Supply Affected: N
Receiving Water:
NO of Fish Killed:
Public Intake:
Incident Date/Time: 9/8/2005 22:19:03
Reported Date/Time: 9/8/2005 22:19:03
County: Vermillion

Site: SR 63 NEWPORT IN 479660400 HIS SPILLS

Spill NO: 200509038
Spill Type: Other
Spill Source: Industrial
Spilled Amount:
Spilled Units:
Material Name: UNKNOWN
Contained:
Recovered Units:
Recovered Amount:
Area Affected: N/A
Water Supply Affected: N
Receiving Water:
NO of Fish Killed:
Public Intake:
Incident Date/Time: 9/7/2005 11:30:01
Reported Date/Time: 9/7/2005 11:31:01
County: Vermillion

Site: SR 63 NEWPORT IN 479660400 HIS SPILLS

Spill NO: 200510063
Spill Type: Other
Spill Source: Industrial
Spilled Amount:
Spilled Units:
Material Name: N/A
Contained:
Recovered Units:
Recovered Amount:
Area Affected: N/A
Water Supply Affected: N
Receiving Water:
NO of Fish Killed:
Public Intake:
Incident Date/Time: 10/10/2005 4:28:52
Reported Date/Time: 10/10/2005 4:33:52
County: Vermillion

Site: SR 63 NEWPORT IN 479660400 HIS SPILLS

Spill NO: 200510062
Spill Type: Other
Spill Source: Industrial
Spilled Amount:
Spilled Units:
Material Name: N/A
Contained:
Recovered Units:
Recovered Amount:
Area Affected: N/A
Water Supply Affected: N
Receiving Water:
NO of Fish Killed:
Public Intake:
Incident Date/Time: 10/9/2005 11:38:11
Reported Date/Time: 10/9/2005 11:54:11
County: Vermillion

Site:

SR 63 NEWPORT IN 479660400

[HIS SPILLS](#)

Spill NO: 200510061
Spill Type: Other
Spill Source: Industrial
Spilled Amount:
Spilled Units:
Material Name: N/A
Contained:
Recovered Units:
Recovered Amount:
Area Affected: N/A
Water Supply Affected: N
Receiving Water:
NO of Fish Killed:
Public Intake:
Incident Date/Time: 10/8/2005 13:00:18
Reported Date/Time: 10/8/2005 13:23:18
County: Vermillion

Site:

SR 63 NEWPORT IN 479660400

[HIS SPILLS](#)

Spill NO: 200510050
Spill Type: Other
Spill Source: Individual
Spilled Amount:
Spilled Units:
Material Name: N/A
Contained:
Recovered Units:
Recovered Amount:
Area Affected: N/A
Water Supply Affected: N
Receiving Water:
NO of Fish Killed:
Public Intake:
Incident Date/Time: 10/5/2005 14:55:52
Reported Date/Time: 10/5/2005 15:10:52
County: Vermillion

Site:

SR 63 NEWPORT IN 479660400

[HIS SPILLS](#)

Spill NO: 200509207
Spill Type: Other
Spill Source: Other
Spilled Amount:
Spilled Units:
Material Name: MINI CAM ALARM
Contained:
Recovered Units:
Recovered Amount:
Area Affected: UND
Water Supply Affected: N
Receiving Water: NONE
NO of Fish Killed: 0.00
Public Intake:
Incident Date/Time: 9/24/2005 22:45:08
Reported Date/Time: 9/24/2005 23:30:08
County: Vermillion

Site:

[HIS SPILLS](#)

SR 63 NEWPORT IN 479660400

Spill NO: 200509205
Spill Type: Other
Spill Source: Other
Spilled Amount:
Spilled Units:
Material Name: 1 MINI CAM ALARM
Contained:
Recovered Units:
Recovered Amount:
Area Affected: UND
Water Supply Affected: N
Receiving Water: NONE
NO of Fish Killed: 0.00
Public Intake:
Incident Date/Time: 9/24/2005 16:21:09
Reported Date/Time: 9/24/2005 16:35:09
County: Vermillion

Site: SR 63 NEWPORT IN

[HIS SPILLS](#)

Spill NO: 200509203
Spill Type: Other
Spill Source: Other
Spilled Amount:
Spilled Units:
Material Name: 2 MINI CAM ALARMS
Contained:
Recovered Units:
Recovered Amount:
Area Affected: UND
Water Supply Affected: N
Receiving Water: NONE
NO of Fish Killed: 0.00
Public Intake:
Incident Date/Time: 9/24/2005 12:06:06
Reported Date/Time: 9/24/2005 12:45:08
County: Vermillion

Site: SR 63 NEWPORT IN 479660400

[HIS SPILLS](#)

Spill NO: 200509201
Spill Type: Other
Spill Source: Other
Spilled Amount:
Spilled Units:
Material Name: MINI CAM ALARM
Contained:
Recovered Units:
Recovered Amount:
Area Affected: UND
Water Supply Affected: N
Receiving Water: NONE
NO of Fish Killed: 0.00
Public Intake:
Incident Date/Time: 9/24/2005 9:40:48
Reported Date/Time: 9/24/2005 9:45:48
County: Vermillion

Site: SR 63 NEWPORT IN 479660400

[HIS SPILLS](#)

Spill NO: 200509196
Spill Type: Other
Spill Source: Industrial
Spilled Amount:
Spilled Units:
Material Name: N/A
Contained:
Recovered Units:
Recovered Amount:
Area Affected: N/A
Water Supply Affected: N
Receiving Water:
NO of Fish Killed:
Public Intake:
Incident Date/Time: 9/23/2005 10:10:06
Reported Date/Time: 9/23/2005 10:24:03
County: Vermillion

Site: SR 63 NEWPORT IN 479660400 HIS SPILLS

Spill NO: 200509194
Spill Type: Other
Spill Source: Industrial
Spilled Amount:
Spilled Units:
Material Name: N/A
Contained:
Recovered Units:
Recovered Amount:
Area Affected: N/A
Water Supply Affected: N
Receiving Water:
NO of Fish Killed:
Public Intake:
Incident Date/Time: 9/23/2005 2:33:09
Reported Date/Time: 9/23/2005 2:42:09
County: Vermillion

Site: SR 63 NEWPORT IN 479660400 HIS SPILLS

Spill NO: 200504219
Spill Type: Other
Spill Source: Other
Spilled Amount:
Spilled Units:
Material Name: VX
Contained:
Recovered Units:
Recovered Amount:
Area Affected:
Water Supply Affected: N
Receiving Water:
NO of Fish Killed:
Public Intake:
Incident Date/Time: 4/19/2005 15:47:57
Reported Date/Time: 4/19/2005 15:47:57
County: Vermillion

Site: SR 63 NEWPORT IN 479660400 HIS SPILLS

Spill NO: 200504214
Spill Type: Other

Spill Source: Industrial
Spilled Amount:
Spilled Units:
Material Name: N/A
Contained:
Recovered Units:
Recovered Amount:
Area Affected: N/S
Water Supply Affected: N
Receiving Water:
NO of Fish Killed:
Public Intake:
Incident Date/Time: 4/19/2005 10:58:46
Reported Date/Time: 4/19/2005 11:13:46
County: Vermillion

Site: SR 63 NEWPORT IN 479660400

[HIS SPILLS](#)

Spill NO: 200504023
Spill Type: Other
Spill Source: Industrial
Spilled Amount:
Spilled Units:
Material Name: N/A
Contained:
Recovered Units:
Recovered Amount:
Area Affected: N/A
Water Supply Affected: N
Receiving Water:
NO of Fish Killed:
Public Intake:
Incident Date/Time: 4/4/2005 9:30:47
Reported Date/Time: 4/4/2005 9:57:47
County: Vermillion

Site: SR 63 NEWPORT IN 479660400

[HIS SPILLS](#)

Spill NO: 200504022
Spill Type: Other
Spill Source: Industrial
Spilled Amount:
Spilled Units:
Material Name: N/A
Contained:
Recovered Units:
Recovered Amount:
Area Affected: N/A
Water Supply Affected: N
Receiving Water:
NO of Fish Killed:
Public Intake:
Incident Date/Time: 4/4/2005 8:27:56
Reported Date/Time: 4/4/2005 8:40:56
County: Vermillion

Site: SR 63 NEWPORT IN 479660400

[HIS SPILLS](#)

Spill NO: 200504018
Spill Type: Other
Spill Source: Industrial
Spilled Amount:

Spilled Units:
Material Name: N/A
Contained:
Recovered Units:
Recovered Amount:
Area Affected: N/A
Water Supply Affected: N
Receiving Water:
NO of Fish Killed:
Public Intake:
Incident Date/Time: 4/2/2005 14:03:26
Reported Date/Time: 4/2/2005 14:25:26
County: Vermillion

Site: SR 63 NEWPORT IN 479660400 HIS SPILLS

Spill NO: 200504024
Spill Type: Other
Spill Source: Industrial
Spilled Amount:
Spilled Units:
Material Name: N/A
Contained:
Recovered Units:
Recovered Amount:
Area Affected: N/A
Water Supply Affected: N
Receiving Water:
NO of Fish Killed:
Public Intake:
Incident Date/Time: 4/4/2005 10:40:18
Reported Date/Time: 4/4/2005 10:55:18
County: Vermillion

Site: SR 63 NEWPORT IN 479660400 HIS SPILLS

Spill NO: 200504017
Spill Type: Other
Spill Source: Industrial
Spilled Amount:
Spilled Units:
Material Name: N/A
Contained:
Recovered Units:
Recovered Amount:
Area Affected: N/A
Water Supply Affected: N
Receiving Water:
NO of Fish Killed:
Public Intake:
Incident Date/Time: 4/2/2005 13:18:11
Reported Date/Time: 4/2/2005 13:45:11
County: Vermillion

Site: SR 63 NEWPORT IN 479660400 HIS SPILLS

Spill NO: 200504015
Spill Type: Other
Spill Source: Industrial
Spilled Amount:
Spilled Units:
Material Name: N/A

Contained:
Recovered Units:
Recovered Amount:
Area Affected: N/A
Water Supply Affected: N
Receiving Water:
NO of Fish Killed:
Public Intake:
Incident Date/Time: 4/1/2005 14:27:43
Reported Date/Time: 4/1/2005 14:45:43
County: Vermillion

Site: **SR 63 NEWPORT IN 479660400** HIS SPILLS

Spill NO: 200504014
Spill Type: Other
Spill Source: Industrial
Spilled Amount:
Spilled Units:
Material Name: N/A
Contained:
Recovered Units:
Recovered Amount:
Area Affected: N/A
Water Supply Affected: N
Receiving Water:
NO of Fish Killed:
Public Intake:
Incident Date/Time: 4/1/2005 8:05:22
Reported Date/Time: 4/1/2005 9:05:22
County: Vermillion

Site: **SR 63 NEWPORT IN 479660400** HIS SPILLS

Spill NO: 200504013
Spill Type: Other
Spill Source: Industrial
Spilled Amount:
Spilled Units:
Material Name: N/A
Contained:
Recovered Units:
Recovered Amount:
Area Affected: N/A
Water Supply Affected: N
Receiving Water:
NO of Fish Killed:
Public Intake:
Incident Date/Time: 4/1/2005 12:49:56
Reported Date/Time: 4/1/2005 15:38:56
County: Vermillion

Site: **SR 63 NEWPORT IN 479660400** HIS SPILLS

Spill NO: 200504102
Spill Type: Other
Spill Source: Industrial
Spilled Amount:
Spilled Units:
Material Name: N/A
Contained:
Recovered Units:

Recovered Amount:
Area Affected: N/A
Water Supply Affected: N
Receiving Water:
NO of Fish Killed:
Public Intake:
Incident Date/Time: 4/11/2005 9:28:39
Reported Date/Time: 4/11/2005 9:43:39
County: Vermillion

Site: SR 63 NEWPORT IN 479660400 HIS SPILLS

Spill NO: 200504097
Spill Type: Other
Spill Source: Industrial
Spilled Amount:
Spilled Units:
Material Name: N/A
Contained:
Recovered Units:
Recovered Amount:
Area Affected: N/A
Water Supply Affected: N
Receiving Water:
NO of Fish Killed:
Public Intake:
Incident Date/Time: 4/9/2005 13:31:33
Reported Date/Time: 4/9/2005 14:13:33
County: Vermillion

Site: SR 63 NEWPORT IN 479660400 HIS SPILLS

Spill NO: 200504016
Spill Type: Other
Spill Source: Industrial
Spilled Amount:
Spilled Units:
Material Name: N/A
Contained:
Recovered Units:
Recovered Amount:
Area Affected: N/A
Water Supply Affected: N
Receiving Water:
NO of Fish Killed:
Public Intake:
Incident Date/Time: 4/2/2005 8:44:35
Reported Date/Time: 4/2/2005 8:55:35
County: Vermillion

Site: SR 63 NEWPORT IN 479660400 HIS SPILLS

Spill NO: 200604262
Spill Type: Other
Spill Source: Industrial
Spilled Amount:
Spilled Units:
Material Name: N/A
Contained:
Recovered Units:
Recovered Amount:
Area Affected: N/A

Water Supply Affected: N
Receiving Water:
NO of Fish Killed:
Public Intake:
Incident Date/Time: 4/24/2006 12:00:55
Reported Date/Time: 4/25/2006 10:15:55
County: Vermillion

Site: SR 63 NEWPORT IN 479660400 HIS SPILLS

Spill NO: 200602205
Spill Type: Other
Spill Source: Industrial
Spilled Amount:
Spilled Units:
Material Name: N/A
Contained:
Recovered Units:
Recovered Amount:
Area Affected: N/A
Water Supply Affected: N
Receiving Water:
NO of Fish Killed:
Public Intake:
Incident Date/Time: 2/23/2006 10:49:15
Reported Date/Time: 2/23/2006 10:55:15
County: Vermillion

Site: SR 63 NEWPORT IN 479660400 HIS SPILLS

Spill NO: 200605086
Spill Type: Other
Spill Source: Industrial
Spilled Amount:
Spilled Units:
Material Name: N/A
Contained:
Recovered Units:
Recovered Amount:
Area Affected: N/A
Water Supply Affected: N
Receiving Water:
NO of Fish Killed:
Public Intake:
Incident Date/Time: 5/10/2006 8:52:45
Reported Date/Time: 5/10/2006 8:59:45
County: Vermillion

Site: SR 63 NEWPORT IN 479660400 HIS SPILLS

Spill NO: 200604141
Spill Type: Other
Spill Source: Industrial
Spilled Amount:
Spilled Units:
Material Name: N/A
Contained:
Recovered Units:
Recovered Amount:
Area Affected: N/A
Water Supply Affected: N
Receiving Water:

NO of Fish Killed:
Public Intake:
Incident Date/Time: 4/15/2006 13:08:33
Reported Date/Time: 4/15/2006 13:30:33
County: Vermillion

Site: SR 63 NEWPORT IN 479660400

[HIS SPILLS](#)

Spill NO: 200604136
Spill Type: Other
Spill Source: Industrial
Spilled Amount:
Spilled Units:
Material Name: N/A
Contained:
Recovered Units:
Recovered Amount:
Area Affected: N/A
Water Supply Affected: N
Receiving Water:
NO of Fish Killed:
Public Intake:
Incident Date/Time: 4/14/2006 9:42:33
Reported Date/Time: 4/14/2006 9:53:33
County: Vermillion

Site: SR 63 NEWPORT IN 479660400

[HIS SPILLS](#)

Spill NO: 200603029
Spill Type: Other
Spill Source: Other
Spilled Amount:
Spilled Units:
Material Name: VX ALARM
Contained:
Recovered Units:
Recovered Amount:
Area Affected: NA
Water Supply Affected: N
Receiving Water: NA
NO of Fish Killed:
Public Intake: NA
Incident Date/Time: 3/7/2006 8:20:30
Reported Date/Time: 3/7/2006 8:20:30
County: Vermillion

Site: SR 63 NEWPORT IN 479660400

[HIS SPILLS](#)

Spill NO: 200604172
Spill Type: Air
Spill Source: Industrial
Spilled Amount:
Spilled Units:
Material Name: N/A
Contained:
Recovered Units:
Recovered Amount:
Area Affected: N/A
Water Supply Affected: N
Receiving Water:
NO of Fish Killed:
Public Intake:

Incident Date/Time: 4/18/2006 14:15:33
Reported Date/Time: 4/18/2006 14:26:33
County: Vermillion

Site:

SR 63 NEWPORT IN 479660400

[HIS SPILLS](#)

Spill NO: 200604171
Spill Type: Other
Spill Source: Individual
Spilled Amount:
Spilled Units:
Material Name: N/A
Contained:
Recovered Units:
Recovered Amount:
Area Affected: N/A
Water Supply Affected: N
Receiving Water:
NO of Fish Killed:
Public Intake:
Incident Date/Time: 4/18/2006 6:06:07
Reported Date/Time: 4/18/2006 6:06:07
County: Vermillion

Site:

SR 63 NEWPORT IN 479660400

[HIS SPILLS](#)

Spill NO: 200604173
Spill Type: Other
Spill Source: Industrial
Spilled Amount:
Spilled Units:
Material Name: N/A
Contained:
Recovered Units:
Recovered Amount:
Area Affected: N/A
Water Supply Affected: N
Receiving Water:
NO of Fish Killed:
Public Intake:
Incident Date/Time: 4/19/2006 10:24:51
Reported Date/Time: 4/19/2006 10:35:51
County: Vermillion

Site:

SR 63 NEWPORT IN 479660400

[HIS SPILLS](#)

Spill NO: 200604176
Spill Type: Other
Spill Source: Industrial
Spilled Amount:
Spilled Units:
Material Name: N/A
Contained:
Recovered Units:
Recovered Amount:
Area Affected: N/A
Water Supply Affected: N
Receiving Water:
NO of Fish Killed:
Public Intake:
Incident Date/Time: 4/19/2006 13:45:32
Reported Date/Time: 4/19/2006 14:08:32

County: Vermillion

Site:
SR 63 NEWPORT IN 479660400

[HIS SPILLS](#)

Spill NO: 200604131
Spill Type: Other
Spill Source: Industrial
Spilled Amount:
Spilled Units:
Material Name: N/A
Contained:
Recovered Units:
Recovered Amount:
Area Affected: N/A
Water Supply Affected: N
Receiving Water:
NO of Fish Killed:
Public Intake:
Incident Date/Time: 4/13/2006 14:39:02
Reported Date/Time: 4/13/2006 14:49:02
County: Vermillion

Site:
SR 63 NEWPORT IN 479660400

[HIS SPILLS](#)

Spill NO: 200604170
Spill Type: Other
Spill Source: Industrial
Spilled Amount:
Spilled Units:
Material Name: N/A
Contained:
Recovered Units:
Recovered Amount:
Area Affected: N/A
Water Supply Affected: N
Receiving Water:
NO of Fish Killed:
Public Intake:
Incident Date/Time: 4/17/2006 16:43:18
Reported Date/Time: 4/17/2006 17:03:18
County: Vermillion

Site:
SR 63 NEWPORT IN 47966

[HIS SPILLS](#)

Spill NO: 200806085
Spill Type: Other
Spill Source: Industrial
Spilled Amount:
Spilled Units:
Material Name: N/A
Contained:
Recovered Units:
Recovered Amount:
Area Affected: N/A
Water Supply Affected: N
Receiving Water:
NO of Fish Killed:
Public Intake:
Incident Date/Time: 6/5/2008 2:44:11
Reported Date/Time: 6/5/2008 3:25:11
County: Vermillion

Site: SR 63 NEWPORT IN

HIS SPILLS

Spill NO: 200807149
Spill Type: Other
Spill Source: Industrial
Spilled Amount:
Spilled Units:
Material Name: N/A
Contained:
Recovered Units:
Recovered Amount:
Area Affected: N/A
Water Supply Affected: N
Receiving Water:
NO of Fish Killed:
Public Intake:
Incident Date/Time: 7/17/2008 13:16:57
Reported Date/Time: 7/17/2008 13:25:57
County: Vermillion

Site: SR 63 NEWPORT IN

HIS SPILLS

Spill NO: 200807179
Spill Type: Other
Spill Source: Industrial
Spilled Amount:
Spilled Units:
Material Name: N/A
Contained:
Recovered Units:
Recovered Amount:
Area Affected: N/A
Water Supply Affected: N
Receiving Water:
NO of Fish Killed:
Public Intake:
Incident Date/Time: 7/21/2008 4:08:19
Reported Date/Time: 7/21/2008 20:56:19
County: Vermillion

Site: SR 63 NEWPORT IN

HIS SPILLS

Spill NO: 200807177
Spill Type: Other
Spill Source: Industrial
Spilled Amount:
Spilled Units:
Material Name: N/A
Contained:
Recovered Units:
Recovered Amount:
Area Affected: N/A
Water Supply Affected: N
Receiving Water:
NO of Fish Killed:
Public Intake:
Incident Date/Time: 7/21/2008 13:49:27
Reported Date/Time: 7/21/2008 14:02:27
County: Vermillion

Site:

SR 63 NEWPORT IN 47966

[HIS SPILLS](#)

Spill NO: 200706284
Spill Type: Other
Spill Source: Industrial
Spilled Amount:
Spilled Units:
Material Name: N/A
Contained:
Recovered Units:
Recovered Amount:
Area Affected: N/A
Water Supply Affected: N
Receiving Water:
NO of Fish Killed:
Public Intake:
Incident Date/Time: 6/27/2007 11:38:58
Reported Date/Time: 6/27/2007 12:28:58
County: Vermillion

Site:

SR 63 NEWPORT IN 47966

[HIS SPILLS](#)

Spill NO: 200707101
Spill Type: Other
Spill Source: Industrial
Spilled Amount:
Spilled Units:
Material Name: N/A
Contained:
Recovered Units:
Recovered Amount:
Area Affected: N/A
Water Supply Affected: N
Receiving Water:
NO of Fish Killed:
Public Intake:
Incident Date/Time: 7/10/2007 15:33:59
Reported Date/Time: 7/10/2007 16:08:59
County: Vermillion

Site:

SR 63 NEWPORT IN 47966

[HIS SPILLS](#)

Spill NO: 200708107
Spill Type: Other
Spill Source: Industrial
Spilled Amount:
Spilled Units:
Material Name: N/A
Contained:
Recovered Units:
Recovered Amount:
Area Affected: N/A
Water Supply Affected: N
Receiving Water:
NO of Fish Killed:
Public Intake:
Incident Date/Time: 8/12/2007 20:40:16
Reported Date/Time: 8/12/2007 21:10:16
County: Vermillion

Site:

SR 63 NEWPORT IN 47966

[HIS SPILLS](#)

Spill NO: 200707049
Spill Type: Other
Spill Source: Industrial
Spilled Amount:
Spilled Units:
Material Name: N/A
Contained:
Recovered Units:
Recovered Amount:
Area Affected: N/A
Water Supply Affected: N
Receiving Water:
NO of Fish Killed:
Public Intake:
Incident Date/Time: 7/3/2007 2:00:40
Reported Date/Time: 7/3/2007 2:20:40
County: Vermillion

Site:

SR 63 NEWPORT IN 47966

[HIS SPILLS](#)

Spill NO: 200706209
Spill Type: Other
Spill Source: Industrial
Spilled Amount:
Spilled Units:
Material Name: N/A
Contained:
Recovered Units:
Recovered Amount:
Area Affected: N/A
Water Supply Affected: N
Receiving Water:
NO of Fish Killed:
Public Intake:
Incident Date/Time: 6/19/2007 2:53:22
Reported Date/Time: 6/19/2007 10:10:22
County: Vermillion

Site:

SR 63 NEWPORT IN 47966

[HIS SPILLS](#)

Spill NO: 200704273
Spill Type: Other
Spill Source: Industrial
Spilled Amount:
Spilled Units:
Material Name: N/A
Contained:
Recovered Units:
Recovered Amount:
Area Affected: N/A
Water Supply Affected: N
Receiving Water:
NO of Fish Killed:
Public Intake:
Incident Date/Time: 4/30/2007 13:59:35
Reported Date/Time: 4/30/2007 15:04:35
County: Vermillion

Site:

SR 63 NEWPORT IN 47966

[HIS SPILLS](#)

Spill NO: 200704272

Spill Type: Spill
Spill Source: Industrial
Spilled Amount:
Spilled Units:
Material Name: N/A
Contained:
Recovered Units:
Recovered Amount:
Area Affected: N/A
Water Supply Affected: N
Receiving Water:
NO of Fish Killed:
Public Intake:
Incident Date/Time: 4/30/2007 13:15:15
Reported Date/Time: 4/30/2007 13:34:15
County: Vermillion

Site:

SR 63 NEWPORT IN 47966

[HIS SPILLS](#)

Spill NO: 200705154
Spill Type: Other
Spill Source: Industrial
Spilled Amount:
Spilled Units:
Material Name: N/A
Contained:
Recovered Units:
Recovered Amount:
Area Affected: N/A
Water Supply Affected: N
Receiving Water:
NO of Fish Killed:
Public Intake:
Incident Date/Time: 5/21/2007 13:36:44
Reported Date/Time: 5/21/2007 13:45:44
County: Vermillion

Site:

SR 63 NEWPORT IN 479660400

[HIS SPILLS](#)

Spill NO: 200503212
Spill Type: Other
Spill Source: Industrial
Spilled Amount:
Spilled Units:
Material Name: N/A
Contained:
Recovered Units:
Recovered Amount:
Area Affected: N/A
Water Supply Affected: N
Receiving Water:
NO of Fish Killed:
Public Intake:
Incident Date/Time: 3/31/2005 9:37:06
Reported Date/Time: 3/31/2005 9:53:06
County: Vermillion

Site:

SR 63 NEWPORT IN 479660400

[HIS SPILLS](#)

Spill NO: 200510091
Spill Type: Other
Spill Source: Industrial

Spilled Amount:
Spilled Units:
Material Name: N/A
Contained:
Recovered Units:
Recovered Amount:
Area Affected: N/A
Water Supply Affected: N
Receiving Water:
NO of Fish Killed:
Public Intake:
Incident Date/Time: 10/12/2005 9:46:24
Reported Date/Time: 10/12/2005 9:59:24
County: Vermillion

Site: SR 63 NEWPORT IN 47966 HIS SPILLS

Spill NO: 200701181
Spill Type: Other
Spill Source: Industrial
Spilled Amount:
Spilled Units:
Material Name: N/A
Contained:
Recovered Units:
Recovered Amount:
Area Affected: N/A
Water Supply Affected: N
Receiving Water:
NO of Fish Killed:
Public Intake:
Incident Date/Time: 1/25/2007 3:23:14
Reported Date/Time: 1/25/2007 14:19:14
County: Vermillion

Site: SR 63 NEWPORT IN 479660400 HIS SPILLS

Spill NO: 200603035
Spill Type: Other
Spill Source: Industrial
Spilled Amount:
Spilled Units:
Material Name: N/A
Contained:
Recovered Units:
Recovered Amount:
Area Affected: N/A
Water Supply Affected: N
Receiving Water:
NO of Fish Killed:
Public Intake:
Incident Date/Time: 3/2/2006 21:49:12
Reported Date/Time: 3/2/2006 21:56:12
County: Vermillion

Site: SR 63 NEWPORT IN 479660400 HIS SPILLS

Spill NO: 200508317
Spill Type: Other
Spill Source: Industrial
Spilled Amount:
Spilled Units:

Material Name: N/A
Contained:
Recovered Units:
Recovered Amount:
Area Affected: N/A
Water Supply Affected: N
Receiving Water:
NO of Fish Killed:
Public Intake:
Incident Date/Time: 8/31/2005 17:43:11
Reported Date/Time: 8/31/2005 18:14:11
County: Vermillion

Site: **SR 63 NEWPORT IN 479660400** [HIS SPILLS](#)

Spill NO: 200508316
Spill Type: Other
Spill Source: Industrial
Spilled Amount:
Spilled Units:
Material Name: N/A
Contained:
Recovered Units:
Recovered Amount:
Area Affected: N/A
Water Supply Affected: N
Receiving Water:
NO of Fish Killed:
Public Intake:
Incident Date/Time: 8/31/2005 13:29:17
Reported Date/Time: 8/31/2005 13:47:17
County: Vermillion

Site: **SR 63 NEWPORT IN 479660400** [HIS SPILLS](#)

Spill NO: 200510031
Spill Type: Other
Spill Source: Industrial
Spilled Amount:
Spilled Units:
Material Name: N/A
Contained:
Recovered Units:
Recovered Amount:
Area Affected: N/A
Water Supply Affected: N
Receiving Water:
NO of Fish Killed:
Public Intake:
Incident Date/Time: 10/4/2005 10:32:18
Reported Date/Time: 10/4/2005 10:37:18
County: Vermillion

Site: **SR 63 NEWPORT IN 479660400** [HIS SPILLS](#)

Spill NO: 200508066
Spill Type: Other
Spill Source: Industrial
Spilled Amount:
Spilled Units:
Material Name: N/A
Contained:

Recovered Units:
Recovered Amount:
Area Affected: N/A
Water Supply Affected: N
Receiving Water:
NO of Fish Killed:
Public Intake:
Incident Date/Time: 8/4/2005 13:40:41
Reported Date/Time: 8/4/2005 14:05:41
County: Vermillion

Site: SR 63 NEWPORT IN 479660400

[HIS SPILLS](#)

Spill NO: 200509247
Spill Type: Other
Spill Source: Industrial
Spilled Amount:
Spilled Units:
Material Name: N/A
Contained:
Recovered Units:
Recovered Amount:
Area Affected: N/A
Water Supply Affected: N
Receiving Water:
NO of Fish Killed:
Public Intake:
Incident Date/Time: 9/29/2005 9:04:58
Reported Date/Time: 9/29/2005 9:25:58
County: Vermillion

Site: SR 63 NEWPORT IN 479660400

[HIS SPILLS](#)

Spill NO: 200508065
Spill Type: Other
Spill Source: Individual
Spilled Amount:
Spilled Units:
Material Name: N/A
Contained:
Recovered Units:
Recovered Amount:
Area Affected: N/A
Water Supply Affected: N
Receiving Water:
NO of Fish Killed:
Public Intake:
Incident Date/Time: 8/4/2005 13:02:17
Reported Date/Time: 8/4/2005 13:15:17
County: Vermillion

Site: SR 63 NEWPORT IN 479660400

[HIS SPILLS](#)

Spill NO: 200603037
Spill Type: Other
Spill Source: Industrial
Spilled Amount:
Spilled Units:
Material Name: N/A
Contained:
Recovered Units:
Recovered Amount:

Area Affected: N/A
Water Supply Affected: N
Receiving Water:
NO of Fish Killed:
Public Intake:
Incident Date/Time: 3/3/2006 1:26:22
Reported Date/Time: 3/3/2006 1:30:22
County: Vermillion

Site:

SR 63 NEWPORT IN 479660400

[HIS SPILLS](#)

Spill NO: 200508061
Spill Type: Other
Spill Source: Industrial
Spilled Amount:
Spilled Units:
Material Name: N/A
Contained:
Recovered Units:
Recovered Amount:
Area Affected: N/A
Water Supply Affected: N
Receiving Water:
NO of Fish Killed:
Public Intake:
Incident Date/Time: 8/4/2005 9:45:24
Reported Date/Time: 8/4/2005 10:07:24
County: Vermillion

Site:

SR 63 NEWPORT IN 479660400

[HIS SPILLS](#)

Spill NO: 200508059
Spill Type: Other
Spill Source: Industrial
Spilled Amount:
Spilled Units:
Material Name: N/A
Contained:
Recovered Units:
Recovered Amount:
Area Affected: N/A
Water Supply Affected: N
Receiving Water:
NO of Fish Killed:
Public Intake:
Incident Date/Time: 8/4/2005 8:22:53
Reported Date/Time: 8/4/2005 8:45:53
County: Vermillion

Site:

SR 63 NEWPORT IN 479660400

[HIS SPILLS](#)

Spill NO: 200507192
Spill Type: Other
Spill Source: Industrial
Spilled Amount:
Spilled Units:
Material Name: N/A
Contained:
Recovered Units:
Recovered Amount:
Area Affected: N/A
Water Supply Affected: N

Receiving Water:
NO of Fish Killed:
Public Intake:
Incident Date/Time: 7/23/2005 9:53:29
Reported Date/Time: 7/23/2005 10:09:29
County: Vermillion

Site: SR 63 NEWPORT IN 479660400 HIS SPILLS

Spill NO: 200507191
Spill Type: Other
Spill Source: Industrial
Spilled Amount:
Spilled Units:
Material Name: N/A
Contained:
Recovered Units:
Recovered Amount:
Area Affected: N/A
Water Supply Affected: N
Receiving Water:
NO of Fish Killed:
Public Intake:
Incident Date/Time: 7/23/2005 9:47:27
Reported Date/Time: 7/23/2005 9:56:27
County: Vermillion

Site: SR 63 NEWPORT IN 47966 HIS SPILLS

Spill NO: 200701076
Spill Type: Other
Spill Source: Industrial
Spilled Amount:
Spilled Units:
Material Name: N/A
Contained:
Recovered Units:
Recovered Amount:
Area Affected: N/A
Water Supply Affected: N
Receiving Water:
NO of Fish Killed:
Public Intake:
Incident Date/Time: 1/12/2007 9:20:46
Reported Date/Time: 1/12/2007 9:35:46
County: Vermillion

Site: SR 63 NEWPORT IN 47966 HIS SPILLS

Spill NO: 200612071
Spill Type: Other
Spill Source: Industrial
Spilled Amount:
Spilled Units:
Material Name: N/A
Contained:
Recovered Units:
Recovered Amount:
Area Affected: N/A
Water Supply Affected: N
Receiving Water:
NO of Fish Killed:

Public Intake:
Incident Date/Time: 12/8/2006 13:16:35
Reported Date/Time: 12/8/2006 13:26:35
County: Vermillion

Site: SR 63 NEWPORT IN 47966

HIS SPILLS

Spill NO: 200612070
Spill Type: Other
Spill Source: Industrial
Spilled Amount:
Spilled Units:
Material Name: N/A
Contained:
Recovered Units:
Recovered Amount:
Area Affected: N/A
Water Supply Affected: N
Receiving Water:
NO of Fish Killed:
Public Intake:
Incident Date/Time: 12/8/2006 10:22:31
Reported Date/Time: 12/8/2006 10:37:31
County: Vermillion

Site: SR 63 NEWPORT IN 47966

HIS SPILLS

Spill NO: 200612105
Spill Type: Other
Spill Source: Industrial
Spilled Amount:
Spilled Units:
Material Name: N/A
Contained:
Recovered Units:
Recovered Amount:
Area Affected: N/A
Water Supply Affected: N
Receiving Water:
NO of Fish Killed:
Public Intake:
Incident Date/Time: 12/12/2006 14:34:41
Reported Date/Time: 12/12/2006 15:50:41
County: Vermillion

Site: SR 63 NEWPORT IN 47966

HIS SPILLS

Spill NO: 200612104
Spill Type: Other
Spill Source: Industrial
Spilled Amount:
Spilled Units:
Material Name: N/A
Contained:
Recovered Units:
Recovered Amount:
Area Affected: N/A
Water Supply Affected: N
Receiving Water:
NO of Fish Killed:
Public Intake:
Incident Date/Time: 12/12/2006 14:14:53

Reported Date/Time: 12/12/2006 14:30:53
County: Vermillion

Site: SR 63 NEWPORT IN 47966

[HIS SPILLS](#)

Spill NO: 200612095
Spill Type: Other
Spill Source: Industrial
Spilled Amount:
Spilled Units:
Material Name: N/A
Contained:
Recovered Units:
Recovered Amount:
Area Affected: N/A
Water Supply Affected: N
Receiving Water:
NO of Fish Killed:
Public Intake:
Incident Date/Time: 12/11/2006 9:52:56
Reported Date/Time: 12/11/2006 9:59:56
County: Vermillion

Site: SR 63 NEWPORT IN 47966

[HIS SPILLS](#)

Spill NO: 200612094
Spill Type: Other
Spill Source: Industrial
Spilled Amount:
Spilled Units:
Material Name: N/A
Contained:
Recovered Units:
Recovered Amount:
Area Affected: N/A
Water Supply Affected: N
Receiving Water:
NO of Fish Killed:
Public Intake:
Incident Date/Time: 12/12/2006 9:56:00
Reported Date/Time: 12/12/2006 10:16:00
County: Vermillion

Site: SR 63 NEWPORT IN 47966

[HIS SPILLS](#)

Spill NO: 200612069
Spill Type: Other
Spill Source: Industrial
Spilled Amount:
Spilled Units:
Material Name: N/A
Contained:
Recovered Units:
Recovered Amount:
Area Affected: N/A
Water Supply Affected: N
Receiving Water:
NO of Fish Killed:
Public Intake:
Incident Date/Time: 12/7/2006 14:50:56
Reported Date/Time: 12/7/2006 14:50:56
County: Vermillion

Site:

SR 63 NEWPORT IN 47966

[HIS SPILLS](#)

Spill NO: 200612122
Spill Type: Other
Spill Source: Industrial
Spilled Amount:
Spilled Units:
Material Name: N/A
Contained:
Recovered Units:
Recovered Amount:
Area Affected: N/A
Water Supply Affected: N
Receiving Water:
NO of Fish Killed:
Public Intake:
Incident Date/Time: 12/14/2006 9:37:56
Reported Date/Time: 12/14/2006 9:44:56
County: Vermillion

Site:

SR 63 NEWPORT IN 479660400

[HIS SPILLS](#)

Spill NO: 200603031
Spill Type: Other
Spill Source: Industrial
Spilled Amount:
Spilled Units:
Material Name: N/A
Contained:
Recovered Units:
Recovered Amount:
Area Affected: N/A
Water Supply Affected: N
Receiving Water:
NO of Fish Killed:
Public Intake:
Incident Date/Time: 3/2/2006 7:35:21
Reported Date/Time: 3/2/2006 7:42:01
County: Vermillion

Site:

SR 63 NEWPORT IN 479660400

[HIS SPILLS](#)

Spill NO: 200504140
Spill Type: Other
Spill Source: Industrial
Spilled Amount:
Spilled Units:
Material Name: N/A
Contained:
Recovered Units:
Recovered Amount:
Area Affected: N/A
Water Supply Affected: N
Receiving Water:
NO of Fish Killed:
Public Intake:
Incident Date/Time: 4/13/2005 10:31:42
Reported Date/Time: 4/13/2005 10:51:42
County: Vermillion

Site:

SR 63 NEWPORT IN 479660400

[HIS SPILLS](#)

Spill NO: 200504137
Spill Type: Other
Spill Source: Industrial
Spilled Amount:
Spilled Units:
Material Name: N/A
Contained:
Recovered Units:
Recovered Amount:
Area Affected: N/A
Water Supply Affected: N
Receiving Water:
NO of Fish Killed:
Public Intake:
Incident Date/Time: 4/13/2005 9:52:49
Reported Date/Time: 4/13/2005 10:31:49
County: Vermillion

Site:

SR 63 NEWPORT IN 479660400

[HIS SPILLS](#)

Spill NO: 200504136
Spill Type: Other
Spill Source: Individual
Spilled Amount:
Spilled Units:
Material Name: N/A
Contained:
Recovered Units:
Recovered Amount:
Area Affected: N/A
Water Supply Affected: N
Receiving Water:
NO of Fish Killed:
Public Intake:
Incident Date/Time: 4/13/2005 9:05:46
Reported Date/Time: 4/13/2005 9:12:46
County: Vermillion

Site:

SR 63 NEWPORT IN 479660400

[HIS SPILLS](#)

Spill NO: 200504078
Spill Type: Other
Spill Source: Industrial
Spilled Amount:
Spilled Units:
Material Name: N/A
Contained:
Recovered Units:
Recovered Amount:
Area Affected: N/A
Water Supply Affected: N
Receiving Water:
NO of Fish Killed:
Public Intake:
Incident Date/Time: 4/8/2005 8:28:09
Reported Date/Time: 4/8/2005 8:55:09
County: Vermillion

Site:

[HIS SPILLS](#)

SR 63 NEWPORT IN 479660400

Spill NO: 200504077
Spill Type: Other
Spill Source: Industrial
Spilled Amount:
Spilled Units:
Material Name: N/A
Contained:
Recovered Units:
Recovered Amount:
Area Affected: N/A
Water Supply Affected: N
Receiving Water:
NO of Fish Killed:
Public Intake:
Incident Date/Time: 4/8/2005 9:03:38
Reported Date/Time: 4/8/2005 9:15:38
County: Vermillion

Site: **SR 63 NEWPORT IN 47966** [HIS SPILLS](#)

Spill NO: 200612068
Spill Type: Other
Spill Source: Industrial
Spilled Amount:
Spilled Units:
Material Name: N/A
Contained:
Recovered Units:
Recovered Amount:
Area Affected: N/A
Water Supply Affected: N
Receiving Water:
NO of Fish Killed:
Public Intake:
Incident Date/Time: 12/7/2006 10:00:08
Reported Date/Time: 12/7/2006 10:08:08
County: Vermillion

Site: **SR 63 NEWPORT IN 479660400** [HIS SPILLS](#)

Spill NO: 200504079
Spill Type: Other
Spill Source: Industrial
Spilled Amount:
Spilled Units:
Material Name: N/A
Contained:
Recovered Units:
Recovered Amount:
Area Affected: N/A
Water Supply Affected: N
Receiving Water:
NO of Fish Killed:
Public Intake:
Incident Date/Time: 4/8/2005 9:37:23
Reported Date/Time: 4/8/2005 10:00:23
County: Vermillion

Site: **SR 63 NEWPORT IN 47966** [HIS SPILLS](#)

Spill NO: 200611022
Spill Type: Other
Spill Source: Industrial
Spilled Amount:
Spilled Units:
Material Name: N/A
Contained:
Recovered Units:
Recovered Amount:
Area Affected: N/A
Water Supply Affected: N
Receiving Water:
NO of Fish Killed:
Public Intake:
Incident Date/Time: 11/2/2006 8:15:00
Reported Date/Time: 11/2/2006 8:16:00
County: Vermillion

Site: SR 63 NEWPORT IN 47966 HIS SPILLS

Spill NO: 200611021
Spill Type: Other
Spill Source: Industrial
Spilled Amount:
Spilled Units:
Material Name: N/A
Contained:
Recovered Units:
Recovered Amount:
Area Affected: N/A
Water Supply Affected: N
Receiving Water:
NO of Fish Killed:
Public Intake:
Incident Date/Time: 11/2/2006 15:21:23
Reported Date/Time: 11/2/2006 15:35:23
County: Vermillion

Site: SR 63 NEWPORT IN 47966 HIS SPILLS

Spill NO: 200611020
Spill Type: Other
Spill Source: Industrial
Spilled Amount:
Spilled Units:
Material Name: N/A
Contained:
Recovered Units:
Recovered Amount:
Area Affected: N/A
Water Supply Affected: N
Receiving Water:
NO of Fish Killed:
Public Intake:
Incident Date/Time: 11/2/2006 14:27:39
Reported Date/Time: 11/2/2006 14:35:39
County: Vermillion

Site: SR 63 NEWPORT IN 47966 HIS SPILLS

Spill NO: 200611128
Spill Type: Other

Spill Source: Industrial
Spilled Amount:
Spilled Units:
Material Name: N/A
Contained:
Recovered Units:
Recovered Amount:
Area Affected: N/A
Water Supply Affected: N
Receiving Water:
NO of Fish Killed:
Public Intake:
Incident Date/Time: 11/17/2006 7:40:48
Reported Date/Time: 11/17/2006 7:41:48
County: Vermillion

Site: SR 63 NEWPORT IN 47966 [HIS SPILLS](#)

Spill NO: 200610101
Spill Type: Other
Spill Source: Industrial
Spilled Amount:
Spilled Units:
Material Name: N/A
Contained:
Recovered Units:
Recovered Amount:
Area Affected: N/A
Water Supply Affected: N
Receiving Water:
NO of Fish Killed:
Public Intake:
Incident Date/Time: 10/11/2006 9:22:08
Reported Date/Time: 10/11/2006 9:34:08
County: Vermillion

Site: SR 63 NEWPORT IN 47966 [HIS SPILLS](#)

Spill NO: 200609249
Spill Type: Other
Spill Source: Industrial
Spilled Amount:
Spilled Units:
Material Name: N/A
Contained:
Recovered Units:
Recovered Amount:
Area Affected: N/A
Water Supply Affected: N
Receiving Water:
NO of Fish Killed:
Public Intake:
Incident Date/Time: 9/27/2006 14:25:27
Reported Date/Time: 9/27/2006 14:37:27
County: Vermillion

Site: SR 63 NEWPORT IN 47966 [HIS SPILLS](#)

Spill NO: 200611032
Spill Type: Other
Spill Source: Industrial
Spilled Amount:

Spilled Units:
Material Name: N/A
Contained:
Recovered Units:
Recovered Amount:
Area Affected: N/A
Water Supply Affected: N
Receiving Water:
NO of Fish Killed:
Public Intake:
Incident Date/Time: 11/6/2006 14:07:32
Reported Date/Time: 11/6/2006 14:39:32
County: Vermillion

Site: SR 63 NEWPORT IN 47966 HIS SPILLS

Spill NO: 200611029
Spill Type: Other
Spill Source: Industrial
Spilled Amount:
Spilled Units:
Material Name: N/A
Contained:
Recovered Units:
Recovered Amount:
Area Affected: N/A
Water Supply Affected: N
Receiving Water:
NO of Fish Killed:
Public Intake:
Incident Date/Time: 11/5/2006 21:19:48
Reported Date/Time: 11/5/2006 21:38:48
County: Vermillion

Site: SR 63 NEWPORT IN 47966 HIS SPILLS

Spill NO: 200609251
Spill Type: Other
Spill Source: Industrial
Spilled Amount:
Spilled Units:
Material Name: N/A
Contained:
Recovered Units:
Recovered Amount:
Area Affected: N/A
Water Supply Affected: N
Receiving Water:
NO of Fish Killed:
Public Intake:
Incident Date/Time: 9/28/2006 10:54:11
Reported Date/Time: 9/28/2006 11:01:11
County: Vermillion

Site: SR 63 NEWPORT IN 47966 HIS SPILLS

Spill NO: 200611028
Spill Type: Other
Spill Source: Industrial
Spilled Amount:
Spilled Units:
Material Name: N/A

Contained:
Recovered Units:
Recovered Amount:
Area Affected: N/A
Water Supply Affected: N
Receiving Water:
NO of Fish Killed:
Public Intake:
Incident Date/Time: 11/4/2006 19:06:12
Reported Date/Time: 11/4/2006 19:19:12
County: Vermillion

Site: **SR 63 NEWPORT IN 479660400** [HIS SPILLS](#)

Spill NO: 200604065
Spill Type: Other
Spill Source: Industrial
Spilled Amount:
Spilled Units:
Material Name: N/A
Contained:
Recovered Units:
Recovered Amount:
Area Affected: N/A
Water Supply Affected: N
Receiving Water:
NO of Fish Killed:
Public Intake:
Incident Date/Time: 4/9/2006 10:40:25
Reported Date/Time: 4/9/2006 10:44:25
County: Vermillion

Site: **SR 63 NEWPORT IN 479660400** [HIS SPILLS](#)

Spill NO: 200605129
Spill Type: Other
Spill Source: Industrial
Spilled Amount:
Spilled Units:
Material Name: N/A
Contained:
Recovered Units:
Recovered Amount:
Area Affected: N/A
Water Supply Affected: N
Receiving Water:
NO of Fish Killed:
Public Intake:
Incident Date/Time: 5/13/2006 8:42:29
Reported Date/Time: 5/13/2006 8:53:29
County: Vermillion

Site: **SR 63 NEWPORT IN 479660400** [HIS SPILLS](#)

Spill NO: 200605128
Spill Type: Other
Spill Source: Industrial
Spilled Amount:
Spilled Units:
Material Name: N/A
Contained:
Recovered Units:

Recovered Amount:
Area Affected: N/A
Water Supply Affected: N
Receiving Water:
NO of Fish Killed:
Public Intake:
Incident Date/Time: 5/13/2006 6:30:34
Reported Date/Time: 5/13/2006 6:42:34
County: Vermillion

Site: SR 63 NEWPORT IN 479660400 HIS SPILLS

Spill NO: 200605127
Spill Type: Other
Spill Source: Industrial
Spilled Amount:
Spilled Units:
Material Name: N/A
Contained:
Recovered Units:
Recovered Amount:
Area Affected: N/A
Water Supply Affected: N
Receiving Water:
NO of Fish Killed:
Public Intake:
Incident Date/Time: 5/12/2006 9:01:21
Reported Date/Time: 5/12/2006 9:09:21
County: Vermillion

Site: SR 63 NEWPORT IN 479660400 HIS SPILLS

Spill NO: 200605126
Spill Type: Other
Spill Source: Industrial
Spilled Amount:
Spilled Units:
Material Name: N/A
Contained:
Recovered Units:
Recovered Amount:
Area Affected: N/A
Water Supply Affected: N
Receiving Water:
NO of Fish Killed:
Public Intake:
Incident Date/Time: 5/12/2006 6:10:43
Reported Date/Time: 5/12/2006 6:22:43
County: Vermillion

Site: SR 63 NEWPORT IN 479660400 HIS SPILLS

Spill NO: 200605122
Spill Type: Other
Spill Source: Industrial
Spilled Amount:
Spilled Units:
Material Name: N/A
Contained:
Recovered Units:
Recovered Amount:
Area Affected: N/A

Water Supply Affected: N
Receiving Water:
NO of Fish Killed:
Public Intake:
Incident Date/Time: 5/11/2006 6:10:17
Reported Date/Time: 5/11/2006 6:14:17
County: Vermillion

Site: SR 63 NEWPORT IN 479660400 HIS SPILLS

Spill NO: 200504204
Spill Type: Other
Spill Source: Industrial
Spilled Amount:
Spilled Units:
Material Name: N/A
Contained:
Recovered Units:
Recovered Amount:
Area Affected: N/A
Water Supply Affected: N
Receiving Water:
NO of Fish Killed:
Public Intake:
Incident Date/Time: 4/18/2005 9:51:53
Reported Date/Time: 4/18/2005 10:00:53
County: Vermillion

Site: SR 63 NEWPORT IN 479660400 HIS SPILLS

Spill NO: 200605124
Spill Type: Other
Spill Source: Industrial
Spilled Amount:
Spilled Units:
Material Name: N/A
Contained:
Recovered Units:
Recovered Amount:
Area Affected: N/A
Water Supply Affected: N
Receiving Water:
NO of Fish Killed:
Public Intake:
Incident Date/Time: 5/12/2006 6:10:01
Reported Date/Time: 5/12/2006 6:22:01
County: Vermillion

Site: SR 63 NEWPORT IN 47966 HIS SPILLS

Spill NO: 200612167
Spill Type: Other
Spill Source: Industrial
Spilled Amount:
Spilled Units:
Material Name: N/A
Contained:
Recovered Units:
Recovered Amount:
Area Affected: N/A
Water Supply Affected: N
Receiving Water:

NO of Fish Killed:
Public Intake:
Incident Date/Time: 12/19/2006 11:25:54
Reported Date/Time: 12/19/2006 11:35:54
County: Vermillion

Site: SR 63 NEWPORT IN 479660400

[HIS SPILLS](#)

Spill NO: 200507108
Spill Type: Other
Spill Source: Industrial
Spilled Amount:
Spilled Units:
Material Name: N/A
Contained:
Recovered Units:
Recovered Amount:
Area Affected: N/A
Water Supply Affected: N
Receiving Water:
NO of Fish Killed:
Public Intake:
Incident Date/Time: 7/16/2005 13:03:34
Reported Date/Time: 7/18/2005 13:18:34
County: Vermillion

Site: SR 63 NEWPORT IN 47966

[HIS SPILLS](#)

Spill NO: 200612115
Spill Type: Other
Spill Source: Industrial
Spilled Amount:
Spilled Units:
Material Name: N/A
Contained:
Recovered Units:
Recovered Amount:
Area Affected: N/A
Water Supply Affected: N
Receiving Water:
NO of Fish Killed:
Public Intake:
Incident Date/Time: 12/13/2006 10:26:20
Reported Date/Time: 12/13/2006 10:53:20
County: Vermillion

Site: SR 63 NEWPORT IN 47966

[HIS SPILLS](#)

Spill NO: 200612113
Spill Type: Other
Spill Source: Industrial
Spilled Amount:
Spilled Units:
Material Name: N/A
Contained:
Recovered Units:
Recovered Amount:
Area Affected: N/A
Water Supply Affected: N
Receiving Water:
NO of Fish Killed:
Public Intake:

Incident Date/Time: 12/13/2006 9:41:19
Reported Date/Time: 12/13/2006 9:51:19
County: Vermillion

Site:

SR 63 NEWPORT IN 47966

[HIS SPILLS](#)

Spill NO: 200612112
Spill Type: Other
Spill Source: Industrial
Spilled Amount:
Spilled Units:
Material Name: N/A
Contained:
Recovered Units:
Recovered Amount:
Area Affected: N/A
Water Supply Affected: N
Receiving Water:
NO of Fish Killed:
Public Intake:
Incident Date/Time: 12/13/2006 8:45:52
Reported Date/Time: 12/13/2006 8:55:52
County: Vermillion

Site:

SR 63 NEWPORT IN 47966

[HIS SPILLS](#)

Spill NO: 200701073
Spill Type: Other
Spill Source: Industrial
Spilled Amount:
Spilled Units:
Material Name: N/A
Contained:
Recovered Units:
Recovered Amount:
Area Affected: N/A
Water Supply Affected: N
Receiving Water:
NO of Fish Killed:
Public Intake:
Incident Date/Time: 1/10/2007 13:54:09
Reported Date/Time: 1/10/2007 15:05:09
County: Vermillion

Site:

SR 63 NEWPORT IN 47966

[HIS SPILLS](#)

Spill NO: 200701072
Spill Type: Other
Spill Source: Industrial
Spilled Amount:
Spilled Units:
Material Name: N/A
Contained:
Recovered Units:
Recovered Amount:
Area Affected: N/A
Water Supply Affected: N
Receiving Water:
NO of Fish Killed:
Public Intake:
Incident Date/Time: 1/11/2007 14:01:31
Reported Date/Time: 1/11/2007 14:16:31

County: Vermillion

Site: SR 63 NEWPORT IN 47966 HIS SPILLS

Spill NO: 200701071
Spill Type: Other
Spill Source: Industrial
Spilled Amount:
Spilled Units:
Material Name: N/A
Contained:
Recovered Units:
Recovered Amount:
Area Affected: N/A
Water Supply Affected: N
Receiving Water:
NO of Fish Killed:
Public Intake:
Incident Date/Time: 1/10/2007 12:59:20
Reported Date/Time: 1/10/2007 14:00:20
County: Vermillion

Site: SR 63 NEWPORT IN 47966 HIS SPILLS

Spill NO: 200701070
Spill Type: Other
Spill Source: Industrial
Spilled Amount:
Spilled Units:
Material Name: N/A
Contained:
Recovered Units:
Recovered Amount:
Area Affected: N/A
Water Supply Affected: N
Receiving Water:
NO of Fish Killed:
Public Intake:
Incident Date/Time: 1/9/2007 14:09:05
Reported Date/Time: 1/9/2007 14:53:05
County: Vermillion

Site: SR 63 NEWPORT IN 47966 HIS SPILLS

Spill NO: 200701069
Spill Type: Other
Spill Source: Industrial
Spilled Amount:
Spilled Units:
Material Name: N/A
Contained:
Recovered Units:
Recovered Amount:
Area Affected: N/A
Water Supply Affected: N
Receiving Water:
NO of Fish Killed:
Public Intake:
Incident Date/Time: 1/9/2007 13:47:22
Reported Date/Time: 1/9/2007 13:51:22
County: Vermillion

Site: SR 63 NEWPORT IN 47966 HIS SPILLS

Spill NO: 200701118
Spill Type: Other
Spill Source: Industrial
Spilled Amount:
Spilled Units:
Material Name: N/A
Contained:
Recovered Units:
Recovered Amount:
Area Affected: N/A
Water Supply Affected: N
Receiving Water:
NO of Fish Killed:
Public Intake:
Incident Date/Time: 1/15/2007 13:09:01
Reported Date/Time: 1/15/2007 13:21:01
County: Vermillion

Site: SR 63 NEWPORT IN 479660400 HIS SPILLS

Spill NO: 200507107
Spill Type: Other
Spill Source: Industrial
Spilled Amount:
Spilled Units:
Material Name: N/A
Contained:
Recovered Units:
Recovered Amount:
Area Affected: N/A
Water Supply Affected: N
Receiving Water:
NO of Fish Killed:
Public Intake:
Incident Date/Time: 7/16/2005 9:04:05
Reported Date/Time: 7/16/2005 9:15:05
County: Vermillion

Site: SR 63 NEWPORT IN 47966 HIS SPILLS

Spill NO: 200612166
Spill Type: Other
Spill Source: Industrial
Spilled Amount:
Spilled Units:
Material Name: N/A
Contained:
Recovered Units:
Recovered Amount:
Area Affected: N/A
Water Supply Affected: N
Receiving Water:
NO of Fish Killed:
Public Intake:
Incident Date/Time: 12/19/2006 9:10:19
Reported Date/Time: 12/19/2006 9:30:19
County: Vermillion

Site:

SR 63 NEWPORT IN 47966

[HIS SPILLS](#)

Spill NO: 200612160
Spill Type: Other
Spill Source: Industrial
Spilled Amount:
Spilled Units:
Material Name: N/A
Contained:
Recovered Units:
Recovered Amount:
Area Affected: N/A
Water Supply Affected: N
Receiving Water:
NO of Fish Killed:
Public Intake:
Incident Date/Time: 12/18/2006 13:15:21
Reported Date/Time: 12/18/2006 13:32:21
County: Vermillion

Site:

SR 63 NEWPORT IN 47966

[HIS SPILLS](#)

Spill NO: 200701033
Spill Type: Other
Spill Source: Industrial
Spilled Amount:
Spilled Units:
Material Name: N/A
Contained:
Recovered Units:
Recovered Amount:
Area Affected: N/A
Water Supply Affected: N
Receiving Water:
NO of Fish Killed:
Public Intake:
Incident Date/Time: 1/5/2007 15:01:37
Reported Date/Time: 1/5/2007 15:50:37
County: Vermillion

Site:

SR 63 NEWPORT IN 47966

[HIS SPILLS](#)

Spill NO: 200701032
Spill Type: Other
Spill Source: Industrial
Spilled Amount:
Spilled Units:
Material Name: N/A
Contained:
Recovered Units:
Recovered Amount:
Area Affected: N/A
Water Supply Affected: N
Receiving Water:
NO of Fish Killed:
Public Intake:
Incident Date/Time: 1/5/2007 14:30:38
Reported Date/Time: 1/5/2007 14:50:38
County: Vermillion

Site:

SR 63 NEWPORT IN 47966

[HIS SPILLS](#)

Spill NO: 200701031
Spill Type: Other
Spill Source: Industrial
Spilled Amount:
Spilled Units:
Material Name: N/A
Contained:
Recovered Units:
Recovered Amount:
Area Affected: N/A
Water Supply Affected: N
Receiving Water:
NO of Fish Killed:
Public Intake:
Incident Date/Time: 1/5/2007 9:33:15
Reported Date/Time: 1/5/2007 9:47:15
County: Vermillion

Site: SR 63 NEWPORT IN 47966 [HIS SPILLS](#)

Spill NO: 200609065
Spill Type: Other
Spill Source: Industrial
Spilled Amount:
Spilled Units:
Material Name: N/A
Contained:
Recovered Units:
Recovered Amount:
Area Affected: N/A
Water Supply Affected: N
Receiving Water:
NO of Fish Killed:
Public Intake:
Incident Date/Time: 9/11/2006 9:52:29
Reported Date/Time: 9/11/2006 10:00:29
County: Vermillion

Site: SR 63 NEWPORT IN 47966 [HIS SPILLS](#)

Spill NO: 200609064
Spill Type: Other
Spill Source: Industrial
Spilled Amount:
Spilled Units:
Material Name: N/A
Contained:
Recovered Units:
Recovered Amount:
Area Affected: N/A
Water Supply Affected: N
Receiving Water:
NO of Fish Killed:
Public Intake:
Incident Date/Time: 9/10/2006 17:11:44
Reported Date/Time: 9/10/2006 18:00:44
County: Vermillion

Site: SR 63 NEWPORT IN 47966 [HIS SPILLS](#)

Spill NO: 200609063

Spill Type: Other
Spill Source: Individual
Spilled Amount:
Spilled Units:
Material Name: N/A
Contained:
Recovered Units:
Recovered Amount:
Area Affected: N/A
Water Supply Affected: N
Receiving Water:
NO of Fish Killed:
Public Intake:
Incident Date/Time: 9/8/2006 4:26:36
Reported Date/Time: 9/8/2006 4:31:26
County: Vermillion

Site:

SR 63 NEWPORT IN 47966

[HIS SPILLS](#)

Spill NO: 200609145
Spill Type: Other
Spill Source: Industrial
Spilled Amount:
Spilled Units:
Material Name: N/A
Contained:
Recovered Units:
Recovered Amount:
Area Affected: N/A
Water Supply Affected: N
Receiving Water:
NO of Fish Killed:
Public Intake:
Incident Date/Time: 9/15/2006 9:12:49
Reported Date/Time: 9/15/2006 9:25:49
County: Vermillion

Site:

SR 63 NEWPORT IN 47966

[HIS SPILLS](#)

Spill NO: 200609144
Spill Type: Other
Spill Source: Industrial
Spilled Amount:
Spilled Units:
Material Name: N/A
Contained:
Recovered Units:
Recovered Amount:
Area Affected: N/A
Water Supply Affected: N
Receiving Water:
NO of Fish Killed:
Public Intake:
Incident Date/Time: 9/15/2006 8:10:08
Reported Date/Time: 9/15/2006 8:19:40
County: Vermillion

Site:

SR 63 NEWPORT IN 47966

[HIS SPILLS](#)

Spill NO: 200609271
Spill Type: Other
Spill Source: Industrial

Spilled Amount:
Spilled Units:
Material Name: N/A
Contained:
Recovered Units:
Recovered Amount:
Area Affected: N/A
Water Supply Affected: N
Receiving Water:
NO of Fish Killed:
Public Intake:
Incident Date/Time: 9/29/2006 8:33:42
Reported Date/Time: 9/29/2006 8:45:42
County: Vermillion

Site: SR 63 NEWPORT IN 47966 HIS SPILLS

Spill NO: 200609110
Spill Type: Other
Spill Source: Industrial
Spilled Amount:
Spilled Units:
Material Name: N/A
Contained:
Recovered Units:
Recovered Amount:
Area Affected: N/A
Water Supply Affected: N
Receiving Water:
NO of Fish Killed:
Public Intake:
Incident Date/Time: 9/14/2006 10:06:17
Reported Date/Time: 9/14/2006 10:19:17
County: Vermillion

Site: SR 63 NEWPORT IN 47966 HIS SPILLS

Spill NO: 200607234
Spill Type: Other
Spill Source: Industrial
Spilled Amount:
Spilled Units:
Material Name: N/A
Contained:
Recovered Units:
Recovered Amount:
Area Affected: N/A
Water Supply Affected: N
Receiving Water:
NO of Fish Killed:
Public Intake:
Incident Date/Time: 7/20/2006 14:30:30
Reported Date/Time: 7/20/2006 14:12:30
County: Vermillion

Site: SR 63 NEWPORT IN 47966 HIS SPILLS

Spill NO: 200609146
Spill Type: Other
Spill Source: Industrial
Spilled Amount:
Spilled Units:

Material Name: N/A
Contained:
Recovered Units:
Recovered Amount:
Area Affected: N/A
Water Supply Affected: N
Receiving Water:
NO of Fish Killed:
Public Intake:
Incident Date/Time: 9/16/2006 9:00:55
Reported Date/Time: 9/16/2006 9:17:55
County: Vermillion

Site: **SR 63 NEWPORT IN 479660400** HIS SPILLS

Spill NO: 200507096
Spill Type: Other
Spill Source: Industrial
Spilled Amount:
Spilled Units:
Material Name: N/A
Contained:
Recovered Units:
Recovered Amount:
Area Affected: N/A
Water Supply Affected: N
Receiving Water:
NO of Fish Killed:
Public Intake:
Incident Date/Time: 7/15/2005 13:55:17
Reported Date/Time: 7/15/2005 14:10:17
County: Vermillion

Site: **SR 63 NEWPORT IN 479660400** HIS SPILLS

Spill NO: 200507095
Spill Type: Other
Spill Source: Industrial
Spilled Amount:
Spilled Units:
Material Name: N/A
Contained:
Recovered Units:
Recovered Amount:
Area Affected: N/A
Water Supply Affected: N
Receiving Water:
NO of Fish Killed:
Public Intake:
Incident Date/Time: 7/15/2005 13:24:28
Reported Date/Time: 7/15/2005 13:35:28
County: Vermillion

Site: **SR 63 NEWPORT IN 479660400** HIS SPILLS

Spill NO: 200507094
Spill Type: Other
Spill Source: Industrial
Spilled Amount:
Spilled Units:
Material Name: N/A
Contained:

Recovered Units:
Recovered Amount:
Area Affected: N/A
Water Supply Affected: N
Receiving Water:
NO of Fish Killed:
Public Intake:
Incident Date/Time: 7/15/2005 12:55:43
Reported Date/Time: 7/15/2005 13:05:43
County: Vermillion

Site: SR 63 NEWPORT IN 479660400

[HIS SPILLS](#)

Spill NO: 200507106
Spill Type: Other
Spill Source: Industrial
Spilled Amount:
Spilled Units:
Material Name: N/A
Contained:
Recovered Units:
Recovered Amount:
Area Affected: N/A
Water Supply Affected: N
Receiving Water:
NO of Fish Killed:
Public Intake:
Incident Date/Time: 7/16/2005 8:31:14
Reported Date/Time: 7/16/2005 8:40:14
County: Vermillion

Site: SR 63 NEWPORT IN 479660400

[HIS SPILLS](#)

Spill NO: 200508223
Spill Type: Other
Spill Source: Industrial
Spilled Amount:
Spilled Units:
Material Name: N/A
Contained:
Recovered Units:
Recovered Amount:
Area Affected: N/A
Water Supply Affected: N
Receiving Water:
NO of Fish Killed:
Public Intake:
Incident Date/Time: 8/24/2005 7:22:12
Reported Date/Time: 8/24/2005 7:34:12
County: Vermillion

Site: SR 63 NEWPORT IN 479660400

[HIS SPILLS](#)

Spill NO: 200508219
Spill Type: Other
Spill Source: Other
Spilled Amount:
Spilled Units:
Material Name: NA
Contained:
Recovered Units:
Recovered Amount:

Area Affected: INDOOR
Water Supply Affected: N
Receiving Water: NA
NO of Fish Killed:
Public Intake: NA
Incident Date/Time: 8/24/2005 2:39:00
Reported Date/Time: 8/24/2005 3:21:00
County: Vermillion

Site:

SR 63 NEWPORT IN 479660400

[HIS SPILLS](#)

Spill NO: 200508217
Spill Type: Other
Spill Source: Other
Spilled Amount:
Spilled Units:
Material Name: NA
Contained:
Recovered Units:
Recovered Amount:
Area Affected: INDOOR
Water Supply Affected: N
Receiving Water: NA
NO of Fish Killed:
Public Intake: NA
Incident Date/Time: 8/23/2005 0:00:00
Reported Date/Time: 8/23/2005 19:49:25
County: Vermillion

Site:

SR 63 NEWPORT IN 47966

[HIS SPILLS](#)

Spill NO: 200609068
Spill Type: Other
Spill Source: Industrial
Spilled Amount:
Spilled Units:
Material Name: N/A
Contained:
Recovered Units:
Recovered Amount:
Area Affected: N/A
Water Supply Affected: N
Receiving Water:
NO of Fish Killed:
Public Intake:
Incident Date/Time: 9/11/2006 14:11:17
Reported Date/Time: 9/11/2006 14:42:17
County: Vermillion

Site:

SR 63 NEWPORT IN 479660400

[HIS SPILLS](#)

Spill NO: 200508215
Spill Type: Other
Spill Source: Industrial
Spilled Amount:
Spilled Units:
Material Name: N/A
Contained:
Recovered Units:
Recovered Amount:
Area Affected: N/A
Water Supply Affected: N

Receiving Water:
NO of Fish Killed:
Public Intake:
Incident Date/Time: 8/23/2005 14:12:10
Reported Date/Time: 8/23/2005 14:25:10
County: Vermillion

Site: SR 63 NEWPORT IN 479660400 HIS SPILLS

Spill NO: 200508214
Spill Type: Other
Spill Source: Industrial
Spilled Amount:
Spilled Units:
Material Name: N/A
Contained:
Recovered Units:
Recovered Amount:
Area Affected: N/A
Water Supply Affected: N
Receiving Water:
NO of Fish Killed:
Public Intake:
Incident Date/Time: 8/23/2005 13:03:45
Reported Date/Time: 8/23/2005 13:16:45
County: Vermillion

Site: SR 63 NEWPORT IN 479660400 HIS SPILLS

Spill NO: 200508212
Spill Type: Other
Spill Source: Industrial
Spilled Amount:
Spilled Units:
Material Name: N/A
Contained:
Recovered Units:
Recovered Amount:
Area Affected: N/A
Water Supply Affected: N
Receiving Water:
NO of Fish Killed:
Public Intake:
Incident Date/Time: 8/23/2005 10:50:34
Reported Date/Time: 8/23/2005 11:09:34
County: Vermillion

Site: SR 63 NEWPORT IN 479660400 HIS SPILLS

Spill NO: 200508211
Spill Type: Other
Spill Source: Industrial
Spilled Amount:
Spilled Units:
Material Name: N/A
Contained:
Recovered Units:
Recovered Amount:
Area Affected: N/A
Water Supply Affected: N
Receiving Water:
NO of Fish Killed:

Public Intake:
Incident Date/Time: 8/23/2005 10:07:14
Reported Date/Time: 8/23/2005 10:11:14
County: Vermillion

Site: SR 63 NEWPORT IN 479660400

[HIS SPILLS](#)

Spill NO: 200508210
Spill Type: Other
Spill Source: Industrial
Spilled Amount:
Spilled Units:
Material Name: N/A
Contained:
Recovered Units:
Recovered Amount:
Area Affected: N/A
Water Supply Affected: N
Receiving Water:
NO of Fish Killed:
Public Intake:
Incident Date/Time: 8/23/2005 6:59:15
Reported Date/Time: 8/23/2005 7:15:15
County: Vermillion

Site: SR 63 NEWPORT IN 479660400

[HIS SPILLS](#)

Spill NO: 200603151
Spill Type: Other
Spill Source: Industrial
Spilled Amount:
Spilled Units:
Material Name: N/A
Contained:
Recovered Units:
Recovered Amount:
Area Affected: N/A
Water Supply Affected: N
Receiving Water:
NO of Fish Killed:
Public Intake:
Incident Date/Time: 3/16/2006 6:12:49
Reported Date/Time: 3/16/2006 6:19:49
County: Vermillion

Site: SR 63 NEWPORT IN 479660400

[HIS SPILLS](#)

Spill NO: 200603150
Spill Type: Other
Spill Source: Industrial
Spilled Amount:
Spilled Units:
Material Name: N/A
Contained:
Recovered Units:
Recovered Amount:
Area Affected: N/A
Water Supply Affected: N
Receiving Water:
NO of Fish Killed:
Public Intake:
Incident Date/Time: 3/15/2006 21:30:11

Reported Date/Time: 3/15/2006 21:45:11
County: Vermillion

Site: SR 63 NEWPORT IN 479660400

[HIS SPILLS](#)

Spill NO: 200603148
Spill Type: Other
Spill Source: Other
Spilled Amount:
Spilled Units:
Material Name: VX ALARM, NO RELEASE
Contained:
Recovered Units:
Recovered Amount:
Area Affected: NA
Water Supply Affected: N
Receiving Water: NA
NO of Fish Killed:
Public Intake: NA
Incident Date/Time: 3/15/2006 15:20:00
Reported Date/Time: 3/15/2006 15:35:23
County: Vermillion

Site: SR 63 NEWPORT IN 479660400

[HIS SPILLS](#)

Spill NO: 200603157
Spill Type: Other
Spill Source: Individual
Spilled Amount:
Spilled Units:
Material Name: N/A
Contained:
Recovered Units:
Recovered Amount:
Area Affected: N/A
Water Supply Affected: N
Receiving Water:
NO of Fish Killed:
Public Intake:
Incident Date/Time: 3/16/2006 11:07:39
Reported Date/Time: 3/16/2006 11:10:39
County: Vermillion

Site: SR 63 NEWPORT IN 479660400

[HIS SPILLS](#)

Spill NO: 200603147
Spill Type: Other
Spill Source: Other
Spilled Amount:
Spilled Units:
Material Name: VX ALARM, NO RELEASE
Contained:
Recovered Units:
Recovered Amount:
Area Affected: NA
Water Supply Affected: N
Receiving Water: NA
NO of Fish Killed:
Public Intake: NA
Incident Date/Time: 3/15/2006 13:35:37
Reported Date/Time: 3/15/2006 15:33:37
County: Vermillion

Site: SR 63 NEWPORT IN 479660400 HIS SPILLS

Spill NO: 200603145
Spill Type: Other
Spill Source: Industrial
Spilled Amount:
Spilled Units:
Material Name: N/A
Contained:
Recovered Units:
Recovered Amount:
Area Affected: N/A
Water Supply Affected: N
Receiving Water:
NO of Fish Killed:
Public Intake:
Incident Date/Time: 3/15/2006 13:35:40
Reported Date/Time: 3/15/2006 13:35:40
County: Vermillion

Site: SR 63 NEWPORT IN 479660400 HIS SPILLS

Spill NO: 200603142
Spill Type: Other
Spill Source: Industrial
Spilled Amount:
Spilled Units:
Material Name: N/A
Contained:
Recovered Units:
Recovered Amount:
Area Affected: N/A
Water Supply Affected: N
Receiving Water:
NO of Fish Killed:
Public Intake:
Incident Date/Time: 3/15/2006 10:26:04
Reported Date/Time: 3/15/2006 10:31:04
County: Vermillion

Site: SR 63 NEWPORT IN 479660400 HIS SPILLS

Spill NO: 200603136
Spill Type: Other
Spill Source: Industrial
Spilled Amount:
Spilled Units:
Material Name: N/A
Contained:
Recovered Units:
Recovered Amount:
Area Affected: N/A
Water Supply Affected: N
Receiving Water:
NO of Fish Killed:
Public Intake:
Incident Date/Time: 3/14/2006 18:08:19
Reported Date/Time: 3/14/2006 18:25:19
County: Vermillion

Site:

SR 63 NEWPORT IN 47966

[HIS SPILLS](#)

Spill NO: 200609118
Spill Type: Other
Spill Source: Industrial
Spilled Amount:
Spilled Units:
Material Name: N/A
Contained:
Recovered Units:
Recovered Amount:
Area Affected: N/A
Water Supply Affected: N
Receiving Water:
NO of Fish Killed:
Public Intake:
Incident Date/Time: 9/14/2006 13:54:23
Reported Date/Time: 9/14/2006 14:10:23
County: Vermillion

Site:

SR 63 NEWPORT IN 47966

[HIS SPILLS](#)

Spill NO: 200702102
Spill Type: Other
Spill Source: Industrial
Spilled Amount:
Spilled Units:
Material Name: N/A
Contained:
Recovered Units:
Recovered Amount:
Area Affected: N/A
Water Supply Affected: N
Receiving Water:
NO of Fish Killed:
Public Intake:
Incident Date/Time: 2/16/2007 13:44:45
Reported Date/Time: 2/16/2007 14:10:45
County: Vermillion

Site:

SR 63 NEWPORT IN 479660400

[HIS SPILLS](#)

Spill NO: 200603138
Spill Type: Other
Spill Source: Industrial
Spilled Amount:
Spilled Units:
Material Name: N/A
Contained:
Recovered Units:
Recovered Amount:
Area Affected: N/A
Water Supply Affected: N
Receiving Water:
NO of Fish Killed:
Public Intake:
Incident Date/Time: 3/15/2006 6:11:42
Reported Date/Time: 3/15/2006 6:14:42
County: Vermillion

Site:

[HIS SPILLS](#)

SR 63 NEWPORT IN 47966

Spill NO: 200701114
Spill Type: Other
Spill Source: Industrial
Spilled Amount:
Spilled Units:
Material Name: N/A
Contained:
Recovered Units:
Recovered Amount:
Area Affected: N/A
Water Supply Affected: N
Receiving Water:
NO of Fish Killed:
Public Intake:
Incident Date/Time: 1/12/2007 13:11:03
Reported Date/Time: 1/12/2007 13:25:03
County: Vermillion

Site:

SR 63 NEWPORT IN 47966

[HIS SPILLS](#)

Spill NO: 200701148
Spill Type: Other
Spill Source: Industrial
Spilled Amount:
Spilled Units:
Material Name: N/A
Contained:
Recovered Units:
Recovered Amount:
Area Affected: N/A
Water Supply Affected: N
Receiving Water:
NO of Fish Killed:
Public Intake:
Incident Date/Time: 1/19/2007 10:10:15
Reported Date/Time: 1/19/2007 10:25:15
County: Vermillion

Site:

SR 63 NEWPORT IN 47966

[HIS SPILLS](#)

Spill NO: 200701145
Spill Type: Other
Spill Source: Industrial
Spilled Amount:
Spilled Units:
Material Name: N/A
Contained:
Recovered Units:
Recovered Amount:
Area Affected: N/A
Water Supply Affected: N
Receiving Water:
NO of Fish Killed:
Public Intake:
Incident Date/Time: 1/19/2007 9:23:18
Reported Date/Time: 1/19/2007 9:38:18
County: Vermillion

Site:

SR 63 NEWPORT IN 47966

[HIS SPILLS](#)

Spill NO: 200701144
Spill Type: Other
Spill Source: Industrial
Spilled Amount:
Spilled Units:
Material Name: N/A
Contained:
Recovered Units:
Recovered Amount:
Area Affected: N/A
Water Supply Affected: N
Receiving Water:
NO of Fish Killed:
Public Intake:
Incident Date/Time: 1/18/2007 13:36:24
Reported Date/Time: 1/18/2007 14:43:24
County: Vermillion

Site: SR 63 NEWPORT IN 47966 [HIS SPILLS](#)

Spill NO: 200701143
Spill Type: Other
Spill Source: Industrial
Spilled Amount:
Spilled Units:
Material Name: N/A
Contained:
Recovered Units:
Recovered Amount:
Area Affected: N/A
Water Supply Affected: N
Receiving Water:
NO of Fish Killed:
Public Intake:
Incident Date/Time: 1/18/2007 13:14:30
Reported Date/Time: 1/18/2007 13:36:30
County: Vermillion

Site: SR 63 NEWPORT IN 47966 [HIS SPILLS](#)

Spill NO: 200609070
Spill Type: Other
Spill Source: Industrial
Spilled Amount:
Spilled Units:
Material Name: N/A
Contained:
Recovered Units:
Recovered Amount:
Area Affected: N/A
Water Supply Affected: N
Receiving Water:
NO of Fish Killed:
Public Intake:
Incident Date/Time: 9/11/2006 16:31:53
Reported Date/Time: 9/11/2006 16:48:53
County: Vermillion

Site: SR 63 NEWPORT IN 47966 [HIS SPILLS](#)

Spill NO: 200612131
Spill Type: Other

Spill Source: Individual
Spilled Amount:
Spilled Units:
Material Name: N/A
Contained:
Recovered Units:
Recovered Amount:
Area Affected: N/A
Water Supply Affected: N
Receiving Water:
NO of Fish Killed:
Public Intake:
Incident Date/Time: 12/15/2006 13:21:42
Reported Date/Time: 12/15/2006 13:34:42
County: Vermillion

Site: SR 63 NEWPORT IN 47966 HIS SPILLS

Spill NO: 200612130
Spill Type: Other
Spill Source: Industrial
Spilled Amount:
Spilled Units:
Material Name: N/A
Contained:
Recovered Units:
Recovered Amount:
Area Affected: N/A
Water Supply Affected: N
Receiving Water:
NO of Fish Killed:
Public Intake:
Incident Date/Time: 12/14/2006 23:59:36
Reported Date/Time: 12/15/2006 0:07:36
County: Vermillion

Site: SR 63 NEWPORT IN 47966 HIS SPILLS

Spill NO: 200612129
Spill Type: Other
Spill Source: Industrial
Spilled Amount:
Spilled Units:
Material Name: N/A
Contained:
Recovered Units:
Recovered Amount:
Area Affected: N/A
Water Supply Affected: N
Receiving Water:
NO of Fish Killed:
Public Intake:
Incident Date/Time: 12/14/2006 13:21:52
Reported Date/Time: 12/14/2006 13:38:52
County: Vermillion

Site: SR 63 NEWPORT IN 47966 HIS SPILLS

Spill NO: 200612132
Spill Type: Air
Spill Source: Industrial
Spilled Amount:

Spilled Units:
Material Name: N/A
Contained:
Recovered Units:
Recovered Amount:
Area Affected: N/A
Water Supply Affected: N
Receiving Water:
NO of Fish Killed:
Public Intake:
Incident Date/Time: 12/15/2006 8:47:47
Reported Date/Time: 12/15/2006 9:08:47
County: Vermillion

Site: SR 63 NEWPORT IN 47966 HIS SPILLS

Spill NO: 200610152
Spill Type: Other
Spill Source: Industrial
Spilled Amount:
Spilled Units:
Material Name: N/A
Contained:
Recovered Units:
Recovered Amount:
Area Affected: N/A
Water Supply Affected: N
Receiving Water:
NO of Fish Killed:
Public Intake:
Incident Date/Time: 10/17/2006 9:41:42
Reported Date/Time: 10/17/2006 9:55:42
County: Vermillion

Site: SR 63 NEWPORT IN 47966 HIS SPILLS

Spill NO: 200609176
Spill Type: Other
Spill Source: Industrial
Spilled Amount:
Spilled Units:
Material Name: N/A
Contained:
Recovered Units:
Recovered Amount:
Area Affected: N/A
Water Supply Affected: N
Receiving Water:
NO of Fish Killed:
Public Intake:
Incident Date/Time: 9/20/2006 8:20:36
Reported Date/Time: 9/20/2006 8:31:36
County: Vermillion

Site: SR 63 NEWPORT IN 47966 HIS SPILLS

Spill NO: 200607191
Spill Type: Other
Spill Source: Industrial
Spilled Amount:
Spilled Units:
Material Name: N/A

Contained:
Recovered Units:
Recovered Amount:
Area Affected: N/A
Water Supply Affected: N
Receiving Water:
NO of Fish Killed:
Public Intake:
Incident Date/Time: 7/19/2006 6:46:08
Reported Date/Time: 7/19/2006 6:51:08
County: Vermillion

Site: SR 63 NEWPORT IN 47966 HIS SPILLS

Spill NO: 200610207
Spill Type: Other
Spill Source: Industrial
Spilled Amount:
Spilled Units:
Material Name: N/A
Contained:
Recovered Units:
Recovered Amount:
Area Affected: N/A
Water Supply Affected: N
Receiving Water:
NO of Fish Killed:
Public Intake:
Incident Date/Time: 10/26/2006 13:27:54
Reported Date/Time: 10/26/2006 13:48:54
County: Vermillion

Site: SR 63 NEWPORT IN 47966 HIS SPILLS

Spill NO: 200610206
Spill Type: Other
Spill Source: Industrial
Spilled Amount:
Spilled Units:
Material Name: N/A
Contained:
Recovered Units:
Recovered Amount:
Area Affected: N/A
Water Supply Affected: N
Receiving Water:
NO of Fish Killed:
Public Intake:
Incident Date/Time: 10/26/2006 9:48:23
Reported Date/Time: 10/26/2006 9:53:23
County: Vermillion

Site: SR 63 NEWPORT IN 47966 HIS SPILLS

Spill NO: 200610205
Spill Type: Other
Spill Source: Industrial
Spilled Amount:
Spilled Units:
Material Name: N/A
Contained:
Recovered Units:

Recovered Amount:
Area Affected: N/A
Water Supply Affected: N
Receiving Water:
NO of Fish Killed:
Public Intake:
Incident Date/Time: 10/26/2006 8:52:54
Reported Date/Time: 10/26/2006 9:06:54
County: Vermillion

Site: SR 63 NEWPORT IN 47966 HIS SPILLS

Spill NO: 200609166
Spill Type: Other
Spill Source: Industrial
Spilled Amount:
Spilled Units:
Material Name: N/A
Contained:
Recovered Units:
Recovered Amount:
Area Affected: N/A
Water Supply Affected: N
Receiving Water:
NO of Fish Killed:
Public Intake:
Incident Date/Time: 9/19/2006 13:39:05
Reported Date/Time: 9/19/2006 14:04:05
County: Vermillion

Site: SR 63 NEWPORT IN 47966 HIS SPILLS

Spill NO: 200610036
Spill Type: Other
Spill Source: Industrial
Spilled Amount:
Spilled Units:
Material Name: N/A
Contained:
Recovered Units:
Recovered Amount:
Area Affected: N/A
Water Supply Affected: N
Receiving Water:
NO of Fish Killed:
Public Intake:
Incident Date/Time: 10/4/2006 14:35:51
Reported Date/Time: 10/4/2006 14:46:51
County: Vermillion

Site: SR 63 NEWPORT IN 47966 HIS SPILLS

Spill NO: 200607235
Spill Type: Other
Spill Source: Industrial
Spilled Amount:
Spilled Units:
Material Name: N/A
Contained:
Recovered Units:
Recovered Amount:
Area Affected: N/A

Water Supply Affected: N
Receiving Water:
NO of Fish Killed:
Public Intake:
Incident Date/Time: 7/21/2006 5:58:21
Reported Date/Time: 7/21/2006 6:00:21
County: Vermillion

Site: SR 63 NEWPORT IN 479660400 HIS SPILLS

Spill NO: 200603080
Spill Type: Other
Spill Source: Industrial
Spilled Amount:
Spilled Units:
Material Name: N/A
Contained:
Recovered Units:
Recovered Amount:
Area Affected: N/A
Water Supply Affected: N
Receiving Water:
NO of Fish Killed:
Public Intake:
Incident Date/Time: 3/10/2006 5:55:48
Reported Date/Time: 3/10/2006 6:00:48
County: Vermillion

Site: SR 63 NEWPORT IN 479660400 HIS SPILLS

Spill NO: 200603079
Spill Type: Other
Spill Source: Industrial
Spilled Amount:
Spilled Units:
Material Name: N/A
Contained:
Recovered Units:
Recovered Amount:
Area Affected: N/A
Water Supply Affected: N
Receiving Water:
NO of Fish Killed:
Public Intake:
Incident Date/Time: 3/9/2006 20:45:12
Reported Date/Time: 3/9/2006 20:58:12
County: Vermillion

Site: SR 63 NEWPORT IN 479660400 HIS SPILLS

Spill NO: 200601122
Spill Type: Other
Spill Source: Commercial
Spilled Amount:
Spilled Units:
Material Name: N/A
Contained:
Recovered Units:
Recovered Amount:
Area Affected: N/A
Water Supply Affected: N
Receiving Water:

NO of Fish Killed:
Public Intake:
Incident Date/Time: 1/12/2006 14:41:21
Reported Date/Time: 1/12/2006 15:30:21
County: Vermillion

Site: SR 63 NEWPORT IN 479660400

[HIS SPILLS](#)

Spill NO: 200602237
Spill Type: Other
Spill Source: Industrial
Spilled Amount:
Spilled Units:
Material Name: N/A
Contained:
Recovered Units:
Recovered Amount:
Area Affected: N/A
Water Supply Affected: N
Receiving Water:
NO of Fish Killed:
Public Intake:
Incident Date/Time: 2/28/2006 6:00:14
Reported Date/Time: 2/28/2006 6:11:14
County: Vermillion

Site: SR 63 NEWPORT IN 479660400

[HIS SPILLS](#)

Spill NO: 200602236
Spill Type: Other
Spill Source: Industrial
Spilled Amount:
Spilled Units:
Material Name: N/A
Contained:
Recovered Units:
Recovered Amount:
Area Affected: N/A
Water Supply Affected: N
Receiving Water:
NO of Fish Killed:
Public Intake:
Incident Date/Time: 2/27/2006 18:24:13
Reported Date/Time: 2/27/2006 18:30:13
County: Vermillion

Site: SR 63 NEWPORT IN 479660400

[HIS SPILLS](#)

Spill NO: 200602145
Spill Type: Other
Spill Source: Industrial
Spilled Amount:
Spilled Units:
Material Name: N/A
Contained:
Recovered Units:
Recovered Amount:
Area Affected: N/A
Water Supply Affected: N
Receiving Water:
NO of Fish Killed:
Public Intake:

Incident Date/Time: 2/17/2006 6:40:07
Reported Date/Time: 2/17/2006 6:47:07
County: Vermillion

Site:

SR 63 NEWPORT IN 47966

[HIS SPILLS](#)

Spill NO: 200609157
Spill Type: Other
Spill Source: Industrial
Spilled Amount:
Spilled Units:
Material Name: N/A
Contained:
Recovered Units:
Recovered Amount:
Area Affected: N/A
Water Supply Affected: N
Receiving Water:
NO of Fish Killed:
Public Intake:
Incident Date/Time: 9/18/2006 9:35:46
Reported Date/Time: 9/18/2006 10:00:46
County: Vermillion

Site:

SR 63 NEWPORT IN 479660400

[HIS SPILLS](#)

Spill NO: 200602139
Spill Type: Other
Spill Source: Industrial
Spilled Amount:
Spilled Units:
Material Name: N/A
Contained:
Recovered Units:
Recovered Amount:
Area Affected: N/A
Water Supply Affected: N
Receiving Water:
NO of Fish Killed:
Public Intake:
Incident Date/Time: 2/15/2006 18:16:50
Reported Date/Time: 2/15/2006 18:52:50
County: Vermillion

Site:

SR 63 NEWPORT IN 479660400

[HIS SPILLS](#)

Spill NO: 200602134
Spill Type: Other
Spill Source: Industrial
Spilled Amount:
Spilled Units:
Material Name: N/A
Contained:
Recovered Units:
Recovered Amount:
Area Affected: N/A
Water Supply Affected: N
Receiving Water:
NO of Fish Killed:
Public Intake:
Incident Date/Time: 2/15/2006 6:51:46
Reported Date/Time: 2/15/2006 7:00:46

County: Vermillion

Site: SR 63 NEWPORT IN 479660400 HIS SPILLS

Spill NO: 200510092
Spill Type: Other
Spill Source: Industrial
Spilled Amount:
Spilled Units:
Material Name: N/A
Contained:
Recovered Units:
Recovered Amount:
Area Affected: N/A
Water Supply Affected: N
Receiving Water:
NO of Fish Killed:
Public Intake:
Incident Date/Time: 10/12/2005 10:05:31
Reported Date/Time: 10/13/2005 10:27:31
County: Vermillion

Site: SR 63 NEWPORT IN 479660400 HIS SPILLS

Spill NO: 200603063
Spill Type: Other
Spill Source: Individual
Spilled Amount:
Spilled Units:
Material Name: N/A
Contained:
Recovered Units:
Recovered Amount:
Area Affected: N/A
Water Supply Affected: N
Receiving Water:
NO of Fish Killed:
Public Intake:
Incident Date/Time: 3/9/2006 6:20:09
Reported Date/Time: 3/9/2006 6:24:09
County: Vermillion

Site: SR 63 NEWPORT IN 479660400 HIS SPILLS

Spill NO: 200603062
Spill Type: Other
Spill Source: Industrial
Spilled Amount:
Spilled Units:
Material Name: N/A
Contained:
Recovered Units:
Recovered Amount:
Area Affected: N/A
Water Supply Affected: N
Receiving Water:
NO of Fish Killed:
Public Intake:
Incident Date/Time: 3/8/2006 15:24:26
Reported Date/Time: 3/8/2006 15:39:26
County: Vermillion

Site: SR 63 NEWPORT IN 479660400 HIS SPILLS

Spill NO: 200602232
Spill Type: Other
Spill Source: Industrial
Spilled Amount:
Spilled Units:
Material Name: N/A
Contained:
Recovered Units:
Recovered Amount:
Area Affected: N/A
Water Supply Affected: N
Receiving Water:
NO of Fish Killed:
Public Intake:
Incident Date/Time: 2/27/2006 7:24:12
Reported Date/Time: 2/27/2006 7:28:12
County: Vermillion

Site: SR 63 NEWPORT IN 479660400 HIS SPILLS

Spill NO: 200602229
Spill Type: Other
Spill Source: Industrial
Spilled Amount:
Spilled Units:
Material Name: N/A
Contained:
Recovered Units:
Recovered Amount:
Area Affected: N/A
Water Supply Affected: N
Receiving Water:
NO of Fish Killed:
Public Intake:
Incident Date/Time: 2/27/2006 6:25:47
Reported Date/Time: 2/27/2006 6:31:47
County: Vermillion

Site: SR 63 NEWPORT IN 479660400 HIS SPILLS

Spill NO: 200504166
Spill Type: Other
Spill Source: Other
Spilled Amount:
Spilled Units:
Material Name: VX
Contained:
Recovered Units:
Recovered Amount:
Area Affected:
Water Supply Affected: N
Receiving Water:
NO of Fish Killed:
Public Intake:
Incident Date/Time: 4/12/2005 15:57:00
Reported Date/Time: 4/15/2005 15:57:00
County: Owen

Site:

SR 63 NEWPORT IN 479660400

[HIS SPILLS](#)

Spill NO: 200602164
Spill Type: Other
Spill Source: Industrial
Spilled Amount:
Spilled Units:
Material Name: N/A
Contained:
Recovered Units:
Recovered Amount:
Area Affected: N/A
Water Supply Affected: N
Receiving Water:
NO of Fish Killed:
Public Intake:
Incident Date/Time: 2/20/2006 15:28:51
Reported Date/Time: 2/20/2006 15:46:51
County: Vermillion

Site:

SR 63 NEWPORT IN 479660400

[HIS SPILLS](#)

Spill NO: 200602192
Spill Type: Other
Spill Source: Industrial
Spilled Amount:
Spilled Units:
Material Name: N/A
Contained:
Recovered Units:
Recovered Amount:
Area Affected: N/A
Water Supply Affected: N
Receiving Water:
NO of Fish Killed:
Public Intake:
Incident Date/Time: 2/21/2006 13:21:49
Reported Date/Time: 2/21/2006 13:39:49
County: Vermillion

Site:

SR 63 NEWPORT IN 479660400

[HIS SPILLS](#)

Spill NO: 200602166
Spill Type: Other
Spill Source: Industrial
Spilled Amount:
Spilled Units:
Material Name: N/A
Contained:
Recovered Units:
Recovered Amount:
Area Affected: N/A
Water Supply Affected: N
Receiving Water:
NO of Fish Killed:
Public Intake:
Incident Date/Time: 2/21/2006 11:15:57
Reported Date/Time: 2/21/2006 11:22:57
County: Vermillion

Site:

SR 63 NEWPORT IN 479660400

[HIS SPILLS](#)

Spill NO: 200602228
Spill Type: Other
Spill Source: Industrial
Spilled Amount:
Spilled Units:
Material Name: N/A
Contained:
Recovered Units:
Recovered Amount:
Area Affected: N/A
Water Supply Affected: N
Receiving Water:
NO of Fish Killed:
Public Intake:
Incident Date/Time: 2/26/2006 11:02:57
Reported Date/Time: 2/26/2006 11:07:57
County: Vermillion

Site: SR 63 NEWPORT IN 479660400 [HIS SPILLS](#)

Spill NO: 200602165
Spill Type: Other
Spill Source: Industrial
Spilled Amount:
Spilled Units:
Material Name: N/A
Contained:
Recovered Units:
Recovered Amount:
Area Affected: N/A
Water Supply Affected: N
Receiving Water:
NO of Fish Killed:
Public Intake:
Incident Date/Time: 2/21/2006 10:39:16
Reported Date/Time: 2/21/2006 10:48:16
County: Vermillion

Site: SR 63 NEWPORT IN [HIS SPILLS](#)

Spill NO: 200808172
Spill Type: Other
Spill Source: Industrial
Spilled Amount:
Spilled Units:
Material Name: N/A
Contained:
Recovered Units:
Recovered Amount:
Area Affected: N/A
Water Supply Affected: N
Receiving Water:
NO of Fish Killed:
Public Intake:
Incident Date/Time: 8/19/2008 9:40:57
Reported Date/Time: 8/19/2008 10:05:57
County: Vermillion

Site: SR 63 NEWPORT IN [HIS SPILLS](#)

Spill NO: 200807154

Spill Type: Other
Spill Source: Industrial
Spilled Amount:
Spilled Units:
Material Name: N/A
Contained:
Recovered Units:
Recovered Amount:
Area Affected: N/A
Water Supply Affected: N
Receiving Water:
NO of Fish Killed:
Public Intake:
Incident Date/Time: 7/18/2008 14:01:19
Reported Date/Time: 7/18/2008 14:05:49
County: Vermillion

Site:
SR 63 NEWPORT IN

[HIS SPILLS](#)

Spill NO: 200807153
Spill Type: Other
Spill Source: Industrial
Spilled Amount:
Spilled Units:
Material Name: N/A
Contained:
Recovered Units:
Recovered Amount:
Area Affected: N/A
Water Supply Affected: N
Receiving Water:
NO of Fish Killed:
Public Intake:
Incident Date/Time: 7/18/2008 11:00:51
Reported Date/Time: 7/18/2008 11:15:51
County: Vermillion

Site:
SR 63 NEWPORT IN

[HIS SPILLS](#)

Spill NO: 200807152
Spill Type: Other
Spill Source: Industrial
Spilled Amount:
Spilled Units:
Material Name: N/A
Contained:
Recovered Units:
Recovered Amount:
Area Affected: N/A
Water Supply Affected: N
Receiving Water:
NO of Fish Killed:
Public Intake:
Incident Date/Time: 7/17/2008 23:50:53
Reported Date/Time: 7/18/2008 0:30:53
County: Vermillion

Site:
SR 63 NEWPORT IN

[HIS SPILLS](#)

Spill NO: 200808174
Spill Type: Other
Spill Source: Industrial

Spilled Amount:
Spilled Units:
Material Name: N/A
Contained:
Recovered Units:
Recovered Amount:
Area Affected: N/A
Water Supply Affected: N
Receiving Water:
NO of Fish Killed:
Public Intake:
Incident Date/Time: 8/19/2008 12:16:34
Reported Date/Time: 8/18/2008 12:20:34
County: Vermillion

Site: SR 63 NEWPORT IN

[HIS SPILLS](#)

Spill NO: 200807151
Spill Type: Other
Spill Source: Industrial
Spilled Amount:
Spilled Units:
Material Name: N/A
Contained:
Recovered Units:
Recovered Amount:
Area Affected: N/A
Water Supply Affected: N
Receiving Water:
NO of Fish Killed:
Public Intake:
Incident Date/Time: 7/17/2008 21:23:28
Reported Date/Time: 7/17/2008 21:28:28
County: Vermillion

Site: SR 63 NEWPORT IN 479660400

[HIS SPILLS](#)

Spill NO: 200510090
Spill Type: Other
Spill Source: Industrial
Spilled Amount:
Spilled Units:
Material Name: N/A
Contained:
Recovered Units:
Recovered Amount:
Area Affected: N/A
Water Supply Affected: N
Receiving Water:
NO of Fish Killed:
Public Intake:
Incident Date/Time: 10/12/2005 9:17:27
Reported Date/Time: 10/13/2005 9:18:27
County: Vermillion

Site: SR 63 NEWPORT IN

[HIS SPILLS](#)

Spill NO: 200808173
Spill Type: Other
Spill Source: Industrial
Spilled Amount:
Spilled Units:

Material Name: N/A
Contained:
Recovered Units:
Recovered Amount:
Area Affected: N/A
Water Supply Affected: N
Receiving Water:
NO of Fish Killed:
Public Intake:
Incident Date/Time: 8/19/2008 12:16:23
Reported Date/Time: 8/19/2008 12:20:23
County: Vermillion

Site:
SR 63 NEWPORT IN

[HIS SPILLS](#)

Spill NO: 200807225
Spill Type: Other
Spill Source: Industrial
Spilled Amount:
Spilled Units:
Material Name: N/A
Contained:
Recovered Units:
Recovered Amount:
Area Affected: N/A
Water Supply Affected: N
Receiving Water:
NO of Fish Killed:
Public Intake:
Incident Date/Time: 7/24/2008 12:00:38
Reported Date/Time: 7/24/2008 12:00:38
County: Vermillion

Site:
SR 63 NEWPORT IN 47966

[HIS SPILLS](#)

Spill NO: 200804245
Spill Type: Other
Spill Source: Industrial
Spilled Amount:
Spilled Units:
Material Name: N/A
Contained:
Recovered Units:
Recovered Amount:
Area Affected: N/A
Water Supply Affected: N
Receiving Water:
NO of Fish Killed:
Public Intake:
Incident Date/Time: 4/23/2008 5:27:06
Reported Date/Time: 4/23/2008 5:33:06
County: Vermillion

Site:
SR 63 NEWPORT IN 47966

[HIS SPILLS](#)

Spill NO: 200804243
Spill Type: Other
Spill Source: Industrial
Spilled Amount:
Spilled Units:
Material Name: N/A
Contained:

Recovered Units:
Recovered Amount:
Area Affected: N/A
Water Supply Affected: N
Receiving Water:
NO of Fish Killed:
Public Intake:
Incident Date/Time: 4/21/2008 21:15:53
Reported Date/Time: 4/21/2008 21:20:53
County: Vermillion

Site: SR 63 NEWPORT IN 47966 HIS SPILLS

Spill NO: 200804139
Spill Type: Other
Spill Source: Industrial
Spilled Amount:
Spilled Units:
Material Name: N/A
Contained:
Recovered Units:
Recovered Amount:
Area Affected: N/A
Water Supply Affected: N
Receiving Water:
NO of Fish Killed:
Public Intake:
Incident Date/Time: 4/13/2008 7:49:15
Reported Date/Time: 4/13/2008 8:20:15
County: Vermillion

Site: SR 63 NEWPORT IN 47966 HIS SPILLS

Spill NO: 200804137
Spill Type: Other
Spill Source: Industrial
Spilled Amount:
Spilled Units:
Material Name: N/A
Contained:
Recovered Units:
Recovered Amount:
Area Affected: N/A
Water Supply Affected: N
Receiving Water:
NO of Fish Killed:
Public Intake:
Incident Date/Time: 4/13/2008 0:49:11
Reported Date/Time: 4/13/2008 1:15:11
County: Vermillion

Site: SR 63 NEWPORT IN 47966 HIS SPILLS

Spill NO: 200804135
Spill Type: Other
Spill Source: Industrial
Spilled Amount:
Spilled Units:
Material Name: N/A
Contained:
Recovered Units:
Recovered Amount:

Area Affected: N/A
Water Supply Affected: N
Receiving Water:
NO of Fish Killed:
Public Intake:
Incident Date/Time: 4/12/2008 15:13:26
Reported Date/Time: 4/12/2008 15:18:26
County: Vermillion

Site:

SR 63 NEWPORT IN 47966

[HIS SPILLS](#)

Spill NO: 200804306
Spill Type: Other
Spill Source: Industrial
Spilled Amount:
Spilled Units:
Material Name: N/A
Contained:
Recovered Units:
Recovered Amount:
Area Affected: N/A
Water Supply Affected: N
Receiving Water:
NO of Fish Killed:
Public Intake:
Incident Date/Time: 4/28/2008 8:51:44
Reported Date/Time: 4/28/2008 9:15:44
County: Vermillion

Site:

SR 63 NEWPORT IN 47966

[HIS SPILLS](#)

Spill NO: 200803099
Spill Type: Other
Spill Source: Industrial
Spilled Amount:
Spilled Units:
Material Name: N/A
Contained:
Recovered Units:
Recovered Amount:
Area Affected: N/A
Water Supply Affected: N
Receiving Water:
NO of Fish Killed:
Public Intake:
Incident Date/Time: 3/11/2008 11:21:41
Reported Date/Time: 3/11/2008 11:35:41
County: Vermillion

Site:

SR 63 NEWPORT IN 47966

[HIS SPILLS](#)

Spill NO: 200803098
Spill Type: Other
Spill Source: Industrial
Spilled Amount:
Spilled Units:
Material Name: N/A
Contained:
Recovered Units:
Recovered Amount:
Area Affected: N/A
Water Supply Affected: N

Receiving Water:
NO of Fish Killed:
Public Intake:
Incident Date/Time: 3/11/2008 11:00:13
Reported Date/Time: 3/11/2008 11:15:13
County: Vermillion

Site: SR 63 NEWPORT IN 47966 HIS SPILLS

Spill NO: 200802251
Spill Type: Other
Spill Source: Industrial
Spilled Amount:
Spilled Units:
Material Name: N/A
Contained:
Recovered Units:
Recovered Amount:
Area Affected: NA
Water Supply Affected: N
Receiving Water:
NO of Fish Killed:
Public Intake:
Incident Date/Time: 2/29/2008 3:48:52
Reported Date/Time: 2/29/2008 3:55:52
County: Vermillion

Site: SR 63 NEWPORT IN 47966 HIS SPILLS

Spill NO: 200802216
Spill Type: Other
Spill Source: Industrial
Spilled Amount:
Spilled Units:
Material Name: N/A
Contained:
Recovered Units:
Recovered Amount:
Area Affected: N/A
Water Supply Affected: N
Receiving Water:
NO of Fish Killed:
Public Intake:
Incident Date/Time: 2/25/2008 2:41:06
Reported Date/Time: 2/25/2008 3:10:06
County: Vermillion

Site: SR 63 NEWPORT IN 479660400 HIS SPILLS

Spill NO: 200508274
Spill Type: Other
Spill Source: Industrial
Spilled Amount:
Spilled Units:
Material Name: N/A
Contained:
Recovered Units:
Recovered Amount:
Area Affected: N/A
Water Supply Affected: N
Receiving Water:
NO of Fish Killed:

Public Intake:
Incident Date/Time: 8/30/2005 6:54:47
Reported Date/Time: 8/30/2005 7:06:47
County: Vermillion

Site: SR 63 NEWPORT IN 479660400

HIS SPILLS

Spill NO: 200508273
Spill Type: Other
Spill Source: Industrial
Spilled Amount:
Spilled Units:
Material Name: N/A
Contained:
Recovered Units:
Recovered Amount:
Area Affected: N/A
Water Supply Affected: N
Receiving Water:
NO of Fish Killed:
Public Intake:
Incident Date/Time: 8/29/2005 1:33:08
Reported Date/Time: 8/29/2005 14:17:08
County: Vermillion

Site: SR 63 NEWPORT IN 479660400

HIS SPILLS

Spill NO: 200508272
Spill Type: Other
Spill Source: Industrial
Spilled Amount:
Spilled Units:
Material Name: N/A
Contained:
Recovered Units:
Recovered Amount:
Area Affected: N/A
Water Supply Affected: N
Receiving Water:
NO of Fish Killed:
Public Intake:
Incident Date/Time: 8/29/2005 13:30:04
Reported Date/Time: 8/29/2005 13:44:04
County: Vermillion

Site: SR 63 NEWPORT IN 47966

HIS SPILLS

Spill NO: 200804195
Spill Type: Other
Spill Source: Industrial
Spilled Amount:
Spilled Units:
Material Name: N/A
Contained:
Recovered Units:
Recovered Amount:
Area Affected: N/A
Water Supply Affected: N
Receiving Water:
NO of Fish Killed:
Public Intake:
Incident Date/Time: 4/18/2008 6:59:58

Reported Date/Time: 4/18/2008 7:35:58
County: Vermillion

Site: SR 63 NEWPORT IN 479660400

[HIS SPILLS](#)

Spill NO: 200606263
Spill Type: Other
Spill Source: Industrial
Spilled Amount:
Spilled Units:
Material Name: N/A
Contained:
Recovered Units:
Recovered Amount:
Area Affected: N/A
Water Supply Affected: N
Receiving Water:
NO of Fish Killed:
Public Intake:
Incident Date/Time: 6/23/2006 9:52:48
Reported Date/Time: 6/23/2006 9:56:48
County: Vermillion

Site: SR 63 NEWPORT IN 479660400

[HIS SPILLS](#)

Spill NO: 200606142
Spill Type: Other
Spill Source: Industrial
Spilled Amount:
Spilled Units:
Material Name: N/A
Contained:
Recovered Units:
Recovered Amount:
Area Affected: N/A
Water Supply Affected: N
Receiving Water:
NO of Fish Killed:
Public Intake:
Incident Date/Time: 6/14/2006 8:32:21
Reported Date/Time: 6/14/2006 8:40:21
County: Vermillion

Site: SR 63 NEWPORT IN 479660400

[HIS SPILLS](#)

Spill NO: 200606140
Spill Type: Other
Spill Source: Industrial
Spilled Amount:
Spilled Units:
Material Name: N/A
Contained:
Recovered Units:
Recovered Amount:
Area Affected: N/A
Water Supply Affected: N
Receiving Water:
NO of Fish Killed:
Public Intake:
Incident Date/Time: 6/14/2006 6:05:03
Reported Date/Time: 6/14/2006 6:10:03
County: Vermillion

Site: SR 63 NEWPORT IN 479660400 HIS SPILLS

Spill NO: 200606134
Spill Type: Other
Spill Source: Industrial
Spilled Amount:
Spilled Units:
Material Name: N/A
Contained:
Recovered Units:
Recovered Amount:
Area Affected: N/A
Water Supply Affected: N
Receiving Water:
NO of Fish Killed:
Public Intake:
Incident Date/Time: 6/13/2006 9:53:01
Reported Date/Time: 6/13/2006 10:00:01
County: Vermillion

Site: SR 63 NEWPORT IN 479660400 HIS SPILLS

Spill NO: 200606167
Spill Type: Other
Spill Source: Industrial
Spilled Amount:
Spilled Units:
Material Name:
Contained:
Recovered Units:
Recovered Amount:
Area Affected: NONE
Water Supply Affected: N
Receiving Water: NONE
NO of Fish Killed:
Public Intake:
Incident Date/Time: 6/19/2006 11:03:42
Reported Date/Time: 6/19/2006 11:03:42
County: Vermillion

Site: SR 63 NEWPORT IN 479660400 HIS SPILLS

Spill NO: 200606192
Spill Type: Other
Spill Source: Industrial
Spilled Amount:
Spilled Units:
Material Name: N/A
Contained:
Recovered Units:
Recovered Amount:
Area Affected: N/A
Water Supply Affected: N
Receiving Water:
NO of Fish Killed:
Public Intake:
Incident Date/Time: 6/20/2006 14:02:13
Reported Date/Time: 6/20/2006 14:14:13
County: Vermillion

Site:

SR 63 NEWPORT IN 479660400

HIS SPILLS

Spill NO: 200606015
Spill Type: Other
Spill Source: Industrial
Spilled Amount:
Spilled Units:
Material Name: N/A
Contained:
Recovered Units:
Recovered Amount:
Area Affected: N/A
Water Supply Affected: N
Receiving Water:
NO of Fish Killed:
Public Intake:
Incident Date/Time: 6/2/2006 6:04:20
Reported Date/Time: 6/2/2006 6:17:20
County: Vermillion

Site:

SR 63 NEWPORT IN 479660400

HIS SPILLS

Spill NO: 200606014
Spill Type: Other
Spill Source: Industrial
Spilled Amount:
Spilled Units:
Material Name: N/A
Contained:
Recovered Units:
Recovered Amount:
Area Affected: N/A
Water Supply Affected: N
Receiving Water:
NO of Fish Killed:
Public Intake:
Incident Date/Time: 6/1/2006 10:05:01
Reported Date/Time: 6/1/2006 10:17:01
County: Vermillion

Site:

SR 63 NEWPORT IN 479660400

HIS SPILLS

Spill NO: 200606133
Spill Type: Other
Spill Source: Industrial
Spilled Amount:
Spilled Units:
Material Name: N/A
Contained:
Recovered Units:
Recovered Amount:
Area Affected: N/A
Water Supply Affected: N
Receiving Water:
NO of Fish Killed:
Public Intake:
Incident Date/Time: 6/13/2006 8:24:15
Reported Date/Time: 6/13/2006 8:32:15
County: Vermillion

Site:

HIS SPILLS

SR 63 NEWPORT IN 479660400

Spill NO: 200504257
Spill Type: Other
Spill Source: Industrial
Spilled Amount:
Spilled Units:
Material Name: N/A
Contained:
Recovered Units:
Recovered Amount:
Area Affected: N/A
Water Supply Affected: N
Receiving Water:
NO of Fish Killed:
Public Intake:
Incident Date/Time: 4/22/2005 10:53:53
Reported Date/Time: 4/22/2005 11:06:53
County: Vermillion

Site: **SR 63 NEWPORT IN 479660400** [HIS SPILLS](#)

Spill NO: 200505072
Spill Type: Other
Spill Source: Industrial
Spilled Amount:
Spilled Units:
Material Name: N/A
Contained:
Recovered Units:
Recovered Amount:
Area Affected: N/A
Water Supply Affected: N
Receiving Water:
NO of Fish Killed:
Public Intake:
Incident Date/Time: 5/10/2005 16:35:14
Reported Date/Time: 5/11/2005 17:43:14
County: Vermillion

Site: **SR 63 NEWPORT IN 479660400** [HIS SPILLS](#)

Spill NO: 200505151
Spill Type: Other
Spill Source: Industrial
Spilled Amount:
Spilled Units:
Material Name: N/A
Contained:
Recovered Units:
Recovered Amount:
Area Affected: N/A
Water Supply Affected: N
Receiving Water:
NO of Fish Killed:
Public Intake:
Incident Date/Time: 1/17/2005 9:43:00
Reported Date/Time: 5/17/2005 9:52:16
County: Vermillion

Site: **SR 63 NEWPORT IN 479660400** [HIS SPILLS](#)

Spill NO: 200505150
Spill Type: Other
Spill Source: Individual
Spilled Amount:
Spilled Units:
Material Name: N/A
Contained:
Recovered Units:
Recovered Amount:
Area Affected: N/A
Water Supply Affected: N
Receiving Water:
NO of Fish Killed:
Public Intake:
Incident Date/Time: 5/17/2005 8:28:36
Reported Date/Time: 5/17/2005 8:39:36
County: Vermillion

Site: SR 63 NEWPORT IN 479660400 HIS SPILLS

Spill NO: 200505149
Spill Type: Other
Spill Source: Industrial
Spilled Amount:
Spilled Units:
Material Name: N/A
Contained:
Recovered Units:
Recovered Amount:
Area Affected: N/A
Water Supply Affected: N
Receiving Water:
NO of Fish Killed:
Public Intake:
Incident Date/Time: 5/17/2005 8:00:02
Reported Date/Time: 5/17/2005 8:15:02
County: Vermillion

Site: SR 63 NEWPORT IN 479660400 HIS SPILLS

Spill NO: 200505147
Spill Type: Other
Spill Source: Other
Spilled Amount:
Spilled Units:
Material Name: VX
Contained:
Recovered Units:
Recovered Amount:
Area Affected:
Water Supply Affected: N
Receiving Water:
NO of Fish Killed:
Public Intake:
Incident Date/Time: 5/17/2005 15:12:55
Reported Date/Time: 5/17/2005 15:12:55
County: Vermillion

Site: SR 63 NEWPORT IN 479660400 HIS SPILLS

Spill NO: 200505145
Spill Type: Other

Spill Source: Industrial
Spilled Amount:
Spilled Units:
Material Name: VX
Contained:
Recovered Units:
Recovered Amount:
Area Affected:
Water Supply Affected: N
Receiving Water:
NO of Fish Killed:
Public Intake:
Incident Date/Time: 5/17/2005 17:36:00
Reported Date/Time: 5/17/2005 13:54:53
County: Vermillion

Site: SR 63 NEWPORT IN 479660400

[HIS SPILLS](#)

Spill NO: 200506256
Spill Type: Other
Spill Source: Industrial
Spilled Amount:
Spilled Units:
Material Name: N/A
Contained:
Recovered Units:
Recovered Amount:
Area Affected: N/A
Water Supply Affected: N
Receiving Water:
NO of Fish Killed:
Public Intake:
Incident Date/Time: 6/25/2005 8:25:40
Reported Date/Time: 6/25/2005 8:47:40
County: Vermillion

Site: SR 63 NEWPORT IN 479660400

[HIS SPILLS](#)

Spill NO: 200506255
Spill Type: Other
Spill Source: Industrial
Spilled Amount:
Spilled Units:
Material Name: N/A
Contained:
Recovered Units:
Recovered Amount:
Area Affected: N/A
Water Supply Affected: N
Receiving Water:
NO of Fish Killed:
Public Intake:
Incident Date/Time: 6/25/2005 8:46:21
Reported Date/Time: 6/25/2005 8:53:21
County: Vermillion

Site: SR 63 NEWPORT IN 47966

[HIS SPILLS](#)

Spill NO: 200703243
Spill Type: Other
Spill Source: Industrial
Spilled Amount:

Spilled Units:
Material Name: N/A
Contained:
Recovered Units:
Recovered Amount:
Area Affected: N/A
Water Supply Affected: N
Receiving Water:
NO of Fish Killed:
Public Intake:
Incident Date/Time: 3/28/2007 9:54:45
Reported Date/Time: 3/28/2007 10:06:45
County: Vermillion

Site: SR 63 NEWPORT IN 479660400 HIS SPILLS

Spill NO: 200504090
Spill Type: Other
Spill Source: Industrial
Spilled Amount:
Spilled Units:
Material Name: N/A
Contained:
Recovered Units:
Recovered Amount:
Area Affected: N/A
Water Supply Affected: N
Receiving Water:
NO of Fish Killed:
Public Intake:
Incident Date/Time: 4/8/2005 13:58:40
Reported Date/Time: 4/8/2005 14:27:40
County: Vermillion

Site: SR 63 NEWPORT IN 47966 HIS SPILLS

Spill NO: 200608093
Spill Type: Other
Spill Source: Industrial
Spilled Amount:
Spilled Units:
Material Name: N/A
Contained:
Recovered Units:
Recovered Amount:
Area Affected: N/A
Water Supply Affected: N
Receiving Water:
NO of Fish Killed:
Public Intake:
Incident Date/Time: 8/7/2006 11:16:33
Reported Date/Time: 8/7/2006 11:21:33
County: Vermillion

Site: SR 63 NEWPORT IN 47966 HIS SPILLS

Spill NO: 200608147
Spill Type: Other
Spill Source: Other
Spilled Amount:
Spilled Units:
Material Name: VX ALARM, NO RELEASE

Contained:
Recovered Units:
Recovered Amount:
Area Affected: INDOOR
Water Supply Affected: N
Receiving Water: NA
NO of Fish Killed:
Public Intake: NA
Incident Date/Time: 8/17/2006 10:43:00
Reported Date/Time: 8/17/2006 11:10:16
County: Vermillion

Site: SR 63 NEWPORT IN 47966 HIS SPILLS

Spill NO: 200609163
Spill Type: Other
Spill Source: Industrial
Spilled Amount:
Spilled Units:
Material Name: N/A
Contained:
Recovered Units:
Recovered Amount:
Area Affected: N/A
Water Supply Affected: N
Receiving Water:
NO of Fish Killed:
Public Intake:
Incident Date/Time: 9/18/2006 13:26:15
Reported Date/Time: 9/18/2006 13:33:15
County: Vermillion

Site: SR 63 NEWPORT IN 47966 HIS SPILLS

Spill NO: 200608146
Spill Type: Other
Spill Source: Other
Spilled Amount:
Spilled Units:
Material Name: VX ALARM, NO RELEASE
Contained:
Recovered Units:
Recovered Amount:
Area Affected: INDOOR
Water Supply Affected: N
Receiving Water: NA
NO of Fish Killed:
Public Intake: NA
Incident Date/Time: 8/17/2006 9:38:00
Reported Date/Time: 8/17/2006 0:00:00
County: Vermillion

Site: SR 63 NEWPORT IN 47966 HIS SPILLS

Spill NO: 200608148
Spill Type: Other
Spill Source: Other
Spilled Amount:
Spilled Units:
Material Name: VX ALARM, NO RELEASE
Contained:
Recovered Units:

Recovered Amount:
Area Affected: INDOOR
Water Supply Affected: N
Receiving Water: NA
NO of Fish Killed:
Public Intake: NA
Incident Date/Time: 8/17/2006 13:41:00
Reported Date/Time: 8/17/2006 14:26:27
County: Vermillion

Site: SR 63 NEWPORT IN 47966 HIS SPILLS

Spill NO: 200608024
Spill Type: Other
Spill Source: Industrial
Spilled Amount:
Spilled Units:
Material Name: N/A
Contained:
Recovered Units:
Recovered Amount:
Area Affected: N/A
Water Supply Affected: N
Receiving Water:
NO of Fish Killed:
Public Intake:
Incident Date/Time: 8/3/2006 6:31:07
Reported Date/Time: 8/3/2006 6:50:07
County: Vermillion

Site: SR 63 NEWPORT IN 47966 HIS SPILLS

Spill NO: 200608052
Spill Type: Other
Spill Source: Industrial
Spilled Amount:
Spilled Units:
Material Name: N/A
Contained:
Recovered Units:
Recovered Amount:
Area Affected: N/A
Water Supply Affected: N
Receiving Water:
NO of Fish Killed:
Public Intake:
Incident Date/Time: 8/4/2006 18:10:15
Reported Date/Time: 8/4/2006 18:15:15
County: Vermillion

Site: SR 63 NEWPORT IN 47966 HIS SPILLS

Spill NO: 200608049
Spill Type: Other
Spill Source: Industrial
Spilled Amount:
Spilled Units:
Material Name: N/A
Contained:
Recovered Units:
Recovered Amount:
Area Affected: N/A

Water Supply Affected: N
Receiving Water:
NO of Fish Killed:
Public Intake:
Incident Date/Time: 8/4/2006 10:29:00
Reported Date/Time: 8/4/2006 10:39:00
County: Vermillion

Site: SR 63 NEWPORT IN 47966 HIS SPILLS

Spill NO: 200608047
Spill Type: Other
Spill Source: Industrial
Spilled Amount:
Spilled Units:
Material Name: N/A
Contained:
Recovered Units:
Recovered Amount:
Area Affected: N/A
Water Supply Affected: N
Receiving Water:
NO of Fish Killed:
Public Intake:
Incident Date/Time: 8/4/2006 6:11:34
Reported Date/Time: 8/4/2006 6:50:34
County: Vermillion

Site: SR 63 NEWPORT IN 47966 HIS SPILLS

Spill NO: 200608020
Spill Type: Other
Spill Source: Industrial
Spilled Amount:
Spilled Units:
Material Name: N/A
Contained:
Recovered Units:
Recovered Amount:
Area Affected: N/A
Water Supply Affected: N
Receiving Water:
NO of Fish Killed:
Public Intake:
Incident Date/Time: 8/3/2006 9:50:39
Reported Date/Time: 8/3/2006 9:56:39
County: Vermillion

Site: SR 63 NEWPORT IN 47966 HIS SPILLS

Spill NO: 200608277
Spill Type: Other
Spill Source: Industrial
Spilled Amount:
Spilled Units:
Material Name: UNKNOWN
Contained:
Recovered Units:
Recovered Amount:
Area Affected:
Water Supply Affected: N
Receiving Water: NONE

NO of Fish Killed:
Public Intake:
Incident Date/Time: 8/29/2006 14:13:05
Reported Date/Time: 8/29/2006 14:13:05
County: Vermillion

Site:
SR 63 NEWPORT IN 47966

[HIS SPILLS](#)

Spill NO: 200608023
Spill Type: Other
Spill Source: Individual
Spilled Amount:
Spilled Units:
Material Name: N/A
Contained:
Recovered Units:
Recovered Amount:
Area Affected: N/A
Water Supply Affected: N
Receiving Water:
NO of Fish Killed:
Public Intake:
Incident Date/Time: 8/3/2006 6:10:55
Reported Date/Time: 8/3/2006 6:20:55
County: Vermillion

Site:
SR 63 NEWPORT IN 479660400

[HIS SPILLS](#)

Spill NO: 200510228
Spill Type: Other
Spill Source: Industrial
Spilled Amount:
Spilled Units:
Material Name: N/A
Contained:
Recovered Units:
Recovered Amount:
Area Affected: N/A
Water Supply Affected: N
Receiving Water:
NO of Fish Killed:
Public Intake:
Incident Date/Time: 10/30/2005 13:40:24
Reported Date/Time: 10/30/2005 13:45:24
County: Vermillion

Site:
SR 63 NEWPORT IN 479660400

[HIS SPILLS](#)

Spill NO: 200510117
Spill Type: Other
Spill Source: Industrial
Spilled Amount:
Spilled Units:
Material Name: N/A
Contained:
Recovered Units:
Recovered Amount:
Area Affected: N/A
Water Supply Affected: N
Receiving Water:
NO of Fish Killed:
Public Intake:

Incident Date/Time: 10/14/2005 9:19:05
Reported Date/Time: 10/14/2005 9:28:05
County: Vermillion

Site:

SR 63 NEWPORT IN 479660400

[HIS SPILLS](#)

Spill NO: 200510229
Spill Type: Other
Spill Source: Industrial
Spilled Amount:
Spilled Units:
Material Name: N/A
Contained:
Recovered Units:
Recovered Amount:
Area Affected: N/A
Water Supply Affected: N
Receiving Water:
NO of Fish Killed:
Public Intake:
Incident Date/Time: 10/30/2005 15:52:10
Reported Date/Time: 10/30/2005 15:59:10
County: Vermillion

Site:

SR 63 NEWPORT IN 47966

[HIS SPILLS](#)

Spill NO: 200703016
Spill Type: Other
Spill Source: Industrial
Spilled Amount:
Spilled Units:
Material Name: N/A
Contained:
Recovered Units:
Recovered Amount:
Area Affected: N/A
Water Supply Affected: N
Receiving Water:
NO of Fish Killed:
Public Intake:
Incident Date/Time: 3/1/2007 12:07:31
Reported Date/Time: 3/1/2007 12:30:31
County: Vermillion

Site:

SR 63 NEWPORT IN 47966

[HIS SPILLS](#)

Spill NO: 200608021
Spill Type: Other
Spill Source: Industrial
Spilled Amount:
Spilled Units:
Material Name: N/A
Contained:
Recovered Units:
Recovered Amount:
Area Affected: N/A
Water Supply Affected: N
Receiving Water:
NO of Fish Killed:
Public Intake:
Incident Date/Time: 8/3/2006 13:33:49
Reported Date/Time: 8/3/2006 13:40:49

County: Vermillion

Site:
SR 63 NEWPORT IN 479660400

[HIS SPILLS](#)

Spill NO: 200507190
Spill Type: Other
Spill Source: Industrial
Spilled Amount:
Spilled Units:
Material Name: N/A
Contained:
Recovered Units:
Recovered Amount:
Area Affected: N/A
Water Supply Affected: N
Receiving Water:
NO of Fish Killed:
Public Intake:
Incident Date/Time: 7/23/2005 9:34:26
Reported Date/Time: 7/23/2005 9:43:26
County: Vermillion

Site:
SR 63 NEWPORT IN 479660400

[HIS SPILLS](#)

Spill NO: 200507189
Spill Type: Other
Spill Source: Industrial
Spilled Amount:
Spilled Units:
Material Name: N/A
Contained:
Recovered Units:
Recovered Amount:
Area Affected: N/A
Water Supply Affected: N
Receiving Water:
NO of Fish Killed:
Public Intake:
Incident Date/Time: 7/23/2005 8:24:23
Reported Date/Time: 7/23/2005 8:41:23
County: Vermillion

Site:
SR 63 NEWPORT IN 479660400

[HIS SPILLS](#)

Spill NO: 200507056
Spill Type: Other
Spill Source: Industrial
Spilled Amount:
Spilled Units:
Material Name: N/A
Contained:
Recovered Units:
Recovered Amount:
Area Affected: N/A
Water Supply Affected: N
Receiving Water:
NO of Fish Killed:
Public Intake:
Incident Date/Time: 7/12/2005 10:05:08
Reported Date/Time: 7/12/2005 10:16:08
County: Vermillion

Site: SR 63 NEWPORT IN 479660400 HIS SPILLS

Spill NO: 200507055
Spill Type: Other
Spill Source: Industrial
Spilled Amount:
Spilled Units:
Material Name: N/A
Contained:
Recovered Units:
Recovered Amount:
Area Affected: N/A
Water Supply Affected: N
Receiving Water:
NO of Fish Killed:
Public Intake:
Incident Date/Time: 7/12/2005 9:33:42
Reported Date/Time: 7/12/2005 9:46:42
County: Vermillion

Site: SR 63 NEWPORT IN 479660400 HIS SPILLS

Spill NO: 200507052
Spill Type: Other
Spill Source: Industrial
Spilled Amount:
Spilled Units:
Material Name: N/A
Contained:
Recovered Units:
Recovered Amount:
Area Affected: N/A
Water Supply Affected: N
Receiving Water:
NO of Fish Killed:
Public Intake:
Incident Date/Time: 7/11/2005 15:45:00
Reported Date/Time: 7/11/2005 16:10:00
County: Vermillion

Site: SR 63 NEWPORT IN 479660400 HIS SPILLS

Spill NO: 200507188
Spill Type: Other
Spill Source: Industrial
Spilled Amount:
Spilled Units:
Material Name: N/A
Contained:
Recovered Units:
Recovered Amount:
Area Affected: N/A
Water Supply Affected: N
Receiving Water:
NO of Fish Killed:
Public Intake:
Incident Date/Time: 7/22/2005 14:54:59
Reported Date/Time: 7/22/2005 15:04:59
County: Vermillion

Site:

SR 63 NEWPORT IN 47966

HIS SPILLS

Spill NO: 200702133
Spill Type: Other
Spill Source: Industrial
Spilled Amount:
Spilled Units:
Material Name: N/A
Contained:
Recovered Units:
Recovered Amount:
Area Affected: N/A
Water Supply Affected: N
Receiving Water:
NO of Fish Killed:
Public Intake:
Incident Date/Time: 2/22/2007 13:31:31
Reported Date/Time: 2/22/2007 13:45:31
County: Vermillion

Site:

SR 63 NEWPORT IN 47966

HIS SPILLS

Spill NO: 200702132
Spill Type: Other
Spill Source: Industrial
Spilled Amount:
Spilled Units:
Material Name: N/A
Contained:
Recovered Units:
Recovered Amount:
Area Affected: N/A
Water Supply Affected: N
Receiving Water:
NO of Fish Killed:
Public Intake:
Incident Date/Time: 2/22/2007 7:25:49
Reported Date/Time: 2/22/2007 7:30:49
County: Vermillion

Site:

SR 63 NEWPORT IN 47966

HIS SPILLS

Spill NO: 200703246
Spill Type: Other
Spill Source: Industrial
Spilled Amount:
Spilled Units:
Material Name: N/A
Contained:
Recovered Units:
Recovered Amount:
Area Affected: N/A
Water Supply Affected: N
Receiving Water:
NO of Fish Killed:
Public Intake:
Incident Date/Time: 3/28/2007 14:29:32
Reported Date/Time: 3/28/2007 14:45:32
County: Vermillion

Site:

SR 63 NEWPORT IN 47966

HIS SPILLS

Spill NO: 200703245
Spill Type: Other
Spill Source: Industrial
Spilled Amount:
Spilled Units:
Material Name: N/A
Contained:
Recovered Units:
Recovered Amount:
Area Affected: N/A
Water Supply Affected: N
Receiving Water:
NO of Fish Killed:
Public Intake:
Incident Date/Time: 3/28/2007 12:37:33
Reported Date/Time: 3/28/2007 12:49:33
County: Vermillion

Site:

SR 63 NEWPORT IN 47966

[HIS SPILLS](#)

Spill NO: 200702051
Spill Type: Other
Spill Source: Industrial
Spilled Amount:
Spilled Units:
Material Name: N/A
Contained:
Recovered Units:
Recovered Amount:
Area Affected: N/A
Water Supply Affected: N
Receiving Water:
NO of Fish Killed:
Public Intake:
Incident Date/Time: 2/5/2007 13:55:51
Reported Date/Time: 2/5/2007 14:18:51
County: Vermillion

Site:

SR 63 NEWPORT IN 47966

[HIS SPILLS](#)

Spill NO: 200702011
Spill Type: Other
Spill Source: Other
Spilled Amount:
Spilled Units:
Material Name: VX ALARM
Contained:
Recovered Units:
Recovered Amount:
Area Affected: LOG ONLY
Water Supply Affected: N
Receiving Water: NA
NO of Fish Killed:
Public Intake: NA
Incident Date/Time: 2/2/2007 10:35:00
Reported Date/Time: 2/2/2007 11:35:37
County: Vermillion

Site:

SR 63 NEWPORT IN 47966

[HIS SPILLS](#)

Spill NO: 200702089

Spill Type: Other
Spill Source: Individual
Spilled Amount:
Spilled Units:
Material Name: N/A
Contained:
Recovered Units:
Recovered Amount:
Area Affected: N/A
Water Supply Affected: N
Receiving Water:
NO of Fish Killed:
Public Intake:
Incident Date/Time: 2/13/2007 10:58:54
Reported Date/Time: 2/13/2007 11:15:54
County: Vermillion

Site: SR 63 NEWPORT IN 47966 HIS SPILLS

Spill NO: 200702005
Spill Type: Other
Spill Source: Industrial
Spilled Amount:
Spilled Units:
Material Name: N/A
Contained:
Recovered Units:
Recovered Amount:
Area Affected: N/A
Water Supply Affected: N
Receiving Water:
NO of Fish Killed:
Public Intake:
Incident Date/Time: 2/2/2007 13:40:45
Reported Date/Time: 2/2/2007 14:10:45
County: Vermillion

Site: SR 63 NEWPORT IN 47966 HIS SPILLS

Spill NO: 200701205
Spill Type: Other
Spill Source: Industrial
Spilled Amount:
Spilled Units:
Material Name: N/A
Contained:
Recovered Units:
Recovered Amount:
Area Affected: N/A
Water Supply Affected: N
Receiving Water:
NO of Fish Killed:
Public Intake:
Incident Date/Time: 1/30/2007 9:38:00
Reported Date/Time: 1/30/2007 10:07:00
County: Vermillion

Site: SR 63 NEWPORT IN 47966 HIS SPILLS

Spill NO: 200702068
Spill Type: Other
Spill Source: Industrial

Spilled Amount:
Spilled Units:
Material Name: N/A
Contained:
Recovered Units:
Recovered Amount:
Area Affected: N/A
Water Supply Affected: N
Receiving Water:
NO of Fish Killed:
Public Intake:
Incident Date/Time: 2/11/2007 23:15:02
Reported Date/Time: 2/11/2007 23:38:02
County: Vermillion

Site: SR 63 NEWPORT IN 479660400

[HIS SPILLS](#)

Spill NO: 200504095
Spill Type: Other
Spill Source: Industrial
Spilled Amount:
Spilled Units:
Material Name: N/A
Contained:
Recovered Units:
Recovered Amount:
Area Affected: N/A
Water Supply Affected: N
Receiving Water:
NO of Fish Killed:
Public Intake:
Incident Date/Time: 4/9/2005 12:42:44
Reported Date/Time: 4/9/2005 13:13:44
County: Vermillion

Site: SR 63 NEWPORT IN 479660400

[HIS SPILLS](#)

Spill NO: 200504092
Spill Type: Other
Spill Source: Industrial
Spilled Amount:
Spilled Units:
Material Name: N/A
Contained:
Recovered Units:
Recovered Amount:
Area Affected: N/A
Water Supply Affected: N
Receiving Water:
NO of Fish Killed:
Public Intake:
Incident Date/Time: 4/9/2005 8:21:09
Reported Date/Time: 4/9/2005 8:30:09
County: Vermillion

Site: SR 63 NEWPORT IN 479660400

[HIS SPILLS](#)

Spill NO: 200504096
Spill Type: Other
Spill Source: Industrial
Spilled Amount:
Spilled Units:

Material Name: N/A
Contained:
Recovered Units:
Recovered Amount:
Area Affected: N/A
Water Supply Affected: N
Receiving Water:
NO of Fish Killed:
Public Intake:
Incident Date/Time: 4/9/2005 13:28:49
Reported Date/Time: 4/10/2005 14:03:49
County: Vermillion

Site: **SR 63 NEWPORT IN 479660400** [HIS SPILLS](#)

Spill NO: 200504089
Spill Type: Other
Spill Source: Industrial
Spilled Amount:
Spilled Units:
Material Name: N/A
Contained:
Recovered Units:
Recovered Amount:
Area Affected: N/A
Water Supply Affected: N
Receiving Water:
NO of Fish Killed:
Public Intake:
Incident Date/Time: 4/8/2005 13:02:23
Reported Date/Time: 4/8/2005 13:28:23
County: Vermillion

Site: **SR 63 NEWPORT IN 479660400** [HIS SPILLS](#)

Spill NO: 200504011
Spill Type: Other
Spill Source: Industrial
Spilled Amount:
Spilled Units:
Material Name: N/A
Contained:
Recovered Units:
Recovered Amount:
Area Affected: N/A
Water Supply Affected: N
Receiving Water:
NO of Fish Killed:
Public Intake:
Incident Date/Time: 4/1/2005 9:44:53
Reported Date/Time: 4/1/2005 10:00:53
County: Vermillion

Site: **SR 63 NEWPORT IN 479660400** [HIS SPILLS](#)

Spill NO: 200503215
Spill Type: Other
Spill Source: Industrial
Spilled Amount:
Spilled Units:
Material Name: N/A
Contained:

Recovered Units:
Recovered Amount:
Area Affected: N/A
Water Supply Affected: N
Receiving Water:
NO of Fish Killed:
Public Intake:
Incident Date/Time: 3/31/2005 8:50:21
Reported Date/Time: 3/31/2005 14:28:21
County: Vermillion

Site: SR 63 NEWPORT IN 479660400

[HIS SPILLS](#)

Spill NO: 200503214
Spill Type: Other
Spill Source: Industrial
Spilled Amount:
Spilled Units:
Material Name: N/A
Contained:
Recovered Units:
Recovered Amount:
Area Affected: N/A
Water Supply Affected: N
Receiving Water:
NO of Fish Killed:
Public Intake:
Incident Date/Time: 3/31/2005 13:14:21
Reported Date/Time: 3/31/2005 13:14:21
County: Vermillion

Site: SR 63 NEWPORT IN 479660400

[HIS SPILLS](#)

Spill NO: 200503213
Spill Type: Other
Spill Source: Industrial
Spilled Amount:
Spilled Units:
Material Name: N/A
Contained:
Recovered Units:
Recovered Amount:
Area Affected: N/A
Water Supply Affected: N
Receiving Water:
NO of Fish Killed:
Public Intake:
Incident Date/Time: 3/31/2005 13:14:31
Reported Date/Time: 3/31/2005 13:14:31
County: Vermillion

Site: SR 63 NEWPORT IN 479660400

[HIS SPILLS](#)

Spill NO: 200504008
Spill Type: Other
Spill Source: Industrial
Spilled Amount:
Spilled Units:
Material Name: N/A
Contained:
Recovered Units:
Recovered Amount:

Area Affected: N/A
Water Supply Affected: N
Receiving Water:
NO of Fish Killed:
Public Intake:
Incident Date/Time: 4/1/2005 8:50:11
Reported Date/Time: 4/1/2005 8:50:11
County: Vermillion

Site:

SR 63 NEWPORT IN 479660400

[HIS SPILLS](#)

Spill NO: 200503210
Spill Type: Other
Spill Source: Individual
Spilled Amount:
Spilled Units:
Material Name: N/A
Contained:
Recovered Units:
Recovered Amount:
Area Affected: N/A
Water Supply Affected: N
Receiving Water:
NO of Fish Killed:
Public Intake:
Incident Date/Time: 3/31/2005 8:31:09
Reported Date/Time: 3/31/2005 8:43:09
County: Vermillion

Site:

SR 63 NEWPORT IN 479660400

[HIS SPILLS](#)

Spill NO: 200503209
Spill Type: Other
Spill Source: Industrial
Spilled Amount:
Spilled Units:
Material Name: N/A
Contained:
Recovered Units:
Recovered Amount:
Area Affected: N/A
Water Supply Affected: N
Receiving Water:
NO of Fish Killed:
Public Intake:
Incident Date/Time: 3/30/2005 16:07:39
Reported Date/Time: 3/30/2005 17:00:39
County: Vermillion

Site:

SR 63 NEWPORT IN 479660400

[HIS SPILLS](#)

Spill NO: 200504146
Spill Type: Other
Spill Source: Industrial
Spilled Amount:
Spilled Units:
Material Name: N/A
Contained:
Recovered Units:
Recovered Amount:
Area Affected: N/A
Water Supply Affected: N

Receiving Water:
NO of Fish Killed:
Public Intake:
Incident Date/Time: 4/14/2005 10:22:13
Reported Date/Time: 4/14/2005 10:35:13
County: Vermillion

Site: SR 63 NEWPORT IN 479660400 HIS SPILLS

Spill NO: 200503211
Spill Type: Other
Spill Source: Industrial
Spilled Amount:
Spilled Units:
Material Name: N/A
Contained:
Recovered Units:
Recovered Amount:
Area Affected: N/A
Water Supply Affected: N
Receiving Water:
NO of Fish Killed:
Public Intake:
Incident Date/Time: 3/31/2005 9:34:13
Reported Date/Time: 3/31/2005 9:34:13
County: Vermillion

Site: SR 63 NEWPORT IN 479660400 HIS SPILLS

Spill NO: 200504145
Spill Type: Other
Spill Source: Individual
Spilled Amount:
Spilled Units:
Material Name: N/A
Contained:
Recovered Units:
Recovered Amount:
Area Affected: N/A
Water Supply Affected: N
Receiving Water:
NO of Fish Killed:
Public Intake:
Incident Date/Time: 4/14/2005 9:45:37
Reported Date/Time: 4/14/2005 9:57:37
County: Vermillion

Site: SR 63 NEWPORT IN 479660400 HIS SPILLS

Spill NO: 200504144
Spill Type: Other
Spill Source: Industrial
Spilled Amount:
Spilled Units:
Material Name: N/A
Contained:
Recovered Units:
Recovered Amount:
Area Affected: N/A
Water Supply Affected: N
Receiving Water:
NO of Fish Killed:

Public Intake:
Incident Date/Time: 4/13/2005 8:25:20
Reported Date/Time: 4/13/2005 8:36:20
County: Vermillion

Site: SR 63 NEWPORT IN 479660400

[HIS SPILLS](#)

Spill NO: 200504141
Spill Type: Other
Spill Source: Commercial
Spilled Amount:
Spilled Units:
Material Name: N/A
Contained:
Recovered Units:
Recovered Amount:
Area Affected: N/A
Water Supply Affected: N
Receiving Water:
NO of Fish Killed:
Public Intake:
Incident Date/Time: 4/14/2005 8:19:38
Reported Date/Time: 4/14/2005 8:27:38
County: Vermillion

Site: SR 63 NEWPORT IN 479660400

[HIS SPILLS](#)

Spill NO: 200604166
Spill Type: Other
Spill Source: Industrial
Spilled Amount:
Spilled Units:
Material Name: N/A
Contained:
Recovered Units:
Recovered Amount:
Area Affected: N/A
Water Supply Affected: N
Receiving Water:
NO of Fish Killed:
Public Intake:
Incident Date/Time: 4/17/2006 10:56:18
Reported Date/Time: 4/17/2006 11:05:18
County: Vermillion

Site: SR 63 NEWPORT IN 479660400

[HIS SPILLS](#)

Spill NO: 200604165
Spill Type: Other
Spill Source: Industrial
Spilled Amount:
Spilled Units:
Material Name: N/A
Contained:
Recovered Units:
Recovered Amount:
Area Affected: N/A
Water Supply Affected: N
Receiving Water:
NO of Fish Killed:
Public Intake:
Incident Date/Time: 4/17/2006 8:52:47

Reported Date/Time: 4/17/2006 9:01:47
County: Vermillion

Site:
SR 63 NEWPORT IN 479660400

[HIS SPILLS](#)

Spill NO: 200605039
Spill Type: Other
Spill Source: Other
Spilled Amount:
Spilled Units:
Material Name: VX ALARM, NO RELEASE
Contained:
Recovered Units:
Recovered Amount:
Area Affected: NA
Water Supply Affected: N
Receiving Water: NA
NO of Fish Killed:
Public Intake: NA
Incident Date/Time: 5/5/2006 8:59:30
Reported Date/Time: 5/5/2006 9:14:30
County: Vermillion

Site:
SR 63 NEWPORT IN 479660400

[HIS SPILLS](#)

Spill NO: 200604015
Spill Type: Other
Spill Source: Industrial
Spilled Amount:
Spilled Units:
Material Name: N/A
Contained:
Recovered Units:
Recovered Amount:
Area Affected: N/A
Water Supply Affected: N
Receiving Water:
NO of Fish Killed:
Public Intake:
Incident Date/Time: 4/3/2006 14:14:00
Reported Date/Time: 4/3/2006 14:40:00
County: Vermillion

Site:
SR 63 NEWPORT IN 479660400

[HIS SPILLS](#)

Spill NO: 200604241
Spill Type: Other
Spill Source: Industrial
Spilled Amount:
Spilled Units:
Material Name: N/A
Contained:
Recovered Units:
Recovered Amount:
Area Affected: N/A
Water Supply Affected: N
Receiving Water:
NO of Fish Killed:
Public Intake:
Incident Date/Time: 4/22/2006 18:44:53
Reported Date/Time: 4/22/2006 18:53:53
County: Vermillion

Site: SR 63 NEWPORT IN 479660400 HIS SPILLS

Spill NO: 200605276
Spill Type: Other
Spill Source: Industrial
Spilled Amount:
Spilled Units:
Material Name: N/A
Contained:
Recovered Units:
Recovered Amount:
Area Affected: N/A
Water Supply Affected: N
Receiving Water:
NO of Fish Killed:
Public Intake:
Incident Date/Time: 5/29/2006 18:04:37
Reported Date/Time: 5/29/2006 18:31:37
County: Vermillion

Site: SR 63 NEWPORT IN 479660400 HIS SPILLS

Spill NO: 200605083
Spill Type: Other
Spill Source: Other
Spilled Amount:
Spilled Units:
Material Name: ALARM
Contained:
Recovered Units:
Recovered Amount:
Area Affected:
Water Supply Affected: N
Receiving Water:
NO of Fish Killed:
Public Intake:
Incident Date/Time: 5/4/2006 10:00:16
Reported Date/Time: 5/4/2006 10:55:16
County: Vermillion

Site: SR 63 NEWPORT IN 479660400 HIS SPILLS

Spill NO: 200605082
Spill Type: Other
Spill Source: Other
Spilled Amount:
Spilled Units:
Material Name: ALARM
Contained:
Recovered Units:
Recovered Amount:
Area Affected:
Water Supply Affected: N
Receiving Water:
NO of Fish Killed:
Public Intake:
Incident Date/Time: 5/4/2006 9:17:17
Reported Date/Time: 5/4/2006 10:55:17
County: Vermillion

Site:

SR 63 NEWPORT IN 479660400

[HIS SPILLS](#)

Spill NO: 200604102
Spill Type: Other
Spill Source: Individual
Spilled Amount:
Spilled Units:
Material Name: N/A
Contained:
Recovered Units:
Recovered Amount:
Area Affected: N/A
Water Supply Affected: N
Receiving Water:
NO of Fish Killed:
Public Intake:
Incident Date/Time: 4/13/2006 11:22:26
Reported Date/Time: 4/13/2006 11:27:26
County: Vermillion

Site:

SR 63 NEWPORT IN 479660400

[HIS SPILLS](#)

Spill NO: 200604101
Spill Type: Other
Spill Source: Industrial
Spilled Amount:
Spilled Units:
Material Name: N/A
Contained:
Recovered Units:
Recovered Amount:
Area Affected: N/A
Water Supply Affected: N
Receiving Water:
NO of Fish Killed:
Public Intake:
Incident Date/Time: 4/13/2006 10:37:26
Reported Date/Time: 4/13/2006 10:42:26
County: Vermillion

Site:

SR 63 NEWPORT IN 479660400

[HIS SPILLS](#)

Spill NO: 200605273
Spill Type: Other
Spill Source: Industrial
Spilled Amount:
Spilled Units:
Material Name: N/A
Contained:
Recovered Units:
Recovered Amount:
Area Affected: N/A
Water Supply Affected: N
Receiving Water:
NO of Fish Killed:
Public Intake:
Incident Date/Time: 5/27/2006 17:59:19
Reported Date/Time: 5/27/2006 18:35:19
County: Vermillion

Site:

[HIS SPILLS](#)

SR 63 NEWPORT IN 479660400

Spill NO: 200605271
Spill Type: Other
Spill Source: Industrial
Spilled Amount:
Spilled Units:
Material Name: N/A
Contained:
Recovered Units:
Recovered Amount:
Area Affected: N/A
Water Supply Affected: N
Receiving Water:
NO of Fish Killed:
Public Intake:
Incident Date/Time: 5/26/2006 13:22:13
Reported Date/Time: 5/26/2006 13:29:13
County: Vermillion

Site: **SR 63 NEWPORT IN 479660400** [HIS SPILLS](#)

Spill NO: 200605267
Spill Type: Other
Spill Source: Individual
Spilled Amount:
Spilled Units:
Material Name: N/A
Contained:
Recovered Units:
Recovered Amount:
Area Affected: N/A
Water Supply Affected: N
Receiving Water:
NO of Fish Killed:
Public Intake:
Incident Date/Time: 5/25/2006 12:33:13
Reported Date/Time: 5/25/2006 12:45:13
County: Vermillion

Site: **SR 63 NEWPORT IN 479660400** [HIS SPILLS](#)

Spill NO: 200605265
Spill Type: Other
Spill Source: Industrial
Spilled Amount:
Spilled Units:
Material Name: N/A
Contained:
Recovered Units:
Recovered Amount:
Area Affected: N/A
Water Supply Affected: N
Receiving Water:
NO of Fish Killed:
Public Intake:
Incident Date/Time: 5/25/2006 10:47:07
Reported Date/Time: 5/25/2006 11:25:07
County: Vermillion

Site: **SR 63 NEWPORT IN 479660400** [HIS SPILLS](#)

Spill NO: 200605270
Spill Type: Other
Spill Source: Industrial
Spilled Amount:
Spilled Units:
Material Name: N/A
Contained:
Recovered Units:
Recovered Amount:
Area Affected: N/A
Water Supply Affected: N
Receiving Water:
NO of Fish Killed:
Public Intake:
Incident Date/Time: 5/26/2006 6:29:19
Reported Date/Time: 5/26/2006 7:05:19
County: Vermillion

Site: SR 63 NEWPORT IN 479660400 HIS SPILLS

Spill NO: 200605268
Spill Type: Other
Spill Source: Industrial
Spilled Amount:
Spilled Units:
Material Name: N/A
Contained:
Recovered Units:
Recovered Amount:
Area Affected: N/A
Water Supply Affected: N
Receiving Water:
NO of Fish Killed:
Public Intake:
Incident Date/Time: 5/26/2006 5:59:22
Reported Date/Time: 5/26/2006 6:08:22
County: Vermillion

Site: SR 63 NEWPORT IN 479660400 HIS SPILLS

Spill NO: 200504250
Spill Type: Other
Spill Source: Industrial
Spilled Amount:
Spilled Units:
Material Name: N/A
Contained:
Recovered Units:
Recovered Amount:
Area Affected: N/A
Water Supply Affected: N
Receiving Water:
NO of Fish Killed:
Public Intake:
Incident Date/Time: 4/21/2005 13:26:12
Reported Date/Time: 4/21/2005 13:52:12
County: Vermillion

Site: SR 63 NEWPORT IN 479660400 HIS SPILLS

Spill NO: 200504236
Spill Type: Other

Spill Source: Industrial
Spilled Amount:
Spilled Units:
Material Name: N/A
Contained:
Recovered Units:
Recovered Amount:
Area Affected: N/A
Water Supply Affected: N
Receiving Water:
NO of Fish Killed:
Public Intake:
Incident Date/Time: 4/21/2005 10:10:44
Reported Date/Time: 4/21/2005 10:34:44
County: Vermillion

Site:
SR 63 NEWPORT IN 479660400

[HIS SPILLS](#)

Spill NO: 200504235
Spill Type: Other
Spill Source: Industrial
Spilled Amount:
Spilled Units:
Material Name: N/A
Contained:
Recovered Units:
Recovered Amount:
Area Affected: N/A
Water Supply Affected: N
Receiving Water:
NO of Fish Killed:
Public Intake:
Incident Date/Time: 4/21/2005 10:06:45
Reported Date/Time: 4/21/2005 10:15:45
County: Vermillion

Site:
SR 63 NEWPORT IN 479660400

[HIS SPILLS](#)

Spill NO: 200601136
Spill Type: Other
Spill Source: Industrial
Spilled Amount:
Spilled Units:
Material Name: N/A
Contained:
Recovered Units:
Recovered Amount:
Area Affected: N/A
Water Supply Affected: N
Receiving Water:
NO of Fish Killed:
Public Intake:
Incident Date/Time: 1/16/2006 14:25:21
Reported Date/Time: 1/16/2006 14:40:21
County: Vermillion

Site:
SR 63 NEWPORT IN 479660400

[HIS SPILLS](#)

Spill NO: 200511127
Spill Type: Other
Spill Source: Industrial
Spilled Amount:

Spilled Units:
Material Name: N/A
Contained:
Recovered Units:
Recovered Amount:
Area Affected: N/A
Water Supply Affected: N
Receiving Water:
NO of Fish Killed:
Public Intake:
Incident Date/Time: 11/8/2005 22:53:17
Reported Date/Time: 11/8/2005 23:07:17
County: Vermillion

Site: SR 63 NEWPORT IN 479660400 HIS SPILLS

Spill NO: 200601034
Spill Type: Other
Spill Source: Industrial
Spilled Amount:
Spilled Units:
Material Name: N/A
Contained:
Recovered Units:
Recovered Amount:
Area Affected: N/A
Water Supply Affected: N
Receiving Water:
NO of Fish Killed:
Public Intake:
Incident Date/Time: 1/5/2006 9:20:15
Reported Date/Time: 1/5/2006 9:22:15
County: Vermillion

Site: SR 63 NEWPORT IN 479660400 HIS SPILLS

Spill NO: 200601033
Spill Type: Other
Spill Source: Industrial
Spilled Amount:
Spilled Units:
Material Name: N/A
Contained:
Recovered Units:
Recovered Amount:
Area Affected: N/A
Water Supply Affected: N
Receiving Water:
NO of Fish Killed:
Public Intake:
Incident Date/Time: 1/5/2006 8:05:06
Reported Date/Time: 1/5/2006 9:02:09
County: Vermillion

Site: SR 63 NEWPORT IN 479660400 HIS SPILLS

Spill NO: 200511198
Spill Type: Other
Spill Source: Industrial
Spilled Amount:
Spilled Units:
Material Name: N/A

Contained:
Recovered Units:
Recovered Amount:
Area Affected: N/A
Water Supply Affected: N
Receiving Water:
NO of Fish Killed:
Public Intake:
Incident Date/Time: 11/16/2005 3:31:04
Reported Date/Time: 11/16/2005 3:41:04
County: Vermillion

Site: SR 63 NEWPORT IN 479660400 HIS SPILLS

Spill NO: 200511197
Spill Type: Other
Spill Source: Industrial
Spilled Amount:
Spilled Units:
Material Name: N/A
Contained:
Recovered Units:
Recovered Amount:
Area Affected: N/A
Water Supply Affected: N
Receiving Water:
NO of Fish Killed:
Public Intake:
Incident Date/Time: 11/15/2005 14:26:16
Reported Date/Time: 11/15/2005 14:39:16
County: Vermillion

Site: SR 63 NEWPORT IN 479660400 HIS SPILLS

Spill NO: 200511196
Spill Type: Other
Spill Source: Industrial
Spilled Amount:
Spilled Units:
Material Name: N/A
Contained:
Recovered Units:
Recovered Amount:
Area Affected: N/A
Water Supply Affected: N
Receiving Water:
NO of Fish Killed:
Public Intake:
Incident Date/Time: 11/15/2005 10:15:16
Reported Date/Time: 11/15/2005 10:26:16
County: Vermillion

Site: SR 63 NEWPORT IN 479660400 HIS SPILLS

Spill NO: 200511178
Spill Type: Other
Spill Source: Industrial
Spilled Amount:
Spilled Units:
Material Name: N/A
Contained:
Recovered Units:

Recovered Amount:
Area Affected: N/A
Water Supply Affected: N
Receiving Water:
NO of Fish Killed:
Public Intake:
Incident Date/Time: 11/15/2005 3:31:59
Reported Date/Time: 11/15/2005 3:45:59
County: Vermillion

Site: SR 63 NEWPORT IN 479660400

[HIS SPILLS](#)

Spill NO: 200511091
Spill Type: Other
Spill Source: Industrial
Spilled Amount:
Spilled Units:
Material Name: N/A
Contained:
Recovered Units:
Recovered Amount:
Area Affected: N/A
Water Supply Affected: N
Receiving Water:
NO of Fish Killed:
Public Intake:
Incident Date/Time: 11/8/2005 9:38:43
Reported Date/Time: 11/8/2005 9:58:43
County: Vermillion

Site: SR 63 NEWPORT IN 479660400

[HIS SPILLS](#)

Spill NO: 200511089
Spill Type: Other
Spill Source: Industrial
Spilled Amount:
Spilled Units:
Material Name: N/A
Contained:
Recovered Units:
Recovered Amount:
Area Affected: N/A
Water Supply Affected: N
Receiving Water:
NO of Fish Killed:
Public Intake:
Incident Date/Time: 11/8/2005 6:04:33
Reported Date/Time: 11/8/2005 6:17:33
County: Vermillion

Site: SR 63 NEWPORT IN 479660400

[HIS SPILLS](#)

Spill NO: 200512050
Spill Type: Other
Spill Source: Industrial
Spilled Amount:
Spilled Units:
Material Name: N/A
Contained:
Recovered Units:
Recovered Amount:
Area Affected: N/A

Water Supply Affected: N
Receiving Water:
NO of Fish Killed:
Public Intake:
Incident Date/Time: 12/12/2005 8:13:06
Reported Date/Time: 12/12/2005 10:11:06
County: Vermillion

Site: SR 63 NEWPORT IN 479660400 HIS SPILLS

Spill NO: 200511092
Spill Type: Other
Spill Source: Industrial
Spilled Amount:
Spilled Units:
Material Name: N/A
Contained:
Recovered Units:
Recovered Amount:
Area Affected: N/A
Water Supply Affected: N
Receiving Water:
NO of Fish Killed:
Public Intake:
Incident Date/Time: 11/8/2005 11:00:58
Reported Date/Time: 11/8/2005 10:41:58
County: Vermillion

Site: SR 63 NEWPORT IN 479660400 HIS SPILLS

Spill NO: 200511216
Spill Type: Other
Spill Source: Other
Spilled Amount:
Spilled Units:
Material Name: VX ALARM
Contained:
Recovered Units:
Recovered Amount:
Area Affected: INDOOR
Water Supply Affected: N
Receiving Water: NA
NO of Fish Killed:
Public Intake: NA
Incident Date/Time: 11/18/2005 0:00:00
Reported Date/Time: 11/18/2005 7:41:48
County: Vermillion

Site: SR 63 NEWPORT IN 479660400 HIS SPILLS

Spill NO: 200511077
Spill Type: Other
Spill Source: Industrial
Spilled Amount:
Spilled Units:
Material Name: N/A
Contained:
Recovered Units:
Recovered Amount:
Area Affected: N/A
Water Supply Affected: N
Receiving Water:

NO of Fish Killed:
Public Intake:
Incident Date/Time: 11/8/2005 7:14:12
Reported Date/Time: 11/8/2005 7:14:12
County: Vermillion

Site: SR 63 NEWPORT IN 479660400

[HIS SPILLS](#)

Spill NO: 200601276
Spill Type: Other
Spill Source: Industrial
Spilled Amount:
Spilled Units:
Material Name: N/A
Contained:
Recovered Units:
Recovered Amount:
Area Affected: N/A
Water Supply Affected: N
Receiving Water:
NO of Fish Killed:
Public Intake:
Incident Date/Time: 1/29/2006 20:45:26
Reported Date/Time: 1/29/2006 21:07:26
County: Vermillion

Site: SR 63 NEWPORT IN 479660400

[HIS SPILLS](#)

Spill NO: 200601274
Spill Type: Other
Spill Source: Industrial
Spilled Amount:
Spilled Units:
Material Name: N/A
Contained:
Recovered Units:
Recovered Amount:
Area Affected: N/A
Water Supply Affected: N
Receiving Water:
NO of Fish Killed:
Public Intake:
Incident Date/Time: 1/29/2006 13:05:43
Reported Date/Time: 1/29/2006 13:23:43
County: Vermillion

Site: SR 63 NEWPORT IN 479660400

[HIS SPILLS](#)

Spill NO: 200601273
Spill Type: Other
Spill Source: Industrial
Spilled Amount:
Spilled Units:
Material Name: N/A
Contained:
Recovered Units:
Recovered Amount:
Area Affected: N/A
Water Supply Affected: N
Receiving Water:
NO of Fish Killed:
Public Intake:

Incident Date/Time: 1/29/2006 11:30:36
Reported Date/Time: 1/29/2006 11:33:36
County: Vermillion

Site:

SR 63 NEWPORT IN 479660400

[HIS SPILLS](#)

Spill NO: 200601271
Spill Type: Other
Spill Source: Industrial
Spilled Amount:
Spilled Units:
Material Name: N/A
Contained:
Recovered Units:
Recovered Amount:
Area Affected: N/A
Water Supply Affected: N
Receiving Water:
NO of Fish Killed:
Public Intake:
Incident Date/Time: 1/29/2006 2:05:57
Reported Date/Time: 1/29/2006 2:10:57
County: Vermillion

Site:

SR 63 NEWPORT IN 479660400

[HIS SPILLS](#)

Spill NO: 200601215
Spill Type: Other
Spill Source: Industrial
Spilled Amount:
Spilled Units:
Material Name: N/A
Contained:
Recovered Units:
Recovered Amount:
Area Affected: N/A
Water Supply Affected: N
Receiving Water:
NO of Fish Killed:
Public Intake:
Incident Date/Time: 1/22/2006 18:25:48
Reported Date/Time: 1/22/2006 15:39:48
County: Vermillion

Site:

SR 63 NEWPORT IN 479660400

[HIS SPILLS](#)

Spill NO: 200601266
Spill Type: Other
Spill Source: Industrial
Spilled Amount:
Spilled Units:
Material Name: N/A
Contained:
Recovered Units:
Recovered Amount:
Area Affected: N/A
Water Supply Affected: N
Receiving Water:
NO of Fish Killed:
Public Intake:
Incident Date/Time: 1/28/2006 9:16:44
Reported Date/Time: 1/28/2006 9:27:44

County: Vermillion

Site: SR 63 NEWPORT IN 479660400 HIS SPILLS

Spill NO: 200601272
Spill Type: Other
Spill Source: Industrial
Spilled Amount:
Spilled Units:
Material Name: N/A
Contained:
Recovered Units:
Recovered Amount:
Area Affected: N/A
Water Supply Affected: N
Receiving Water:
NO of Fish Killed:
Public Intake:
Incident Date/Time: 1/29/2006 6:06:44
Reported Date/Time: 1/29/2006 6:15:44
County: Vermillion

Site: SR 63 NEWPORT IN 479660400 HIS SPILLS

Spill NO: 200601270
Spill Type: Other
Spill Source: Industrial
Spilled Amount:
Spilled Units:
Material Name: N/A
Contained:
Recovered Units:
Recovered Amount:
Area Affected: N/A
Water Supply Affected: N
Receiving Water:
NO of Fish Killed:
Public Intake:
Incident Date/Time: 1/28/2006 20:34:10
Reported Date/Time: 1/28/2006 20:42:10
County: Vermillion

Site: SR 63 NEWPORT IN 47966 HIS SPILLS

Spill NO: 200608156
Spill Type: Other
Spill Source: Other
Spilled Amount:
Spilled Units:
Material Name: VX ALARM, NO RELEASE
Contained:
Recovered Units:
Recovered Amount:
Area Affected: INDOOR
Water Supply Affected: N
Receiving Water: INDOOR
NO of Fish Killed:
Public Intake: NA
Incident Date/Time: 8/18/2006 0:00:00
Reported Date/Time: 8/18/2006 13:39:22
County: Vermillion

Site: SR 63 NEWPORT IN 47966 HIS SPILLS

Spill NO: 200609242
Spill Type: Other
Spill Source: Industrial
Spilled Amount:
Spilled Units:
Material Name: N/A
Contained:
Recovered Units:
Recovered Amount:
Area Affected: N/A
Water Supply Affected: N
Receiving Water:
NO of Fish Killed:
Public Intake:
Incident Date/Time: 9/27/2006 12:40:09
Reported Date/Time: 9/27/2006 12:58:09
County: Vermillion

Site: SR 63 NEWPORT IN 47966 HIS SPILLS

Spill NO: 200611019
Spill Type: Other
Spill Source: Industrial
Spilled Amount:
Spilled Units:
Material Name: N/A
Contained:
Recovered Units:
Recovered Amount:
Area Affected: N/A
Water Supply Affected: N
Receiving Water:
NO of Fish Killed:
Public Intake:
Incident Date/Time: 11/1/2006 14:58:40
Reported Date/Time: 11/1/2006 15:49:40
County: Vermillion

Site: SR 63 NEWPORT IN 47966 HIS SPILLS

Spill NO: 200611017
Spill Type: Other
Spill Source: Industrial
Spilled Amount:
Spilled Units:
Material Name: N/A
Contained:
Recovered Units:
Recovered Amount:
Area Affected: N/A
Water Supply Affected: N
Receiving Water:
NO of Fish Killed:
Public Intake:
Incident Date/Time: 11/1/2006 10:34:18
Reported Date/Time: 11/1/2006 10:50:18
County: Vermillion

Site:

SR 63 NEWPORT IN 47966

HIS SPILLS

Spill NO: 200611016
Spill Type: Other
Spill Source: Industrial
Spilled Amount:
Spilled Units:
Material Name: N/A
Contained:
Recovered Units:
Recovered Amount:
Area Affected: N/A
Water Supply Affected: N
Receiving Water:
NO of Fish Killed:
Public Intake:
Incident Date/Time: 11/1/2006 9:54:37
Reported Date/Time: 11/1/2006 10:06:37
County: Vermillion

Site:

SR 63 NEWPORT IN 47966

HIS SPILLS

Spill NO: 200610073
Spill Type: Other
Spill Source: Industrial
Spilled Amount:
Spilled Units:
Material Name: N/A
Contained:
Recovered Units:
Recovered Amount:
Area Affected: N/A
Water Supply Affected: N
Receiving Water:
NO of Fish Killed:
Public Intake:
Incident Date/Time: 10/9/2006 15:12:05
Reported Date/Time: 10/9/2006 16:05:05
County: Vermillion

Site:

SR 63 NEWPORT IN 47966

HIS SPILLS

Spill NO: 200610072
Spill Type: Other
Spill Source: Industrial
Spilled Amount:
Spilled Units:
Material Name: N/A
Contained:
Recovered Units:
Recovered Amount:
Area Affected: N/A
Water Supply Affected: N
Receiving Water:
NO of Fish Killed:
Public Intake:
Incident Date/Time: 10/7/2006 8:35:15
Reported Date/Time: 10/7/2006 8:50:15
County: Vermillion

Site:

SR 63 NEWPORT IN 479660400

HIS SPILLS

Spill NO: 200601205
Spill Type: Other
Spill Source: Industrial
Spilled Amount:
Spilled Units:
Material Name: N/A
Contained:
Recovered Units:
Recovered Amount:
Area Affected: N/A
Water Supply Affected: N
Receiving Water:
NO of Fish Killed:
Public Intake:
Incident Date/Time: 1/21/2006 10:17:43
Reported Date/Time: 1/21/2006 10:25:43
County: Vermillion

Site: **INDOT STR 063-83-03561B NBL**
SR 63 AT REF MKR 62.07 OVER LITTLE VERMILLION R NBL NEWPORT IN 47966

RCRA NON GEN

EPA Handler ID: INR000000216
Gen Status Universe: No Report
Contact Name: TODD SHIELDS
Contact Address: PO BOX 667 , , CRAWFORDSVILLE , IN, 47933-0667 , US
Contact Phone No and Ext: 317-362-3700
Contact Email:
Contact Country: US
County Name: VERMILLION
EPA Region: 05
Land Type: State
Receive Date: 19950201

Violation/Evaluation Summary

Note: NO RECORDS: As of November 2019, there are no Compliance Monitoring and Enforcement (violation) records associated with this facility (EPA ID).

Handler Summary

Importer Activity: No
Mixed Waste Generator: No
Transporter Activity: No
Transfer Facility: No
Onsite Burner Exemption: No
Furnace Exemption: No
Underground Injection Activity: No
Commercial TSD: No
Used Oil Transporter: No
Used Oil Transfer Facility: No
Used Oil Processor: No
Used Oil Refiner: No
Used Oil Burner: No
Used Oil Market Burner: No
Used Oil Spec Marketer: No

Hazardous Waste Handler Details

Sequence No: 1
Receive Date: 19950201
Handler Name: INDOT STR 063-83-03561B NBL
Generator Status Universe: No Report
Source Type: Notification

Waste Code Details

Hazardous Waste Code: D008
Waste Code Description: LEAD

Owner/Operator Details

Owner/Operator Ind: Current Owner
Type: State
Name: INDOT
Date Became Current:
Date Ended Current:
Phone: 317-362-3700
Source Type: Notification

Street No:
Street 1: PO BOX 667
Street 2:
City: CRAWFORDSVILLE
State: IN
Country:
Zip Code: 47933-0667

Owner/Operator Ind: Current Operator
Type: State
Name: INDOT STR 063-83-03561B NBL
Date Became Current: 19950701
Date Ended Current:
Phone:
Source Type: Notification

Street No:
Street 1:
Street 2:
City:
State:
Country: US
Zip Code:

Site: **SR 63 @ CR 1780 S Clinton Vermillion IN** **SPILLS**

Incident No: 56790
Incident Status: Closed
Incident Date/Time: 8/7/2015 2:25:00 AM
Spill Source:
Spill Location: SR 63 @ CR 1780 S Clinton Vermillion

City: Vermillion
County: Vermillion
Public Intake:

Spills Incidents Detail Info

Reported Date/Time: 8/7/2015 2:25:00 AM
Receiving Water:
Zip Code:
Spill Type Description: Emergency Response-Reportable Spill

Units: gallons
Material: Petroleum
Spilled Amount: 100

Site: **SOUTH ALTA UNDERGROUND STORAGE SITE** **SWF VFC**
SR 63 & CR 800 S .5 MI W HILLSDALE IN 47854

AI ID: 57663
AI Name: SOUTH ALTA UNDERGROUND STORAGE SITE
Location: SR 63 & CR 800 S .5 MI W

City: HILLSDALE
County: VERMILLION
Postal: 47854

VFC Solid Waste Facility Document Search

Doc No: 68492887
Date: 07/01/2013
Program: SW Facility
Info Link: <https://vfc.idem.in.gov/DocumentDetail.aspx?dID=4385842>
Doc Link: https://ecm.idem.in.gov/cs/idcplg?IdcService=GET_FILE&dID=4385842&dDocName=68492887&Rendition=web&allowInterrupt=1&noSaveAs=1&fileName=68492887.pdf

Document Type: Correspondence
Size: 46 K

VFC Solid Waste Facility Document Info

Content ID: 67523309
FID:
Program: SW Facility
Status: Released
Account: IDEM/OLQ/PER/SW
IDEM Document Type: OLQ Permit
Document Date: 8/5/1981 12:00 AM
Scan Date: 3/6/2013 12:00 AM

Formats: application/pdf
Security Group: Public
Contractor:
Certificate Type:
Ulcers No:
Report Type:
Cross Reference ID:
Parent Folder:

Author: Migration
No of Pages: 0
Brownfields Letter Type:

Checked Out By:
County: Vermillion

VFC Solid Waste Facility Document Info

Content ID: 67523301
FID:
Program: SW Facility
Status: Released
Account: IDEM/OLQ/PER/SW
IDEM Document Type: OLQ Permit
Document Date: 7/19/1979 12:00 AM
Scan Date: 3/6/2013 12:00 AM
Author: Migration
No of Pages: 0
Brownfields Letter Type:

Formats: application/pdf
Security Group: Public
Contractor:
Certificate Type:
Ulcers No:
Report Type:
Cross Reference ID:
Parent Folder:
Checked Out By:
County: Vermillion

VFC Solid Waste Facility Document Info

Content ID: 67523270
FID:
Program: SW Facility
Status: Released
Account: IDEM/OLQ/PER/SW
IDEM Document Type: OLQ Permit
Document Date: 6/7/1979 12:00 AM
Scan Date: 3/6/2013 12:00 AM
Author: Migration
No of Pages: 0
Brownfields Letter Type:

Formats: application/pdf
Security Group: Public
Contractor:
Certificate Type:
Ulcers No:
Report Type:
Cross Reference ID:
Parent Folder:
Checked Out By:
County: Vermillion

VFC Solid Waste Facility Document Info

Content ID: 67523274
FID:
Program: SW Facility
Status: Released
Account: IDEM/OLQ/PER/SW
IDEM Document Type: Correspondence
Document Date: 4/10/1985 12:00 AM
Scan Date: 3/6/2013 12:00 AM
Author: Migration
No of Pages: 0
Brownfields Letter Type:

Formats: application/pdf
Security Group: Public
Contractor:
Certificate Type:
Ulcers No:
Report Type:
Cross Reference ID:
Parent Folder:
Checked Out By:
County: Vermillion

VFC Solid Waste Facility Document Info

Content ID: 67523275
FID:
Program: SW Facility
Status: Released
Account: IDEM/OLQ/PER/SW
IDEM Document Type: Correspondence
Document Date: 3/4/1985 12:00 AM
Scan Date: 3/6/2013 12:00 AM
Author: Migration
No of Pages: 0
Brownfields Letter Type:

Formats: application/pdf
Security Group: Public
Contractor:
Certificate Type:
Ulcers No:
Report Type:
Cross Reference ID:
Parent Folder:
Checked Out By:
County: Vermillion

VFC Solid Waste Facility Document Info

Content ID: 67523320
FID:
Program: SW Facility
Status: Released
Account: IDEM/OLQ/PER/SW

Formats: application/pdf
Security Group: Public
Contractor:
Certificate Type:
Ulcers No:

IDEM Document Type: OLQ Permit
Document Date: 9/20/1983 12:00 AM
Scan Date: 3/6/2013 12:00 AM
Author: Migration
No of Pages: 0
Brownfields Letter Type:

Report Type:
Cross Reference ID:
Parent Folder:
Checked Out By:
County: Vermillion

VFC Solid Waste Facility Document Info

Content ID: 68492887
FID:
Program: SW Facility
Status: Released
Account: IDEM/OLQ/PER/SW
IDEM Document Type: Correspondence
Document Date: 7/1/2013 12:00 AM
Scan Date: 7/3/2013 12:00 AM
Author: Migration
No of Pages: 0
Brownfields Letter Type:

Formats: application/pdf
Security Group: Public
Contractor:
Certificate Type:
Ulcers No:
Report Type:
Cross Reference ID:
Parent Folder:
Checked Out By:
County: Vermillion

VFC Solid Waste Facility Document Info

Content ID: 68523948
FID:
Program: SW Facility
Status: Released
Account: IDEM/OLQ/PER/SW
IDEM Document Type: OLQ Permit
Document Date: 6/24/2013 12:00 AM
Scan Date: 7/9/2013 12:00 AM
Author: Migration
No of Pages: 0
Brownfields Letter Type:

Formats: application/pdf
Security Group: Public
Contractor:
Certificate Type:
Ulcers No:
Report Type:
Cross Reference ID:
Parent Folder:
Checked Out By:
County: Vermillion

VFC Solid Waste Facility Document Info

Content ID: 67523269
FID:
Program: SW Facility
Status: Released
Account: IDEM/OLQ/PER/SW
IDEM Document Type: OLQ Permit
Document Date: 10/9/1987 12:00 AM
Scan Date: 3/6/2013 12:00 AM
Author: Migration
No of Pages: 0
Brownfields Letter Type:

Formats: application/pdf
Security Group: Public
Contractor:
Certificate Type:
Ulcers No:
Report Type:
Cross Reference ID:
Parent Folder:
Checked Out By:
County: Vermillion

VFC Solid Waste Facility Document Info

Content ID: 67523271
FID:
Program: SW Facility
Status: Released
Account: IDEM/OLQ/PER/SW
IDEM Document Type: OLQ Permit
Document Date: 3/1/1983 12:00 AM
Scan Date: 3/6/2013 12:00 AM
Author: Migration
No of Pages: 0
Brownfields Letter Type:

Formats: application/pdf
Security Group: Public
Contractor:
Certificate Type:
Ulcers No:
Report Type:
Cross Reference ID:
Parent Folder:
Checked Out By:
County: Vermillion

VFC Solid Waste Facility Document Info

Content ID: 67523302
FID:

Formats: application/pdf
Security Group: Public

Program: SW Facility
Status: Released
Account: IDEM/OLQ/PER/SW
IDEM Document Type: Correspondence
Document Date: 11/19/1985 12:00 AM
Scan Date: 3/6/2013 12:00 AM
Author: Migration
No of Pages: 0
Brownfields Letter Type:

Contractor:
Certificate Type:
Ulcers No:
Report Type:
Cross Reference ID:
Parent Folder:
Checked Out By:
County: Vermillion

VFC Solid Waste Facility Document Info

Content ID: 67523303
FID:
Program: SW Facility
Status: Released
Account: IDEM/OLQ/PER/SW
IDEM Document Type: Correspondence
Document Date: 10/22/1985 12:00 AM
Scan Date: 3/6/2013 12:00 AM
Author: Migration
No of Pages: 0
Brownfields Letter Type:

Formats: application/pdf
Security Group: Public
Contractor:
Certificate Type:
Ulcers No:
Report Type:
Cross Reference ID:
Parent Folder:
Checked Out By:
County: Vermillion

VFC Solid Waste Facility Document Search

Doc No: 67523303
Date: 10/22/1985
Program: SW Facility
Info Link: <https://vfc.idem.in.gov/DocumentDetail.aspx?dID=4312074>
Doc Link: [https://ecm.idem.in.gov/cs/idcplg?IdcService=GET_FILE&dID=4312074&dDocName=67523303&Rendition=web&allowInterrupt=1&noSaveAs=1&file](https://ecm.idem.in.gov/cs/idcplg?IdcService=GET_FILE&dID=4312074&dDocName=67523303&Rendition=web&allowInterrupt=1&noSaveAs=1&fileName=67523303.pdf)

Document Type: Correspondence
Size: 26 K

VFC Solid Waste Facility Document Info

Content ID: 67523309
FID:
Program: SW Facility
Status: Released
Account: IDEM/OLQ/PER/SW
IDEM Document Type: OLQ Permit
Document Date: 8/5/1981 12:00 AM
Scan Date: 3/6/2013 12:00 AM
Author: Migration
No of Pages: 0
Brownfields Letter Type:

Formats: application/pdf
Security Group: Public
Contractor:
Certificate Type:
Ulcers No:
Report Type:
Cross Reference ID:
Parent Folder:
Checked Out By:
County: Vermillion

VFC Solid Waste Facility Document Info

Content ID: 67523301
FID:
Program: SW Facility
Status: Released
Account: IDEM/OLQ/PER/SW
IDEM Document Type: OLQ Permit
Document Date: 7/19/1979 12:00 AM
Scan Date: 3/6/2013 12:00 AM
Author: Migration
No of Pages: 0
Brownfields Letter Type:

Formats: application/pdf
Security Group: Public
Contractor:
Certificate Type:
Ulcers No:
Report Type:
Cross Reference ID:
Parent Folder:
Checked Out By:
County: Vermillion

VFC Solid Waste Facility Document Info

Content ID: 67523270
FID:
Program: SW Facility

Formats: application/pdf
Security Group: Public
Contractor:

Status: Released
Account: IDEM/OLQ/PER/SW
IDEM Document Type: OLQ Permit
Document Date: 6/7/1979 12:00 AM
Scan Date: 3/6/2013 12:00 AM
Author: Migration
No of Pages: 0
Brownfields Letter Type:

Certificate Type:
Ulcers No:
Report Type:
Cross Reference ID:
Parent Folder:
Checked Out By:
County: Vermillion

VFC Solid Waste Facility Document Info

Content ID: 67523274
FID:
Program: SW Facility
Status: Released
Account: IDEM/OLQ/PER/SW
IDEM Document Type: Correspondence
Document Date: 4/10/1985 12:00 AM
Scan Date: 3/6/2013 12:00 AM
Author: Migration
No of Pages: 0
Brownfields Letter Type:

Formats: application/pdf
Security Group: Public
Contractor:
Certificate Type:
Ulcers No:
Report Type:
Cross Reference ID:
Parent Folder:
Checked Out By:
County: Vermillion

VFC Solid Waste Facility Document Info

Content ID: 67523275
FID:
Program: SW Facility
Status: Released
Account: IDEM/OLQ/PER/SW
IDEM Document Type: Correspondence
Document Date: 3/4/1985 12:00 AM
Scan Date: 3/6/2013 12:00 AM
Author: Migration
No of Pages: 0
Brownfields Letter Type:

Formats: application/pdf
Security Group: Public
Contractor:
Certificate Type:
Ulcers No:
Report Type:
Cross Reference ID:
Parent Folder:
Checked Out By:
County: Vermillion

VFC Solid Waste Facility Document Info

Content ID: 67523320
FID:
Program: SW Facility
Status: Released
Account: IDEM/OLQ/PER/SW
IDEM Document Type: OLQ Permit
Document Date: 9/20/1983 12:00 AM
Scan Date: 3/6/2013 12:00 AM
Author: Migration
No of Pages: 0
Brownfields Letter Type:

Formats: application/pdf
Security Group: Public
Contractor:
Certificate Type:
Ulcers No:
Report Type:
Cross Reference ID:
Parent Folder:
Checked Out By:
County: Vermillion

VFC Solid Waste Facility Document Info

Content ID: 68492887
FID:
Program: SW Facility
Status: Released
Account: IDEM/OLQ/PER/SW
IDEM Document Type: Correspondence
Document Date: 7/1/2013 12:00 AM
Scan Date: 7/3/2013 12:00 AM
Author: Migration
No of Pages: 0
Brownfields Letter Type:

Formats: application/pdf
Security Group: Public
Contractor:
Certificate Type:
Ulcers No:
Report Type:
Cross Reference ID:
Parent Folder:
Checked Out By:
County: Vermillion

VFC Solid Waste Facility Document Info

Content ID: 68523948
FID:
Program: SW Facility
Status: Released
Account: IDEM/OLQ/PER/SW
IDEM Document Type: OLQ Permit
Document Date: 6/24/2013 12:00 AM
Scan Date: 7/9/2013 12:00 AM
Author: Migration
No of Pages: 0
Brownfields Letter Type:

Formats: application/pdf
Security Group: Public
Contractor:
Certificate Type:
Ulcers No:
Report Type:
Cross Reference ID:
Parent Folder:
Checked Out By:
County: Vermillion

VFC Solid Waste Facility Document Info

Content ID: 67523269
FID:
Program: SW Facility
Status: Released
Account: IDEM/OLQ/PER/SW
IDEM Document Type: OLQ Permit
Document Date: 10/9/1987 12:00 AM
Scan Date: 3/6/2013 12:00 AM
Author: Migration
No of Pages: 0
Brownfields Letter Type:

Formats: application/pdf
Security Group: Public
Contractor:
Certificate Type:
Ulcers No:
Report Type:
Cross Reference ID:
Parent Folder:
Checked Out By:
County: Vermillion

VFC Solid Waste Facility Document Info

Content ID: 67523271
FID:
Program: SW Facility
Status: Released
Account: IDEM/OLQ/PER/SW
IDEM Document Type: OLQ Permit
Document Date: 3/1/1983 12:00 AM
Scan Date: 3/6/2013 12:00 AM
Author: Migration
No of Pages: 0
Brownfields Letter Type:

Formats: application/pdf
Security Group: Public
Contractor:
Certificate Type:
Ulcers No:
Report Type:
Cross Reference ID:
Parent Folder:
Checked Out By:
County: Vermillion

VFC Solid Waste Facility Document Info

Content ID: 67523302
FID:
Program: SW Facility
Status: Released
Account: IDEM/OLQ/PER/SW
IDEM Document Type: Correspondence
Document Date: 11/19/1985 12:00 AM
Scan Date: 3/6/2013 12:00 AM
Author: Migration
No of Pages: 0
Brownfields Letter Type:

Formats: application/pdf
Security Group: Public
Contractor:
Certificate Type:
Ulcers No:
Report Type:
Cross Reference ID:
Parent Folder:
Checked Out By:
County: Vermillion

VFC Solid Waste Facility Document Info

Content ID: 67523303
FID:
Program: SW Facility
Status: Released
Account: IDEM/OLQ/PER/SW
IDEM Document Type: Correspondence
Document Date: 10/22/1985 12:00 AM
Scan Date: 3/6/2013 12:00 AM
Author: Migration
No of Pages: 0
Brownfields Letter Type:

Formats: application/pdf
Security Group: Public
Contractor:
Certificate Type:
Ulcers No:
Report Type:
Cross Reference ID:
Parent Folder:
Checked Out By:
County: Vermillion

VFC Solid Waste Facility Document Search

Doc No: 67523275 **Document Type:** Correspondence
Date: 03/04/1985 **Size:** 30 K
Program: SW Facility
Info Link: <https://vfc.idem.in.gov/DocumentDetail.aspx?dID=4323520>
Doc Link: https://ecm.idem.in.gov/cs/idcplg?IdcService=GET_FILE&dID=4323520&dDocName=67523275&Rendition=web&allowInterrupt=1&noSaveAs=1&file Name=67523275.pdf

VFC Solid Waste Facility Document Info

Content ID: 67523309 **Formats:** application/pdf
FID: **Security Group:** Public
Program: SW Facility **Contractor:**
Status: Released **Certificate Type:**
Account: IDEM/OLQ/PER/SW **Ulcers No:**
IDEM Document Type: OLQ Permit **Report Type:**
Document Date: 8/5/1981 12:00 AM **Cross Reference ID:**
Scan Date: 3/6/2013 12:00 AM **Parent Folder:**
Author: Migration **Checked Out By:**
No of Pages: 0 **County:** Vermillion
Brownfields Letter Type:

VFC Solid Waste Facility Document Info

Content ID: 67523301 **Formats:** application/pdf
FID: **Security Group:** Public
Program: SW Facility **Contractor:**
Status: Released **Certificate Type:**
Account: IDEM/OLQ/PER/SW **Ulcers No:**
IDEM Document Type: OLQ Permit **Report Type:**
Document Date: 7/19/1979 12:00 AM **Cross Reference ID:**
Scan Date: 3/6/2013 12:00 AM **Parent Folder:**
Author: Migration **Checked Out By:**
No of Pages: 0 **County:** Vermillion
Brownfields Letter Type:

VFC Solid Waste Facility Document Info

Content ID: 67523270 **Formats:** application/pdf
FID: **Security Group:** Public
Program: SW Facility **Contractor:**
Status: Released **Certificate Type:**
Account: IDEM/OLQ/PER/SW **Ulcers No:**
IDEM Document Type: OLQ Permit **Report Type:**
Document Date: 6/7/1979 12:00 AM **Cross Reference ID:**
Scan Date: 3/6/2013 12:00 AM **Parent Folder:**
Author: Migration **Checked Out By:**
No of Pages: 0 **County:** Vermillion
Brownfields Letter Type:

VFC Solid Waste Facility Document Info

Content ID: 67523274 **Formats:** application/pdf
FID: **Security Group:** Public
Program: SW Facility **Contractor:**
Status: Released **Certificate Type:**
Account: IDEM/OLQ/PER/SW **Ulcers No:**
IDEM Document Type: Correspondence **Report Type:**
Document Date: 4/10/1985 12:00 AM **Cross Reference ID:**
Scan Date: 3/6/2013 12:00 AM **Parent Folder:**
Author: Migration **Checked Out By:**
No of Pages: 0 **County:** Vermillion
Brownfields Letter Type:

VFC Solid Waste Facility Document Info

Content ID: 67523275
FID:
Program: SW Facility
Status: Released
Account: IDEM/OLQ/PER/SW
IDEM Document Type: Correspondence
Document Date: 3/4/1985 12:00 AM
Scan Date: 3/6/2013 12:00 AM
Author: Migration
No of Pages: 0
Brownfields Letter Type:

Formats: application/pdf
Security Group: Public
Contractor:
Certificate Type:
Ulcers No:
Report Type:
Cross Reference ID:
Parent Folder:
Checked Out By:
County: Vermillion

VFC Solid Waste Facility Document Info

Content ID: 67523320
FID:
Program: SW Facility
Status: Released
Account: IDEM/OLQ/PER/SW
IDEM Document Type: OLQ Permit
Document Date: 9/20/1983 12:00 AM
Scan Date: 3/6/2013 12:00 AM
Author: Migration
No of Pages: 0
Brownfields Letter Type:

Formats: application/pdf
Security Group: Public
Contractor:
Certificate Type:
Ulcers No:
Report Type:
Cross Reference ID:
Parent Folder:
Checked Out By:
County: Vermillion

VFC Solid Waste Facility Document Info

Content ID: 68492887
FID:
Program: SW Facility
Status: Released
Account: IDEM/OLQ/PER/SW
IDEM Document Type: Correspondence
Document Date: 7/1/2013 12:00 AM
Scan Date: 7/3/2013 12:00 AM
Author: Migration
No of Pages: 0
Brownfields Letter Type:

Formats: application/pdf
Security Group: Public
Contractor:
Certificate Type:
Ulcers No:
Report Type:
Cross Reference ID:
Parent Folder:
Checked Out By:
County: Vermillion

VFC Solid Waste Facility Document Info

Content ID: 68523948
FID:
Program: SW Facility
Status: Released
Account: IDEM/OLQ/PER/SW
IDEM Document Type: OLQ Permit
Document Date: 6/24/2013 12:00 AM
Scan Date: 7/9/2013 12:00 AM
Author: Migration
No of Pages: 0
Brownfields Letter Type:

Formats: application/pdf
Security Group: Public
Contractor:
Certificate Type:
Ulcers No:
Report Type:
Cross Reference ID:
Parent Folder:
Checked Out By:
County: Vermillion

VFC Solid Waste Facility Document Info

Content ID: 67523269
FID:
Program: SW Facility
Status: Released
Account: IDEM/OLQ/PER/SW
IDEM Document Type: OLQ Permit
Document Date: 10/9/1987 12:00 AM
Scan Date: 3/6/2013 12:00 AM
Author: Migration
No of Pages: 0

Formats: application/pdf
Security Group: Public
Contractor:
Certificate Type:
Ulcers No:
Report Type:
Cross Reference ID:
Parent Folder:
Checked Out By:
County: Vermillion

Brownfields Letter Type:

VFC Solid Waste Facility Document Info

Content ID:	67523271	Formats:	application/pdf
FID:		Security Group:	Public
Program:	SW Facility	Contractor:	
Status:	Released	Certificate Type:	
Account:	IDEM/OLQ/PER/SW	Ulcers No:	
IDEM Document Type:	OLQ Permit	Report Type:	
Document Date:	3/1/1983 12:00 AM	Cross Reference ID:	
Scan Date:	3/6/2013 12:00 AM	Parent Folder:	
Author:	Migration	Checked Out By:	
No of Pages:	0	County:	Vermillion

Brownfields Letter Type:

VFC Solid Waste Facility Document Info

Content ID:	67523302	Formats:	application/pdf
FID:		Security Group:	Public
Program:	SW Facility	Contractor:	
Status:	Released	Certificate Type:	
Account:	IDEM/OLQ/PER/SW	Ulcers No:	
IDEM Document Type:	Correspondence	Report Type:	
Document Date:	11/19/1985 12:00 AM	Cross Reference ID:	
Scan Date:	3/6/2013 12:00 AM	Parent Folder:	
Author:	Migration	Checked Out By:	
No of Pages:	0	County:	Vermillion

Brownfields Letter Type:

VFC Solid Waste Facility Document Info

Content ID:	67523303	Formats:	application/pdf
FID:		Security Group:	Public
Program:	SW Facility	Contractor:	
Status:	Released	Certificate Type:	
Account:	IDEM/OLQ/PER/SW	Ulcers No:	
IDEM Document Type:	Correspondence	Report Type:	
Document Date:	10/22/1985 12:00 AM	Cross Reference ID:	
Scan Date:	3/6/2013 12:00 AM	Parent Folder:	
Author:	Migration	Checked Out By:	
No of Pages:	0	County:	Vermillion

Brownfields Letter Type:

VFC Solid Waste Facility Document Search

Doc No:	67523309	Document Type:	OLQ Permit
Date:	08/05/1981	Size:	33 K
Program:	SW Facility		
Info Link:	https://vfc.idem.in.gov/DocumentDetail.aspx?dID=4288984		
Doc Link:	https://ecm.idem.in.gov/cs/idcplg?IdcService=GET_FILE&dID=4288984&dDocName=67523309&Rendition=web&allowInterrupt=1&noSaveAs=1&file		

VFC Solid Waste Facility Document Info

Content ID:	67523309	Formats:	application/pdf
FID:		Security Group:	Public
Program:	SW Facility	Contractor:	
Status:	Released	Certificate Type:	
Account:	IDEM/OLQ/PER/SW	Ulcers No:	
IDEM Document Type:	OLQ Permit	Report Type:	
Document Date:	8/5/1981 12:00 AM	Cross Reference ID:	
Scan Date:	3/6/2013 12:00 AM	Parent Folder:	
Author:	Migration	Checked Out By:	
No of Pages:	0	County:	Vermillion

Brownfields Letter Type:

VFC Solid Waste Facility Document Info

Content ID: 67523301
FID:
Program: SW Facility
Status: Released
Account: IDEM/OLQ/PER/SW
IDEM Document Type: OLQ Permit
Document Date: 7/19/1979 12:00 AM
Scan Date: 3/6/2013 12:00 AM
Author: Migration
No of Pages: 0
Brownfields Letter Type:

Formats: application/pdf
Security Group: Public
Contractor:
Certificate Type:
Ulcers No:
Report Type:
Cross Reference ID:
Parent Folder:
Checked Out By:
County: Vermillion

VFC Solid Waste Facility Document Info

Content ID: 67523270
FID:
Program: SW Facility
Status: Released
Account: IDEM/OLQ/PER/SW
IDEM Document Type: OLQ Permit
Document Date: 6/7/1979 12:00 AM
Scan Date: 3/6/2013 12:00 AM
Author: Migration
No of Pages: 0
Brownfields Letter Type:

Formats: application/pdf
Security Group: Public
Contractor:
Certificate Type:
Ulcers No:
Report Type:
Cross Reference ID:
Parent Folder:
Checked Out By:
County: Vermillion

VFC Solid Waste Facility Document Info

Content ID: 67523274
FID:
Program: SW Facility
Status: Released
Account: IDEM/OLQ/PER/SW
IDEM Document Type: Correspondence
Document Date: 4/10/1985 12:00 AM
Scan Date: 3/6/2013 12:00 AM
Author: Migration
No of Pages: 0
Brownfields Letter Type:

Formats: application/pdf
Security Group: Public
Contractor:
Certificate Type:
Ulcers No:
Report Type:
Cross Reference ID:
Parent Folder:
Checked Out By:
County: Vermillion

VFC Solid Waste Facility Document Info

Content ID: 67523275
FID:
Program: SW Facility
Status: Released
Account: IDEM/OLQ/PER/SW
IDEM Document Type: Correspondence
Document Date: 3/4/1985 12:00 AM
Scan Date: 3/6/2013 12:00 AM
Author: Migration
No of Pages: 0
Brownfields Letter Type:

Formats: application/pdf
Security Group: Public
Contractor:
Certificate Type:
Ulcers No:
Report Type:
Cross Reference ID:
Parent Folder:
Checked Out By:
County: Vermillion

VFC Solid Waste Facility Document Info

Content ID: 67523320
FID:
Program: SW Facility
Status: Released
Account: IDEM/OLQ/PER/SW
IDEM Document Type: OLQ Permit
Document Date: 9/20/1983 12:00 AM
Scan Date: 3/6/2013 12:00 AM

Formats: application/pdf
Security Group: Public
Contractor:
Certificate Type:
Ulcers No:
Report Type:
Cross Reference ID:
Parent Folder:

Author: Migration
No of Pages: 0
Brownfields Letter Type:

Checked Out By:
County: Vermillion

VFC Solid Waste Facility Document Info

Content ID: 68492887
FID:
Program: SW Facility
Status: Released
Account: IDEM/OLQ/PER/SW
IDEM Document Type: Correspondence
Document Date: 7/1/2013 12:00 AM
Scan Date: 7/3/2013 12:00 AM
Author: Migration
No of Pages: 0
Brownfields Letter Type:

Formats: application/pdf
Security Group: Public
Contractor:
Certificate Type:
Ulcers No:
Report Type:
Cross Reference ID:
Parent Folder:
Checked Out By:
County: Vermillion

VFC Solid Waste Facility Document Info

Content ID: 68523948
FID:
Program: SW Facility
Status: Released
Account: IDEM/OLQ/PER/SW
IDEM Document Type: OLQ Permit
Document Date: 6/24/2013 12:00 AM
Scan Date: 7/9/2013 12:00 AM
Author: Migration
No of Pages: 0
Brownfields Letter Type:

Formats: application/pdf
Security Group: Public
Contractor:
Certificate Type:
Ulcers No:
Report Type:
Cross Reference ID:
Parent Folder:
Checked Out By:
County: Vermillion

VFC Solid Waste Facility Document Info

Content ID: 67523269
FID:
Program: SW Facility
Status: Released
Account: IDEM/OLQ/PER/SW
IDEM Document Type: OLQ Permit
Document Date: 10/9/1987 12:00 AM
Scan Date: 3/6/2013 12:00 AM
Author: Migration
No of Pages: 0
Brownfields Letter Type:

Formats: application/pdf
Security Group: Public
Contractor:
Certificate Type:
Ulcers No:
Report Type:
Cross Reference ID:
Parent Folder:
Checked Out By:
County: Vermillion

VFC Solid Waste Facility Document Info

Content ID: 67523271
FID:
Program: SW Facility
Status: Released
Account: IDEM/OLQ/PER/SW
IDEM Document Type: OLQ Permit
Document Date: 3/1/1983 12:00 AM
Scan Date: 3/6/2013 12:00 AM
Author: Migration
No of Pages: 0
Brownfields Letter Type:

Formats: application/pdf
Security Group: Public
Contractor:
Certificate Type:
Ulcers No:
Report Type:
Cross Reference ID:
Parent Folder:
Checked Out By:
County: Vermillion

VFC Solid Waste Facility Document Info

Content ID: 67523302
FID:
Program: SW Facility
Status: Released
Account: IDEM/OLQ/PER/SW

Formats: application/pdf
Security Group: Public
Contractor:
Certificate Type:
Ulcers No:

IDEM Document Type: Correspondence
Document Date: 11/19/1985 12:00 AM
Scan Date: 3/6/2013 12:00 AM
Author: Migration
No of Pages: 0
Brownfields Letter Type:

Report Type:
Cross Reference ID:
Parent Folder:
Checked Out By:
County: Vermillion

VFC Solid Waste Facility Document Info

Content ID: 67523303
FID:
Program: SW Facility
Status: Released
Account: IDEM/OLQ/PER/SW
IDEM Document Type: Correspondence
Document Date: 10/22/1985 12:00 AM
Scan Date: 3/6/2013 12:00 AM
Author: Migration
No of Pages: 0
Brownfields Letter Type:

Formats: application/pdf
Security Group: Public
Contractor:
Certificate Type:
Ulcers No:
Report Type:
Cross Reference ID:
Parent Folder:
Checked Out By:
County: Vermillion

VFC Solid Waste Facility Document Search

Doc No: 67523269
Date: 10/09/1987
Program: SW Facility
Info Link: <https://vfc.idem.in.gov/DocumentDetail.aspx?dID=4334872>
Doc Link: https://ecm.idem.in.gov/cs/idcplg?IdcService=GET_FILE&dID=4334872&dDocName=67523269&Rendition=web&allowInterrupt=1&noSaveAs=1&file Name=67523269.pdf

Document Type: OLQ Permit
Size: 24 K

VFC Solid Waste Facility Document Info

Content ID: 67523309
FID:
Program: SW Facility
Status: Released
Account: IDEM/OLQ/PER/SW
IDEM Document Type: OLQ Permit
Document Date: 8/5/1981 12:00 AM
Scan Date: 3/6/2013 12:00 AM
Author: Migration
No of Pages: 0
Brownfields Letter Type:

Formats: application/pdf
Security Group: Public
Contractor:
Certificate Type:
Ulcers No:
Report Type:
Cross Reference ID:
Parent Folder:
Checked Out By:
County: Vermillion

VFC Solid Waste Facility Document Info

Content ID: 67523301
FID:
Program: SW Facility
Status: Released
Account: IDEM/OLQ/PER/SW
IDEM Document Type: OLQ Permit
Document Date: 7/19/1979 12:00 AM
Scan Date: 3/6/2013 12:00 AM
Author: Migration
No of Pages: 0
Brownfields Letter Type:

Formats: application/pdf
Security Group: Public
Contractor:
Certificate Type:
Ulcers No:
Report Type:
Cross Reference ID:
Parent Folder:
Checked Out By:
County: Vermillion

VFC Solid Waste Facility Document Info

Content ID: 67523270
FID:
Program: SW Facility
Status: Released
Account: IDEM/OLQ/PER/SW
IDEM Document Type: OLQ Permit

Formats: application/pdf
Security Group: Public
Contractor:
Certificate Type:
Ulcers No:
Report Type:

Document Date: 6/7/1979 12:00 AM
Scan Date: 3/6/2013 12:00 AM
Author: Migration
No of Pages: 0
Brownfields Letter Type:

Cross Reference ID:
Parent Folder:
Checked Out By:
County: Vermillion

VFC Solid Waste Facility Document Info

Content ID: 67523274
FID:
Program: SW Facility
Status: Released
Account: IDEM/OLQ/PER/SW
IDEM Document Type: Correspondence
Document Date: 4/10/1985 12:00 AM
Scan Date: 3/6/2013 12:00 AM
Author: Migration
No of Pages: 0
Brownfields Letter Type:

Formats: application/pdf
Security Group: Public
Contractor:
Certificate Type:
Ulcers No:
Report Type:
Cross Reference ID:
Parent Folder:
Checked Out By:
County: Vermillion

VFC Solid Waste Facility Document Info

Content ID: 67523275
FID:
Program: SW Facility
Status: Released
Account: IDEM/OLQ/PER/SW
IDEM Document Type: Correspondence
Document Date: 3/4/1985 12:00 AM
Scan Date: 3/6/2013 12:00 AM
Author: Migration
No of Pages: 0
Brownfields Letter Type:

Formats: application/pdf
Security Group: Public
Contractor:
Certificate Type:
Ulcers No:
Report Type:
Cross Reference ID:
Parent Folder:
Checked Out By:
County: Vermillion

VFC Solid Waste Facility Document Info

Content ID: 67523320
FID:
Program: SW Facility
Status: Released
Account: IDEM/OLQ/PER/SW
IDEM Document Type: OLQ Permit
Document Date: 9/20/1983 12:00 AM
Scan Date: 3/6/2013 12:00 AM
Author: Migration
No of Pages: 0
Brownfields Letter Type:

Formats: application/pdf
Security Group: Public
Contractor:
Certificate Type:
Ulcers No:
Report Type:
Cross Reference ID:
Parent Folder:
Checked Out By:
County: Vermillion

VFC Solid Waste Facility Document Info

Content ID: 68492887
FID:
Program: SW Facility
Status: Released
Account: IDEM/OLQ/PER/SW
IDEM Document Type: Correspondence
Document Date: 7/1/2013 12:00 AM
Scan Date: 7/3/2013 12:00 AM
Author: Migration
No of Pages: 0
Brownfields Letter Type:

Formats: application/pdf
Security Group: Public
Contractor:
Certificate Type:
Ulcers No:
Report Type:
Cross Reference ID:
Parent Folder:
Checked Out By:
County: Vermillion

VFC Solid Waste Facility Document Info

Content ID: 68523948
FID:
Program: SW Facility

Formats: application/pdf
Security Group: Public
Contractor:

Status: Released
Account: IDEM/OLQ/PER/SW
IDEM Document Type: OLQ Permit
Document Date: 6/24/2013 12:00 AM
Scan Date: 7/9/2013 12:00 AM
Author: Migration
No of Pages: 0
Brownfields Letter Type:

Certificate Type:
Ulcers No:
Report Type:
Cross Reference ID:
Parent Folder:
Checked Out By:
County: Vermillion

VFC Solid Waste Facility Document Info

Content ID: 67523269
FID:
Program: SW Facility
Status: Released
Account: IDEM/OLQ/PER/SW
IDEM Document Type: OLQ Permit
Document Date: 10/9/1987 12:00 AM
Scan Date: 3/6/2013 12:00 AM
Author: Migration
No of Pages: 0
Brownfields Letter Type:

Formats: application/pdf
Security Group: Public
Contractor:
Certificate Type:
Ulcers No:
Report Type:
Cross Reference ID:
Parent Folder:
Checked Out By:
County: Vermillion

VFC Solid Waste Facility Document Info

Content ID: 67523271
FID:
Program: SW Facility
Status: Released
Account: IDEM/OLQ/PER/SW
IDEM Document Type: OLQ Permit
Document Date: 3/1/1983 12:00 AM
Scan Date: 3/6/2013 12:00 AM
Author: Migration
No of Pages: 0
Brownfields Letter Type:

Formats: application/pdf
Security Group: Public
Contractor:
Certificate Type:
Ulcers No:
Report Type:
Cross Reference ID:
Parent Folder:
Checked Out By:
County: Vermillion

VFC Solid Waste Facility Document Info

Content ID: 67523302
FID:
Program: SW Facility
Status: Released
Account: IDEM/OLQ/PER/SW
IDEM Document Type: Correspondence
Document Date: 11/19/1985 12:00 AM
Scan Date: 3/6/2013 12:00 AM
Author: Migration
No of Pages: 0
Brownfields Letter Type:

Formats: application/pdf
Security Group: Public
Contractor:
Certificate Type:
Ulcers No:
Report Type:
Cross Reference ID:
Parent Folder:
Checked Out By:
County: Vermillion

VFC Solid Waste Facility Document Info

Content ID: 67523303
FID:
Program: SW Facility
Status: Released
Account: IDEM/OLQ/PER/SW
IDEM Document Type: Correspondence
Document Date: 10/22/1985 12:00 AM
Scan Date: 3/6/2013 12:00 AM
Author: Migration
No of Pages: 0
Brownfields Letter Type:

Formats: application/pdf
Security Group: Public
Contractor:
Certificate Type:
Ulcers No:
Report Type:
Cross Reference ID:
Parent Folder:
Checked Out By:
County: Vermillion

VFC Solid Waste Facility Document Search

Doc No:	67523274	Document Type:	Correspondence
Date:	04/10/1985	Size:	13 K
Program:	SW Facility		
Info Link:	https://vfc.idem.in.gov/DocumentDetail.aspx?dID=4312073		
Doc Link:	https://ecm.idem.in.gov/cs/idcplg?IdcService=GET_FILE&dID=4312073&dDocName=67523274&Rendition=web&allowInterrupt=1&noSaveAs=1&fileName=67523274.pdf		

VFC Solid Waste Facility Document Info

Content ID:	67523309	Formats:	application/pdf
FID:		Security Group:	Public
Program:	SW Facility	Contractor:	
Status:	Released	Certificate Type:	
Account:	IDEM/OLQ/PER/SW	Ulcers No:	
IDEM Document Type:	OLQ Permit	Report Type:	
Document Date:	8/5/1981 12:00 AM	Cross Reference ID:	
Scan Date:	3/6/2013 12:00 AM	Parent Folder:	
Author:	Migration	Checked Out By:	
No of Pages:	0	County:	Vermillion
Brownfields Letter Type:			

VFC Solid Waste Facility Document Info

Content ID:	67523301	Formats:	application/pdf
FID:		Security Group:	Public
Program:	SW Facility	Contractor:	
Status:	Released	Certificate Type:	
Account:	IDEM/OLQ/PER/SW	Ulcers No:	
IDEM Document Type:	OLQ Permit	Report Type:	
Document Date:	7/19/1979 12:00 AM	Cross Reference ID:	
Scan Date:	3/6/2013 12:00 AM	Parent Folder:	
Author:	Migration	Checked Out By:	
No of Pages:	0	County:	Vermillion
Brownfields Letter Type:			

VFC Solid Waste Facility Document Info

Content ID:	67523270	Formats:	application/pdf
FID:		Security Group:	Public
Program:	SW Facility	Contractor:	
Status:	Released	Certificate Type:	
Account:	IDEM/OLQ/PER/SW	Ulcers No:	
IDEM Document Type:	OLQ Permit	Report Type:	
Document Date:	6/7/1979 12:00 AM	Cross Reference ID:	
Scan Date:	3/6/2013 12:00 AM	Parent Folder:	
Author:	Migration	Checked Out By:	
No of Pages:	0	County:	Vermillion
Brownfields Letter Type:			

VFC Solid Waste Facility Document Info

Content ID:	67523274	Formats:	application/pdf
FID:		Security Group:	Public
Program:	SW Facility	Contractor:	
Status:	Released	Certificate Type:	
Account:	IDEM/OLQ/PER/SW	Ulcers No:	
IDEM Document Type:	Correspondence	Report Type:	
Document Date:	4/10/1985 12:00 AM	Cross Reference ID:	
Scan Date:	3/6/2013 12:00 AM	Parent Folder:	
Author:	Migration	Checked Out By:	
No of Pages:	0	County:	Vermillion
Brownfields Letter Type:			

VFC Solid Waste Facility Document Info

Content ID:	67523275	Formats:	application/pdf
--------------------	----------	-----------------	-----------------

FID:
Program: SW Facility
Status: Released
Account: IDEM/OLQ/PER/SW
IDEM Document Type: Correspondence
Document Date: 3/4/1985 12:00 AM
Scan Date: 3/6/2013 12:00 AM
Author: Migration
No of Pages: 0
Brownfields Letter Type:

Security Group: Public
Contractor:
Certificate Type:
Ulcers No:
Report Type:
Cross Reference ID:
Parent Folder:
Checked Out By:
County: Vermillion

VFC Solid Waste Facility Document Info

Content ID: 67523320
FID:
Program: SW Facility
Status: Released
Account: IDEM/OLQ/PER/SW
IDEM Document Type: OLQ Permit
Document Date: 9/20/1983 12:00 AM
Scan Date: 3/6/2013 12:00 AM
Author: Migration
No of Pages: 0
Brownfields Letter Type:

Formats: application/pdf
Security Group: Public
Contractor:
Certificate Type:
Ulcers No:
Report Type:
Cross Reference ID:
Parent Folder:
Checked Out By:
County: Vermillion

VFC Solid Waste Facility Document Info

Content ID: 68492887
FID:
Program: SW Facility
Status: Released
Account: IDEM/OLQ/PER/SW
IDEM Document Type: Correspondence
Document Date: 7/1/2013 12:00 AM
Scan Date: 7/3/2013 12:00 AM
Author: Migration
No of Pages: 0
Brownfields Letter Type:

Formats: application/pdf
Security Group: Public
Contractor:
Certificate Type:
Ulcers No:
Report Type:
Cross Reference ID:
Parent Folder:
Checked Out By:
County: Vermillion

VFC Solid Waste Facility Document Info

Content ID: 68523948
FID:
Program: SW Facility
Status: Released
Account: IDEM/OLQ/PER/SW
IDEM Document Type: OLQ Permit
Document Date: 6/24/2013 12:00 AM
Scan Date: 7/9/2013 12:00 AM
Author: Migration
No of Pages: 0
Brownfields Letter Type:

Formats: application/pdf
Security Group: Public
Contractor:
Certificate Type:
Ulcers No:
Report Type:
Cross Reference ID:
Parent Folder:
Checked Out By:
County: Vermillion

VFC Solid Waste Facility Document Info

Content ID: 67523269
FID:
Program: SW Facility
Status: Released
Account: IDEM/OLQ/PER/SW
IDEM Document Type: OLQ Permit
Document Date: 10/9/1987 12:00 AM
Scan Date: 3/6/2013 12:00 AM
Author: Migration
No of Pages: 0
Brownfields Letter Type:

Formats: application/pdf
Security Group: Public
Contractor:
Certificate Type:
Ulcers No:
Report Type:
Cross Reference ID:
Parent Folder:
Checked Out By:
County: Vermillion

VFC Solid Waste Facility Document Info

Content ID: 67523271
FID:
Program: SW Facility
Status: Released
Account: IDEM/OLQ/PER/SW
IDEM Document Type: OLQ Permit
Document Date: 3/1/1983 12:00 AM
Scan Date: 3/6/2013 12:00 AM
Author: Migration
No of Pages: 0
Brownfields Letter Type:

Formats: application/pdf
Security Group: Public
Contractor:
Certificate Type:
Ulcers No:
Report Type:
Cross Reference ID:
Parent Folder:
Checked Out By:
County: Vermillion

VFC Solid Waste Facility Document Info

Content ID: 67523302
FID:
Program: SW Facility
Status: Released
Account: IDEM/OLQ/PER/SW
IDEM Document Type: Correspondence
Document Date: 11/19/1985 12:00 AM
Scan Date: 3/6/2013 12:00 AM
Author: Migration
No of Pages: 0
Brownfields Letter Type:

Formats: application/pdf
Security Group: Public
Contractor:
Certificate Type:
Ulcers No:
Report Type:
Cross Reference ID:
Parent Folder:
Checked Out By:
County: Vermillion

VFC Solid Waste Facility Document Info

Content ID: 67523303
FID:
Program: SW Facility
Status: Released
Account: IDEM/OLQ/PER/SW
IDEM Document Type: Correspondence
Document Date: 10/22/1985 12:00 AM
Scan Date: 3/6/2013 12:00 AM
Author: Migration
No of Pages: 0
Brownfields Letter Type:

Formats: application/pdf
Security Group: Public
Contractor:
Certificate Type:
Ulcers No:
Report Type:
Cross Reference ID:
Parent Folder:
Checked Out By:
County: Vermillion

VFC Solid Waste Facility Document Search

Doc No: 67523301
Date: 07/19/1979
Program: SW Facility
Info Link: <https://vfc.idem.in.gov/DocumentDetail.aspx?dID=4358005>
Doc Link: https://ecm.idem.in.gov/cs/idcplg?IdcService=GET_FILE&dID=4358005&dDocName=67523301&Rendition=web&allowInterrupt=1&noSaveAs=1&fileName=67523301.pdf

Document Type: OLQ Permit
Size: 14 K

VFC Solid Waste Facility Document Info

Content ID: 67523309
FID:
Program: SW Facility
Status: Released
Account: IDEM/OLQ/PER/SW
IDEM Document Type: OLQ Permit
Document Date: 8/5/1981 12:00 AM
Scan Date: 3/6/2013 12:00 AM
Author: Migration
No of Pages: 0
Brownfields Letter Type:

Formats: application/pdf
Security Group: Public
Contractor:
Certificate Type:
Ulcers No:
Report Type:
Cross Reference ID:
Parent Folder:
Checked Out By:
County: Vermillion

VFC Solid Waste Facility Document Info

Content ID: 67523301
FID:
Program: SW Facility
Status: Released
Account: IDEM/OLQ/PER/SW
IDEM Document Type: OLQ Permit
Document Date: 7/19/1979 12:00 AM
Scan Date: 3/6/2013 12:00 AM
Author: Migration
No of Pages: 0
Brownfields Letter Type:

Formats: application/pdf
Security Group: Public
Contractor:
Certificate Type:
Ulcers No:
Report Type:
Cross Reference ID:
Parent Folder:
Checked Out By:
County: Vermillion

VFC Solid Waste Facility Document Info

Content ID: 67523270
FID:
Program: SW Facility
Status: Released
Account: IDEM/OLQ/PER/SW
IDEM Document Type: OLQ Permit
Document Date: 6/7/1979 12:00 AM
Scan Date: 3/6/2013 12:00 AM
Author: Migration
No of Pages: 0
Brownfields Letter Type:

Formats: application/pdf
Security Group: Public
Contractor:
Certificate Type:
Ulcers No:
Report Type:
Cross Reference ID:
Parent Folder:
Checked Out By:
County: Vermillion

VFC Solid Waste Facility Document Info

Content ID: 67523274
FID:
Program: SW Facility
Status: Released
Account: IDEM/OLQ/PER/SW
IDEM Document Type: Correspondence
Document Date: 4/10/1985 12:00 AM
Scan Date: 3/6/2013 12:00 AM
Author: Migration
No of Pages: 0
Brownfields Letter Type:

Formats: application/pdf
Security Group: Public
Contractor:
Certificate Type:
Ulcers No:
Report Type:
Cross Reference ID:
Parent Folder:
Checked Out By:
County: Vermillion

VFC Solid Waste Facility Document Info

Content ID: 67523275
FID:
Program: SW Facility
Status: Released
Account: IDEM/OLQ/PER/SW
IDEM Document Type: Correspondence
Document Date: 3/4/1985 12:00 AM
Scan Date: 3/6/2013 12:00 AM
Author: Migration
No of Pages: 0
Brownfields Letter Type:

Formats: application/pdf
Security Group: Public
Contractor:
Certificate Type:
Ulcers No:
Report Type:
Cross Reference ID:
Parent Folder:
Checked Out By:
County: Vermillion

VFC Solid Waste Facility Document Info

Content ID: 67523320
FID:
Program: SW Facility
Status: Released
Account: IDEM/OLQ/PER/SW
IDEM Document Type: OLQ Permit
Document Date: 9/20/1983 12:00 AM
Scan Date: 3/6/2013 12:00 AM
Author: Migration
No of Pages: 0
Brownfields Letter Type:

Formats: application/pdf
Security Group: Public
Contractor:
Certificate Type:
Ulcers No:
Report Type:
Cross Reference ID:
Parent Folder:
Checked Out By:
County: Vermillion

VFC Solid Waste Facility Document Info

Content ID: 68492887
FID:
Program: SW Facility
Status: Released
Account: IDEM/OLQ/PER/SW
IDEM Document Type: Correspondence
Document Date: 7/1/2013 12:00 AM
Scan Date: 7/3/2013 12:00 AM
Author: Migration
No of Pages: 0
Brownfields Letter Type:

Formats: application/pdf
Security Group: Public
Contractor:
Certificate Type:
Ulcers No:
Report Type:
Cross Reference ID:
Parent Folder:
Checked Out By:
County: Vermillion

VFC Solid Waste Facility Document Info

Content ID: 68523948
FID:
Program: SW Facility
Status: Released
Account: IDEM/OLQ/PER/SW
IDEM Document Type: OLQ Permit
Document Date: 6/24/2013 12:00 AM
Scan Date: 7/9/2013 12:00 AM
Author: Migration
No of Pages: 0
Brownfields Letter Type:

Formats: application/pdf
Security Group: Public
Contractor:
Certificate Type:
Ulcers No:
Report Type:
Cross Reference ID:
Parent Folder:
Checked Out By:
County: Vermillion

VFC Solid Waste Facility Document Info

Content ID: 67523269
FID:
Program: SW Facility
Status: Released
Account: IDEM/OLQ/PER/SW
IDEM Document Type: OLQ Permit
Document Date: 10/9/1987 12:00 AM
Scan Date: 3/6/2013 12:00 AM
Author: Migration
No of Pages: 0
Brownfields Letter Type:

Formats: application/pdf
Security Group: Public
Contractor:
Certificate Type:
Ulcers No:
Report Type:
Cross Reference ID:
Parent Folder:
Checked Out By:
County: Vermillion

VFC Solid Waste Facility Document Info

Content ID: 67523271
FID:
Program: SW Facility
Status: Released
Account: IDEM/OLQ/PER/SW
IDEM Document Type: OLQ Permit
Document Date: 3/1/1983 12:00 AM
Scan Date: 3/6/2013 12:00 AM
Author: Migration
No of Pages: 0
Brownfields Letter Type:

Formats: application/pdf
Security Group: Public
Contractor:
Certificate Type:
Ulcers No:
Report Type:
Cross Reference ID:
Parent Folder:
Checked Out By:
County: Vermillion

VFC Solid Waste Facility Document Info

Content ID: 67523302
FID:
Program: SW Facility
Status: Released
Account: IDEM/OLQ/PER/SW
IDEM Document Type: Correspondence
Document Date: 11/19/1985 12:00 AM
Scan Date: 3/6/2013 12:00 AM

Formats: application/pdf
Security Group: Public
Contractor:
Certificate Type:
Ulcers No:
Report Type:
Cross Reference ID:
Parent Folder:

Author: Migration
No of Pages: 0
Brownfields Letter Type:

Checked Out By:
County: Vermillion

VFC Solid Waste Facility Document Info

Content ID: 67523303
FID:
Program: SW Facility
Status: Released
Account: IDEM/OLQ/PER/SW
IDEM Document Type: Correspondence
Document Date: 10/22/1985 12:00 AM
Scan Date: 3/6/2013 12:00 AM
Author: Migration
No of Pages: 0
Brownfields Letter Type:

Formats: application/pdf
Security Group: Public
Contractor:
Certificate Type:
Ulcers No:
Report Type:
Cross Reference ID:
Parent Folder:
Checked Out By:
County: Vermillion

VFC Solid Waste Facility Document Search

Doc No: 67523302
Date: 11/19/1985
Program: SW Facility
Info Link: <https://vfc.idem.in.gov/DocumentDetail.aspx?dID=4358006>
Doc Link: https://ecm.idem.in.gov/cs/idcplg?IdcService=GET_FILE&dID=4358006&dDocName=67523302&Rendition=web&allowInterrupt=1&noSaveAs=1&file Name=67523302.pdf

Document Type: Correspondence
Size: 16 K

VFC Solid Waste Facility Document Info

Content ID: 67523309
FID:
Program: SW Facility
Status: Released
Account: IDEM/OLQ/PER/SW
IDEM Document Type: OLQ Permit
Document Date: 8/5/1981 12:00 AM
Scan Date: 3/6/2013 12:00 AM
Author: Migration
No of Pages: 0
Brownfields Letter Type:

Formats: application/pdf
Security Group: Public
Contractor:
Certificate Type:
Ulcers No:
Report Type:
Cross Reference ID:
Parent Folder:
Checked Out By:
County: Vermillion

VFC Solid Waste Facility Document Info

Content ID: 67523301
FID:
Program: SW Facility
Status: Released
Account: IDEM/OLQ/PER/SW
IDEM Document Type: OLQ Permit
Document Date: 7/19/1979 12:00 AM
Scan Date: 3/6/2013 12:00 AM
Author: Migration
No of Pages: 0
Brownfields Letter Type:

Formats: application/pdf
Security Group: Public
Contractor:
Certificate Type:
Ulcers No:
Report Type:
Cross Reference ID:
Parent Folder:
Checked Out By:
County: Vermillion

VFC Solid Waste Facility Document Info

Content ID: 67523270
FID:
Program: SW Facility
Status: Released
Account: IDEM/OLQ/PER/SW
IDEM Document Type: OLQ Permit
Document Date: 6/7/1979 12:00 AM
Scan Date: 3/6/2013 12:00 AM
Author: Migration

Formats: application/pdf
Security Group: Public
Contractor:
Certificate Type:
Ulcers No:
Report Type:
Cross Reference ID:
Parent Folder:
Checked Out By:

No of Pages: 0
Brownfields Letter Type:

County: Vermillion

VFC Solid Waste Facility Document Info

Content ID: 67523274
FID:
Program: SW Facility
Status: Released
Account: IDEM/OLQ/PER/SW
IDEM Document Type: Correspondence
Document Date: 4/10/1985 12:00 AM
Scan Date: 3/6/2013 12:00 AM
Author: Migration
No of Pages: 0
Brownfields Letter Type:

Formats: application/pdf
Security Group: Public
Contractor:
Certificate Type:
Ulcers No:
Report Type:
Cross Reference ID:
Parent Folder:
Checked Out By:
County: Vermillion

VFC Solid Waste Facility Document Info

Content ID: 67523275
FID:
Program: SW Facility
Status: Released
Account: IDEM/OLQ/PER/SW
IDEM Document Type: Correspondence
Document Date: 3/4/1985 12:00 AM
Scan Date: 3/6/2013 12:00 AM
Author: Migration
No of Pages: 0
Brownfields Letter Type:

Formats: application/pdf
Security Group: Public
Contractor:
Certificate Type:
Ulcers No:
Report Type:
Cross Reference ID:
Parent Folder:
Checked Out By:
County: Vermillion

VFC Solid Waste Facility Document Info

Content ID: 67523320
FID:
Program: SW Facility
Status: Released
Account: IDEM/OLQ/PER/SW
IDEM Document Type: OLQ Permit
Document Date: 9/20/1983 12:00 AM
Scan Date: 3/6/2013 12:00 AM
Author: Migration
No of Pages: 0
Brownfields Letter Type:

Formats: application/pdf
Security Group: Public
Contractor:
Certificate Type:
Ulcers No:
Report Type:
Cross Reference ID:
Parent Folder:
Checked Out By:
County: Vermillion

VFC Solid Waste Facility Document Info

Content ID: 68492887
FID:
Program: SW Facility
Status: Released
Account: IDEM/OLQ/PER/SW
IDEM Document Type: Correspondence
Document Date: 7/1/2013 12:00 AM
Scan Date: 7/3/2013 12:00 AM
Author: Migration
No of Pages: 0
Brownfields Letter Type:

Formats: application/pdf
Security Group: Public
Contractor:
Certificate Type:
Ulcers No:
Report Type:
Cross Reference ID:
Parent Folder:
Checked Out By:
County: Vermillion

VFC Solid Waste Facility Document Info

Content ID: 68523948
FID:
Program: SW Facility
Status: Released
Account: IDEM/OLQ/PER/SW
IDEM Document Type: OLQ Permit

Formats: application/pdf
Security Group: Public
Contractor:
Certificate Type:
Ulcers No:
Report Type:

Document Date: 6/24/2013 12:00 AM
Scan Date: 7/9/2013 12:00 AM
Author: Migration
No of Pages: 0
Brownfields Letter Type:

Cross Reference ID:
Parent Folder:
Checked Out By:
County: Vermillion

VFC Solid Waste Facility Document Info

Content ID: 67523269
FID:
Program: SW Facility
Status: Released
Account: IDEM/OLQ/PER/SW
IDEM Document Type: OLQ Permit
Document Date: 10/9/1987 12:00 AM
Scan Date: 3/6/2013 12:00 AM
Author: Migration
No of Pages: 0
Brownfields Letter Type:

Formats: application/pdf
Security Group: Public
Contractor:
Certificate Type:
Ulcers No:
Report Type:
Cross Reference ID:
Parent Folder:
Checked Out By:
County: Vermillion

VFC Solid Waste Facility Document Info

Content ID: 67523271
FID:
Program: SW Facility
Status: Released
Account: IDEM/OLQ/PER/SW
IDEM Document Type: OLQ Permit
Document Date: 3/1/1983 12:00 AM
Scan Date: 3/6/2013 12:00 AM
Author: Migration
No of Pages: 0
Brownfields Letter Type:

Formats: application/pdf
Security Group: Public
Contractor:
Certificate Type:
Ulcers No:
Report Type:
Cross Reference ID:
Parent Folder:
Checked Out By:
County: Vermillion

VFC Solid Waste Facility Document Info

Content ID: 67523302
FID:
Program: SW Facility
Status: Released
Account: IDEM/OLQ/PER/SW
IDEM Document Type: Correspondence
Document Date: 11/19/1985 12:00 AM
Scan Date: 3/6/2013 12:00 AM
Author: Migration
No of Pages: 0
Brownfields Letter Type:

Formats: application/pdf
Security Group: Public
Contractor:
Certificate Type:
Ulcers No:
Report Type:
Cross Reference ID:
Parent Folder:
Checked Out By:
County: Vermillion

VFC Solid Waste Facility Document Info

Content ID: 67523303
FID:
Program: SW Facility
Status: Released
Account: IDEM/OLQ/PER/SW
IDEM Document Type: Correspondence
Document Date: 10/22/1985 12:00 AM
Scan Date: 3/6/2013 12:00 AM
Author: Migration
No of Pages: 0
Brownfields Letter Type:

Formats: application/pdf
Security Group: Public
Contractor:
Certificate Type:
Ulcers No:
Report Type:
Cross Reference ID:
Parent Folder:
Checked Out By:
County: Vermillion

VFC Solid Waste Facility Document Search

Doc No: 67523320
Date: 09/20/1983
Program: SW Facility

Document Type: OLQ Permit
Size: 36 K

Info Link: <https://vfc.idem.in.gov/DocumentDetail.aspx?dID=4334873>
Doc Link: https://ecm.idem.in.gov/cs/idcplg?IdcService=GET_FILE&dID=4334873&dDocName=67523320&Rendition=web&allowInterrupt=1&noSaveAs=1&fileName=67523320.pdf

VFC Solid Waste Facility Document Info

Content ID:	67523309	Formats:	application/pdf
FID:		Security Group:	Public
Program:	SW Facility	Contractor:	
Status:	Released	Certificate Type:	
Account:	IDEM/OLQ/PER/SW	Ulcers No:	
IDEM Document Type:	OLQ Permit	Report Type:	
Document Date:	8/5/1981 12:00 AM	Cross Reference ID:	
Scan Date:	3/6/2013 12:00 AM	Parent Folder:	
Author:	Migration	Checked Out By:	
No of Pages:	0	County:	Vermillion
Brownfields Letter Type:			

VFC Solid Waste Facility Document Info

Content ID:	67523301	Formats:	application/pdf
FID:		Security Group:	Public
Program:	SW Facility	Contractor:	
Status:	Released	Certificate Type:	
Account:	IDEM/OLQ/PER/SW	Ulcers No:	
IDEM Document Type:	OLQ Permit	Report Type:	
Document Date:	7/19/1979 12:00 AM	Cross Reference ID:	
Scan Date:	3/6/2013 12:00 AM	Parent Folder:	
Author:	Migration	Checked Out By:	
No of Pages:	0	County:	Vermillion
Brownfields Letter Type:			

VFC Solid Waste Facility Document Info

Content ID:	67523270	Formats:	application/pdf
FID:		Security Group:	Public
Program:	SW Facility	Contractor:	
Status:	Released	Certificate Type:	
Account:	IDEM/OLQ/PER/SW	Ulcers No:	
IDEM Document Type:	OLQ Permit	Report Type:	
Document Date:	6/7/1979 12:00 AM	Cross Reference ID:	
Scan Date:	3/6/2013 12:00 AM	Parent Folder:	
Author:	Migration	Checked Out By:	
No of Pages:	0	County:	Vermillion
Brownfields Letter Type:			

VFC Solid Waste Facility Document Info

Content ID:	67523274	Formats:	application/pdf
FID:		Security Group:	Public
Program:	SW Facility	Contractor:	
Status:	Released	Certificate Type:	
Account:	IDEM/OLQ/PER/SW	Ulcers No:	
IDEM Document Type:	Correspondence	Report Type:	
Document Date:	4/10/1985 12:00 AM	Cross Reference ID:	
Scan Date:	3/6/2013 12:00 AM	Parent Folder:	
Author:	Migration	Checked Out By:	
No of Pages:	0	County:	Vermillion
Brownfields Letter Type:			

VFC Solid Waste Facility Document Info

Content ID:	67523275	Formats:	application/pdf
FID:		Security Group:	Public
Program:	SW Facility	Contractor:	
Status:	Released	Certificate Type:	

Account: IDEM/OLQ/PER/SW
IDEM Document Type: Correspondence
Document Date: 3/4/1985 12:00 AM
Scan Date: 3/6/2013 12:00 AM
Author: Migration
No of Pages: 0
Brownfields Letter Type:

Ulcers No:
Report Type:
Cross Reference ID:
Parent Folder:
Checked Out By:
County: Vermillion

VFC Solid Waste Facility Document Info

Content ID: 67523320
FID:
Program: SW Facility
Status: Released
Account: IDEM/OLQ/PER/SW
IDEM Document Type: OLQ Permit
Document Date: 9/20/1983 12:00 AM
Scan Date: 3/6/2013 12:00 AM
Author: Migration
No of Pages: 0
Brownfields Letter Type:

Formats: application/pdf
Security Group: Public
Contractor:
Certificate Type:
Ulcers No:
Report Type:
Cross Reference ID:
Parent Folder:
Checked Out By:
County: Vermillion

VFC Solid Waste Facility Document Info

Content ID: 68492887
FID:
Program: SW Facility
Status: Released
Account: IDEM/OLQ/PER/SW
IDEM Document Type: Correspondence
Document Date: 7/1/2013 12:00 AM
Scan Date: 7/3/2013 12:00 AM
Author: Migration
No of Pages: 0
Brownfields Letter Type:

Formats: application/pdf
Security Group: Public
Contractor:
Certificate Type:
Ulcers No:
Report Type:
Cross Reference ID:
Parent Folder:
Checked Out By:
County: Vermillion

VFC Solid Waste Facility Document Info

Content ID: 68523948
FID:
Program: SW Facility
Status: Released
Account: IDEM/OLQ/PER/SW
IDEM Document Type: OLQ Permit
Document Date: 6/24/2013 12:00 AM
Scan Date: 7/9/2013 12:00 AM
Author: Migration
No of Pages: 0
Brownfields Letter Type:

Formats: application/pdf
Security Group: Public
Contractor:
Certificate Type:
Ulcers No:
Report Type:
Cross Reference ID:
Parent Folder:
Checked Out By:
County: Vermillion

VFC Solid Waste Facility Document Info

Content ID: 67523269
FID:
Program: SW Facility
Status: Released
Account: IDEM/OLQ/PER/SW
IDEM Document Type: OLQ Permit
Document Date: 10/9/1987 12:00 AM
Scan Date: 3/6/2013 12:00 AM
Author: Migration
No of Pages: 0
Brownfields Letter Type:

Formats: application/pdf
Security Group: Public
Contractor:
Certificate Type:
Ulcers No:
Report Type:
Cross Reference ID:
Parent Folder:
Checked Out By:
County: Vermillion

VFC Solid Waste Facility Document Info

Content ID: 67523271

Formats: application/pdf

FID:
Program: SW Facility
Status: Released
Account: IDEM/OLQ/PER/SW
IDEM Document Type: OLQ Permit
Document Date: 3/1/1983 12:00 AM
Scan Date: 3/6/2013 12:00 AM
Author: Migration
No of Pages: 0
Brownfields Letter Type:

Security Group: Public
Contractor:
Certificate Type:
Ulcers No:
Report Type:
Cross Reference ID:
Parent Folder:
Checked Out By:
County: Vermillion

VFC Solid Waste Facility Document Info

Content ID: 67523302
FID:
Program: SW Facility
Status: Released
Account: IDEM/OLQ/PER/SW
IDEM Document Type: Correspondence
Document Date: 11/19/1985 12:00 AM
Scan Date: 3/6/2013 12:00 AM
Author: Migration
No of Pages: 0
Brownfields Letter Type:

Formats: application/pdf
Security Group: Public
Contractor:
Certificate Type:
Ulcers No:
Report Type:
Cross Reference ID:
Parent Folder:
Checked Out By:
County: Vermillion

VFC Solid Waste Facility Document Info

Content ID: 67523303
FID:
Program: SW Facility
Status: Released
Account: IDEM/OLQ/PER/SW
IDEM Document Type: Correspondence
Document Date: 10/22/1985 12:00 AM
Scan Date: 3/6/2013 12:00 AM
Author: Migration
No of Pages: 0
Brownfields Letter Type:

Formats: application/pdf
Security Group: Public
Contractor:
Certificate Type:
Ulcers No:
Report Type:
Cross Reference ID:
Parent Folder:
Checked Out By:
County: Vermillion

VFC Solid Waste Facility Document Search

Doc No: 68523948
Date: 06/24/2013
Program: SW Facility
Info Link: <https://vfc.idem.in.gov/DocumentDetail.aspx?dID=4417141>
Doc Link: https://ecm.idem.in.gov/cs/idcplg?IdcService=GET_FILE&dID=4417141&dDocName=68523948&Rendition=web&allowInterrupt=1&noSaveAs=1&file Name=68523948.pdf

Document Type: OLQ Permit
Size: 28 K

VFC Solid Waste Facility Document Info

Content ID: 67523309
FID:
Program: SW Facility
Status: Released
Account: IDEM/OLQ/PER/SW
IDEM Document Type: OLQ Permit
Document Date: 8/5/1981 12:00 AM
Scan Date: 3/6/2013 12:00 AM
Author: Migration
No of Pages: 0
Brownfields Letter Type:

Formats: application/pdf
Security Group: Public
Contractor:
Certificate Type:
Ulcers No:
Report Type:
Cross Reference ID:
Parent Folder:
Checked Out By:
County: Vermillion

VFC Solid Waste Facility Document Info

Content ID: 67523301
FID:

Formats: application/pdf
Security Group: Public

Program: SW Facility
Status: Released
Account: IDEM/OLQ/PER/SW
IDEM Document Type: OLQ Permit
Document Date: 7/19/1979 12:00 AM
Scan Date: 3/6/2013 12:00 AM
Author: Migration
No of Pages: 0
Brownfields Letter Type:

Contractor:
Certificate Type:
Ulcers No:
Report Type:
Cross Reference ID:
Parent Folder:
Checked Out By:
County: Vermillion

VFC Solid Waste Facility Document Info

Content ID: 67523270
FID:
Program: SW Facility
Status: Released
Account: IDEM/OLQ/PER/SW
IDEM Document Type: OLQ Permit
Document Date: 6/7/1979 12:00 AM
Scan Date: 3/6/2013 12:00 AM
Author: Migration
No of Pages: 0
Brownfields Letter Type:

Formats: application/pdf
Security Group: Public
Contractor:
Certificate Type:
Ulcers No:
Report Type:
Cross Reference ID:
Parent Folder:
Checked Out By:
County: Vermillion

VFC Solid Waste Facility Document Info

Content ID: 67523274
FID:
Program: SW Facility
Status: Released
Account: IDEM/OLQ/PER/SW
IDEM Document Type: Correspondence
Document Date: 4/10/1985 12:00 AM
Scan Date: 3/6/2013 12:00 AM
Author: Migration
No of Pages: 0
Brownfields Letter Type:

Formats: application/pdf
Security Group: Public
Contractor:
Certificate Type:
Ulcers No:
Report Type:
Cross Reference ID:
Parent Folder:
Checked Out By:
County: Vermillion

VFC Solid Waste Facility Document Info

Content ID: 67523275
FID:
Program: SW Facility
Status: Released
Account: IDEM/OLQ/PER/SW
IDEM Document Type: Correspondence
Document Date: 3/4/1985 12:00 AM
Scan Date: 3/6/2013 12:00 AM
Author: Migration
No of Pages: 0
Brownfields Letter Type:

Formats: application/pdf
Security Group: Public
Contractor:
Certificate Type:
Ulcers No:
Report Type:
Cross Reference ID:
Parent Folder:
Checked Out By:
County: Vermillion

VFC Solid Waste Facility Document Info

Content ID: 67523320
FID:
Program: SW Facility
Status: Released
Account: IDEM/OLQ/PER/SW
IDEM Document Type: OLQ Permit
Document Date: 9/20/1983 12:00 AM
Scan Date: 3/6/2013 12:00 AM
Author: Migration
No of Pages: 0
Brownfields Letter Type:

Formats: application/pdf
Security Group: Public
Contractor:
Certificate Type:
Ulcers No:
Report Type:
Cross Reference ID:
Parent Folder:
Checked Out By:
County: Vermillion

VFC Solid Waste Facility Document Info

Content ID: 68492887
FID:
Program: SW Facility
Status: Released
Account: IDEM/OLQ/PER/SW
IDEM Document Type: Correspondence
Document Date: 7/1/2013 12:00 AM
Scan Date: 7/3/2013 12:00 AM
Author: Migration
No of Pages: 0
Brownfields Letter Type:

Formats: application/pdf
Security Group: Public
Contractor:
Certificate Type:
Ulcers No:
Report Type:
Cross Reference ID:
Parent Folder:
Checked Out By:
County: Vermillion

VFC Solid Waste Facility Document Info

Content ID: 68523948
FID:
Program: SW Facility
Status: Released
Account: IDEM/OLQ/PER/SW
IDEM Document Type: OLQ Permit
Document Date: 6/24/2013 12:00 AM
Scan Date: 7/9/2013 12:00 AM
Author: Migration
No of Pages: 0
Brownfields Letter Type:

Formats: application/pdf
Security Group: Public
Contractor:
Certificate Type:
Ulcers No:
Report Type:
Cross Reference ID:
Parent Folder:
Checked Out By:
County: Vermillion

VFC Solid Waste Facility Document Info

Content ID: 67523269
FID:
Program: SW Facility
Status: Released
Account: IDEM/OLQ/PER/SW
IDEM Document Type: OLQ Permit
Document Date: 10/9/1987 12:00 AM
Scan Date: 3/6/2013 12:00 AM
Author: Migration
No of Pages: 0
Brownfields Letter Type:

Formats: application/pdf
Security Group: Public
Contractor:
Certificate Type:
Ulcers No:
Report Type:
Cross Reference ID:
Parent Folder:
Checked Out By:
County: Vermillion

VFC Solid Waste Facility Document Info

Content ID: 67523271
FID:
Program: SW Facility
Status: Released
Account: IDEM/OLQ/PER/SW
IDEM Document Type: OLQ Permit
Document Date: 3/1/1983 12:00 AM
Scan Date: 3/6/2013 12:00 AM
Author: Migration
No of Pages: 0
Brownfields Letter Type:

Formats: application/pdf
Security Group: Public
Contractor:
Certificate Type:
Ulcers No:
Report Type:
Cross Reference ID:
Parent Folder:
Checked Out By:
County: Vermillion

VFC Solid Waste Facility Document Info

Content ID: 67523302
FID:
Program: SW Facility
Status: Released
Account: IDEM/OLQ/PER/SW
IDEM Document Type: Correspondence
Document Date: 11/19/1985 12:00 AM
Scan Date: 3/6/2013 12:00 AM
Author: Migration
No of Pages: 0
Brownfields Letter Type:

Formats: application/pdf
Security Group: Public
Contractor:
Certificate Type:
Ulcers No:
Report Type:
Cross Reference ID:
Parent Folder:
Checked Out By:
County: Vermillion

VFC Solid Waste Facility Document Info

Content ID: 67523303
FID:
Program: SW Facility
Status: Released
Account: IDEM/OLQ/PER/SW
IDEM Document Type: Correspondence
Document Date: 10/22/1985 12:00 AM
Scan Date: 3/6/2013 12:00 AM
Author: Migration
No of Pages: 0
Brownfields Letter Type:

Formats: application/pdf
Security Group: Public
Contractor:
Certificate Type:
Ulcers No:
Report Type:
Cross Reference ID:
Parent Folder:
Checked Out By:
County: Vermillion

VFC Solid Waste Facility Document Search

Doc No: 67523270
Date: 06/07/1979
Program: SW Facility
Info Link: <https://vfc.idem.in.gov/DocumentDetail.aspx?dID=4300563>
Doc Link: [https://ecm.idem.in.gov/cs/idcplg?IdcService=GET_FILE&dID=4300563&dDocName=67523270&Rendition=web&allowInterrupt=1&noSaveAs=1&file](https://ecm.idem.in.gov/cs/idcplg?IdcService=GET_FILE&dID=4300563&dDocName=67523270&Rendition=web&allowInterrupt=1&noSaveAs=1&fileName=67523270.pdf)

Document Type: OLQ Permit
Size: 30 K

VFC Solid Waste Facility Document Info

Content ID: 67523309
FID:
Program: SW Facility
Status: Released
Account: IDEM/OLQ/PER/SW
IDEM Document Type: OLQ Permit
Document Date: 8/5/1981 12:00 AM
Scan Date: 3/6/2013 12:00 AM
Author: Migration
No of Pages: 0
Brownfields Letter Type:

Formats: application/pdf
Security Group: Public
Contractor:
Certificate Type:
Ulcers No:
Report Type:
Cross Reference ID:
Parent Folder:
Checked Out By:
County: Vermillion

VFC Solid Waste Facility Document Info

Content ID: 67523301
FID:
Program: SW Facility
Status: Released
Account: IDEM/OLQ/PER/SW
IDEM Document Type: OLQ Permit
Document Date: 7/19/1979 12:00 AM
Scan Date: 3/6/2013 12:00 AM
Author: Migration
No of Pages: 0
Brownfields Letter Type:

Formats: application/pdf
Security Group: Public
Contractor:
Certificate Type:
Ulcers No:
Report Type:
Cross Reference ID:
Parent Folder:
Checked Out By:
County: Vermillion

VFC Solid Waste Facility Document Info

Content ID: 67523270
FID:
Program: SW Facility
Status: Released
Account: IDEM/OLQ/PER/SW
IDEM Document Type: OLQ Permit
Document Date: 6/7/1979 12:00 AM
Scan Date: 3/6/2013 12:00 AM
Author: Migration
No of Pages: 0
Brownfields Letter Type:

Formats: application/pdf
Security Group: Public
Contractor:
Certificate Type:
Ulcers No:
Report Type:
Cross Reference ID:
Parent Folder:
Checked Out By:
County: Vermillion

VFC Solid Waste Facility Document Info

Content ID: 67523274
FID:
Program: SW Facility
Status: Released
Account: IDEM/OLQ/PER/SW
IDEM Document Type: Correspondence
Document Date: 4/10/1985 12:00 AM
Scan Date: 3/6/2013 12:00 AM
Author: Migration
No of Pages: 0
Brownfields Letter Type:

Formats: application/pdf
Security Group: Public
Contractor:
Certificate Type:
Ulcers No:
Report Type:
Cross Reference ID:
Parent Folder:
Checked Out By:
County: Vermillion

VFC Solid Waste Facility Document Info

Content ID: 67523275
FID:
Program: SW Facility
Status: Released
Account: IDEM/OLQ/PER/SW
IDEM Document Type: Correspondence
Document Date: 3/4/1985 12:00 AM
Scan Date: 3/6/2013 12:00 AM
Author: Migration
No of Pages: 0
Brownfields Letter Type:

Formats: application/pdf
Security Group: Public
Contractor:
Certificate Type:
Ulcers No:
Report Type:
Cross Reference ID:
Parent Folder:
Checked Out By:
County: Vermillion

VFC Solid Waste Facility Document Info

Content ID: 67523320
FID:
Program: SW Facility
Status: Released
Account: IDEM/OLQ/PER/SW
IDEM Document Type: OLQ Permit
Document Date: 9/20/1983 12:00 AM
Scan Date: 3/6/2013 12:00 AM
Author: Migration
No of Pages: 0
Brownfields Letter Type:

Formats: application/pdf
Security Group: Public
Contractor:
Certificate Type:
Ulcers No:
Report Type:
Cross Reference ID:
Parent Folder:
Checked Out By:
County: Vermillion

VFC Solid Waste Facility Document Info

Content ID: 68492887
FID:
Program: SW Facility
Status: Released
Account: IDEM/OLQ/PER/SW
IDEM Document Type: Correspondence
Document Date: 7/1/2013 12:00 AM
Scan Date: 7/3/2013 12:00 AM
Author: Migration
No of Pages: 0
Brownfields Letter Type:

Formats: application/pdf
Security Group: Public
Contractor:
Certificate Type:
Ulcers No:
Report Type:
Cross Reference ID:
Parent Folder:
Checked Out By:
County: Vermillion

VFC Solid Waste Facility Document Info

Content ID: 68523948
FID:
Program: SW Facility
Status: Released
Account: IDEM/OLQ/PER/SW
IDEM Document Type: OLQ Permit
Document Date: 6/24/2013 12:00 AM
Scan Date: 7/9/2013 12:00 AM
Author: Migration

Formats: application/pdf
Security Group: Public
Contractor:
Certificate Type:
Ulcers No:
Report Type:
Cross Reference ID:
Parent Folder:
Checked Out By:

No of Pages: 0
Brownfields Letter Type:

County: Vermillion

VFC Solid Waste Facility Document Info

Content ID: 67523269
FID:
Program: SW Facility
Status: Released
Account: IDEM/OLQ/PER/SW
IDEM Document Type: OLQ Permit
Document Date: 10/9/1987 12:00 AM
Scan Date: 3/6/2013 12:00 AM
Author: Migration
No of Pages: 0
Brownfields Letter Type:

Formats: application/pdf
Security Group: Public
Contractor:
Certificate Type:
Ulcers No:
Report Type:
Cross Reference ID:
Parent Folder:
Checked Out By:
County: Vermillion

VFC Solid Waste Facility Document Info

Content ID: 67523271
FID:
Program: SW Facility
Status: Released
Account: IDEM/OLQ/PER/SW
IDEM Document Type: OLQ Permit
Document Date: 3/1/1983 12:00 AM
Scan Date: 3/6/2013 12:00 AM
Author: Migration
No of Pages: 0
Brownfields Letter Type:

Formats: application/pdf
Security Group: Public
Contractor:
Certificate Type:
Ulcers No:
Report Type:
Cross Reference ID:
Parent Folder:
Checked Out By:
County: Vermillion

VFC Solid Waste Facility Document Info

Content ID: 67523302
FID:
Program: SW Facility
Status: Released
Account: IDEM/OLQ/PER/SW
IDEM Document Type: Correspondence
Document Date: 11/19/1985 12:00 AM
Scan Date: 3/6/2013 12:00 AM
Author: Migration
No of Pages: 0
Brownfields Letter Type:

Formats: application/pdf
Security Group: Public
Contractor:
Certificate Type:
Ulcers No:
Report Type:
Cross Reference ID:
Parent Folder:
Checked Out By:
County: Vermillion

VFC Solid Waste Facility Document Info

Content ID: 67523303
FID:
Program: SW Facility
Status: Released
Account: IDEM/OLQ/PER/SW
IDEM Document Type: Correspondence
Document Date: 10/22/1985 12:00 AM
Scan Date: 3/6/2013 12:00 AM
Author: Migration
No of Pages: 0
Brownfields Letter Type:

Formats: application/pdf
Security Group: Public
Contractor:
Certificate Type:
Ulcers No:
Report Type:
Cross Reference ID:
Parent Folder:
Checked Out By:
County: Vermillion

VFC Solid Waste Facility Document Search

Doc No: 67523271
Date: 03/01/1983
Program: SW Facility
Info Link: <https://vfc.idem.in.gov/DocumentDetail.aspx?dID=4369680>
Doc Link: https://ecm.idem.in.gov/cs/idcplg?IdcService=GET_FILE&dID=4369680&dDocName=67523271&Rendition=web&allowInterrupt=1&noSaveAs=1&file

Document Type: OLQ Permit
Size: 397 K

VFC Solid Waste Facility Document Info

Content ID: 67523309
FID:
Program: SW Facility
Status: Released
Account: IDEM/OLQ/PER/SW
IDEM Document Type: OLQ Permit
Document Date: 8/5/1981 12:00 AM
Scan Date: 3/6/2013 12:00 AM
Author: Migration
No of Pages: 0
Brownfields Letter Type:

Formats: application/pdf
Security Group: Public
Contractor:
Certificate Type:
Ulcers No:
Report Type:
Cross Reference ID:
Parent Folder:
Checked Out By:
County: Vermillion

VFC Solid Waste Facility Document Info

Content ID: 67523301
FID:
Program: SW Facility
Status: Released
Account: IDEM/OLQ/PER/SW
IDEM Document Type: OLQ Permit
Document Date: 7/19/1979 12:00 AM
Scan Date: 3/6/2013 12:00 AM
Author: Migration
No of Pages: 0
Brownfields Letter Type:

Formats: application/pdf
Security Group: Public
Contractor:
Certificate Type:
Ulcers No:
Report Type:
Cross Reference ID:
Parent Folder:
Checked Out By:
County: Vermillion

VFC Solid Waste Facility Document Info

Content ID: 67523270
FID:
Program: SW Facility
Status: Released
Account: IDEM/OLQ/PER/SW
IDEM Document Type: OLQ Permit
Document Date: 6/7/1979 12:00 AM
Scan Date: 3/6/2013 12:00 AM
Author: Migration
No of Pages: 0
Brownfields Letter Type:

Formats: application/pdf
Security Group: Public
Contractor:
Certificate Type:
Ulcers No:
Report Type:
Cross Reference ID:
Parent Folder:
Checked Out By:
County: Vermillion

VFC Solid Waste Facility Document Info

Content ID: 67523274
FID:
Program: SW Facility
Status: Released
Account: IDEM/OLQ/PER/SW
IDEM Document Type: Correspondence
Document Date: 4/10/1985 12:00 AM
Scan Date: 3/6/2013 12:00 AM
Author: Migration
No of Pages: 0
Brownfields Letter Type:

Formats: application/pdf
Security Group: Public
Contractor:
Certificate Type:
Ulcers No:
Report Type:
Cross Reference ID:
Parent Folder:
Checked Out By:
County: Vermillion

VFC Solid Waste Facility Document Info

Content ID: 67523275
FID:
Program: SW Facility
Status: Released
Account: IDEM/OLQ/PER/SW
IDEM Document Type: Correspondence
Document Date: 3/4/1985 12:00 AM

Formats: application/pdf
Security Group: Public
Contractor:
Certificate Type:
Ulcers No:
Report Type:
Cross Reference ID:

Scan Date: 3/6/2013 12:00 AM
Author: Migration
No of Pages: 0
Brownfields Letter Type:

Parent Folder:
Checked Out By:
County: Vermillion

VFC Solid Waste Facility Document Info

Content ID: 67523320
FID:
Program: SW Facility
Status: Released
Account: IDEM/OLQ/PER/SW
IDEM Document Type: OLQ Permit
Document Date: 9/20/1983 12:00 AM
Scan Date: 3/6/2013 12:00 AM
Author: Migration
No of Pages: 0
Brownfields Letter Type:

Formats: application/pdf
Security Group: Public
Contractor:
Certificate Type:
Ulcers No:
Report Type:
Cross Reference ID:
Parent Folder:
Checked Out By:
County: Vermillion

VFC Solid Waste Facility Document Info

Content ID: 68492887
FID:
Program: SW Facility
Status: Released
Account: IDEM/OLQ/PER/SW
IDEM Document Type: Correspondence
Document Date: 7/1/2013 12:00 AM
Scan Date: 7/3/2013 12:00 AM
Author: Migration
No of Pages: 0
Brownfields Letter Type:

Formats: application/pdf
Security Group: Public
Contractor:
Certificate Type:
Ulcers No:
Report Type:
Cross Reference ID:
Parent Folder:
Checked Out By:
County: Vermillion

VFC Solid Waste Facility Document Info

Content ID: 68523948
FID:
Program: SW Facility
Status: Released
Account: IDEM/OLQ/PER/SW
IDEM Document Type: OLQ Permit
Document Date: 6/24/2013 12:00 AM
Scan Date: 7/9/2013 12:00 AM
Author: Migration
No of Pages: 0
Brownfields Letter Type:

Formats: application/pdf
Security Group: Public
Contractor:
Certificate Type:
Ulcers No:
Report Type:
Cross Reference ID:
Parent Folder:
Checked Out By:
County: Vermillion

VFC Solid Waste Facility Document Info

Content ID: 67523269
FID:
Program: SW Facility
Status: Released
Account: IDEM/OLQ/PER/SW
IDEM Document Type: OLQ Permit
Document Date: 10/9/1987 12:00 AM
Scan Date: 3/6/2013 12:00 AM
Author: Migration
No of Pages: 0
Brownfields Letter Type:

Formats: application/pdf
Security Group: Public
Contractor:
Certificate Type:
Ulcers No:
Report Type:
Cross Reference ID:
Parent Folder:
Checked Out By:
County: Vermillion

VFC Solid Waste Facility Document Info

Content ID: 67523271
FID:
Program: SW Facility
Status: Released

Formats: application/pdf
Security Group: Public
Contractor:
Certificate Type:

Account: IDEM/OLQ/PER/SW
IDEM Document Type: OLQ Permit
Document Date: 3/1/1983 12:00 AM
Scan Date: 3/6/2013 12:00 AM
Author: Migration
No of Pages: 0
Brownfields Letter Type:

Ulcers No:
Report Type:
Cross Reference ID:
Parent Folder:
Checked Out By:
County: Vermillion

VFC Solid Waste Facility Document Info

Content ID: 67523302
FID:
Program: SW Facility
Status: Released
Account: IDEM/OLQ/PER/SW
IDEM Document Type: Correspondence
Document Date: 11/19/1985 12:00 AM
Scan Date: 3/6/2013 12:00 AM
Author: Migration
No of Pages: 0
Brownfields Letter Type:

Formats: application/pdf
Security Group: Public
Contractor:
Certificate Type:
Ulcers No:
Report Type:
Cross Reference ID:
Parent Folder:
Checked Out By:
County: Vermillion

VFC Solid Waste Facility Document Info

Content ID: 67523303
FID:
Program: SW Facility
Status: Released
Account: IDEM/OLQ/PER/SW
IDEM Document Type: Correspondence
Document Date: 10/22/1985 12:00 AM
Scan Date: 3/6/2013 12:00 AM
Author: Migration
No of Pages: 0
Brownfields Letter Type:

Formats: application/pdf
Security Group: Public
Contractor:
Certificate Type:
Ulcers No:
Report Type:
Cross Reference ID:
Parent Folder:
Checked Out By:
County: Vermillion

Site: **Indot Veedersburg Newport Unit**
Sr 63 .75 Mi S Of Newport Newport IN 47966

UST

UST Facility ID: 3750
Facility Name: Indot Veedersburg Newport Unit
Fac Name(Red-Tags):
Owner ID: 5242
Owner Name: State of Indiana INDOT
Street Address: Sr 63 .75 Mi S Of Newport
Address(Red-Tags):
City: Newport
City(Red-Tags):
County: Vermillion

County(Red-Tags):
State: IN
Zip Code: 47966
Owner(Red-Tags):
Source File: IDEM - UST Report
Owner Address: 100 N Senate Ave IGCN N-642
Owner Addr Line 2:
Owner City: Indianapolis
Owner State: IN
Owner Zip Code: 46204

Tank Info

Tank No: 1
Tank Status: Permanently Out of Service
Master AI No: 55516
Closure Date: 5/4/1998

Substance: Diesel
Tank Capacity: 10000
Install Date: 1/1/1981

Tank No: 2
Tank Status: Permanently Out of Service
Master AI No: 55516
Closure Date: 5/4/1998

Substance: Gasoline
Tank Capacity: 10000
Install Date: 1/1/1981

Site: **UNITED THERMAL INDUSTRIES INCORPORATED**
SR 63 S BLDG 103 NEWPORT IN 47966

VFC FACILITIES

AI ID: 57115
Program:

County: VERMILLION
Note: Documents related to facilities in Indiana can be searched on the IDEM Virtual File Cabinet
Virtual File Cabinet: <https://vfc.idem.in.gov/DocumentSearch.aspx>

Site: **UNITED THERMAL INDUSTRIES INCORPORATED**
SR 63 S BLDG 303 A NEWPORT IN 47966 VFC FACILITIES

AI ID: 57077
Program:
County: VERMILLION
Note: Documents related to facilities in Indiana can be searched on the IDEM Virtual File Cabinet
Virtual File Cabinet: <https://vfc.idem.in.gov/DocumentSearch.aspx>

Site: **IN DOT STR 63 83 2058 C**
SR 63 & LITTLE RACCOON CREEK HILLSDALE IN 47854 VFC FACILITIES

AI ID: 56893
Program:
County: VERMILLION
Note: Documents related to facilities in Indiana can be searched on the IDEM Virtual File Cabinet
Virtual File Cabinet: <https://vfc.idem.in.gov/DocumentSearch.aspx>

Site: **SOUTH ALTA UNDERGROUND STORAGE SITE**
SR 63 & CR 800 S .5 MI W HILLSDALE IN 47854 VFC FACILITIES

AI ID: 57663
Program:
County: VERMILLION
Note: Documents related to facilities in Indiana can be searched on the IDEM Virtual File Cabinet
Virtual File Cabinet: <https://vfc.idem.in.gov/DocumentSearch.aspx>

Appendix: Database Descriptions

Environmental Risk Information Services (ERIS) can search the following databases. The extent of historical information varies with each database and current information is determined by what is publicly available to ERIS at the time of update. ERIS updates databases as set out in ASTM Standard E1527-13, Section 8.1.8 Sources of Standard Source Information:

"Government information from nongovernmental sources may be considered current if the source updates the information at least every 90 days, or, for information that is updated less frequently than quarterly by the government agency, within 90 days of the date the government agency makes the information available to the public."

Standard Environmental Record Sources

Federal

National Priority List:

NPL

National Priorities List (Superfund)-NPL: EPA's (United States Environmental Protection Agency) list of the most serious uncontrolled or abandoned hazardous waste sites identified for possible long-term remedial action under the Superfund program. The NPL, which EPA is required to update at least once a year, is based primarily on the score a site receives from EPA's Hazard Ranking System. A site must be on the NPL to receive money from the Superfund Trust Fund for remedial action.

Government Publication Date: Nov 25, 2019

National Priority List - Proposed:

PROPOSED NPL

Includes sites proposed (by the EPA, the state, or concerned citizens) for addition to the NPL due to contamination by hazardous waste and identified by the Environmental Protection Agency (EPA) as a candidate for cleanup because it poses a risk to human health and/or the environment.

Government Publication Date: Nov 25, 2019

Deleted NPL:

DELETED NPL

The National Oil and Hazardous Substances Pollution Contingency Plan (NCP) establishes the criteria that the EPA uses to delete sites from the NPL. In accordance with 40 CFR 300.425.(e), sites may be deleted from the NPL where no further response is appropriate.

Government Publication Date: Nov 25, 2019

SEMS List 8R Active Site Inventory:

SEMS

The Superfund Program has deployed the Superfund Enterprise Management System (SEMS), which integrates multiple legacy systems into a comprehensive tracking and reporting tool. This inventory contains active sites evaluated by the Superfund program that are either proposed to be or are on the National Priorities List (NPL) as well as sites that are in the screening and assessment phase for possible inclusion on the NPL. The Active Site Inventory Report displays site and location information at active SEMS sites. An active site is one at which site assessment, removal, remedial, enforcement, cost recovery, or oversight activities are being planned or conducted.

Government Publication Date: Nov 25, 2019

SEMS List 8R Archive Sites:

SEMS ARCHIVE

The Superfund Enterprise Management System (SEMS) Archived Site Inventory displays site and location information at sites archived from SEMS. An archived site is one at which EPA has determined that assessment has been completed and no further remedial action is planned under the Superfund program at this time.

Government Publication Date: Nov 25, 2019

Inventory of Open Dumps, June 1985:

ODI

The Resource Conservation and Recovery Act (RCRA) provides for publication of an inventory of open dumps. The Act defines "open dumps" as facilities which do not comply with EPA's "Criteria for Classification of Solid Waste Disposal Facilities and Practices" (40 CFR 257).

Government Publication Date: Jun 1985

EPA Report on the Status of Open Dumps on Indian Lands:

[IODI](#)

Public Law 103-399, The Indian Lands Open Dump Cleanup Act of 1994, enacted October 22, 1994, identified congressional concerns that solid waste open dump sites located on American Indian or Alaska Native (AI/AN) lands threaten the health and safety of residents of those lands and contiguous areas. The purpose of the Act is to identify the location of open dumps on Indian lands, assess the relative health and environment hazards posed by those sites, and provide financial and technical assistance to Indian tribal governments to close such dumps in compliance with Federal standards and regulations or standards promulgated by Indian Tribal governments or Alaska Native entities.

Government Publication Date: Dec 31, 1998

Comprehensive Environmental Response, Compensation and Liability Information System -

[CERCLIS](#)

CERCLIS:

Superfund is a program administered by the United States Environmental Protection Agency (EPA) to locate, investigate, and clean up the worst hazardous waste sites throughout the United States. CERCLIS is a database of potential and confirmed hazardous waste sites at which the EPA Superfund program has some involvement. It contains sites that are either proposed to be or are on the National Priorities List (NPL) as well as sites that are in the screening and assessment phase for possible inclusion on the NPL. The EPA administers the Superfund program in cooperation with individual states and tribal governments; this database is made available by the EPA.

Government Publication Date: Oct 25, 2013

CERCLIS - No Further Remedial Action Planned:

[CERCLIS NFRAP](#)

An archived site is one at which EPA has determined that assessment has been completed and no further remedial action is planned under the Superfund program at this time. The Archive designation means that, to the best of EPA's knowledge, assessment at a site has been completed and that EPA has determined no further steps will be taken to list this site on the National Priorities List (NPL). This decision does not necessarily mean that there is no hazard associated with a given site; it only means that, based upon available information, the location is not judged to be a potential NPL site.

Government Publication Date: Oct 25, 2013

CERCLIS Liens:

[CERCLIS LIENS](#)

A Federal Superfund lien exists at any property where EPA has incurred Superfund costs to address contamination ("Superfund site") and has provided notice of liability to the property owner. A Federal CERCLA ("Superfund") lien can exist by operation of law at any site or property at which EPA has spent Superfund monies. This database is made available by the United States Environmental Protection Agency (EPA).

Government Publication Date: Jan 30, 2014

RCRA CORRACTS-Corrective Action:

[RCRA CORRACTS](#)

RCRA Info is EPA's comprehensive information system, providing access to data supporting the Resource Conservation and Recovery Act (RCRA) of 1976 and the Hazardous and Solid Waste Amendments (HSWA) of 1984. At these sites, the Corrective Action Program ensures that cleanups occur. EPA and state regulators work with facilities and communities to design remedies based on the contamination, geology, and anticipated use unique to each site.

Government Publication Date: Nov 18, 2019

RCRA non-CORRACTS TSD Facilities:

[RCRA TSD](#)

RCRA Info is EPA's comprehensive information system, providing access to data supporting the Resource Conservation and Recovery Act (RCRA) of 1976 and the Hazardous and Solid Waste Amendments (HSWA) of 1984. This database includes Non-Corrective Action sites listed as treatment, storage and/or disposal facilities of hazardous waste as defined by the Resource Conservation and Recovery Act (RCRA).

Government Publication Date: Nov 18, 2019

RCRA Generator List:

[RCRA LQG](#)

RCRA Info is EPA's comprehensive information system, providing access to data supporting the Resource Conservation and Recovery Act (RCRA) of 1976 and the Hazardous and Solid Waste Amendments (HSWA) of 1984. RCRA Info replaces the data recording and reporting abilities of the Resource Conservation and Recovery Information System (RCRIS) and the Biennial Reporting System (BRS). A hazardous waste generator is any person or site whose processes and actions create hazardous waste (see 40 CFR 260.10). Large Quantity Generators (LQGs) generate 1,000 kilograms per month or more of hazardous waste or more than one kilogram per month of acutely hazardous waste.

Government Publication Date: Nov 18, 2019

RCRA Small Quantity Generators List:

[RCRA SQG](#)

RCRA Info is the EPA's comprehensive information system, providing access to data supporting the Resource Conservation and Recovery Act (RCRA) of 1976 and the Hazardous and Solid Waste Amendments (HSWA) of 1984. RCRA Info replaces the data recording and reporting abilities of the Resource Conservation and Recovery Information System (RCRIS) and the Biennial Reporting System (BRS). A hazardous waste generator is any person or site whose processes and actions create hazardous waste (see 40 CFR 260.10). Small Quantity Generators (SQGs) generate more than 100 kilograms, but less than 1,000 kilograms, of hazardous waste per month.

Government Publication Date: Nov 18, 2019

RCRA Conditionally Exempt and Very Small Quantity Generators List:

[RCRA CESQG](#)

RCRA Info is the EPA's comprehensive information system, providing access to data supporting the Resource Conservation and Recovery Act (RCRA) of 1976 and the Hazardous and Solid Waste Amendments (HSWA) of 1984. A hazardous waste generator is any person or site whose processes and actions create hazardous waste (see 40 CFR 260.10). Conditionally Exempt and Very Small Quantity Generators (VSQG and CESQG) generate 100 kilograms or less per month of hazardous waste, or one kilogram or less per month of acutely hazardous waste. Additionally, VSQG and CESQG may not accumulate more than 1,000 kilograms of hazardous waste at any time.

Government Publication Date: Nov 18, 2019

RCRA Non-Generators:

[RCRA NON GEN](#)

RCRA Info is EPA's comprehensive information system, providing access to data supporting the Resource Conservation and Recovery Act (RCRA) of 1976 and the Hazardous and Solid Waste Amendments (HSWA) of 1984. RCRA Info replaces the data recording and reporting abilities of the Resource Conservation and Recovery Information System (RCRIS) and the Biennial Reporting System (BRS). A hazardous waste generator is any person or site whose processes and actions create hazardous waste (see 40 CFR 260.10). Non-Generators do not presently generate hazardous waste.

Government Publication Date: Nov 18, 2019

Federal Engineering Controls-ECs:

[FED ENG](#)

Engineering controls (ECs) encompass a variety of engineered and constructed physical barriers (e.g., soil capping, sub-surface venting systems, mitigation barriers, fences) to contain and/or prevent exposure to contamination on a property. This database is made available by the United States Environmental Protection Agency (EPA).

Government Publication Date: Jun 11, 2019

Federal Institutional Controls- ICs:

[FED INST](#)

Institutional controls are non-engineered instruments, such as administrative and legal controls, that help minimize the potential for human exposure to contamination and/or protect the integrity of the remedy. Although it is EPA's (United States Environmental Protection Agency) expectation that treatment or engineering controls will be used to address principal threat wastes and that groundwater will be returned to its beneficial use whenever practicable, ICs play an important role in site remedies because they reduce exposure to contamination by limiting land or resource use and guide human behavior at a site.

Government Publication Date: Jun 11, 2019

Emergency Response Notification System:

[ERNS 1982 TO 1986](#)

Database of oil and hazardous substances spill reports controlled by the National Response Center. The primary function of the National Response Center is to serve as the sole national point of contact for reporting oil, chemical, radiological, biological, and etiological discharges into the environment anywhere in the United States and its territories.

Government Publication Date: 1982-1986

Emergency Response Notification System:

[ERNS 1987 TO 1989](#)

Database of oil and hazardous substances spill reports controlled by the National Response Center. The primary function of the National Response Center is to serve as the sole national point of contact for reporting oil, chemical, radiological, biological, and etiological discharges into the environment anywhere in the United States and its territories.

Government Publication Date: 1987-1989

Emergency Response Notification System:

[ERNS](#)

Database of oil and hazardous substances spill reports controlled by the National Response Center. The primary function of the National Response Center is to serve as the sole national point of contact for reporting oil, chemical, radiological, biological, and etiological discharges into the environment anywhere in the United States and its territories. This database is made available by the United States Environmental Protection Agency (EPA).

Government Publication Date: Nov 25, 2019

The Assessment, Cleanup and Redevelopment Exchange System (ACRES) Brownfield Database:

[FED BROWNFIELDS](#)

Brownfields are real property, the expansion, redevelopment, or reuse of which may be complicated by the presence or potential presence of a hazardous substance, pollutant, or contaminant. Cleaning up and reinvesting in these properties protects the environment, reduces blight, and takes development pressures off greenspaces and working lands. This database is made available by the United States Environmental Protection Agency (EPA).

Government Publication Date: Sep 3, 2019

FEMA Underground Storage Tank Listing:

[FEMA UST](#)

The Federal Emergency Management Agency (FEMA) of the Department of Homeland Security maintains a list of FEMA owned underground storage tanks.

Government Publication Date: Dec 31, 2017

Petroleum Refineries:

REFN

List of petroleum refineries from the U.S. Energy Information Administration (EIA) Refinery Capacity Report. Includes operating and idle petroleum refineries (including new refineries under construction) and refineries shut down during the previous year located in the 50 States, the District of Columbia, Puerto Rico, the Virgin Islands, Guam, and other U.S. possessions. Survey locations adjusted using public data.

Government Publication Date: Oct 8, 2019

Petroleum Product and Crude Oil Rail Terminals:

BULK TERMINAL

List of petroleum product and crude oil rail terminals made available by the U.S. Energy Information Administration (EIA). Includes operable bulk petroleum product terminals located in the 50 States and the District of Columbia with a total bulk shell storage capacity of 50,000 barrels or more, and/or the ability to receive volumes from tanker, barge, or pipeline; also rail terminals handling the loading and unloading of crude oil that were active between 2017 and 2018. Petroleum product terminals comes from the EIA-815 Bulk Terminal and Blender Report, which includes working, shell in operation, and shell idle for several major product groupings. Survey locations adjusted using public data.

Government Publication Date: Jan 13, 2020

LIEN on Property:

SEMS LIEN

The EPA Superfund Enterprise Management System (SEMS) provides LIEN information on properties under the EPA Superfund Program.

Government Publication Date: Nov 25, 2019

Superfund Decision Documents:

SUPERFUND ROD

This database contains a listing of decision documents for Superfund sites. Decision documents serve to provide the reasoning for the choice of (or) changes to a Superfund Site cleanup plan. The decision documents include Records of Decision (ROD), ROD Amendments, Explanations of Significant Differences (ESD), along with other associated memos and files. This information is maintained and made available by the US EPA (Environmental Protection Agency).

Government Publication Date: Oct 25, 2019

State

State Hazardous Waste Sites:

SHWS

A list of Hazardous Waste Response Sites scored using the Indiana Scoring Model (ISM). State hazardous waste site records are the states' equivalent to Comprehensive Environmental Response, Compensation, and Liability Information System (CERCLIS). These sites may or may not already be listed on the federal CERCLIS list. CERCLIS contains data on potentially hazardous waste sites that have been reported to the US Environmental Protection Agency (EPA) by states, municipalities, private companies and private persons, pursuant to Section 103 of the Comprehensive Environmental Response, Compensation, and Liability Act (CERCLA). This list made available by Department of Environmental Management. This database is state equivalent CERCLIS.

Government Publication Date: Dec 7, 2000

Indiana Permitted Solid Waste Facilities:

SWF

Statewide list of active and inactive solid waste facilities permitted by Indiana Department of Environmental Management (IDEM). This list made available by Department of Environmental Management.

Government Publication Date: Jan 21, 2020

Waste Disposal, Storage, and Handling:

WASTE

List of waste site locations for the disposal, storage, and handling of solid and hazardous waste in Indiana recorded by the Indiana Department of Environmental Management, Office of Land Quality (IDEM, OLQ). Types of waste sites include constructions/demolition waste, composting of CFO waste, clean fill, municipal, non-municipal, open dumps, restricted waste, surface impoundments, sanitary landfills, incinerators, material recovery, medical waste, recycling, and waste transfer stations.

Government Publication Date: Oct 19, 2018

Solid Waste Facilities from IDEM Virtual File Cabinet (VFC):

SWF VFC

List of facilities from the Indiana Department of Environmental Management (IDEM) Virtual File Cabinet (VFC) that have an associated Solid Waste document.

Government Publication Date: Sep 21, 2019

Old Landfills:

OLD LF

List includes solid and industrial waste landfills that are finished with their post-closure care, and older landfills that were never permitted. Post-closure care requires submittal of documentation to Indiana Department of Environmental (IDEM), maintenance of the cover, and methane and ground water monitoring, where applicable. Landfills that are finished with post-closure care: no longer submit information; IDEM inspects them less frequently; and they disappear off the Permit Manager's list.

Government Publication Date: Apr 30, 2010

Leaking Underground Storage Tanks:

LUST

List of Leaking Underground Storage Tank (LUST) sites in the Indiana Department of Environmental Management (IDEM) database. Includes suspected, active, and no-further-action release sites from regulated and non-regulated tanks, as well as sites from the IDEM Virtual File Cabinet (VFC) with associated LUST program documents.

Government Publication Date: Nov 26, 2019

Delisted Leaking Storage Tanks:

DELISTED LST

This database contains a list of closed leaking storage tank sites that were removed from the Indiana Department of Environmental Management (IDEM) database and the IDEM Virtual File Cabinet (VFC) database.

Government Publication Date: Nov 26, 2019

Underground Storage Tanks (UST):

UST

A List of Underground Storage Tanks (UST) in Indiana registered by the Indiana Department of Environmental Management (IDEM). The Underground Storage Tanks program is responsible for assuring that all regulated underground storage tanks meet the US Environmental Protection Agency (EPA) and Indiana's requirements for release detection, spill prevention and corrosion protection, and to ensure that tanks not meeting those requirements are properly closed or upgraded. Also includes sites from IDEM's Virtual File Cabinet (VFC) with UST Program documents.

Government Publication Date: Nov 26, 2019

Delisted Storage Tanks:

DTNK

This database contains a list of closed storage tank sites that were removed from the Indiana Department of Environmental Management (IDEM) database and the IDEM Virtual File Cabinet (VFC) database.

Government Publication Date: Nov 26, 2019

Aboveground Storage Tanks:

AST

List of Aboveground Storage Tanks made available by Indiana's Department of Homeland Security (DHS).

Government Publication Date: Jul 1, 2019

Activity and Use Limitations:

AUL

List of sites recorded by the Indiana Department of Environmental Management, Office of Land Quality (IDEM OLQ) where the Risk Integrated System of Closure (RISC) guidelines allowed for a risk-based closure with some type of land use restrictions or institutional controls after remediation.

Government Publication Date: Sep 5, 2019

Voluntary Remediation Agreement:

VCP

List of Voluntary Remediation Program (VRP) sites released by the Indiana Department of Environmental Management (IDEM). The VRP provides a process for property owners, operators, potential purchasers, and third parties to voluntarily address -- by investigating and, if necessary, remediating -- property that is or that may be contaminated. Note: All VRP sites are considered confidential until the applicant and IDEM sign the Voluntary Remediation Agreement (VRA) which is a contractual agreement. No work is performed by IDEM on a project until the VRA is executed. Confidential sites do not appear on this list.

Government Publication Date: Sep 21, 2019

Brownfields Site List:

BROWNFIELDS

List of sites at which the Indiana Brownfields Program has considered or provided financial, legal, or technical assistance, and sites with associated Brownfields documents. The Indiana Brownfields Program is administered by the Indiana Finance Authority (IFA). Indiana defines a brownfield as: a parcel of real estate that is abandoned or inactive, or may not be operated at its appropriate use; and on which expansion, redevelopment, or reuse is complicated, due to the presence or potential presence of a hazardous substance, a contaminant, petroleum, or a petroleum product that poses a risk to human health and the environment.

Government Publication Date: Sep 12, 2019

Tribal

Leaking Underground Storage Tanks (LUSTs) on Indian Lands:

ILST

Leaking Underground Storage Tanks (LUSTs) on Tribal/Indian Lands in Region 5. There are no UST records in Indiana at this time.

Government Publication Date: Oct 16, 2017

Underground Storage Tanks (USTs) on Indian Lands:

IUST

Underground Storage Tanks (USTs) on Tribal/Indian Lands in Region 5. There are no UST records in Indiana at this time.

Government Publication Date: Oct 16, 2017

Delisted Tribal Leaking Storage Tanks:

DELISTED ILST

Leaking Underground Storage Tank facilities which have been removed from the Regional Tribal LUST lists made available by the EPA.

Government Publication Date: May 2, 2019

Delisted Tribal Underground Storage Tanks:

DELISTED IUST

Underground Storage Tank facilities which have been removed from the Regional Tribal UST lists made available by the EPA.

Government Publication Date: May 2, 2019

County

No County standard environmental record sources available for this State.

Additional Environmental Record Sources

Federal

PFOA/PFOS Contaminated Sites:

PFAS NPL

List of sites where PFOA or PFOS contaminants have been found in drinking water or soil. Made available by the Federal Environmental Protection Agency (EPA).

Government Publication Date: Nov 15, 2019

Facility Registry Service/Facility Index:

FINDS/FRS

The US Environmental Protection Agency (EPA)'s Facility Registry System (FRS) is a centrally managed database that identifies facilities, sites or places subject to environmental regulations or of environmental interest. FRS creates high-quality, accurate, and authoritative facility identification records through rigorous verification and management procedures that incorporate information from program national systems, state master facility records, data collected from EPA's Central Data Exchange registrations and data management personnel.

Government Publication Date: Nov 6, 2019

Toxics Release Inventory (TRI) Program:

TRIS

The EPA's Toxics Release Inventory (TRI) is a database containing data on disposal or other releases of over 650 toxic chemicals from thousands of U.S. facilities and information about how facilities manage those chemicals through recycling, energy recovery, and treatment. One of TRI's primary purposes is to inform communities about toxic chemical releases to the environment.

Government Publication Date: Dec 31, 2017

Perfluorinated Alkyl Substances (PFAS) Releases:

PFAS TRI

List of Toxics Release Inventory (TRI) facilities at which the reported chemical is a Per- or polyfluorinated alkyl substance (PFAS) included in the Environmental Protection Agency (EPA)'s consolidated PFAS Master List of PFAS Substances. The EPA's Toxics Release Inventory (TRI) is a database containing data on disposal or other releases of over 650 toxic chemicals from thousands of U.S. facilities and information about how facilities manage those chemicals through recycling, energy recovery, and treatment.

Government Publication Date: Dec 31, 2017

Perfluorinated Alkyl Substances (PFAS) Water Contamination:

PFAS WATER CONTAM

The Water Quality Portal (WQP) is a cooperative service sponsored by the United States Geological Survey (USGS), the Environmental Protection Agency (EPA), and the National Water Quality Monitoring Council (NWQMC). This listing includes records from the Water Quality Portal where the characteristic (environmental measurement) is in the Environmental Protection Agency (EPA)'s consolidated PFAS Master List of PFAS Substances.

Government Publication Date: Dec 20, 2019

Hazardous Materials Information Reporting System:

HMIRS

US DOT - Department of Transportation Pipeline and Hazardous Materials Safety Administration (PHMSA) Incidents Reports Database taken from Hazmat Intelligence Portal, U.S. Department of Transportation.

Government Publication Date: Jan 8, 2020

National Clandestine Drug Labs:

[NCDL](#)

The U.S. Department of Justice ("the Department") provides this data as a public service. It contains addresses of some locations where law enforcement agencies reported they found chemicals or other items that indicated the presence of either clandestine drug laboratories or dumpsites. In most cases, the source of the entries is not the Department, and the Department has not verified the entry and does not guarantee its accuracy.

Government Publication Date: Sep 26, 2019

Toxic Substances Control Act:

[TSCA](#)

The Environmental Protection Agency (EPA) is amending the Toxic Substances Control Act (TSCA) section 8(a) Inventory Update Reporting (IUR) rule and changing its name to the Chemical Data Reporting (CDR) rule.

The CDR enables EPA to collect and publish information on the manufacturing, processing, and use of commercial chemical substances and mixtures (referred to hereafter as chemical substances) on the TSCA Chemical Substance Inventory (TSCA Inventory). This includes current information on chemical substance production volumes, manufacturing sites, and how the chemical substances are used. This information helps the Agency determine whether people or the environment are potentially exposed to reported chemical substances. EPA publishes submitted CDR data that is not Confidential Business Information (CBI).

Government Publication Date: Jun 30, 2017

Hist TSCA:

[HIST TSCA](#)

The Environmental Protection Agency (EPA) is amending the Toxic Substances Control Act (TSCA) section 8(a) Inventory Update Reporting (IUR) rule and changing its name to the Chemical Data Reporting (CDR) rule.

The 2006 IUR data summary report includes information about chemicals manufactured or imported in quantities of 25,000 pounds or more at a single site during calendar year 2005. In addition to the basic manufacturing information collected in previous reporting cycles, the 2006 cycle is the first time EPA collected information to characterize exposure during manufacturing, processing and use of organic chemicals. The 2006 cycle also is the first time manufacturers of inorganic chemicals were required to report basic manufacturing information.

Government Publication Date: Dec 31, 2006

FTTS Administrative Case Listing:

[FTTS ADMIN](#)

An administrative case listing from the Federal Insecticide, Fungicide, & Rodenticide Act (FIFRA) and Toxic Substances Control Act (TSCA), together known as FTTS. This database was obtained from the Environmental Protection Agency's (EPA) National Compliance Database (NCDB). The FTTS and NCDB was shut down in 2006.

Government Publication Date: Jan 19, 2007

FTTS Inspection Case Listing:

[FTTS INSP](#)

An inspection case listing from the Federal Insecticide, Fungicide, & Rodenticide Act (FIFRA) and Toxic Substances Control Act (TSCA), together known as FTTS. This database was obtained from the Environmental Protection Agency's (EPA) National Compliance Database (NCDB). The FTTS and NCDB was shut down in 2006.

Government Publication Date: Jan 19, 2007

Potentially Responsible Parties List:

[PRP](#)

Early in the cleanup process, the Environmental Protection Agency (EPA) conducts a search to find the potentially responsible parties (PRPs). EPA looks for evidence to determine liability by matching wastes found at the site with parties that may have contributed wastes to the site.

Government Publication Date: Oct 25, 2019

State Coalition for Remediation of Drycleaners Listing:

[SCRD DRYCLEANER](#)

The State Coalition for Remediation of Drycleaners (SCRD) was established in 1998, with support from the U.S. Environmental Protection Agency (EPA) Office of Superfund Remediation and Technology Innovation. Coalition members are states with mandated programs and funding for drycleaner site remediation. Current members are Alabama, Connecticut, Florida, Illinois, Kansas, Minnesota, Missouri, North Carolina, Oregon, South Carolina, Tennessee, Texas, and Wisconsin.

Government Publication Date: Nov 08, 2017

Integrated Compliance Information System (ICIS):

[ICIS](#)

The Integrated Compliance Information System (ICIS) is a system that provides information for the Federal Enforcement and Compliance (FE&C) and the National Pollutant Discharge Elimination System (NPDES) programs. The FE&C component supports the Environmental Protection Agency's (EPA) Civil Enforcement and Compliance program activities. These activities include Compliance Assistance, Compliance Monitoring and Enforcement. The NPDES program supports tracking of NPDES permits, limits, discharge monitoring data and other program reports.

Government Publication Date: Nov 18, 2016

Drycleaner Facilities:

[FED DRYCLEANERS](#)

A list of drycleaner facilities from the Integrated Compliance Information System (ICIS). The Environmental Protection Agency (EPA) tracks facilities that possess NAIC and SIC codes that classify businesses as drycleaner establishments.

Government Publication Date: May 29, 2018

Delisted Drycleaner Facilities:

[DELISTED FED DRY](#)

List of sites removed from the list of Drycleaner Facilities (sites in the EPA's Integrated Compliance Information System (ICIS) with NAIC or SIC codes identifying the business as a drycleaner establishment).

Government Publication Date: May 29, 2018

Formerly Used Defense Sites:

[FUDS](#)

Formerly Used Defense Sites (FUDS) are properties that were formerly owned by, leased to, or otherwise possessed by and under the jurisdiction of the Secretary of Defense prior to October 1986, where the Department of Defense (DoD) is responsible for an environmental restoration. This list is published by the U.S. Army Corps of Engineers.

Government Publication Date: Oct 23, 2018

Material Licensing Tracking System (MLTS):

[MLTS](#)

A list of sites that store radioactive material subject to the Nuclear Regulatory Commission (NRC) licensing requirements. This list is maintained by the NRC. As of September 2016, the NRC no longer releases location information for sites. Site locations were last received in July 2016.

Government Publication Date: Nov 1, 2018

Historic Material Licensing Tracking System (MLTS) sites:

[HIST MLTS](#)

A historic list of sites that have inactive licenses and/or removed from the Material Licensing Tracking System (MLTS). In some cases, a site is removed from the MLTS when the state becomes an "Agreement State". An Agreement State is a State that has signed an agreement with the Nuclear Regulatory Commission (NRC) authorizing the State to regulate certain uses of radioactive materials within the State.

Government Publication Date: Jan 31, 2010

Mines Master Index File:

[MINES](#)

The Master Index File (MIF) contains mine identification numbers issued by the Department of Labor Mine Safety and Health Administration (MSHA) for mines active or opened since 1971. Note that addresses may or may not correspond with the physical location of the mine itself.

Government Publication Date: Nov 6, 2019

Alternative Fueling Stations:

[ALT FUELS](#)

List of alternative fueling stations made available by the US Department of Energy's Office of Energy Efficiency & Renewable Energy. Includes Biodiesel stations, Ethanol (E85) stations, Liquefied Petroleum Gas (Propane) stations, Ethanol (E85) stations, Natural Gas stations, Hydrogen stations, and Electric Vehicle Supply Equipment (EVSE). The National Renewable Energy Laboratory (NREL) obtains information about new stations from trade media, Clean Cities coordinators, a Submit New Station form on the Station Locator website, and through collaborating with infrastructure equipment and fuel providers, original equipment manufacturers (OEMs), and industry groups.

Government Publication Date: Jan 8, 2020

Registered Pesticide Establishments:

[SSTS](#)

List of active EPA-registered foreign and domestic pesticide-producing and device-producing establishments based on data from the Section Seven Tracking System (SSTS). The Federal Insecticide, Fungicide, and Rodenticide Act (FIFRA) Section 7 requires that facilities producing pesticides, active ingredients, or devices be registered. The list of establishments is made available by the EPA.

Government Publication Date: May 31, 2019

Polychlorinated Biphenyl (PCB) Notifiers:

[PCB](#)

Facilities included in the national list of facilities that have notified the United States Environmental Protection Agency (EPA) of Polychlorinated Biphenyl (PCB) activities. Any company or person storing, transporting or disposing of PCBs or conducting PCB research and development must notify the EPA and receive an identification number.

Government Publication Date: Oct 9, 2019

State

Remediation Manufactured Gas Plants:

[MGP](#)

A list of former Manufactured Gas Plants made available by the Indiana Department of Environmental Management, Office of Land Quality. There are at least 74 known former MGPs in Indiana. From the 1850's through the 1940's, numerous toxic by-products (such as tars and purifier wastes) were often stored in subsurface structures or disposed of in the dump areas at MGP sites. Significant amounts of contamination usually occurred at these sites due to the nature of gas production.

Government Publication Date: Mar 19, 2019

State Cleanup Sites:

SCP

State Cleanup site list maintained by the Indiana Department of Environmental Management, Office of Land Quality (IDEM, OLQ). Includes sites that are on the Commissioner's Bulletin as well as referred remedial response locations and sites referred by other IDEM programs, which require mitigation of risk to human health and the environment through investigation, remediation or institutional controls. In general, the State Cleanup Section addresses sites and properties contaminated with hazardous substances or petroleum hydrocarbons that do not qualify for inclusion on the US EPA Superfund National Priorities List or do not qualify to be managed by another IDEM Remediation Branch Section.

Government Publication Date: Sep 21, 2019

Hazardous Waste Sites:

HAZ WASTE SITES

A list of hazardous waste sites extracted from Virtual File Cabinet.

Government Publication Date: Sep 21, 2019

Hazardous Waste Treatment, Storage, and/or Disposal Facilities:

TSDf

List of hazardous waste management facilities which receive hazardous waste for treatment, storage or disposal. This list is made available by the Indiana Department of Environmental Management (IDEM).

Government Publication Date: Nov 13, 2019

Spills Incidents Database:

SPILLS

Spill incidents reported to the Emergency Response Program in the Indiana Department of Environmental Management (IDEM).

Government Publication Date: Sep 30, 2019

Historic Spill Incidents:

HIS SPILLS

Spill occurrences reported to the Emergency Response Unit in the Indiana Department of Environmental Management (IDEM) prior to December 3, 2010.

Government Publication Date: Dec 3, 2010

Clandestine Labs:

CDL

A list of Clandestine Labs reported to the Indiana State Police. This list is made available by the Indiana State Police Methamphetamine Suppression Section (MSS).

Government Publication Date: Jan 15, 2020

Virtual File Cabinet Facility List:

VFC FACILITIES

The Indiana Department of Environmental Management (IDEM) has made the agency's public records accessible through the Virtual File Cabinet (VFC). This is a list of VFC records falling under the following programs: Excess Liability Trust Fund (ELTF), Emergency Response, Defense Environmental Restoration Program (DERP), Drug Lab Cleanup, and Office of Land Quality (OLQ).

Government Publication Date: Sep 21, 2019

Tribal

No Tribal additional environmental record sources available for this State.

County

No County additional environmental record sources available for this State.

Definitions

Database Descriptions: This section provides a detailed explanation for each database including: source, information available, time coverage, and acronyms used. They are listed in alphabetic order.

Detail Report: This is the section of the report which provides the most detail for each individual record. Records are summarized by location, starting with the project property followed by records in closest proximity.

Distance: The distance value is the distance between plotted points, not necessarily the distance between the sites' boundaries. All values are an approximation.

Direction: The direction value is the compass direction of the site in respect to the project property and/or center point of the report.

Elevation: The elevation value is taken from the location at which the records for the site address have been plotted. All values are an approximation. Source: Google Elevation API.

Executive Summary: This portion of the report is divided into 3 sections:

'Report Summary'- Displays a chart indicating how many records fall on the project property and, within the report search radii.

'Site Report Summary'-Project Property'- This section lists all the records which fall on the project property. For more details, see the 'Detail Report' section.

'Site Report Summary-Surrounding Properties'- This section summarizes all records on adjacent properties, listing them in order of proximity from the project property. For more details, see the 'Detail Report' section.

Map Key: The map key number is assigned according to closest proximity from the project property. Map Key numbers always start at #1. The project property will always have a map key of '1' if records are available. If there is a number in brackets beside the main number, this will indicate the number of records on that specific property. If there is no number in brackets, there is only one record for that property.

The symbol and colour used indicates 'elevation': the red inverted triangle will dictate 'ERIS Sites with Lower Elevation', the yellow triangle will dictate 'ERIS Sites with Higher Elevation' and the orange square will dictate 'ERIS Sites with Same Elevation.'

Unplottables: These are records that could not be mapped due to various reasons, including limited geographic information. These records may or may not be in your study area, and are included as reference.

**APPENDIX E
CREDENTIALS**

Paul Robert Melillo, C.H.M.M.

ENVIRONMENTAL DEPARTMENT MANAGER

PROFESSIONAL EXPERIENCE

Mr. Melillo is the Environmental Department Manager in Terracon's Indianapolis office. He has over 18 years of environmental consulting experience. He cultivates timely and cost-effective solutions for businesses in need of all aspects of environmental consulting. Paul has delivered technical analysis, expert defense support, and strategic planning of investigation and remediation at over 500 residential, commercial and industrial sites impacted by petroleum hydrocarbons, heavy metals, PCB's, herbicides and organic solvents. Paul has completed projects across a wide array of industries and geographies for brownfields, industrial, private, municipal, attorneys and government agencies, industrial and commercial manufacturers, property management companies, banks, insurance companies, developers, and engineering firms.

Paul earned a BS degree in Environmental Science from the University of Vermont and a MS degree Environment Science from Indiana University with a focus in Environmental Chemistry, Toxicology and Risk Assessment. Paul is a certified Hazardous Materials Professional and has served on numerous professional boards during his career. Paul's focus is to provide environmental services within the state of Indiana.

AREAS OF EXPERTISE INCLUDE

- Due Diligence Phase I/Phase II Environmental Site Assessments
- Remedial design, implementation, and operation & maintenance
- Vapor intrusion evaluation and remedial implementation
- Underground Storage Tanks
- Compliance (SPCC, SWPPP, NPDES, RCRA, TSCA)
- Risk Management

PROJECT EXPERIENCE

Former Manufactured Gas Plants Investigation and Remediation, Huntington, New Castle and Franklin, Indiana

Projects entered the IDEM Voluntary Remediation Project and included investigation, Remediation Work Plan Development, and implementation. Supervised subcontractors, installed shallow and deep monitoring wells and collected soil and groundwater samples. Used forensic product fingerprinting to identify an off-site contaminant source and evaluated cost recovery options. Designed, bid and managed remediation actions totaling more than \$12 million. Franklin project involved historical home temporary relocation during remedial activities. Designed, bid and managed remediation actions totaling more than \$8 million. Huntington project involved remedial excavation around 100+ year old Flint Creek Sewer transecting the remedial area.

Waste Pile Assessment and Remediation Recommendation, Confidential Client, Central Indiana


Involved with the waste characterization of a historical waste pile associated with nearby manufacturing processes for volatile organic compounds (VOCs), polynuclear aromatic hydrocarbons (PAHs), metals, polychlorinated biphenyl (PCBs), and asbestos. Provided recommendations and options for in situ remediation of characteristically hazardous materials to provide significant cost savings over other disposal options to a government agency. Involved with legal cost sharing negotiations, corrective actions and IDEM meetings involving staff including the IDEM commissioner.

Confidential Brownfields Client, Indianapolis, Indiana

US EPA directed subsurface investigation of chlorinated solvent-impacted soil and groundwater due to historic commercial dry-cleaning operations. Partial site activities include addressing EPA and IDEM concerns. Field activities completed to date include surface and groundwater sampling, installation of air sparging, soil vapor extraction and monitoring wells installed in unconsolidated material and bedrock, bedrock mapping and aquifer testing.

Source and Plume Delineation and Vapor Intrusion Assessment, Former Industrial Drycleaner Facility, Connersville Indiana.

Provided technical support and project management for a former industrial dry-cleaning facility enrolled in the VRP. The chlorinated solvent impacts to soil and groundwater have resulted in a low-level groundwater plume extending over 1,000 feet off-site from which emanating vapors potentially impact dozens of residential and commercial properties. Provided oversight of soil and groundwater delineation and ongoing assessments of potential vapor intrusion. The remediation design included plume monitoring, characterization of groundwater plume behavior, development of restrictive environmental ordinance for groundwater use for long-term exposure prevention measures.



EDUCATION

Master of Science Degree in Environmental Science, Indiana University, May 2006

Bachelor of Science Degree in Environmental Science, University of Vermont, May 2002

CERTIFICATIONS

Certified Hazardous Materials Manager (CHMM) License No. 14729 valid through June 2023

USDOT Transportation of Hazardous Materials (49 CFR Parts 100-185) Training, IAW 49 CFC 1752.704 completed on April 18, 2018

RCRA Hazardous Waste Management Training (40 CFC 265.16) completed on April 18, 2018

Hazardous Waste Operations and Emergency Response Training [29 CFR 1010.120] with 8-Hour Refresher completed on March 24, 2018

AFFILIATIONS

2011 Elected President of the Indiana Alliance of Hazardous Materials Professionals (INAEP)

Development Chair, Earth Day and other various roles with Indiana Associations of Environmental Professionals

Enrolled several companies into Indiana Partners for Pollutions Prevention

Active participating member in INAHMP, Midwestern State Environmental Consulting Association (MSECA) and Central Indiana Environmental & Technical Societies, Inc. (CITES).

Groundwater Contamination Delineation and Remediation, Confidential Client, Northern Indiana.

Conducted a hydrogeologic assessment of historical contamination of groundwater from multiple sources of chlorinated solvents (TCE and 1,1,1-TCA) located on several adjoining properties. Analyzed historical groundwater quality data, collected additional subsurface information, identified the extent, source(s), and migration of VOCs in groundwater; developed a remediation strategy; and prepared a remediation work plan for agency review. The case has involved legal site access issues that have further complicated investigation and remediation progress.

Groundwater Plume Analysis and Remedial Design, Former Manufacturing Facility, Downtown Indianapolis Indiana.

Provided technical support for IDEM State Cleanup site. Site impacts include significant chlorinated solvent impacts to soil and groundwater, and subsequently a groundwater plume which extends off-site to adjacent industrial facilities and to pumping well that supplies public canal. Provided oversight of soil and groundwater delineation, contributed to site characterization, risk assessment, and conceptual site model development. A remediation work plan providing integrated approaches including source removal, pump and treat, and long-term exposure control was prepared for submission to IDEM.

Assessment of Chlorinated Solvents in Soil and Groundwater, Confidential Client, Central Indiana.

Historical operations at a large industrial facility (~ 500,000 sq. ft. building) impacted soil and groundwater with chlorinated solvents. The stratigraphy, hydrogeology, and distributions of the chlorinated solvents were characterized via an extensive subsurface investigation using high-resolution MIP data. A remedial work plan was completed recommending a combination of in-situ chemical oxidation (ISCO), a robust plume behavior evaluation, and institutional controls. Downgradient issues will be addressed via risk assessment. Litigation support is ongoing for cost recovery from tenants and adjacent properties.

Confidential Client, Central Indiana.

A release of chlorinated solvents at a former dry-cleaning facility resulted in impacted soil and groundwater. Site activities included Expedited Site Characterization (ESC) using a handheld portable gas chromatograph system for analyzing volatile organic compounds (VOCs). The ESC investigation was successful in delineating the groundwater plume which extended approximately 1,200 feet off-site. Lead staff in developing a vapor intrusion (VI) work plan to evaluate the VI pathway for off-site residential properties.

Confidential Client, Logansport, Indiana.

Subsurface soil and groundwater VOCs impacts have resulted from historic site use in a residential/industrial setting. Activities performed to date include the installation of over 40 groundwater monitoring wells, 20 air sparging, soil vapor extraction and groundwater recovery pilot test wells, 20 soil vapor sampling ports, extensive aquifer testing, and geophysical surveys.

Confidential Client, Frankfort, Indiana.

Historical operations as a bulk distribution and storage facility have impacted soil and groundwater located in unconsolidated material and bedrock. Activities performed included installation of 33 monitoring wells and 38 soil borings, bedrock mapping, aquifer testing, geophysical survey and an on-going vapor intrusion investigation.

Confidential Client, Anderson Indiana.

Historic operations as a commercial fuels distribution and delivery impacted subsurface soil and groundwater with petroleum products. Activities performed to include UST system removal, subsurface investigation, and remedial action by excavation and in-situ system installation, and Site closure.

Regulatory Oversight, Indiana Department of Environmental Management.

Provided geologic technical support to regulatory oversight for the Indiana Department of Environmental Management (IDEM) for over 400 sites in various regulatory programs including Brownfields, Leaking Underground Storage Tanks (LUST), State Clean-up Program (SCP), Voluntary Remediation Program (VRP), and Site Investigation. These sites included a diverse range of contaminants (e.g., petroleum products, chlorinated solvents, and inorganics), geologic conditions, and demographic settings across the state of Indiana.

SPCC Oversight, Various Locations.

Organized and conducted over 50 SPCC inspections at numerous private industrial plants, bulk oil facilities and commercial farms in Indiana, Ohio and Kentucky.

WORK HISTORY

Terracon Consultants, Inc.,
Environmental Department
Manager, 2018 – present

Wilcox Environmental
Engineering, Operations Director
of Investigation and Remediation
Services Division, 2016-2018

Pace Analytical, Sales Manager,
2012-2016

Mundell & Associates, Inc.,
Project Environmental Scientist,
2008-2012

ATC Associates, Inc., Staff
Geologist, 2006-2008

Conestoga-Rovers & Associates,
Inc., Student Intern, 2005-2005

Active Environmental Services,
Inc., Staff Geologist, 2003-2004

Environmental Field Services,
Inc., Project Field Technician,
2002-2003

Eduardo Gasca, P.E.

SENIOR ENVIRONMENTAL ENGINEER

PROFESSIONAL EXPERIENCE

Mr. Gasca serves as Senior Environmental Engineer for St. John – Mittelhauser & Associates, Inc., a Terracon Company in the Downers Grove, Illinois office. He has more than 30 years of environmental engineering and consulting experience. Mr. Gasca is a Professional Engineer that has supported multiple projects including environmental permitting, establishment and oversight of operation and maintenance of multiple wastewater treatment systems; site investigations and remediation under RCRA, CERCLA, TSCA (PCB remediation and Form R reporting); and State Remediation programs (Illinois TACO and Indiana DEM Voluntary Remediation Programs); Development and implementation of multiple Spill Prevention Control and Countermeasure Plans and Storm Water Pollution Prevention Plans; Design and implementation of soil vapor extraction, thermal oxidizer and dual-phase extraction system for a petroleum hydrocarbon-impacted site; environmental support under DOD Base Realignment and Closure (BRAC); federal and state facilities security vulnerability assessments and emergency response plans.

PROJECT EXPERIENCE

Newport Chemical Depot Reuse Authority, Vermillion Rise Mega Park Newport, IN | May 2010-October 2018

While working for another consulting firm, Mr. Gasca served as **Project Manager** for the technical environmental support to the local reuse authority that received former US Army Newport Chemical Depot property that was deemed acceptable to transfer under the BRAC program from the US Army. Stakeholders include the US Army, the Newport Chemical Depot Reuse Authority, US EPA, Indiana Department of Environmental Management (IDEM) and US Fish and Wildlife Services (USFWS). The scope of this project included the review of numerous environmental reports developed by the Army and its subcontractors and classification of site property into seven different environmental conditions of the property (ECP); four of these sites were suitable to transfer while the other three required additional site investigation, environmental remediation, or long-term monitoring (LTM) to reach environmental closure. Supported the local reuse authority by providing level-of-effort and order-of-magnitude cost estimates for investigation, remediation and LTM of multiple sites that allow the local reuse authority to negotiate with the US Army the transfer of these properties. Supported the environmental clean-up of an area that was impacted by debris and asbestos containing materials (ACM). This work was closely coordinated with the client, IDEM and USFWS. Implemented an investigation and remediation of an area affected by the presence of PCBs. Served as the lead technical contact to the client, the US Army base environmental coordinator and regulatory authorities: US EPA Region 5 and IDEM. Mr. Gasca prepared the final PCB remediation report that US EPA Region 5 acknowledged receipt without comments. Since 2012, Mr. Gasca was the project manager for various Phase I ESAs performed at the site as well as for the groundwater contaminated sites LTM report preparation required by IDEM.

Petroleum Refining and Gasoline Bulk Terminal Confidential Client in Illinois | October 2018 -to Date

Mr. Gasca supports the engineering of LNAPL, groundwater and soil remediation sites at an active petroleum refining site. His responsibilities include oversight of a Soil Vapor Extraction (SVE) that was installed in 2006, pilot testing of various groundwater treatment systems, and environmental compliance and short- and long-term project budgeting. Participates in the oversight of site-wide inward groundwater gradient control to ensure that contamination is confined within the site. Mr. Gasca is currently involved with the design of a 600 gallon per minute production well needed to support petroleum refining operations.



EDUCATION

Master of Science Degree in Environmental Engineering, Illinois Institute of Technology, Chicago, Illinois, 1989

Bachelor of Science Degree in Chemical Engineering, Universidad de Guanajuato, Guanajuato, Mexico, 1985

CERTIFICATIONS

OSHA 8-HR Annual Training (annual, last training February 2020)

First Aid/CPR (March 2016)

Blood Borne Pathogen (BBP) Training (May 2009)

Personal Protective Equipment, Hazard Communication, Field Safety & Legal Training (May 2, 2007)

OSHA 30-HR Construction Safety Training (February 1, 2010)

OSHA 10-HR Construction Safety Training (May 2, 2007)

Emergency Response Plans Prep Workshop (US EPA, Milwaukee, WI, June 2004)

Emergency Response Level A Personal Protective Equipment Training (Tetra Tech, October 2003)

Vulnerability Self-Assessment Tool Software (VSAT (IL Section AWWA, June 2003)

Dangerous Goods Shipper Training (Tetra Tech, October 2003)

OSHA 8-HR Confined Space Entry/Rescue Training (Day Star Corporation, June 2003)

Risk Assessment Methodology for Water RAM-W Certification (AWWA, July 2002)

Certified Hazardous Materials Manager (CHMM) – 1999-2004 -expired

ISAWWA Water Infrastructure and Homeland Security Seminars (2002-2012)

40-HR HAZWOPER OSHA Training (Woodward Clyde, 1992)

Eduardo Gasca, P.E.

SENIOR ENVIRONMENTAL ENGINEER

RCRA Part B Hazardous Waste Permit Renewal Pierce Biotechnology Rockford, Illinois | November 2006, Jan 2019 – Present

Supervised and oversaw the preparation of a RCRA Part B hazardous waste permit renewal application submitted to Illinois EPA on behalf of Pierce Biotechnology, Inc. The purpose of the application was to renew the hazardous waste facility permit for the site. The latest application was prepared and certified on December 2020 (initially certified on September 2006) in compliance with 35 IAC 702 Subpart B. Illinois EPA provided review comments related to conformance with a new RCRA Part B application format that was released in November 2019. The application is being revised to conform with the updated format.

PCB Remediation Work Plan and Implementation Architect of the Capitol/Washington Gas & Light. Washington, DC | October 2016-June 2017

While working for another firm, Mr. Gasca was tasked to prepare and implement a work plan under the Engineer-Procure-Construct (EPC) program to remediate concrete impacted with polychlorinated biphenyls (PCBs) based on the performance-based PCB remediation procedures in accordance with 40 CFR 761.61 (b). This work was associated with the conversion of an existing refrigerant building (East Refrigeration Plant) to a new Central Heating Plant (CHP) unit. The project included work plan development, PCB remediation implementation, enclosed PCBs remediation set-up with continuous monitoring, ambient and employee air monitoring, confirmatory soil and water sampling; and final clean-up certification associated with PCB-impacted concrete and soil.

Closing or Upgrading Underground and Aboveground Fuel Storage Tank Systems Avis Budget Group Inc. Midwest Region | November 2007 – October 2018

While working for another firm, Mr. Gasca served as **Project Manager** for this program supporting the closing or upgrading of UST systems for the AVIS Rent A Car or BUDGET Rent A Car facilities in the Midwest, including Chicago downtown and Midway Airport; Minneapolis, Minnesota; Omaha, NE, Columbus, OH, and Indianapolis, IN sites.

Determination of Historical Spills and Associated Remediation Costs Confidential Client, Illinois | November 2017-June 2018

Mr. Gasca supported the review of project and financial archives to identify projects related to releases from a petroleum refining site and identified the costs associated with the remediation of the releases. The work product was a tabulated record of releases and associated documented spill remediation costs with links to the source PDF documents that justify the remediation costs.

Expanded resume with additional experience, publications, awards and employment history is available upon request.

APPENDIX F
DESCRIPTION OF TERMS AND ACRONYMS

Description of Selected General Terms and Acronyms

Term/Acronym	Description
ACM	<p>Asbestos Containing Material. Asbestos is a naturally occurring mineral, three varieties of which (chrysotile, amosite, crocidolite) have been commonly used as fireproofing or binding agents in construction materials. Exposure to asbestos, as well as ACM, has been documented to cause lung diseases including asbestosis (scarring of the lung), lung cancer and mesothelioma (a cancer of the lung lining).</p> <p>Regulatory agencies have generally defined ACM as a material containing greater than one (1) percent asbestos, however some states (e.g. California) define ACM as materials having 0.1% asbestos. In order to define a homogenous material as non-ACM, a minimum number of samples must be collected from the material dependent upon its type and quantity. Homogenous materials defined as non-ACM must either have 1) no asbestos identified in all of its samples or 2) an identified asbestos concentration below the appropriate regulatory threshold. Asbestos concentrations are generally determined using polarized light microscopy or transmission electron microscopy. Point counting is an analytical method to statistically quantify the percentage of asbestos in a sample. The asbestos component of ACM may either be friable or non-friable. Friable materials, when dry, can be crumbled, pulverized, or reduced to powder by hand pressure and have a higher potential for a fiber release than non-friable ACM. Non-friable ACM are materials that are firmly bound in a matrix by plastic, cement, etc. and, if handled carefully, will not become friable.</p> <p>Federal and state regulations require that either all suspect building materials be presumed ACM or that an asbestos survey be performed prior to renovation, dismantling, demolition, or other activities that may disturb potential ACM. Notifications are required prior to demolition and/or renovation activities that may impact the condition of ACM in a building. ACM removal may be required if the ACM is likely to be disturbed or damaged during the demolition or renovation. Abatement of friable or potentially friable ACM must be performed by a licensed abatement contractor in accordance with state rules and NESHAP. Additionally, OSHA regulations for work classification, worker training and worker protection will apply.</p>
AHERA	Asbestos Hazard Emergency Response Act
AST	Aboveground Storage Tanks. ASTs are generally described as storage tanks less than 10% of which are below ground (i.e., buried). Tanks located in a basement, but not buried, are also considered ASTs. Whether, and the extent to which, an AST is regulated, is determined on a case-by-case basis and depends upon tank size, its contents and the jurisdiction of its location.
BGS	Below Ground Surface
Brownfields	State and/or tribal listing of Brownfield properties addressed by Cooperative Agreement Recipients or Targeted Brownfields Assessments.
BTEX	Benzene, Toluene, Ethylbenzene, and Xylenes. BTEX are VOC components found in gasoline and commonly used as analytical indicators of a petroleum hydrocarbon release.
CERCLA	Comprehensive Environmental Response, Compensation and Liability Act (a.k.a. Superfund). CERCLA is the federal act that regulates abandoned or uncontrolled hazardous waste sites. Under this Act, joint and several liability may be imposed on potentially responsible parties for cleanup-related costs.
CERCLIS	Comprehensive Environmental Response, Compensation and Liability Information System. An EPA compilation of sites having suspected or actual releases of hazardous substances to the environment. CERCLIS also contains information on site inspections, preliminary assessments and remediation of hazardous waste sites. These sites are typically reported to EPA by states and municipalities or by third parties pursuant to CERCLA Section 103.
CESQG	Conditionally Exempt Small Quantity Generators
CFR	Code of Federal Regulations

Description of Selected General Terms and Acronyms

Term/Acronym	Description
CREC	Controlled Recognized Environmental Condition is defined in ASTM E1527-13 as “a recognized environmental condition resulting from a past release of hazardous substances or petroleum products that has been addressed to the satisfaction of the applicable regulatory authority (for example, as evidenced by the issuance of a no further action letter or equivalent, or meeting risk-based criteria established by regulatory authority) , with hazardous substances or petroleum products allowed to remain in place subject to the implementation of required controls (for example, property use restrictions, activity and use limitations, institutional controls, or engineering controls). A condition considered by the environmental professional to be a controlled recognized environmental condition shall be listed in the findings section of the Phase I Environmental Site Assessment report, and as a recognized environmental condition in the conclusions section of the Phase I Environmental Site Assessment report.”
DOT	U.S. Department of Transportation
EPA	U.S. Environmental Protection Agency
ERNS	Emergency Response Notification System. An EPA-maintained federal database which stores information on notifications of oil discharges and hazardous substance releases in quantities greater than the applicable reportable quantity under CERCLA. ERNS is a cooperative data-sharing effort between EPA, DOT, and the National Response Center.
ESA	Environmental Site Assessment
FRP	Fiberglass Reinforced Plastic
Hazardous Substance	As defined under CERCLA, this is (A) any substance designated pursuant to section 1321(b)(2)(A) of Title 33, (B) any element, compound, mixture, solution, or substance designated pursuant to section 9602 of this title; (C) any hazardous waste having characteristics identified under or listed pursuant to section 3001 of the Solid Waste Disposal Act (with some exclusions); (D) any toxic pollutant listed under section 1317(a) of Title 33; (E) any hazardous air pollutant listed under section 112 of the Clean Air Act; and (F) any imminently hazardous chemical substance or mixture with respect to which the EPA Administrator has taken action under section 2606 of Title 15. This term does not include petroleum, including crude oil or any fraction thereof which is not otherwise listed as a hazardous substance under subparagraphs (A) through (F) above, and the term include natural gas, or synthetic gas usable for fuel (or mixtures of natural gas and such synthetic gas).
Hazardous Waste	This is defined as having characteristics identified or listed under section 3001 of the Solid Waste Disposal Act (with some exceptions). RCRA, as amended by the Solid Waste Disposal Act of 1980, defines this term as a “solid waste, or combination of solid wastes, which because of its quantity, concentration, or physical, chemical, or infectious characteristics may (A) cause, or significantly contribute to an increase in mortality or an increase in serious irreversible, or incapacitating reversible illness; or (B) pose a substantial present or potential hazard to human health or the environment when improperly treated, stored, transported, or disposed of, or otherwise managed.”
HREC	Historical Recognized Environmental Condition is defined in ASTM E1527-13 as “a past release of any hazardous substances or petroleum products that has occurred in connection with the property and has been addressed to the satisfaction of the applicable regulatory authority or meeting unrestricted residential use criteria established by a regulatory authority, without subjecting the property to any required controls (for example, property use restrictions, activity and use limitations, institutional controls, or engineering controls). Before calling the past release a historical recognized environmental condition, the environmental professional must determine whether the past release is a recognized environmental condition at the time of the Phase I Environmental Site Assessment is conducted (for example, if there has been a change in the regulatory criteria). If the EP considers the past release to be a recognized environmental condition at the time the Phase I ESA is conducted, the condition shall be included in the conclusions section of the report as a recognized environmental condition.”

Description of Selected General Terms and Acronyms

Term/Acronym	Description
IC/EC	A listing of sites with institutional and/or engineering controls in place. IC include administrative measures, such as groundwater use restrictions, construction restrictions, property use restrictions, and post remediation care requirements intended to prevent exposure to contaminants remaining on site. Deed restrictions are generally required as part of the institutional controls. EC include various forms of caps, building foundations, liners, and treatment methods to create pathway elimination for regulated substances to enter environmental media or effect human health.
ILP	Innocent Landowner/Operator Program
LQG	Large Quantity Generators
LUST	Leaking Underground Storage Tank. This is a federal term set forth under RCRA for leaking USTs. Some states also utilize this term.
MCL	Maximum Contaminant Level. This Safe Drinking Water concept (and also used by many states as a ground water cleanup criteria) refers to the limit on drinking water contamination that determines whether a supplier can deliver water from a specific source without treatment.
MSDS	Material Safety Data Sheets. Written/printed forms prepared by chemical manufacturers, importers and employers which identify the physical and chemical traits of hazardous chemicals under OSHA's Hazard Communication Standard.
NESHAP	National Emissions Standard for Hazardous Air Pollutants (Federal Clean Air Act). This part of the Clean Air Act regulates emissions of hazardous air pollutants.
NFRAP	Facilities where there is "No Further Remedial Action Planned," as more particularly described under the Records Review section of this report.
NOV	Notice of Violation. A notice of violation or similar citation issued to an entity, company or individual by a state or federal regulatory body indicating a violation of applicable rule or regulations has been identified.
NPDES	National Pollutant Discharge Elimination System (Clean Water Act). The federal permit system for discharges of polluted water.
NPL	The NPL is the EPA's database of uncontrolled or abandoned hazardous waste facilities that have been listed for priority remedial actions under the Superfund Program.
OSHA	Occupational Safety and Health Administration or Occupational Safety and Health Act
PACM	Presumed Asbestos-Containing Material. A material that is suspected of containing or presumed to contain asbestos but which has not been analyzed to confirm the presence or absence of asbestos.
PCB	Polychlorinated Biphenyl. A halogenated organic compound commonly in the form of a viscous liquid or resin, a flowing yellow oil, or a waxy solid. This compound was historically used as dielectric fluid in electrical equipment (such as electrical transformers and capacitors, electrical ballasts, hydraulic and heat transfer fluids), and for numerous heat and fire sensitive applications. PCB was preferred due to its durability, stability (even at high temperatures), good chemical resistance, low volatility, flammability, and conductivity. PCBs, however, do not break down in the environment and are classified by the EPA as a suspected carcinogen. 1978 regulations, under the Toxic Substances Control Act, prohibit manufacturing of PCB-containing equipment; however, some of this equipment may still be in use today.
pCi/L	picoCuries per Liter of Air. Unit of measurement for Radon and similar radioactive materials.
PLM	Polarized Light Microscopy (see ACM section of the report, if included in the scope of services)
PST	Petroleum Storage Tank. An AST or UST that contains a petroleum product.

Description of Selected General Terms and Acronyms

Term/Acronym	Description
Radon	A radioactive gas resulting from radioactive decay of naturally-occurring radioactive materials in rocks and soils containing uranium, granite, shale, phosphate, and pitchblende. Radon concentrations are measured in picoCuries per Liter of Air. Exposure to elevated levels of radon creates a risk of lung cancer; this risk generally increases as the level of radon and the duration of exposure increases. Outdoors, radon is diluted to such low concentrations that it usually does not present a health concern. However, radon can accumulate in building basements or similar enclosed spaces to levels that can pose a risk to human health. Indoor radon concentrations depend primarily upon the building's construction, design and the concentration of radon in the underlying soil and ground water. The EPA recommended annual average indoor "action level" concentration for residential structures is 4.0 pCi/l.
RCRA	Resource Conservation and Recovery Act. Federal act regulating solid and hazardous wastes from point of generation to time of disposal ("cradle to grave"). 42 U.S.C. 6901 et seq.
RCRA Generators	The RCRA Generators database, maintained by the EPA, lists facilities that generate hazardous waste as part of their normal business practices. Generators are listed as either large (LQG), small (SQG), or conditionally exempt (CESQG). LQG produce at least 1000 kg/month of non-acutely hazardous waste or 1 kg/month of acutely hazardous waste. SQG produce 100-1000 kg/month of non-acutely hazardous waste. CESQG are those that generate less than 100 kg/month of non-acutely hazardous waste.
RCRA CORRACTS/TS Ds	The USEPA maintains a database of RCRA facilities associated with treatment, storage, and disposal (TSD) of hazardous materials which are undergoing "corrective action". A "corrective action" order is issued when there is a release of hazardous waste or constituents into the environment from a RCRA facility.
RCRA Non-CORRACTS/TS Ds	The RCRA Non-CORRACTS/TSD Database is a compilation by the USEPA of facilities which report storage, transportation, treatment, or disposal of hazardous waste. Unlike the RCRA CORRACTS/TSD database, the RCRA Non-CORRACTS/TSD database does not include RCRA facilities where corrective action is required.
RCRA Violators List	RAATS. RCRA Administrative Actions Taken. RAATS information is now contained in the RCRIS database and includes records of administrative enforcement actions against facilities for noncompliance.
RCRIS	Resource Conservation and Recovery Information System, as defined in the Records Review section of this report.
REC	Recognized Environmental Conditions are defined by ASTM E1527-13 as "the presence or likely presence of any hazardous substances or petroleum products in, on, or at a property: 1) due to any release to the environment; 2) under conditions indicative of a release to the environment. De minimis conditions are not recognized environmental conditions."
SCL	State "CERCLIS" List (see SPL /State Priority List, below).
SPCC	Spill Prevention, Control and Countermeasures. SPCC plans are required under federal law (Clean Water Act and Oil Pollution Act) for any facility storing petroleum in tanks and/or containers of 55-gallons or more that when taken in aggregate exceed 1,320 gallons. SPCC plans are also required for facilities with underground petroleum storage tanks with capacities of over 42,000 gallons. Many states have similar spill prevention programs, which may have additional requirements.
SPL	State Priority List. State list of confirmed sites having contamination in which the state is actively involved in clean up activities or is actively pursuing potentially responsible parties for clean up. Sometimes referred to as a State "CERCLIS" List.
SQG	Small Quantity Generator
SWF/LF	State and/or Tribal database of Solid Waste/Landfill facilities. The database information may include the facility name, class, operation type, area, estimated operational life, and owner.
TPH	Total Petroleum Hydrocarbons
TRI	Toxic Release Inventory. Routine EPA report on releases of toxic chemicals to the environment based upon information submitted by entities subject to reporting under the Emergency Planning and Community Right to Know Act.

Description of Selected General Terms and Acronyms

Term/Acronym	Description
TSCA	Toxic Substances Control Act. A federal law regulating manufacture, import, processing and distribution of chemical substances not specifically regulated by other federal laws (such as asbestos, PCBs, lead-based paint and radon). 15 U.S.C 2601 et seq.
USACE	United States Army Corps of Engineers
USC	United States Code
USGS	United States Geological Survey
USNRCS	United States Department of Agriculture-Natural Resource Conservation Service
UST	Underground Storage Tank. Most federal and state regulations, as well as ASTM E1527-13, define this as any tank, incl., underground piping connected to the tank, that is or has been used to contain hazardous substances or petroleum products and the volume of which is 10% or more beneath the surface of the ground (i.e., buried).
VCP	State and/or Tribal facilities included as Voluntary Cleanup Program sites.
VOC	Volatile Organic Compound
Wetlands	<p>Areas that are typically saturated with surface or ground water that creates an environment supportive of wetland vegetation (i.e., swamps, marshes, bogs). The <u>Corps of Engineers Wetlands Delineation Manual</u> (Technical Report Y-87-1) defines wetlands as areas inundated or saturated by surface or ground water at a frequency and duration sufficient to support, and that under normal circumstances do support, a prevalence of vegetation typically adapted for life in saturated soil conditions. For an area to be considered a jurisdictional wetland, it must meet the following criteria: more than 50 percent of the dominant plant species must be categorized as Obligate, Facultative Wetland, or Facultative on lists of plant species that occur in wetlands; the soil must be hydric; and, wetland hydrology must be present.</p> <p>The federal Clean Water Act which regulates “waters of the US,” also regulates wetlands, a program jointly administered by the USACE and the EPA. Waters of the U.S. are defined as: (1) waters used in interstate or foreign commerce, including all waters subject to the ebb and flow of tides; (2) all interstate waters including interstate wetlands; (3) all other waters such as intrastate lakes, rivers, streams (including intermittent streams), mudflats, sandflats, wetlands, sloughs, prairie potholes, wet meadows, playa lakes, or natural ponds, etc., which the use, degradation, or destruction could affect interstate/ foreign commerce; (4) all impoundments of waters otherwise defined as waters of the U. S., (5) tributaries of waters identified in 1 through 4 above; (6) the territorial seas; and (7) wetlands adjacent to waters identified in 1 through 6 above. Only the USACE has the authority to make a final wetlands jurisdictional determination.</p>